

MODESTO CITY COUNCIL
RESOLUTION NO. 74-1

A RESOLUTION ACCEPTING WITH REGRET THE RESIGNATION OF JOHN E. GRIFFIN, JR. FROM THE PLANNING COMMISSION

WHEREAS, John E. Griffin, Jr. was appointed as a member of the Planning Commission on June 7, 1971 and reappointed on May 8, 1972; and

WHEREAS, John E. Griffin, Jr. has tendered his resignation as a member of the Planning Commission effective December 31, 1973; and

WHEREAS, John E. Griffin, Jr. has been a devoted and sincere public servant and has contributed greatly to our civic progress.

NOW, THEREFORE, BE IT RESOLVED by the Council of the City of Modesto that the resignation of John E. Griffin, Jr. as a member of the Planning Commission is hereby accepted with regret, and

BE IT FURTHER RESOLVED that the Council, on its own behalf, and on behalf of the Citizens of Modesto, hereby expresses its sincere appreciation to John E. Griffin, Jr. for his outstanding service to the Community.

The foregoing resolution was introduced at a regular meeting of the Council of the City of Modesto held on the 7th day of January, 1974, by Councilman Dunlap , who moved its adoption, which motion being duly seconded by Councilman Elliott , was upon roll call carried and the resolution adopted by the following vote:

AYES: Councilmen: Dunlap, Elliott, Kullijian, Mensinger,
Simon, Mayor Davies
NOES: Councilmen: None
ABSENT: Councilmen: Newton

ATTEST:


W. T. CHYNOWETH, City Clerk

MODESTO CITY COUNCIL
RESOLUTION NO. 74-2

A RESOLUTION ACCEPTING WITH REGRET THE RESIGNATION OF DR. KENNETH MARPLE FROM THE PLANNING COMMISSION AND THE BOARD OF ZONING ADJUSTMENT

WHEREAS, Dr. Kenneth Marple was appointed as a member of the Planning Commission on June 20, 1969 and reappointed on January 2, 1973; was appointed as a member of the Board of Zoning Adjustment on May 12, 1969 and each year thereafter; and

WHEREAS, Dr. Kenneth Marple has tendered his resignation as a member of the Planning Commission and the Board of Zoning Adjustment effective December 31, 1973; and

WHEREAS, Dr. Kenneth Marple has been a devoted and sincere public servant and has contributed greatly to our civic progress.

NOW, THEREFORE, BE IT RESOLVED by the Council of the City of Modesto that the resignation of Dr. Kenneth Marple as a member of the Planning Commission and the Board of Zoning Adjustment is hereby accepted with regret, and

BE IT FURTHER RESOLVED that the Council, on its own behalf, and on behalf of the Citizens of Modesto, hereby expresses its sincere appreciation to Dr. Kenneth Marple for his outstanding service to the Community.

The foregoing resolution was introduced at a regular meeting of the Council of the City of Modesto held on the 7th day of January, 1974, by Councilman Dunlap , who moved its adoption, which motion being duly seconded by Councilman Elliott , was upon roll call carried and the resolution adopted by the following vote:

AYES:	Councilmen:	Dunlap, Elliott, Kullijian, Mensinger, Simon, Mayor Davies
NOES:	Councilmen:	None
ABSENT:	Councilmen:	Newton

ATTEST:


W. T. CHYNOWETH, City Clerk

MODESTO CITY COUNCIL
RESOLUTION NO. 74-3

A RESOLUTION ACCEPTING WITH REGRET THE RESIGNATION OF CLIFTON ROOKER
FROM THE BOARD OF ZONING ADJUSTMENT

WHEREAS, Clifton Rooker was appointed as a member of the Board of Zoning Adjustment on February 26, 1968 and reappointed on February 22, 1971; and

WHEREAS, Clifton Rooker has tendered his resignation as a member of the Board of Zoning Adjustment effective December 31, 1973; and

WHEREAS, Clifton Rooker has been a devoted and sincere public servant and has contributed greatly to our civic progress.

NOW, THEREFORE, BE IT RESOLVED by the Council of the City of Modesto that the resignation of Clifton Rooker as a member of the Board of Zoning Adjustment is hereby accepted with regret, and

BE IT FURTHER RESOLVED that the Council, on its own behalf, and on behalf of the Citizens of Modesto, hereby expresses its sincere appreciation to Clifton Rooker for his outstanding service to the Community.

The foregoing resolution was introduced at a regular meeting of the Council of the City of Modesto held on the 7th day of January, 1974, by Councilman Dunlap , who moved its adoption, which motion being duly seconded by Councilman Elliott , was upon roll call carried and the resolution adopted by the following vote:

AYES: Councilmen: Dunlap, Elliott, Kullijian, Mensinger,
Simon, Mayor Davies
NOES: Councilmen: None
ABSENT: Councilmen: Newton

ATTEST:


W. T. CHYNOWETH, City Clerk

MODESTO CITY COUNCIL
RESOLUTION NO. 74-4

A RESOLUTION APPROVING REQUEST OF GREATER MODESTO COUNCIL OF CHURCHES FOR TERMINATION OF AGREEMENT FOR USE OF FIREHOUSE AT 416 DOWNEY AVE.

WHEREAS, a written request has been submitted to the Modesto City Council for termination of lease, for the use of the Firehouse building at 416 Downey Avenue, between the Greater Modesto Council of Churches and City of Modesto dated March 24, 1969.

NOW, THEREFORE, BE IT RESOLVED by the Council of the City of Modesto that the agreement between the Greater Modesto Council of Churches and the City of Modesto for the lease of the Firehouse building at 416 Downey Avenue is hereby terminated.

The foregoing resolution was introduced at a regular meeting of the Council of the City of Modesto held on the 7th day of January, 1974, by Councilman Dunlap, who moved its adoption, which motion being duly seconded by Councilman Elliott, was upon roll call carried and the resolution adopted by the following vote:

AYES: Councilmen: Dunlap, Elliott, Kullijian, Mensinger,
Simon, Mayor Davies
NOES: Councilmen: None
ABSENT: Councilmen: Newton

ATTEST:


W. T. CHYNOWETH, City Clerk

MODESTO CITY COUNCIL
RESOLUTION NO. 74-5

A RESOLUTION ACCEPTING THE RESIGNATIONS OF HOWARD NEYENS AND ROSS CAMPBELL AS MEMBERS OF THE DEFERRED COMPENSATION COMMITTEE

WHEREAS, Howard Neyens and Ross Campbell were appointed as members of the Deferred Compensation Committee by Resolution No. 73-21 on January 8, 1973; and

WHEREAS, Howard Neyens has tendered his resignation as a member of the Deferred Compensation Committee effective December 31, 1973 as he is leaving City employment as of that date; and

WHEREAS, Ross Campbell has tendered his resignation from the Deferred Compensation Committee effective December 31, 1973 as he wishes to participate in the Program.

NOW, THEREFORE, BE IT RESOLVED by the Council of the City of Modesto that the resignations of Howard Neyens and Ross Campbell as members of the Deferred Compensation Committee are hereby accepted.

The foregoing resolution was introduced at a regular meeting of the Council of the City of Modesto held on the 7th day of January, 1974, by Councilman Dunlap , who moved its adoption, which motion being duly seconded by Councilman Elliott , was upon roll call carried and the resolution adopted by the following vote:

AYES: Councilmen: Dunlap, Elliott, Kullijian, Mensinger,
Simon, Mayor Davies
NOES: Councilmen: None
ABSENT: Councilmen: Newton

ATTEST:


W. T. CHYNOWETH, City Clerk

MODESTO CITY COUNCIL
RESOLUTION NO. 74-6

A RESOLUTION APPROVING PLANS AND SPECIFICATIONS AND AUTHORIZING CALL FOR BIDS FOR DRILLING, CASING, TESTING, AND DEVELOPMENT OF TWO DEEP WELLS FOR THE CITY OF MODESTO, WELL NO. 40 AND WELL NO. 41

BE IT HEREBY RESOLVED by the Council of the City of Modesto as follows:

SECTION 1. The plans and specifications for drilling, casing, testing, and development of two deep wells for the City of Modesto, Well No. 40 and Well No. 41 copies of which are on file, are hereby accepted and approved.

SECTION 2. The City Clerk is hereby authorized to call for public competitive sealed bids for the above named project, to be opened in the office of the City Clerk, 801 11th Street, in the City of Modesto, on January 22, 1974 at 10:00 A.M. and the City Clerk is hereby directed to give notice inviting such sealed bids in the time, form, and manner provided by law.

SECTION 3. After the bids are opened, they shall be tabulated and analyzed and a report submitted to the Council at its next regular meeting.

The foregoing resolution was introduced at a regular meeting of the Council of the City of Modesto held on the 7th day of January, 1974, by Councilman Dunlap, who moved its adoption, which motion being duly seconded by Councilman Elliott, was upon roll call carried and the resolution adopted by the following vote:

AYES: Councilmen: Dunlap, Elliott, Kullijian, Mensinger,
Simon, Mayor Davies
NOES: Councilmen: None
ABSENT: Councilmen: Newton

ATTEST:


W. T. CHYNOWETH, City Clerk

MODESTO CITY COUNCIL
RESOLUTION NO. 74-7

A RESOLUTION ACCEPTING THE BID OF ROBCO CONSTRUCTION CO. FOR INSTALLATION OF WATERLINES IN "I" STREET AND BLOCK 131

WHEREAS, Resolution No. 73-991 , adopted by the Council of the City of Modesto on December 10, 1973 , approved the plans and specifications for the installation of Waterlines in "I" Street and Block 131

and authorized the calling for bids, and

WHEREAS, the bids received for the installation of Waterlines in "I" Street and Block 131 were opened at 10:00 A.M. on December 27, 1973 and later tabulated by the Director of Public Works for the consideration of the Council, and

WHEREAS, the Director of Public Works has recommended that the bid of Robco Construction Co. in the amount of \$3,270.40

be accepted as the lowest responsible bid.

NOW, THEREFORE, BE IT RESOLVED by the Council of the City of Modesto that the bid of Robco Construction Co. in the amount of \$3,270.40

be accepted and the execution of a contract for the completion of the project by the City's designated officials be authorized.


The foregoing resolution was introduced at a regular meeting of the Council of the City of Modesto held on the 7th day of January, 1974, by Councilman Dunlap , who moved its adoption, which motion being duly seconded by Councilman Elliott , was upon roll call carried and the resolution adopted by the following vote:

AYES: Councilmen: Dunlap, Elliott, Kullijian, Mensinger, Simon, Mayor Davies

NOES: Councilmen: None

ABSENT: Councilmen: Newton

ATTEST:


W. T. CHYNOWETH, City Clerk

MODESTO CITY COUNCIL
RESOLUTION NO. 74-8

A RESOLUTION ACCEPTING THE CONSTRUCTION OF WATERLINES IN UNION AVENUE
AND McHENRY AVENUE (Valley Construction)

WHEREAS, a report has been filed by the Director of Public Works that the construction of Waterlines in Union Avenue and McHenry Avenue has been completed by Valley Construction

in accordance with the contract agreement dated September 24, 1973.

NOW, THEREFORE, BE IT RESOLVED that the construction of Waterlines in Union Avenue and McHenry Avenue be accepted from said contractor, Valley Construction

that notice of completion be filed with the Recorder of Stanislaus County and that payment of amounts due in the amount of \$4,936.20 as provided in the contract, be authorized.

The foregoing resolution was introduced at a regular meeting of the Council of the City of Modesto held on the 7th day of January, 1974, by Councilman Dunlap, who moved its adoption, which motion being duly seconded by Councilman Elliott, was upon roll call carried and the resolution adopted by the following vote:

AYES: Councilmen: Dunlap, Elliott, Kullijian, Mensinger,
Simon, Mayor Davies
NOES: Councilmen: None
ABSENT: Councilmen: Newton

ATTEST:


W. T. CHYNOWETH, City Clerk

A RESOLUTION CONFIRMING THE REPORT OF THE SUPER-
INTENDENT OF STREETS CONCERNING THE WORK OF CON-
STRUCTION OF SIDEWALK
ALONG CERTAIN STREETS IN THE CITY OF MODESTO IN
ACCORDANCE WITH THE IMPROVEMENT DISTRICT ACT OF
1911, ASSESSING THE COST OF CONSTRUCTION AGAINST
THE PARCEL OF REAL PROPERTY FRONTING UPON THE
IMPROVEMENT, AND DIRECTING THE METHOD OF COLLECTION
OF SAID LIEN. (1148 E. Morris Ave., Lot 4 of Block 1006 -
Vernon L. Foster - \$240.00)

WHEREAS, Chapter 27 of Part 3 of Division 7 (Sections 5870 et seq.)
of the Streets and Highways Code of the State of California establishes
a procedure pursuant to which the construction of certain improvements
may be required, and

WHEREAS, the Council did, on WAIVED BY PROPERTY OWNER
 , 19---, adopt
its Resolution No , ordering the installation of cer-
tain improvements along certain streets in the City of Modesto as pro-
vided therein, and directing the Superintendent of Streets to give notice
requiring the construction of such improvements, and

WHEREAS, in compliance with the provisions of Chapter 27 of Part
3 of Division 7 of the Streets and Highways Code the Superintendent of
Streets proceeded to cause the completion of the construction of
sidewalk on property abutting the
property hereafter described, and

WHEREAS, January 7, 1974, at 4:00 o'clock P.M.
in the Council Chambers, located in the City Hall, 801 Eleventh Street,
Modesto, California, was set as the time and place for hearing and
passing upon the report of the Superintendent of Streets with respect
to the construction of said improvement, and

WHEREAS, at the time of said hearing, said Council received the
report of the Superintendent of Streets, as submitted, and on file in
the office of the City Clerk.

NOW, THEREFORE, BE IT RESOLVED by the Council of the City of
Modesto as follows:

SECTION 1. The report of the Superintendent of Streets as sub-
mitted and on file in the office of the City Clerk is hereby confirmed
and the cost of such work is determined to be in the total amount of
\$240.00

SECTION 2. That the cost of the aforesaid work, being the amount of \$240.00, be assessed in 5 annual installments as a lien against the parcel (s) of property fronting upon the work so constructed.

All that real property in the City of Modesto, County of Stanislaus, State of California, described as follows:

Lot 4 of Block 1006 of Grant Tract as per map filed May 26, 1950 in Volume 16 of Maps, Page 74, Stanislaus County Records.

(Stanislaus County Assessor's Parcel No. 002-03 34-0308-001)

SECTION 3. Said assessment shall bear interest on the unpaid balance at the rate of six (6%) per cent per annum, said interest to begin to run on the 31st day after the adoption of this resolution.

SECTION 4. In accordance with the provisions of Sections 5893 and 5895 of the California Streets and Highways Code, it is hereby ordered that the notice of each annual installment of said lien be delivered to the Stanislaus County Auditor, who shall enter the amount thereof on the County Assessment Book opposite the description of the particular property and the amount shall be collected together with all other taxes thereon against the property. The Director of Finance shall annually deliver said notice of lien to the County Auditor before the date fixed by law for the delivery of the Assessment Book to the County Board of Equalization. The lien shall be collected in accordance with the procedure prescribed in Section 5894 of the California Streets and Highways Code.

The foregoing resolution was introduced at a regular meeting of the Council of the City of Modesto held on the 7th day of January, 1974, by Councilman Dunlap, who moved its adoption, which motion being duly seconded by Councilman Newton, was upon roll call carried and the resolution adopted by the following vote:

AYES: Councilmen: Dunlap, Elliott, Kullijian, Mensinger, Newton, Simon, Mayor Davies

NOES: Councilmen: None

ABSENT: Councilmen: None

ATTEST:

W. T. Chynoweth
W. T. CHYNOWETH, City Clerk

(Installment)

SECTION 2. That the cost of the aforesaid work, being the amount of \$241.00, be assessed in 5 annual installments as a lien against the parcel (s) of property fronting upon the work so constructed.

All that real property in the City of Modesto, County of Stanislaus, State of California, described as follows:

Lot 1 of Block 3088 of Hudson Park as per map filed April 14, 1953 in Volume 17 of Maps, Page 57, Stanislaus County Records.

(Stanislaus County Assessor's Parcel No. 002-01 37-4730-001)

SECTION 3. Said assessment shall bear interest on the unpaid balance at the rate of six (6%) per cent per annum, said interest to begin to run on the 31st day after the adoption of this resolution.

SECTION 4. In accordance with the provisions of Sections 5893 and 5895 of the California Streets and Highways Code, it is hereby ordered that the notice of each annual installment of said lien be delivered to the Stanislaus County Auditor, who shall enter the amount thereof on the County Assessment Book opposite the description of the particular property and the amount shall be collected together with all other taxes thereon against the property. The Director of Finance shall annually deliver said notice of lien to the County Auditor before the date fixed by law for the delivery of the Assessment Book to the County Board of Equalization. The lien shall be collected in accordance with the procedure prescribed in Section 5894 of the California Streets and Highways Code.

The foregoing resolution was introduced at a regular meeting of the Council of the City of Modesto held on the 7th day of January, 1974, by Councilman Dunlap, who moved its adoption, which motion being duly seconded by Councilman Newton, was upon roll call carried and the resolution adopted by the following vote:

AYES: Councilmen: Dunlap, Elliott, Kullijian, Mensinger, Newton, Simon, Mayor Davies
NOES: Councilmen: None
ABSENT: Councilmen: None

ATTEST:

W. T. Chynoweth
W. T. CHYNOWETH, City Clerk

(Installment)

MODESTO CITY COUNCIL
RESOLUTION NO. 74-11

A RESOLUTION CONFIRMING THE REPORT OF THE SUPER-
INTENDENT OF STREETS CONCERNING THE WORK OF CON-
STRUCTION OF SIDEWALK
ALONG CERTAIN STREETS IN THE CITY OF MODESTO IN
ACCORDANCE WITH THE IMPROVEMENT DISTRICT ACT OF
1911, ASSESSING THE COST OF CONSTRUCTION AGAINST
THE PARCEL OF REAL PROPERTY FRONTING UPON THE
IMPROVEMENT, AND DIRECTING THE METHOD OF COLLECTION
OF SAID LIEN. (Along Standiford Ave. at 3413 West Point
Drive, Parcel G of Block 13017 - Glen H. Kreger - \$547.00)

WHEREAS, Chapter 27 of Part 3 of Division 7 (Sections 5870 et seq.)
of the Streets and Highways Code of the State of California establishes
a procedure pursuant to which the construction of certain improvements
may be required, and

WHEREAS, the Council did, on , 19 , adopt
its Resolution No , ordering the installation of cer-
tain improvements along certain streets in the City of Modesto as pro-
vided therein, and directing the Superintendent of Streets to give notice
requiring the construction of such improvements, and

WHEREAS, in compliance with the provisions of Chapter 27 of Part
3 of Division 7 of the Streets and Highways Code the Superintendent of
Streets proceeded to cause the completion of the construction of
sidewalk on property abutting the
property hereafter described, and

WHEREAS, January 7 , 1974, at 4:00 o'clock P.M.
in the Council Chambers, located in the City Hall, 801 Eleventh Street,
Modesto, California, was set as the time and place for hearing and
passing upon the report of the Superintendent of Streets with respect
to the construction of said improvement, and

WHEREAS, at the time of said hearing, said Council received the
report of the Superintendent of Streets, as submitted, and on file in
the office of the City Clerk.

NOW, THEREFORE, BE IT RESOLVED by the Council of the City of
Modesto as follows:

SECTION 1. The report of the Superintendent of Streets as sub-
mitted and on file in the office of the City Clerk is hereby confirmed
and the cost of such work is determined to be in the total amount of
 \$547.00

SECTION 2. That the cost of the aforesaid work, being the amount of \$547.00, be assessed as a lien against the parcel (s) of property fronting upon the work so constructed.

All that real property in the City of Modesto, County of Stanislaus, State of California, described as follows:

Parcel G of Record of Survey as per map filed March 4, 1960 in Volume 8 of Maps, Page 25, Stanislaus County Records.

(Stanislaus County Assessor's Parcel No. 002-08 046-2101-001)

SECTION 3. Said assessment shall bear interest on the unpaid balance at the rate of six (6%) per cent per annum, said interest to begin to run on the 31st day after the adoption of this resolution.

SECTION 4. In accordance with the provisions of Section 5893 of the California Streets and Highways Code, it is hereby ordered that the notice of said lien be delivered to the Stanislaus County Auditor, who shall enter the amount thereof on the County Assessment Book opposite the description of the particular property and the amount shall be collected together with all other taxes thereon against the property. The Director of Finance shall deliver said notice of lien to the County Auditor before the date fixed by law for the delivery of the Assessment Book to the County Board of Equalization. The lien shall be collected in accordance with the procedure prescribed in Section 5894 of the California Streets and Highways Code.

The foregoing resolution was introduced at a regular meeting of the Council of the City of Modesto held on the 7th day of January, 1974, by Councilman Dunlap, who moved its adoption, which motion being duly seconded by Councilman Newton, was upon roll call carried and the resolution adopted by the following vote:

AYES: Councilmen: Dunlap, Elliott, Kullijian, Mensinger, Newton, Simon, Mayor Davies
NOES: Councilmen: None
ABSENT: Councilmen: None

ATTEST:

W. T. Chynoweth
W. T. CHYNOWETH, City Clerk

(Regular)

A RESOLUTION CONFIRMING THE REPORT OF THE SUPER-
INTENDENT OF STREETS CONCERNING THE WORK OF CON-
STRUCTION OF SIDEWALK
ALONG CERTAIN STREETS IN THE CITY OF MODESTO IN
ACCORDANCE WITH THE IMPROVEMENT DISTRICT ACT OF
1911, ASSESSING THE COST OF CONSTRUCTION AGAINST
THE PARCEL OF REAL PROPERTY FRONTING UPON THE
IMPROVEMENT, AND DIRECTING THE METHOD OF COLLECTION
OF SAID LIEN. (715 Sycamore Ave., North 105.5' of Lot 39
of Block 711 - Elaine K. McIlree - \$703.05)

WHEREAS, Chapter 27 of Part 3 of Division 7 (Sections 5870 et seq.)
of the Streets and Highways Code of the State of California establishes
a procedure pursuant to which the construction of certain improvements
may be required, and

WHEREAS, the Council did, on May 14, 1973, adopt
its Resolution No 73-408, ordering the installation of cer-
tain improvements along certain streets in the City of Modesto as pro-
vided therein, and directing the Superintendent of Streets to give notice
requiring the construction of such improvements, and

WHEREAS, in compliance with the provisions of Chapter 27 of Part
3 of Division 7 of the Streets and Highways Code the Superintendent of
Streets proceeded to cause the completion of the construction of _____
sidewalk on property abutting the
property hereafter described, and

WHEREAS, January 7, 1974, at 4:00 o'clock P.M.
in the Council Chambers, located in the City Hall, 801 Eleventh Street,
Modesto, California, was set as the time and place for hearing and
passing upon the report of the Superintendent of Streets with respect
to the construction of said improvement, and

WHEREAS, at the time of said hearing, said Council received the
report of the Superintendent of Streets, as submitted, and on file in
the office of the City Clerk.

NOW, THEREFORE, BE IT RESOLVED by the Council of the City of
Modesto as follows:

SECTION 1. The report of the Superintendent of Streets as sub-
mitted and on file in the office of the City Clerk is hereby confirmed
and the cost of such work is determined to be in the total amount of
\$703.75

SECTION 2. That the cost of the aforesaid work, being the amount of \$703.75, be assessed as a lien against the parcel (s) of property fronting upon the work so constructed.

All that real property in the City of Modesto, County of Stanislaus, State of California, described as follows:

The West 140.07 feet of the North 105.538 feet of Lot 39 of Block 711 of the City of Modesto as per map filed December 21, 1942 in Volume 15 of Maps, Page 711, Stanislaus County Records.

(Stanislaus County Assessor's Parcel No. 002-01 113-1105-001)

SECTION 3. Said assessment shall bear interest on the unpaid balance at the rate of six (6%) per cent per annum, said interest to begin to run on the 31st day after the adoption of this resolution.

SECTION 4. In accordance with the provisions of Section 5893 of the California Streets and Highways Code, it is hereby ordered that the notice of said lien be delivered to the Stanislaus County Auditor, who shall enter the amount thereof on the County Assessment Book opposite the description of the particular property and the amount shall be collected together with all other taxes thereon against the property. The Director of Finance shall deliver said notice of lien to the County Auditor before the date fixed by law for the delivery of the Assessment Book to the County Board of Equalization. The lien shall be collected in accordance with the procedure prescribed in Section 5894 of the California Streets and Highways Code.

The foregoing resolution was introduced at a regular meeting of the Council of the City of Modesto held on the 7th day of January, 1974, by Councilman Dunlap, who moved its adoption, which motion being duly seconded by Councilman Newton, was upon roll call carried and the resolution adopted by the following vote:

AYES: Councilmen: Dunlap, Elliott, Kullijian, Mensinger, Newton, Simon, Mayor Davies
NOES: Councilmen: None
ABSENT: Councilmen: None

ATTEST:

W. T. Chynoweth
W. T. CHYNOWETH, City Clerk

(Regular)

A RESOLUTION CONFIRMING THE REPORT OF THE SUPER-
INTENDENT OF STREETS CONCERNING THE WORK OF CON-
STRUCTION OF CURB AND SIDEWALK

ALONG CERTAIN STREETS IN THE CITY OF MODESTO IN
ACCORDANCE WITH THE IMPROVEMENT DISTRICT ACT OF
1911, ASSESSING THE COST OF CONSTRUCTION AGAINST
THE PARCEL OF REAL PROPERTY FRONTING UPON THE
IMPROVEMENT, AND DIRECTING THE METHOD OF COLLECTION
OF SAID LIEN. (Curb and sidewalk along Haddon Ave. and
sidewalk along Rosina at 301 Rosina Ave., Lot 13 of Block 2131 -
Roberta J. Moore - \$1,160.00)

WHEREAS, Chapter 27 of Part 3 of Division 7 (Sections 5870 et seq.)
of the Streets and Highways Code of the State of California establishes
a procedure pursuant to which the construction of certain improvements
may be required, and

WHEREAS, the Council did, on ^{WAIVED BY PROPERTY OWNER}
 , 19 , adopt
its Resolution No , ordering the installation of cer-
tain improvements along certain streets in the City of Modesto as pro-
vided therein, and directing the Superintendent of Streets to give notice
requiring the construction of such improvements, and

WHEREAS, in compliance with the provisions of Chapter 27 of Part
3 of Division 7 of the Streets and Highways Code the Superintendent of
Streets proceeded to cause the completion of the construction of
 sidewalk on property abutting the
property hereafter described, and

WHEREAS, January 7, 1974, at 4:00 o'clock P.M.
in the Council Chambers, located in the City Hall, 801 Eleventh Street,
Modesto, California, was set as the time and place for hearing and
passing upon the report of the Superintendent of Streets with respect
to the construction of said improvement, and

WHEREAS, at the time of said hearing, said Council received the
report of the Superintendent of Streets, as submitted, and on file in
the office of the City Clerk.

NOW, THEREFORE, BE IT RESOLVED by the Council of the City of
Modesto as follows:

SECTION 1. The report of the Superintendent of Streets as sub-
mitted and on file in the office of the City Clerk is hereby confirmed
and the cost of such work is determined to be in the total amount of
\$1,160.00

SECTION 2. That the cost of the aforesaid work, being the amount of \$1,160.00, be assessed in 10 annual installments as a lien against the parcel (s) of property fronting upon the work so constructed.

All that real property in the City of Modesto, County of Stanislaus, State of California, described as follows:

Lot 13 of Block 2131 of Covena Park Tract #2 as per map filed April 16, 1946 in Volume 14 of Maps, Page 49, Stanislaus County Records.

(Stanislaus County Assessor's Parcel No. 002-01 116-0213-001)

SECTION 3. Said assessment shall bear interest on the unpaid balance at the rate of six (6%) per cent per annum, said interest to begin to run on the 31st day after the adoption of this resolution.

SECTION 4. In accordance with the provisions of Sections 5893 and 5895 of the California Streets and Highways Code, it is hereby ordered that the notice of each annual installment of said lien be delivered to the Stanislaus County Auditor, who shall enter the amount thereof on the County Assessment Book opposite the description of the particular property and the amount shall be collected together with all other taxes thereon against the property. The Director of Finance shall annually deliver said notice of lien to the County Auditor before the date fixed by law for the delivery of the Assessment Book to the County Board of Equalization. The lien shall be collected in accordance with the procedure prescribed in Section 5894 of the California Streets and Highways Code.

The foregoing resolution was introduced at a regular meeting of the Council of the City of Modesto held on the 7th day of January, 1974, by Councilman Dunlap, who moved its adoption, which motion being duly seconded by Councilman Newton, was upon roll call carried and the resolution adopted by the following vote:

AYES: Councilmen: Dunlap, Elliott, Kullijian, Mensinger, Newton, Simon, Mayor Davies

NOES: Councilmen: None

ABSENT: Councilmen: None

ATTEST:


W. T. CHYNOWETH, City Clerk

(Installment)

A RESOLUTION CONFIRMING THE REPORT OF THE SUPER-
INTENDENT OF STREETS CONCERNING THE WORK OF CON-
STRUCTION OF SIDEWALK

ALONG CERTAIN STREETS IN THE CITY OF MODESTO IN
ACCORDANCE WITH THE IMPROVEMENT DISTRICT ACT OF
1911, ASSESSING THE COST OF CONSTRUCTION AGAINST
THE PARCEL OF REAL PROPERTY FRONTING UPON THE
IMPROVEMENT, AND DIRECTING THE METHOD OF COLLECTION
OF SAID LIEN. (Sidewalk along Miller Ave. at 1705 Miller Ave.,
Lot 7 of Block 2132-A - Rose R. Smith - \$390.80)

WHEREAS, Chapter 27 of Part 3 of Division 7 (Sections 5870 et seq.)
of the Streets and Highways Code of the State of California establishes
a procedure pursuant to which the construction of certain improvements
may be required, and

WHEREAS, the Council did, on ^{WAIVED BY PROPERTY OWNER}
 , 19 , adopt
its Resolution No , ordering the installation of cer-
tain improvements along certain streets in the City of Modesto as pro-
vided therein, and directing the Superintendent of Streets to give notice
requiring the construction of such improvements, and

WHEREAS, in compliance with the provisions of Chapter 27 of Part
3 of Division 7 of the Streets and Highways Code the Superintendent of
Streets proceeded to cause the completion of the construction of
 sidewalk on property abutting the
property hereafter described, and

WHEREAS, January 7 , 19 , at 4:00 o'clock P.M.
in the Council Chambers, located in the City Hall, 801 Eleventh Street,
Modesto, California, was set as the time and place for hearing and
passing upon the report of the Superintendent of Streets with respect
to the construction of said improvement, and

WHEREAS, at the time of said hearing, said Council received the
report of the Superintendent of Streets, as submitted, and on file in
the office of the City Clerk.

NOW, THEREFORE, BE IT RESOLVED by the Council of the City of
Modesto as follows:

SECTION 1. The report of the Superintendent of Streets as sub-
mitted and on file in the office of the City Clerk is hereby confirmed
and the cost of such work is determined to be in the total amount of
 \$390.80

SECTION 2. That the cost of the aforesaid work, being the amount of \$390.80, be assessed in 8 annual installments as a lien against the parcel (s) of property fronting upon the work so constructed.

All that real property in the City of Modesto, County of Stanislaus, State of California, described as follows:

Lot 7 of Block 2132-A of Covens Park Tract #2 as per map filed April 16, 1946 in Volume 14 of Maps, Page 49, Stanislaus County Records.

(Stanislaus County Assessor's Parcel No. 002-01 116-0451-001)

SECTION 3. Said assessment shall bear interest on the unpaid balance at the rate of six (6%) per cent per annum, said interest to begin to run on the 31st day after the adoption of this resolution.

SECTION 4. In accordance with the provisions of Sections 5893 and 5895 of the California Streets and Highways Code, it is hereby ordered that the notice of each annual installment of said lien be delivered to the Stanislaus County Auditor, who shall enter the amount thereof on the County Assessment Book opposite the description of the particular property and the amount shall be collected together with all other taxes thereon against the property. The Director of Finance shall annually deliver said notice of lien to the County Auditor before the date fixed by law for the delivery of the Assessment Book to the County Board of Equalization. The lien shall be collected in accordance with the procedure prescribed in Section 5894 of the California Streets and Highways Code.

The foregoing resolution was introduced at a regular meeting of the Council of the City of Modesto held on the 7th day of January, 1974, by Councilman Dunlap, who moved its adoption, which motion being duly seconded by Councilman Newton, was upon roll call carried and the resolution adopted by the following vote:

AYES: Councilmen: **Dunlap, Elliott, Kullijian, Mensinger, Newton, Simon, Mayor Davies**

NOES: Councilmen: **None**

ABSENT: Councilmen: **None**

ATTEST:

W. T. Chynoweth
W. T. CHYNOWETH, City Clerk

(Installment)

A RESOLUTION CONFIRMING THE REPORT OF THE SUPER-
INTENDENT OF STREETS CONCERNING THE WORK OF CON-
STRUCTION OF SIDEWALK
ALONG CERTAIN STREETS IN THE CITY OF MODESTO IN
ACCORDANCE WITH THE IMPROVEMENT DISTRICT ACT OF
1911, ASSESSING THE COST OF CONSTRUCTION AGAINST
THE PARCEL OF REAL PROPERTY FRONTING UPON THE
IMPROVEMENT, AND DIRECTING THE METHOD OF COLLECTION
OF SAID LIEN. (905 W. Roseburg Ave., Lot 9 of Block 6006 -
Francis Stenson - \$232.60)

WHEREAS, Chapter 27 of Part 3 of Division 7 (Sections 5870 et seq.)
of the Streets and Highways Code of the State of California establishes
a procedure pursuant to which the construction of certain improvements
may be required, and

WHEREAS, the Council did, on May 14, 1973, adopt
its Resolution No 73-408, ordering the installation of cer-
tain improvements along certain streets in the City of Modesto as pro-
vided therein, and directing the Superintendent of Streets to give notice
requiring the construction of such improvements, and

WHEREAS, in compliance with the provisions of Chapter 27 of Part
3 of Division 7 of the Streets and Highways Code the Superintendent of
Streets proceeded to cause the completion of the construction of _____
sidewalk on property abutting the
property hereafter described, and

WHEREAS, January 7, 1974, at 4:00 o'clock P.M.
in the Council Chambers, located in the City Hall, 801 Eleventh Street,
Modesto, California, was set as the time and place for hearing and
passing upon the report of the Superintendent of Streets with respect
to the construction of said improvement, and

WHEREAS, at the time of said hearing, said Council received the
report of the Superintendent of Streets, as submitted, and on file in
the office of the City Clerk.

NOW, THEREFORE, BE IT RESOLVED by the Council of the City of
Modesto as follows:

SECTION 1. The report of the Superintendent of Streets as sub-
mitted and on file in the office of the City Clerk is hereby confirmed
and the cost of such work is determined to be in the total amount of
\$232.60

SECTION 2. That the cost of the aforesaid work, being the amount of \$232.60, be assessed as a lien against the parcel (s) of property fronting upon the work so constructed.

All that real property in the City of Modesto, County of Stanislaus, State of California, described as follows:

Lot 9 of Block 6006 of James Tract as per map filed December 29, 1939 in Volume 11 of Maps, Page 68, Stanislaus County Records.

(Stanislaus County Assessor's Parcel No. 002-01 119-1157-001)

SECTION 3. Said assessment shall bear interest on the unpaid balance at the rate of six (6%) per cent per annum, said interest to begin to run on the 31st day after the adoption of this resolution.

SECTION 4. In accordance with the provisions of Section 5893 of the California Streets and Highways Code, it is hereby ordered that the notice of said lien be delivered to the Stanislaus County Auditor, who shall enter the amount thereof on the County Assessment Book opposite the description of the particular property and the amount shall be collected together with all other taxes thereon against the property. The Director of Finance shall deliver said notice of lien to the County Auditor before the date fixed by law for the delivery of the Assessment Book to the County Board of Equalization. The lien shall be collected in accordance with the procedure prescribed in Section 5894 of the California Streets and Highways Code.

The foregoing resolution was introduced at a regular meeting of the Council of the City of Modesto held on the 7th day of January, 1974, by Councilman Dunlap, who moved its adoption, which motion being duly seconded by Councilman Newton, was upon roll call carried and the resolution adopted by the following vote:

AYES:	Councilmen:	Dunlap, Elliott, Kullijian, Mensinger, Newton, Simon, Mayor Davies
NOES:	Councilmen:	None
ABSENT:	Councilmen:	None

ATTEST: W. T. Chynoweth
W. T. CHYNOWETH, City Clerk

(Regular)

SECTION 2. That the cost of the aforesaid work, being the amount of \$232.60, be assessed as a lien against the parcel (s) of property fronting upon the work so constructed.

All that real property in the City of Modesto, County of Stanislaus, State of California, described as follows:

Lot 9 of Block 6006 of James Tract as per map filed December 29, 1939 in Volume 11 of Maps, Page 68, Stanislaus County Records.

(Stanislaus County Assessor's Parcel No. 002-01 119-1157-001)

SECTION 3. Said assessment shall bear interest on the unpaid balance at the rate of six (6%) per cent per annum, said interest to begin to run on the 31st day after the adoption of this resolution.

SECTION 4. In accordance with the provisions of Section 5893 of the California Streets and Highways Code, it is hereby ordered that the notice of said lien be delivered to the Stanislaus County Auditor, who shall enter the amount thereof on the County Assessment Book opposite the description of the particular property and the amount shall be collected together with all other taxes thereon against the property. The Director of Finance shall deliver said notice of lien to the County Auditor before the date fixed by law for the delivery of the Assessment Book to the County Board of Equalization. The lien shall be collected in accordance with the procedure prescribed in Section 5894 of the California Streets and Highways Code.

The foregoing resolution was introduced at a regular meeting of the Council of the City of Modesto held on the 7th day of January, 1974, by Councilman Dunlap, who moved its adoption, which motion being duly seconded by Councilman Newton, was upon roll call carried and the resolution adopted by the following vote:

AYES: Councilmen: Dunlap, Elliott, Kullijian, Mensinger, Newton, Simon, Mayor Davies
NOES: Councilmen: None
ABSENT: Councilmen: None

ATTEST:

W. T. Chynoweth
W. T. CHYNOWETH, City Clerk

(Regular)

MODESTO CITY COUNCIL
RESOLUTION NO. 74-16

A RESOLUTION DENYING THE APPEAL OF WARNER M. SOELLING TO THE DECISION OF THE PLANNING COMMISSION DENYING AN AMENDMENT TO SECTION 22-3-9 OF THE ZONING MAP, AND AFFIRMING THE DECISION OF THE PLANNING COMMISSION.

WHEREAS, a verified application for an amendment to Section 22-3-9 of the Zoning Map was filed by Warner M. Soelling on July 31, 1973, to rezone from One-Family Residential Zone, R-1, to Planned Development Zone, P-D, for a neighborhood shopping center and office complex, property located at the southwest corner of Oakdale Road and Briggsmore Avenue described as follows:

All that portion of Section 22, Township 3 South, Range 9 East of the Mount Diablo Base and Meridian described as follows:

All of Lot 1 of the Broughton Colony Tract as shown on the map filed March 17, 1904, in Volume 1 of Maps, at Page 78, Stanislaus County Records.

Excepting therefrom the Southerly 227.64 feet.

Also excepting therefrom all of M. I. D. Lateral No. 3 and Briggsmore Avenue immediately adjacent to the above described property,

and

WHEREAS, said application was set for public hearing before the Planning Commission at its regular meeting of November 20, 1973, at its regular meeting place located in the Council Chambers in the City Hall, 801 11th Street, Modesto, California, at which time evidence both oral and documentary was taken and introduced, and

WHEREAS, said public hearing was continued by the Planning Commission to its next regular meeting on December 4, 1973, at its above-mentioned meeting place, at which time additional evidence both oral and documentary was taken and introduced, and

WHEREAS, at its meeting of December 4, 1973, the Planning Commission adopted Resolution No. 73-152 denying the application of Warner M. Soelling for an amendment to Section 22-3-9 of the Zoning Map to rezone the property described above from One-Family Residential Zone, R-1, to Planned Development Zone, P-D, and

WHEREAS, an appeal to the Planning Commission's decision denying the above-requested rezoning was filed by Warner M. Soelling with the City Clerk on December 5, 1973, and

WHEREAS, said appeal was set for a hearing before the Council of the City of Modesto, on January 7, 1974, at 4:20 o'clock p. m. in the Council Chambers in the City Hall, 801 11th Street, Modesto, California, at which time evidence both

oral and documentary was taken and introduced, and the Council found and determined that the amendment to Section 22-3-9 of the Zoning Map to rezone the above-described property to Planned-Development Zone, P-D, is not required by public necessity, convenience and general welfare for the following reasons:

- 1. The request for a neighborhood shopping center and office complex covers an area in excess of 8 acres which in addition to lands to the north, already zoned P-D for a neighborhood shopping center, is greater than the number of acres permitted by the General Plan of the City of Modesto in this particular area; and
- 2. The policy established for Briggsmore Avenue does not provide for ingress or egress to individual properties.

NOW, THEREFORE, BE IT RESOLVED by the Council of the City of Modesto that the appeal of Warner M. Soelling to the decision of the Planning Commission denying an amendment to Section 22-3-9 of the Zoning Map be denied for the reasons set forth above, and the decision of the Planning Commission is affirmed.

The foregoing resolution was introduced at a regular meeting of the Council of the City of Modesto held on the 7th day of January, 1974, by Councilman Dunlap, who moved its adoption, which motion being duly seconded by Councilman Elliott, was upon roll call carried and the resolution adopted by the following vote:

AYES: Councilmen: Dunlap, Elliott, Kullijian, Mayor Davies
NOES: Councilmen: Mensinger, Newton, Simon
ABSENT: Councilmen: None

ATTEST: W. T. Chynoweth
W. T. CHYNOWETH, City Clerk

(SEAL)

APPROVED AS TO FORM:

By Elwyn L. Johnson
ELWYN L. JOHNSON, City Attorney

APPROVED AS TO DESCRIPTION:

By Alan D. Nichols
Planning Department

MODESTO CITY COUNCIL
RESOLUTION NO. 74-17

A RESOLUTION ACCEPTING IMPROVEMENTS IN LINCOLN SQUARE SUBDIVISION
AND AUTHORIZING RELEASE OF SUBDIVISION BONDS

WHEREAS, Mid Coast Mortgage Co., a corporation, subdividers of Lincoln Square Subdivision, has filed subdivision improvement bonds for faithful performance and labor and materials in the amount of \$58,200 and \$29,100 respectively to guarantee improvements in Lincoln Square Subdivision; and

WHEREAS, the Director of Public Works in a memorandum dated December 26, 1973, indicates that all work required by the subdivision agreement has been completed to the satisfaction of the Public Works Department; and

WHEREAS, the Director of Public Works has indicated that it would be in order for the City Council to accept the improvements in Said Subdivision as complete and authorize the City Clerk to file a notice of completion and release the bonds upon expiration of the statutory period.

NOW, THEREFORE, BE IT RESOLVED by the Council of the City of Modesto:

1. The improvements of Lincoln Square Subdivision are hereby accepted.
2. The City Clerk is hereby authorized to release the bond for faithful performance in the amount of \$58,200 upon recordation of notice of completion.
3. The City Clerk is hereby authorized to release the bond for labor and materials in amount of \$29,100 upon expiration of the statutory period.

The foregoing resolution was introduced at a regular meeting of the Council of the City of Modesto held on the 7th day of January, 1974, by Councilman Dunlap , who moved its adoption, which motion being duly seconded by Councilman Elliott , was upon roll call carried and the resolution adopted by the following vote:

AYES: Councilmen: Dunlap, Elliott, Kullijian, Mensinger,
Simon, Mayor Davies
NOES: Councilmen: None
ABSENT: Councilmen: Newton

ATTEST:


W. T. CHYNOWETH, City Clerk

MODESTO CITY COUNCIL
RESOLUTION NO. 74-18

A RESOLUTION SETTING TIME AND PLACE FOR HEARING REQUEST OF HERBERT H. STAGGS FOR ENCROACHMENT PERMIT TO ALLOW TWO ORNAMENTAL LIGHT POSTS TO REMAIN IN SIDEWALK AREA AT 1405 MADRONE DRIVE, MODESTO, CALIFORNIA

BE IT HEREBY RESOLVED by the Council of the City of Modesto that January 21, 1974 , at 4:05 P.M. in the Council Chambers, City Hall, 801 Eleventh Street, Modesto, California is hereby set as the time and place for consideration of request of Herbert H. Staggs for encroachment permit to allow two ornamental light posts to remain in sidewalk area at 1405 Madrone Drive, Modesto, California.

The foregoing resolution was introduced at a regular meeting of the Council of the City of Modesto held on the 7th day of January , 1974, by Councilman Dunlap , who moved its adoption, which motion being duly seconded by Councilman Elliott , was upon roll call carried and the resolution adopted by the following vote:

AYES: Councilmen: Dunlap, Elliott, Kullijian, Mensinger,
Simon, Mayor Davies
NOES: Councilmen: None
ABSENT: Councilmen: Newton

ATTEST:


W. T. CHYNOWETH, City Clerk

MODESTO CITY COUNCIL
RESOLUTION NO. 74-19

A RESOLUTION OF THE CITY OF MODESTO ESTABLISHING
FLAT-RATE CHARGES FOR WATER SERVICE TO THE
EMPIRE UNION SCHOOL DISTRICT

WHEREAS, Section 11-1.11 of the Modesto Municipal Code provides that "the Council shall have the power to establish by agreement or resolution the rates to be charged for providing water services to government agencies, including school districts...on a basis that is fair and equitable to all the parties concerned," and

WHEREAS, under this section it has been the practice to establish flat rates for water service to schools, and

WHEREAS, charges for water services to the Empire Union School District have not been established, and

WHEREAS, Capistrano Elementary School is being constructed by the Empire Union School District, and has been annexed to the City of Modesto and is connected to the City's water system, and

WHEREAS, the contractor, Acme Construction Company, will pay for construction water through August, 1974, and

WHEREAS, Capistrano School is scheduled to open September, 1974, and

WHEREAS, a flat-rate water service charge to this school in the Empire Union School District will be fair and equitable to both the City and the School District in respect to providing water service,

NOW THEREFORE, BE IT RESOLVED by the Council of the City of Modesto that flat-rate water service charges in the Empire Union School District be established according to the following formula:

A. Domestic Use

K - 6 Schools -- 10 cu. ft./pupil/month

B. Irrigation

140,000 cu. ft./acre/year (Based on an eight (8) month irrigation season)

BE IT FURTHER RESOLVED by the Council that flat-rate water service charges are hereby established for the following school in accordance with the formula set forth above based on the number of pupils enrolled in said school, and the area irrigated from the City water system.

Capistrano School

1. 1 - 300 Students	\$765.07
2. 300 - 600 Students	\$784.44

BE IT FURTHER RESOLVED that the flat-rate water service charges established hereby shall be due and payable to City on September 1st of each year.

BE IT FURTHER RESOLVED that the determination of the number of pupils enrolled in the school shall be as of the first day of September of each year.

BE IT FURTHER RESOLVED that the School District shall promptly notify City of any changes in area irrigated from the City water system, and that charges shall be immediately revised in accordance with said changes. Failure to promptly notify City may be cause for immediate requirement of metering of the premises.

BE IT FURTHER RESOLVED that all other property owned or controlled by the Empire Union School District and connected to the City water system may receive water on a regular metered basis.

BE IT FURTHER RESOLVED that the Council reserves the right to amend this resolution at any time.

BE IT FURTHER RESOLVED that this resolution shall take effect September 1, 1974.

The foregoing resolution was introduced at a regular meeting of the Council of the City of Modesto held on the 7th day of January 1974, by Councilman Dunlap, who moved its adoption, which motion being duly seconded by Councilman Elliott, was upon roll call carried and the resolution adopted by the following votes:

AYES: Councilmen: Dunlap, Elliott, Kullijian, Mensinger, Simon, Mayor Davies

NOES: Councilmen: None

ABSENT: Councilmen: Newton

ATTEST: W. T. Chynoweth
W. T. CHYNOWETH, City Clerk

(SEAL)

APPROVED AS TO FORM:

By Elwyn L. Johnson
ELWYN L. JOHNSON, City Attorney

PROJECT NO. _____

MODESTO CITY COUNCIL
RESOLUTION NO. 74-20

A RESOLUTION SETTING TIME AND PLACE FOR HEARING ON REPORT OF WORK AND COST OF CONSTRUCTION OF IMPROVEMENTS ALONG CERTAIN STREETS IN THE CITY OF MODESTO

BE IT HEREBY RESOLVED by the Council of the City of Modesto that January 28, 1974, at 7:35 P.M. in the Council Chambers, City Hall, 801 Eleventh Street, Modesto, California, is hereby set as the time and place for consideration of the attached reports by the Superintendent of Streets on the cost of construction of improvements as described in such reports.

The foregoing resolution was introduced at a regular meeting of the Council of the City of Modesto held on the 7th day of January, 1974, by Councilman Dunlap, who moved its adoption, which motion being duly seconded by Councilman Elliott, was upon roll call carried and the resolution adopted by the following vote:

AYES: Councilmen: Dunlap, Elliott, Kullijian, Mensinger,
Simon, Mayor Davies
NOES: Councilmen: None
ABSENT: Councilmen: Newton

ATTEST: W. T. Chynoweth
W. T. CHYNOWETH, City Clerk

Hearing 1/28/74 at 7:35 P.M.

- (a) Sidewalk along Encina Ave. at 432 Camellia Way, Lot 18 of Block 2129. (Anthony Barse - \$469.20)
- (b) Curb at 118 Rosemont Ave., Lots 35 & 36 of Block 327. (Cecil Carter, \$242.50)
- (c) Sidewalk along Coldwell Ave. at 422 Coldwell Ave., Lot 1 of Block 539. (H. Vincent Elkins Jr. - \$393.75)
- (d) Sidewalk along Miller Ave. at 201 Severin Ave., Lot 6 of Block 2127. (Gerald G. Ellis - \$334.00)
- (e) Sidewalk along W. Roseburg Ave. at 606 W. Roseburg Ave., a portion of Block 738. (Darrell Hattendorf - \$345.00)
- (f) Drive approach along W. Morris Ave. at 501 Magnolia Ave., Lot 15 and 16 of Block 542. (Frieda Jungerman - \$335.00)
- (g) Sidewalk at 212 W. Roseburg Ave., a portion of Block 744. (Allan Miller - \$182.00)
- (h) Sidewalk along Coldwell Ave. at 431 Coldwell Ave., a portion of Block 704. (Martin G. Petersen - \$330.00)
- (i) Sidewalk at 1819 Miller Ave., Lot 5 of Block 2184. (Raymond B. Pike - \$147.20)
- (j) Sidewalk along Encina Ave. at 1550 Encina Ave., Lot 1 of Block 2129. (Jerald J. Pitts - \$306.80)
- (k) Sidewalk along Miller Ave. at 1835 Miller Ave., Lot 1 of Block 2184. (John P. Spearin - \$172.40)
- (l) Sidewalk along W. Roseburg Ave. at 1201 Brady Ave., Lot 4 of Block 6005. (Donald R. Weakley - \$410.00)

notice of completion.

3. The City Clerk is hereby authorized to release the bond for labor and materials in amount of \$46,700 upon expiration of the statutory period.

MODESTO CITY COUNCIL
RESOLUTION NO. 74-21

A RESOLUTION ACCEPTING IMPROVEMENTS IN EASTRIDGE NO. 2 SUBDIVISION
AND AUTHORIZING RELEASE OF SUBDIVISION BONDS AND ACCEPTING INSTRUMENT
OF CREDIT IN THE AMOUNT OF \$1,500 FOR STREET REPAIR GUARANTEE

WHEREAS, Paul M. Zagaris and Liberty Zagaris, husband and wife, subdividers of Eastridge No. 2 Subdivision, have filed subdivision improvement bonds for faithful performance and labor and materials in the amount of \$93,400 and \$46,700 respectively to guarantee improvements in Eastridge No. 2 Subdivision; and

WHEREAS, the Director of Public Works in a memorandum dated December 18, 1973, indicates that all work required by the subdivision agreement has been completed to the satisfaction of the Public Works Department; and

WHEREAS, the Director of Public Works has indicated that it would be in order for the City Council to accept the improvements in said subdivision as complete and authorize the City Clerk to file a notice of completion and release the bonds upon expiration of the statutory periods, subject to the developers posting an Instrument of Credit in the amount of \$1,500 to guarantee repair of streets in Eastridge No. 2 Subdivision, if failure occurs to these streets prior to September 1, 1974; and

WHEREAS, the developers have posted the required Instrument of Credit in the amount of \$1,500, on file in the office of the City Clerk.

NOW, THEREFORE, BE IT RESOLVED by the Council of the City of Modesto:

1. The improvements of Eastridge No. 2 Subdivision are hereby accepted.
2. The City Clerk is hereby authorized to release the bond for faithful performance in the amount of \$93,400 upon recordation of notice of completion.
3. The City Clerk is hereby authorized to release the bond for labor and materials in amount of \$46,700 upon expiration of the statutory period.

The foregoing resolution was introduced at a regular meeting of the Council of the City of Modesto held on the 7th day of January, 1974, by Councilman Dunlap, who moved its adoption, which motion being duly seconded by Councilman Elliott, was upon roll call carried and the resolution adopted by the following vote:

AYES: Councilmen: Dunlap, Elliott, Kullijian, Mensinger,
Simon, Mayor Davies

NOES: Councilmen: None

ABSENT: Councilmen: Newton

ATTEST:


W. T. CHYNOWETH, City Clerk

MODESTO CITY COUNCIL
RESOLUTION NO. 74-22

A RESOLUTION APPROVING AGREEMENT BETWEEN THE CITY OF MODESTO AND COUNTY OF STANISLAUS FOR TRAFFIC SIGNALS AT COFFEE ROAD AND LUCERN AVENUE

BE IT HEREBY RESOLVED by the Council of the City of Modesto that the agreement between the City of Modesto and County of Stanislaus

for traffic signals at Coffee Road and Lucern Avenue (City will draw plans and oversee construction of the signals, and the City and County will equally share the estimated \$16,000 cost)

be, and it is hereby approved.

BE IT FURTHER RESOLVED that the execution of said agreement by the designated city officials be authorized.

The foregoing resolution was introduced at a regular meeting of the Council of the City of Modesto held on the 7th day of January, 1974, by Councilman Dunlap, who moved its adoption, which motion being duly seconded by Councilman Elliott, was upon roll call carried and the resolution adopted by the following vote:

AYES: Councilmen: Dunlap, Elliott, Kullijian, Mensinger,
Simon, Mayor Davies
NOES: Councilmen: None
ABSENT: Councilmen: Newton

ATTEST:


W. T. CHYNOWETH, City Clerk

MODESTO CITY COUNCIL
RESOLUTION NO. 74-23

A RESOLUTION APPROVING APPROPRIATION TRANSFER OF \$8,000 TO PROVIDE FUNDS NEEDED FOR TRAFFIC SIGNALS AT COFFEE ROAD AND LUCERN AVENUE

BE IT RESOLVED by the Council of the City of Modesto that the following appropriation transfer(s) are approved:

SPECIAL FUND FOR CAPITAL OUTLAY (321)

FROM: General Reserve (60-321)	\$8,000
TO: Traffic Signals at Coffee & Lucern (6149-56-321)	\$8,000

(The agreement between the City and the County provides that the cost of the signals will be shared equally by the City and the County. This transfer is needed so the County share, estimated at \$8,000, can be placed in Account 6149 to be available for constructing the signals)

The foregoing resolution was introduced at a regular meeting of the Council of the City of Modesto held on the 7th day of January, 1974, by Councilman Dunlap, who moved its adoption, which motion being duly seconded by Councilman Elliott, was upon roll call carried and the resolution adopted by the following vote:

AYES:	Councilmen:	Dunlap, Elliott, Kullijian, Mensinger, Simon, Mayor Davies
NOES:	Councilmen:	None
ABSENT:	Councilmen:	Newton

ATTEST:


W. T. CHYNOWETH, City Clerk

MODESTO CITY COUNCIL
RESOLUTION NO. 74-24

A RESOLUTION APPROVING REQUEST OF DEL ESTE WATER COMPANY TO CONSTRUCT A NEW DOMESTIC WATER WELL ON ITS PROPERTY BETWEEN EDGEBROOK DRIVE AND ENCINA AVENUE AT LAS PALMAS AVENUE

WHEREAS, Del Este Water Company has requested that it be permitted to construct a new domestic water well in the City of Modesto on its property between Edgebrook Drive and Encina Avenue at Las Palmas Avenue; and

WHEREAS, the Director of Public Works has recommended that the Council grant permission to Del Este Water Company to construct the new domestic water well on its property, subject to certain conditions.

NOW, THEREFORE, BE IT RESOLVED by the Council of the City of Modesto that the request of Del Este Water Company for permission to construct a new domestic water well on its property between Edgebrook Drive and Encina Avenue at Las Palmas Avenue, is hereby approved, subject to the following conditions:

1. That the well be constructed in accordance with State and County Health Department regulations.
2. That the existing well on the property be abandoned and filled to the satisfaction of the Director of Public Works.
3. That in the event Del Este Water Company wishes to install pumping equipment with a discharge capacity in excess of 2,000 gallons per minute (gpm) they will first notify and obtain approval of the Director of Public Works for the increased pumpage from the well; that if such approval is not granted by the Director of Public Works, the matter would then be referred to the City Council for review and decision.

The foregoing resolution was introduced at a regular meeting of the Council of the City of Modesto held on the 7th day of January, 1974, by Councilman Dunlap, who moved its adoption, which motion being duly seconded by Councilman Elliott, was upon roll call carried and the resolution adopted by the following vote:

AYES:	Councilmen:	Dunlap, Elliott, Kullijian, Mensinger, Simon, Mayor Davies
NOES:	Councilmen:	None
ABSENT:	Councilmen:	Newton

ATTEST:


W. T. CHYNOWETH, City Clerk

MODESTO CITY COUNCIL
RESOLUTION NO. 74-25

A RESOLUTION APPROVING THE REQUEST OF THE HANDYMAN COMPANY FOR REFUND FOR OVERPAYMENT OF THEIR BUSINESS LICENSE TAX FOR THE QUARTER ENDED SEPTEMBER 30, 1973

BE IT RESOLVED by the Council of the City of Modesto that the request of The Handyman Company for refund of \$2,055.75 for overpayment of their business license tax for the quarter ended September 30, 1973 is hereby approved.

The foregoing resolution was introduced at a regular meeting of the Council of the City of Modesto held on the 7th day of January, 1974, by Councilman Dunlap, who moved its adoption, which motion being duly seconded by Councilman Elliott, was upon roll call carried and the resolution adopted by the following vote:

AYES: Councilmen: Dunlap, Elliott, Kullijian, Mensinger,
Simon, Mayor Davies
NOES: Councilmen: None
ABSENT: Councilmen: Newton

ATTEST:



W. T. CHYNOWETH, City Clerk

MODESTO CITY COUNCIL
RESOLUTION NO. 74-26

A RESOLUTION APPOINTING MEMBER OF THE BOARD OF ZONING ADJUSTMENT AS A REPRESENTATIVE OF THE PLANNING COMMISSION FOR A TERM ENDING JANUARY 1, 1975

WHEREAS, Section 1102 of the Charter of the City of Modesto authorizes the City Council to appoint members to various Boards and Commissions;

NOW, THEREFORE, BE IT RESOLVED by the Council of the City of Modesto as follows:

SECTION 1. The following person is hereby appointed to the Board of Zoning Adjustment as a representative /for the respective term as indicated: (Term ending January 1, 1975)

Fleeta Raines
1320 - 11th Street
Modesto, California 95354

SECTION 2. The City Clerk is hereby directed to transmit a copy of this resolution to the newly appointed member of the Board of Zoning Adjustment and the Secretary thereof.

The foregoing resolution was introduced at a regular meeting of the Council of the City of Modesto held on the 7th day of January, 1974, by Councilman Simon, who moved its adoption, which motion being duly seconded by Councilman Kullijian, was upon roll call carried and the resolution adopted by the following vote:

AYES: Councilmen: Dunlap, Elliott, Kullijian, Mensinger, Newton, Simon, Mayor Davies
NOES: Councilmen: None
ABSENT: Councilmen: None

ATTEST:


W. T. CHYNOWETH, City Clerk

MODESTO CITY COUNCIL
RESOLUTION NO. 74-27

A RESOLUTION APPROVING APPROPRIATION TRANSFER OF \$5,293.00 TO PROVIDE FUNDS FOR CONSTRUCTION OF ALLEYS WITH OIL DIRT

BE IT RESOLVED by the Council of the City of Modesto that the following appropriation transfer(s) are approved:

GENERAL FUND (101)

FROM: General Reserve (60-101)	\$5,293.00
TO: Oil Alleys (5303-51-101)	\$5,293.00

(Approximately 20 alleys were budgeted to be constructed with oil dirt, however an actual total of 32 alleys were constructed. See memo dated January 2, 1974)

The foregoing resolution was introduced at a regular meeting of the Council of the City of Modesto held on the 7th day of January, 1974, by Councilman Dunlap, who moved its adoption, which motion being duly seconded by Councilman Elliott, was upon roll call carried and the resolution adopted by the following vote:

AYES: Councilmen: Dunlap, Elliott, Kullijian, Mensinger,
Simon, Mayor Davies

NOES: Councilmen: None

ABSENT: Councilmen: Newton

ATTEST:


W. T. CHYNOWETH, City Clerk

MODESTO CITY COUNCIL
RESOLUTION NO. 74-28

A RESOLUTION APPROVING APPROPRIATION TRANSFER OF \$3,150.00 TO PROVIDE FUNDS FOR THE PURCHASE OF 100 MAGNOLIA RUSSET TREES

BE IT RESOLVED by the Council of the City of Modesto that the following appropriation transfer(s) are approved:

DOWNTOWN IMPROVEMENT DISTRICT FUND (218)

FROM: Beautification Reserve (61-218)	\$1,575.00
Contingency Reserve (City) (62-218)	\$1,575.00
TO: Tree Planting (5396-218)	\$3,150.00

(To purchase 100 Magnolia Russet Trees)

The foregoing resolution was introduced at a regular meeting of the Council of the City of Modesto held on the 14th day of January 1974, by Councilman Simon, who moved its adoption, which motion being duly seconded by Councilman Newton, was upon roll call carried and the resolution adopted by the following vote:

AYES: Councilmen: Dunlap, Elliott, Kullijian, Mensinger,
Newton, Simon, Mayor Davies

NOES: Councilmen: None

ABSENT: Councilmen: None

ATTEST: Pauline P. Stanley
~~XXXXXXXXXXXXXXXXXXXX~~ City Clerk
PAULINE P. STANLEY, Acting

MODESTO CITY COUNCIL
RESOLUTION NO. 74=29

A RESOLUTION APPROVING PLANS AND SPECIFICATIONS AND AUTHORIZING CALL FOR BIDS FOR CONSTRUCTION OF A REVISED STREET LIGHT CIRCUIT ON McHENRY AVENUE BETWEEN NEEDHAM STREET AND MAYNELL AVENUE

BE IT HEREBY RESOLVED by the Council of the City of Modesto as follows:

SECTION 1. The plans and specifications for construction of a revised street light circuit on McHenry Avenue between Needham Street and Maynell Avenue copies of which are on file, are hereby accepted and approved.

SECTION 2. The City Clerk is hereby authorized to call for public competitive sealed bids for the above named project, to be opened in the office of the City Clerk, 801 11th Street, in the City of Modesto, on January 29, 1974 at 10:00 A.M. and the City Clerk is hereby directed to give notice inviting such sealed bids in the time, form, and manner provided by law.

SECTION 3. After the bids are opened, they shall be tabulated and analyzed and a report submitted to the Council at its next regular meeting.

The foregoing resolution was introduced at a regular meeting of the Council of the City of Modesto held on the 14th day of January, 1974, by Councilman Simon, who moved its adoption, which motion being duly seconded by Councilman Newton, was upon roll call carried and the resolution adopted by the following vote:

AYES:	Councilmen:	Dunlap, Elliott, Kullijian, Mensinger, Newton, Simon, Mayor Davies
NOES:	Councilmen:	None
ABSENT:	Councilmen:	None

ATTEST: Pauline P Stanley
~~XXXXXXXXXXXX~~ City Clerk
PAULINE P. STANLEY, Acting

MODESTO CITY COUNCIL
RESOLUTION NO. 74-30

A RESOLUTION ACCEPTING THE CONSTRUCTION OF ADDITIONS TO FIRE STATION
NO. 5 (B. J. Rommel)

WHEREAS, a report has been filed by the Director of Public
Works that the construction of additions to Fire Station
No. 5
has been completed by B. J. Rommel

in accordance with the contract agreement dated February 20, 1973.

NOW, THEREFORE, BE IT RESOLVED that the construction of additions
to Fire Station No. 5
be accepted from said contractor, B. J. Rommel

that notice of completion be filed with the Recorder of Stan-
is laus County and that payment of amounts due in the amount
of \$125,872.00 as provided in the contract, be authorized.

The foregoing resolution was introduced at a regular meet-
ing of the Council of the City of Modesto held on the 14th day
of January , 1974, by Councilman Simon , who moved
its adoption, which motion being duly seconded by Councilman
Newton , was upon roll call carried and the resolution
adopted by the following vote:

AYES: Councilmen: Dunlap, Elliott, Kullijian, Mensinger,
Newton, Simon, Mayor Davies
NOES: Councilmen: None
ABSENT: Councilmen: None

ATTEST: Pauline P. Stanley
~~XXXXXXXXXXXX~~ City Clerk
PAULINE P. STANLEY, Acting

MODESTO CITY COUNCIL
RESOLUTION NO. 74-31

A RESOLUTION ACCEPTING THE CONSTRUCTION OF TRAFFIC SIGNALS AND STREET LIGHTS AT TULLY AND MT. VERNON (Collins Electrical Co., Inc.)

WHEREAS, a report has been filed by the Director of Parking and Traffic that the construction of traffic signals and street lights at Tully and Mt. Vernon has been completed by Collins Electrical Co., Inc.

in accordance with the contract agreement dated July 9, 1973.

NOW, THEREFORE, BE IT RESOLVED that the construction of traffic signals and street lights at Tully and Mt. Vernon be accepted from said contractor, Collins Electrical Co., Inc.

that notice of completion be filed with the Recorder of Stanislaus County and that payment of amounts due in the amount of \$13,960.00 as provided in the contract, be authorized.

The foregoing resolution was introduced at a regular meeting of the Council of the City of Modesto held on the 14th day of January, 1974, by Councilman Simon, who moved its adoption, which motion being duly seconded by Councilman Newton, was upon roll call carried and the resolution adopted by the following vote:

AYES: Councilmen: Dunlap, Elliott, Kullijian, Mensinger,
Newton, Simon, Mayor Davies
NOES: Councilmen: None
ABSENT: Councilmen: None

ATTEST: Pauline P Stanley
~~XXXXXXXXXXXXXXXXXXXX~~, City Clerk
PAULINE P. STANLEY, Acting

MODESTO CITY COUNCIL
RESOLUTION NO. 74-32

A RESOLUTION REJECTING BIDS OPENED DECEMBER 18, 1973 FOR CONSTRUCTION OF PROJECT NO. 4, CURBS, DRIVEWAYS AND SIDEWALKS AT VARIOUS LOCATIONS

BE IT RESOLVED by the Council of the City of Modesto that it hereby rejects all bids opened December 18, 1973 at 10:00 A.M. for construction of Project No. 4, Curbs, Driveways and Sidewalks at Various Locations.

The foregoing resolution was introduced at a regular meeting of the Council of the City of Modesto held on the 14th day of January, 1974, by Councilman Simon , who moved its adoption, which motion being duly seconded by Councilman Newton , was upon roll call carried and the resolution adopted by the following vote:

AYES: Councilmen: Dunlap, Elliott, Kullijian, Mensinger,
Newton, Simon, Mayor Davies
NOES: Councilmen: None
ABSENT: Councilmen: None

ATTEST: Pauline P Stanley
~~XXXXXXXXXXXXXX~~, City Clerk
PAULINE P. STANLEY, Acting

MODESTO CITY COUNCIL
RESOLUTION NO. 74-33

A RESOLUTION ACCEPTING THE BID OF RUTAN CONSTRUCTION CO. FOR THE INSTALLATION OF WATERLINES IN MARTIN AVENUE, CLAYTON AVENUE, BLUE GUM AND CARPENTER ROAD

WHEREAS, Resolution No. 73-1016 , adopted by the Council of the City of Modesto on December 17, 1973 , approved the plans and specifications for the installation of waterlines in Martin Avenue, Clayton Avenue, Blue Gum and Carpenter Road and authorized the calling for bids, and

WHEREAS, the bids received for the installation of waterlines in Martin Avenue, Clayton Avenue, Blue Gum and Carpenter Road were opened at 10:00 A.M. on January 8, 1974 and later tabulated by the Director of Public Works for the consideration of the Council, and

WHEREAS, the Director of Public Works has recommended that the bid of Rutan Construction Co. in the amount of \$32,465.00 be accepted as the lowest responsible bid.

NOW, THEREFORE, BE IT RESOLVED by the Council of the City of Modesto that the bid of Rutan Construction Co. in the amount of \$32,465.00 be accepted and the execution of a contract for the completion of the project by the City's designated officials be authorized.

The foregoing resolution was introduced at a regular meeting of the Council of the City of Modesto held on the 14th day of January, 1974 , by Councilman Simon , who moved its adoption, which motion being duly seconded by Councilman Newton , was upon roll call carried and the resolution adopted by the following vote:

AYES: Councilmen: Dunlap, Elliott, Kullijian, Mensinger,
Newton, Simon, Mayor Davies
NOES: Councilmen: None
ABSENT: Councilmen: None

ATTEST: Pauline P. Stanley
~~XXXXXXXXXXXX~~, City Clerk
PAULINE P. STANLEY, Acting

MODESTO CITY COUNCIL
RESOLUTION NO. 74-34

A RESOLUTION ACCEPTING CONSTRUCTION OF PUMP STATION NO. 39 BY STANISLAUS PUMP & SUPPLY CO., AND WAIVING PENALTIES FOR FAILURE TO COMPLETE CONTRACT WITHIN TIME LIMIT SPECIFIED IN CONTRACT

WHEREAS, a report has been filed by the Director of Public Works that the construction of Pump Station No. 39 has been completed by Stanislaus Pump & Supply Co.; and

WHEREAS, penalties in amount of \$950 have been assessed by the City for failure of Stanislaus Pump & Supply Co. to complete the contract within the time limit specified in contract agreement with the City of Modesto dated October 10, 1972; and

WHEREAS, Stanislaus Pump & Supply Co. has requested that the penalties for failure to complete the contract within the time limit specified in the contract be waived.

NOW, THEREFORE, BE IT RESOLVED by the Council of the City of Modesto as follows:

1. The construction of Pump Station No. 39 is hereby accepted.
2. Waiver of penalties in amount of \$950 assessed by the City of Modesto for failure of contractor to complete the contract within the time limit specified in the contract is hereby approved.
3. The City Clerk is hereby authorized to record notice of completion in the office of the Stanislaus County Recorder.
4. Payment of \$47,474.62 as provided in the contract is hereby approved.

The foregoing resolution was introduced at a regular meeting of the Council of the City of Modesto held on the 14th day of January, 1974, by Councilman Simon, who moved its adoption, which motion being duly seconded by Councilman Dunlap, was upon roll call carried and the resolution adopted by the following vote:

AYES: Councilmen: Dunlap, Elliott, Kullijian, Mensinger,
Newton, Simon, Mayor Davies

NOES: Councilmen: None

ABSENT: Councilmen: None

ATTEST:

Pauline P Stanley
~~XXXXXXXXXXXX~~
PAULINE P. STANLEY, Acting City
Clerk

MODESTO CITY COUNCIL
RESOLUTION NO. 74-35

A RESOLUTION GIVING NOTICE OF THE PROPOSED ANNEXATION TO THE CITY OF MODESTO OF UNINHABITED TERRITORY DESCRIBED HEREIN AND DESIGNATED AS MC HENRY-STANDIFORD ADDITION AND GIVING NOTICE OF TIME AND PLACE FOR HEARING PROTESTS THERETO.

BE IT RESOLVED by the Council of the City of Modesto:

1. That, pursuant to the provisions of the Annexation of Uninhabited Territory Act of 1939, as amended, a petition signed by owners of not less than one-fourth (1/4) of the land in the hereinafter described territory by area and by assessed value as shown on the last equalized assessment roll of the County of Stanislaus was filed with the Council of the City of Modesto on December 17, 1973, requesting annexation of the hereinafter described territory to said City.

2. That the territory which the petitioners request be annexed to the City of Modesto and which said City and its Council propose to annex, is situate in the County of Stanislaus, State of California, hereby designated as MC HENRY-STANDIFORD Addition, and described as attached hereto and made a part hereof as though set forth in full herein.

3. That the matter of the proposed annexation to the City of Modesto of said territory has been referred to the Stanislaus County Local Agency Formation Commission for its consideration and approval, and said Stanislaus County Local Agency Formation Commission did on November 30, 1973, approve the annexation of said uninhabited territory to the City of Modesto pursuant to the Government Code.

4. That no change in school district boundaries shall be effected by reason of the annexation of the hereinafter described area to the City of Modesto.

5. NOTICE IS HEREBY GIVEN that the 25th day of February, 1974, at the hour of 7:35 o'clock P. M. of said day, in the Council Chambers at the City Hall, located at 801 11th Street in the City of Modesto, be and the same is hereby fixed as the time and place for considering said petition, at which time and place any person owning real property within such territory and having any objections to the proposed annexation may appear before the Council of the City of Modesto and show cause why such territory should not be so annexed. The protest must be in writing, may be filed at any time before the hour set for hearing objections to the proposed annexation, and shall state the name or names of the

owner or owners of property affected and the description and area of such property, in general terms.

6. The City Clerk shall cause a copy of this resolution to be published at least twice, but not oftener than once a week in The Modesto Bee, a newspaper of general circulation, published in the City of Modesto and being the official newspaper of the City of Modesto and shall also cause a copy of this resolution to be published in the Ceres Courier, being a newspaper of general circulation published outside the City of Modesto but in the County of Stanislaus. Said publications shall be completed at least twenty (20) days prior to the date set for the hearing.

7. The City Clerk of the City of Modesto shall also cause written notice of such proposed annexation to be mailed to each person to whom land within the territory proposed to be annexed is assessed on the last equalized assessment roll available on the date the proceedings were initiated, at the address shown on said assessment roll or as known to said Clerk, and to any person who has filed his name and address and the designation of the land in which he has any interest, either legal or equitable, with said Clerk. Said notices shall be mailed not less than twenty (20) days before the public hearing on the proposed annexation.

8. In the event any land within the territory proposed to be annexed is owned by the County of Stanislaus, the City Clerk is directed to cause written notice of such proposed annexation to be mailed to the Board of Supervisors of the County, such notice to be given not less than twenty (20) days before the public hearing on the proposed annexation.

9. In the event there is, upon the land proposed to be annexed, a structural improvement owned, being acquired or leased by a county fire protection district, the City Clerk is directed to cause written notice of such proposed annexation to be mailed to the governing body of such district, such notice to be sent not less than ten (10) days before the public hearing on the proposed annexation.

10. The City Clerk is directed to cause written notice to be given to such other persons as may be legally entitled thereto, in the manner required by law.

The foregoing resolution was introduced at a regular meeting of the Council of the City of Modesto held on the 14th day of January, 1974,

by Councilman Simon, who moved its adoption, which motion being duly seconded by Councilman Newton, was upon roll call carried and the resolution adopted by the following vote:

AYES: Councilmen: Dunlap, Elliott, Kullijian, Mensinger,
Newton, Simon, Mayor Davies
NOES: Councilmen: None
ABSENT: Councilmen: None

ATTEST: Pauline P. Stanley
~~XXXXXXXXXXXXXXXXXXXX~~, City Clerk
PAULINE P. STANLEY, Acting

(SEAL)

APPROVED AS TO FORM:

By Elwyn L. Johnson
ELWYN L. JOHNSON, City Attorney

APPROVED AS TO DESCRIPTION:

By Ros Campbell
Public Works Department

JLC
1-11-74

McHENRY-STANDIFORD ADDITION

All that real property in the State of California, County of Stanislaus, being a portion of the Northeast quarter of Section 8, Township 3 South, Range 9 East, Mount Diablo Base and Meridian, described as follows:

Beginning at a point on the existing City Limits as established by the Southeastern corner of the GREENWOOD ESTATES ADDITION (173), as per description filed March 17, 1965, as Instrument 10621, Stanislaus County Records, said point being on the East-West quarter section line of said Section 8; thence along the existing City Limits on the Eastern line of said Addition (173), North $00^{\circ}19'40''$ East, 452.30 feet, to the Southwestern corner of the GREENWOOD ESTATES NO. 2 ADDITION (200), as per description filed August 4, 1967, as Instrument 24433, Stanislaus County Records; thence along the existing City Limits on the Southern line of said Addition (200), South $89^{\circ}40'20''$ East, 250.00 feet, to the Southwestern corner of the GREENWOOD ESTATES NO. 3 ADDITION (213), as per description filed March 14, 1968, as Instrument 8062, Stanislaus County Records; thence continuing along the existing City Limits on the Southern line of said Addition (213), South $89^{\circ}40'20''$ East, 250.00 feet, to the Southeastern corner of said Addition (213); thence continuing along the existing City Limits on the Eastern line of said Addition (213); North $00^{\circ}19'40''$ East, 870.00 feet, to the Northeastern corner of said Addition (213); thence leaving the existing City Limits, North $1^{\circ}20'40''$ West, 165.68 feet, to the center line of a 60.00 foot public road known as Union Avenue; thence along said center line of Union Avenue, South $89^{\circ}40'25''$ East, 951.83 feet, to a point on the section line common to Sections 8 and 9, Township and Range aforesaid; thence along said section line, said line also being the center line of a 110.00 foot public road known as McHenry Avenue, South $1^{\circ}20'50''$ East, 457.88 feet, to a point on the existing City Limits as established by a Northwestern corner of the McHENRY SYLVAN ADDITION (276), as per description filed October 15, 1971, as Instrument 39501, Stanislaus County Records; thence continuing along the existing City Limits on the Western line of said Addition (276) and said center line of McHenry Avenue, South $1^{\circ}20'50''$ East, 1033.00 feet, to the Northeastern corner of the STANDIFORD ADDITION (264), as per description filed November 3, 1970, as Instrument 36118, Stanislaus County Records; thence along the existing City Limits on the Northern line of said Addition (264) and said East-West quarter section line of Section 8, North $89^{\circ}35'$ West, 1490.58 feet, to the point of beginning, containing 38.331 Acres, more or less.

MODESTO CITY COUNCIL
RESOLUTION NO. 74-36

A RESOLUTION APPROVING APPROPRIATION TRANSFER OF \$291 TO PROVIDE FUNDS NEEDED FOR THE RECRUITMENT OF CITY MANAGER

BE IT RESOLVED by the Council of the City of Modesto that the following appropriation transfer(s) are approved:

GENERAL FUND (101)

FROM: General Reserve (60-101)	\$291.00
TO: City Manager Recruitment (458-65-101)	\$291.00

(Because of expenses of some of the candidates, the costs of the recruitment were higher than originally anticipated)

The foregoing resolution was introduced at a regular meeting of the Council of the City of Modesto held on the 14th day of January, 1974, by Councilman Simon, who moved its adoption, which motion being duly seconded by Councilman Newton, was upon roll call carried and the resolution adopted by the following vote:

AYES: Councilmen: Dunlap, Elliott, Kullijian, Mensinger,
Newton, Simon, Mayor Davies

NOES: Councilmen: None

ABSENT: Councilmen: None

ATTEST: Pauline P. Stanley
~~XXXXXXXXXXXX~~ City Clerk
PAULINE P. STANLEY, Acting

MODESTO CITY COUNCIL
RESOLUTION NO. 74-37

A RESOLUTION APPROVING APPROPRIATION TRANSFER OF \$4,236.00 TO PROVIDE FUNDS NEEDED FOR THE PURCHASE OF METAL LADDERS AND TO STRENGTHEN LADDER RACK ON TRUCK CO. #1

BE IT RESOLVED by the Council of the City of Modesto that the following appropriation transfer(s) are approved:

GENERAL FUND (101)

FROM: General Reserve (60-101)	\$4,236.00
TO: Aluminum Ladders (5406-21-101)	\$4,236.00

(See memo to City Manager from Acting Fire Chief dated January 10, 1974)

The foregoing resolution was introduced at a regular meeting of the Council of the City of Modesto held on the 14th day of January, 1974, by Councilman Simon, who moved its adoption, which motion being duly seconded by Councilman Newton, was upon roll call carried and the resolution adopted by the following vote:

AYES: Councilmen: Dunlap, Elliott, Kullijian, Mensinger,
Newton, Simon, Mayor Davies

NOES: Councilmen: None

ABSENT: Councilmen: None

ATTEST: Pauline P Stanley
~~XXXXXXXXXXXX~~ City Clerk
PAULINE P. STANLEY, Acting

MODESTO CITY COUNCIL
RESOLUTION NO. 74-38

A RESOLUTION APPROVING AGREEMENT BETWEEN THE CITY OF MODESTO AND
W. M. LYLES CO. FOR USE OF A SMALL PORTION OF THE PARKING AREA AT
800 EAST MORRIS AVENUE FOR PARKING EQUIPMENT

BE IT HEREBY RESOLVED by the Council of the City of Modesto
that the agreement between the City of Modesto and W. M. Lyles Co.

for use of a small portion of the parking area at 800 E. Morris
Avenue for parking equipment while replacing a 6" sewer line on
John Muir Court


be, and it is hereby approved.

BE IT FURTHER RESOLVED that the execution of said agreement
by the designated city officials be authorized.

The foregoing resolution was introduced at a regular meeting
of the Council of the City of Modesto held on the 21st day of
January, 1974, by Councilman Elliott, who moved its
adoption, which motion being duly seconded by Councilman Dunlap,
was upon roll call carried and the resolution adopted by the
following vote:

AYES:	Councilmen:	Dunlap, Elliott, Kullijian, Simon, Mensingers, Mayor Davies
NOES:	Councilmen:	None
ABSENT:	Councilmen:	Newton

ATTEST:


W. T. CHYNOWETH, City Clerk

MODESTO CITY COUNCIL
RESOLUTION NO. 74-39

A RESOLUTION ACCEPTING THE CONSTRUCTION OF SUBTRUNK SEWER IN McHENRY AVENUE BETWEEN WARREN AND UNION (Parrish, Inc.)

WHEREAS, a report has been filed by the Director of Public Works that the construction of Subtrunk Sewer in McHenry Avenue between Warren and Union has been completed by Parrish, Inc.

in accordance with the contract agreement dated October 1, 1973.

NOW, THEREFORE, BE IT RESOLVED that the construction of Subtrunk Sewer in McHenry Avenue between Warren and Union be accepted from said contractor, Parrish, Inc.

that notice of completion be filed with the Recorder of Stanislaus County and that payment of amounts due in the amount of \$26,508.00 as provided in the contract, be authorized.

The foregoing resolution was introduced at a regular meeting of the Council of the City of Modesto held on the 21st day of January, 1974, by Councilman Elliott, who moved its adoption, which motion being duly seconded by Councilman Dunlap, was upon roll call carried and the resolution adopted by the following vote:

AYES: Councilmen: Dunlap, Elliott, Kullijian, Mensinger, Simon, Mayor Davies
NOES: Councilmen: None
ABSENT: Councilmen: Newton

ATTEST:


W. T. CHYNOWETH, City Clerk

MODESTO CITY COUNCIL
RESOLUTION NO. 74-40

A RESOLUTION ACCEPTING THE CONSTRUCTION OF PAVING OVERLAY IN BEARD
BROOK PARK (George Reed, Inc.)

WHEREAS, a report has been filed by the Director of Public
Works that the construction of paving overlay in Beard
Brook Park
has been completed by George Reed, Inc.

in accordance with the contract agreement dated October 15, 1973.

NOW, THEREFORE, BE IT RESOLVED that the construction of paving
overlay in Beard Brook Park
be accepted from said contractor, George Reed, Inc.

that notice of completion be filed with the Recorder of Stan-
is laus County and that payment of amounts due in the amount
of \$5,555.00 as provided in the contract, be authorized.

The foregoing resolution was introduced at a regular meet-
ing of the Council of the City of Modesto held on the 21st day
of January , 1974, by Councilman Elliott , who moved
its adoption, which motion being duly seconded by Councilman
Dunlap , was upon roll call carried and the resolution
adopted by the following vote:

AYES: Councilmen: Dunlap, Elliott, Kullijian, Mensinger,
Simon, Mayor Davies
NOES: Councilmen: None
ABSENT: Councilmen: Newton

ATTEST:


W. T. CHYNOWETH, City Clerk

MODESTO CITY COUNCIL
RESOLUTION NO. 74-41

A RESOLUTION ACCEPTING THE BID OF HOLT BROS. FOR THE PURCHASE OF A
USED CATERPILLAR MOTOR GRADER

WHEREAS, Resolution No. 73-947 , adopted by the Council of the
City of Modesto on November 19, 1973 , approved the plans and speci-
fications for the purchase of a used caterpillar motor grader

and authorized the calling for bids, and

WHEREAS, the bids received for the purchase of a used caterpillar
motor grader
were opened at 2:00 P.M. on December 4, 1973 and later tabulated
by the Director of Finance for the consideration of the Council,
and

WHEREAS, the Director of Finance has recommended that
the bid of Holt Bros. in the amount of \$24,990

be accepted as the lowest responsible bid.

NOW, THEREFORE, BE IT RESOLVED by the Council of the City of Modesto
that the bid of Holt Bros. in the amount of \$24,990

be accepted and the execution of a contract for the completion of the
project by the City's designated officials be authorized.

The foregoing resolution was introduced at a regular meeting of
the Council of the City of Modesto held on the 21st day of January,
1974 , by Councilman Kullijian , who moved its adoption, which motion
being duly seconded by Councilman Dunlap , was upon roll call
carried and the resolution adopted by the following vote:

AYES: Councilmen: Dunlap, Elliott, Kullijian, Mensinger, Newton,
Simon, Mayor Davies
NOES: Councilmen: None
ABSENT: Councilmen: None

ATTEST:


W. T. CHYNOWETH, City Clerk

MODESTO CITY COUNCIL
RESOLUTION NO. 74-42

A RESOLUTION APPROVING A DEVELOPMENT PLAN FOR
PLANNED-DEVELOPMENT ZONE, P-D(119).
(WILLO CONSTRUCTION - 9-UNIT APARTMENTS)

WHEREAS, a verified application for an amendment to Sections 28-3-9 and 33-3-9 of the Zoning Map was filed by Willo Construction Company on October 4, 1973, to reclassify from Neighborhood Commercial Zone, C-1, to Planned-Development Zone, P-D, the following described property:

All that portion of Sections 28 and 33, Township 3 South, Range 9 East, Mount Diablo Base and Meridian as follows:

Parcel 1

All of Lots 21 and 22 in Block 102, in the City of Modesto and the northerly 40 feet of 13th Street immediately adjacent to said Lots 21 and 22. Also including the southerly 10 feet of the 20 foot alley immediately adjacent to said Lots 21 and 22 in Block 102.

Parcel 2

All of Lots 25 and 26 in Block 102, in the City of Modesto and the northerly 40 feet of 13th Street immediately adjacent to said Lots ~~25~~ and ~~26~~. Also, including the southerly 10 feet of the 20 foot alley immediately adjacent to said Lots ~~25~~ and ~~26~~ in Block 102.

Parcel 3

All of Lots 5 and 6 in Block 115, in the City of Modesto and the southerly 40 feet of 15th Street immediately adjacent to said Lots 5 and 6. Also, including the northerly 10 feet of the 20 foot alley immediately adjacent to said Lots 5 and 6 in Block 115,

and

WHEREAS, after public hearing held on December 18, 1973, it was found and determined by the Planning Commission that rezoning of the property as requested is required by public necessity, convenience and general welfare for the following reasons:

1. Downtown locations for residential development such as those of the subject properties provide close walking proximity to the bus system, retail stores, and services, medical and other professional offices.
2. The purpose of the Downtown P-D Zone is "to encourage the development of high density residential units".
3. A definite need exists in Modesto for housing units to serve single working people, the elderly, and others on fixed incomes,

and

WHEREAS, after a public hearing held on January 21, 1974, the Council found and determined that the application of Willo Construction Company for a Planned-Development Zone should be granted as consonant with public necessity, convenience and general welfare for the reasons set forth above, and

WHEREAS, the Council has introduced Ordinance No. 1322 -C.S. on the 21st day of January, 1974, reclassifying the above-described property from Neighborhood Commercial Zone, C-1, to Planned-Development Zone, P-D(119),

NOW, THEREFORE, BE IT RESOLVED by the Council of the City of Modesto as follows:

SECTION 1. DEVELOPMENT PLAN. The development plan for Planned-Development Zone, P-D(119), is hereby approved in accordance with the plan titled, "Willo Construction, P. O. Box 385, Ceres, September, 1973" stamped approved by the Planning Commission on December 18, 1973, and on file in the office of the Planning Director, subject to the following conditions:

1. That development for each apartment building be in accordance with the plan referred to above.
2. That prior to the issuance of a building permit, a landscaping and irrigation plan shall be submitted by the applicant and approved by the Director of Planning and the Director of Parks and Recreation. The landscape and irrigation system for each apartment building shall be installed and maintained in accordance with the approved landscape and irrigation plan. Irrigation shall be by underground sprinkler system.
3. That all landscaping, fences, and walls be maintained and the premises be kept free of weeds, trash, and other debris.
4. That each development shall be connected to City sanitary sewer and water facilities in accordance with the requirements of the Director of Public Works.
5. That all parking and driveway areas be improved in accordance with the provisions of Sections 10-2.1801, 10-2.1804, and 10-2.1808 of the Municipal Code. Drainage facilities shall be constructed in accordance with the requirements of the Director of Public Works.
6. That any signs to advertise or identify the P-D Zone shall conform to the sign requirement as specified in the R-3 Zone.

7. That all trash be maintained in the trash enclosure as shown on the approved plan which shall be constructed of solid masonry, be six feet high and have solid wooden doors to be kept closed at all times.
8. That all perimeter fences as shown on the approved plan shall be six feet high and constructed of redwood grape-stakes with masonry pilasters.

SECTION 2. DEVELOPMENT SCHEDULE. The following development schedule is hereby approved for said Planned-Development Zone, P-D(119):

That the entire construction program be accomplished in one phase, construction to begin on or before January 31, 1975, and completion to be not later than January 31, 1977.

SECTION 3. CHANGES IN DEVELOPMENT PLAN. Any changes in the above-mentioned development plan shall be made in accordance with the provisions of Section 10-2.2708 of the Modesto Municipal Code.

SECTION 4. COMPLIANCE WITH CODE PROVISIONS, ETC. In all other respects said planned development shall be accomplished in accordance and in strict adherence to the provisions of Article 27 of Title X of the Modesto Municipal Code relating to Planned-Development Zones and other applicable City laws, rules, regulations and procedures.

SECTION 5. EFFECTIVE DATE. This resolution shall not become effective unless and until the ordinance reclassifying the above-described property to Planned-Development Zone, P-D(119) becomes effective.

The foregoing resolution was introduced at a regular meeting of the Council of the City of Modesto held on the 21st day of January, 1974, by Councilman Elliott, who moved its adoption, which motion being duly seconded by Councilman Kullijian, was upon roll call carried and the resolution adopted by the following vote:

AYES: Councilmen: Dunlap, Elliott, Kullijian, Mensinger, Newton, Simon, Mayor Davies
 NOES: Councilmen: None
 ABSENT: Councilmen: None

ATTEST: W. T. Chynoweth
 W. T. CHYNOWETH, City Clerk

(SEAL)

APPROVED AS TO FORM:

By Elwyn L. Johnson
 ELWYN L. JOHNSON, City Attorney

APPROVED AS TO DESCRIPTION:

By William Richards
 Planning Department

MODESTO CITY COUNCIL
RESOLUTION NO. 74-43

RESOLUTION GRANTING A REVOCABLE ENCROACHMENT PERMIT TO HERBERT H. STAGGS TO PERMIT TWO ORNAMENTAL LIGHT POSTS TO REMAIN IN THE PUBLIC RIGHT OF WAY ON PROPERTY LOCATED AT 1405 MADRONE DRIVE

WHEREAS, Mr. Herbert H. Staggs has requested an encroachment permit to allow two ornamental lights posts to remain in the public right of way, immediately adjacent to the back of the curb, at 1405 Madrone Drive; and

WHEREAS, the Director of Public Works in a memorandum dated January 14, 1974 has recommended that a revocable permit be granted to the applicant to allow the light posts to remain in the public right of way subject to certain conditions.

NOW, THEREFORE, BE IT RESOLVED by the Council of the City of Modesto as follows:

1. An encroachment permit, revocable upon demand of the City of Modesto, is hereby granted to said applicant to allow the two ornamental light posts to remain in the public right of way, immediately adjacent to the back of the curb, at 1405 Madrone Drive.
2. Permittee, his successors and assigns, during the term of this permit, shall indemnify and hold the City harmless from any and all damages, costs and charges of any kind or character arising out of or relating thereto or in any way connected with the exercise of the rights granted by this permit.
3. Insurance in the amount of \$100,000/\$300,000 public liability and \$25,000 property damage to cover the liability assumed by this permit shall be posted with the City Clerk.
4. Permittee shall be responsible for removing the light posts from the public right of way at his expense at such time as sidewalk is installed.
5. City Council reserves the right to revoke this encroachment permit at any time.

6. The City Clerk shall furnish permittee with a copy of this resolution. Permittee shall have twenty (20) days from and after the adoption of this resolution within which to file written acceptance of this permit and no right shall be conferred hereby until said acceptance is filed.

The foregoing resolution was introduced at a regular meeting of the Council of the City of Modesto held on the 21st day of January, 1974 by Councilman Kullijian, who moved its adoption, which motion being duly seconded by Councilman Elliott, was upon roll call carried and the resolution adopted by the following vote:

AYES: Councilmen: Dunlap, Elliott, Kullijian, Mensinger,
Newton, Mayor Davies

NOES: None

ABSENT: Simon

ATTEST:



W. T. CHYNOWETH
City Clerk

MODESTO CITY COUNCIL
RESOLUTION NO. 74-44

A RESOLUTION AFFIRMING THE DECISION OF THE BOARD OF ZONING ADJUSTMENT DENYING A VARIANCE TO CLEVELAND J. STOCKTON FOR CONSTRUCTION OF A 6-FOOT SOLID WALL ON THE PROPERTY LINE AROUND HIS HOME, SOUTHWEST CORNER OF LAS PALMAS AND ENCINA AVENUES.

WHEREAS, the application of Cleveland J. Stockton for a variance to permit construction of a 6-foot solid wall on the property line around his home on the southwest corner of Las Palmas and Encina Avenues in the City of Modesto was denied by the Modesto City Board of Zoning Adjustment by its Resolution No. 498 on November 29, 1973, after holding a public hearing thereon, and

WHEREAS, Cleveland J. Stockton filed an appeal to this decision with the City Clerk on December 12, 1973, and requested that a public hearing be held before the City Council as provided in Section 10-2.2012 of the Municipal Code, which hearing was set for January 7, 1974, at 4:20 o'clock p.m. in the Council Chambers located in the City Hall, 801 11th Street, and

WHEREAS, at the request of the applicant, the City Council continued the above-mentioned hearing to January 21, 1974, at the hour of 4:10 o'clock p.m., at which time evidence, both oral and documentary, was taken and introduced at said continued public hearing,

NOW, THEREFORE, BE IT RESOLVED by the Council of the City of Modesto that it finds and determines that the decision of the Board of Zoning Adjustment should be affirmed and that a variance should be denied to Cleveland J. Stockton for the construction of a 6-foot solid wall on the property line around his home on the southwest corner of Las Palmas and Encina Avenues in the City of Modesto because the applicant has failed to demonstrate the existence of the four required conditions for a variance as required by Section 10-2.2003 of the Modesto Municipal Code.

BE IT FURTHER RESOLVED by the Council of the City of Modesto that the appeal of Cleveland J. Stockton for a variance be denied and the decision of the Board of Zoning Adjustment be, and it is hereby affirmed.

The foregoing resolution was introduced at a regular meeting of the Council of the City of Modesto held on the 21st day of January, 1974, by Councilman Dunlap, who moved its adoption, which motion being duly seconded by Councilman Newton, was upon roll call carried and the resolution adopted by the following vote:

AYES: Councilmen: Dunlap, Elliott, Newton, Mayor Davies

NOES: Councilmen: Kullijian

ABSENT: Councilmen: Mensinger, Simon

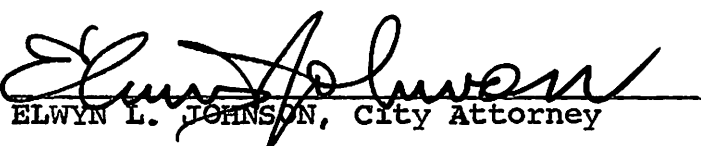
ATTEST:


W. T. CHYNOWETH, City Clerk

(SEAL)

APPROVED AS TO FORM:

BY


ELWYN L. JOHNSON, City Attorney

MODESTO CITY COUNCIL
RESOLUTION NO. 74-45

A RESOLUTION APPROVING AGREEMENT BETWEEN THE CITY OF MODESTO AND
FAYE E. COOLIDGE FOR SEWER SERVICE TO PROPERTY AT 2417 ADA STREET

BE IT HEREBY RESOLVED by the Council of the City of Modesto
that the agreement between the City of Modesto and Faye E. Coolidge
for sewer service to property outside the City at 2417 Ada Street
be, and it is hereby approved.

BE IT FURTHER RESOLVED that the execution of said agreement
by the designated city officials be authorized.

The foregoing resolution was introduced at a regular meeting
of the Council of the City of Modesto held on the 21st day of
January, 1974, by Councilman Elliott, who moved its
adoption, which motion being duly seconded by Councilman Dunlap,
was upon roll call carried and the resolution adopted by the
following vote:

AYES:	Councilmen:	Dunlap, Elliott, Kullijian, Mensinger, Simon, Mayor Davies
NOES:	Councilmen:	None
ABSENT:	Councilmen:	Newton

ATTEST:


W. T. CHYNOWETH, City Clerk

MODESTO CITY COUNCIL
RESOLUTION NO. 74-46


RESOLUTION WAIVING FORMAL BID PROCEDURE AND AUTHORIZING
PURCHASE OF HYDROGEN PEROXIDE BY PURCHASE ORDER IN AN
AMOUNT NOT TO EXCEED \$20,000

BE IT RESOLVED by the Council of the City of Modesto that it hereby waives formal bid procedure and authorizes purchase of hydrogen peroxide by purchase order in an amount not to exceed \$20,000, for use at the Water Quality Control Plant for odor control purposes.

The foregoing resolution was introduced at a regular meeting of the Council of the City of Modesto held on the 21st day of January, 1974 by Councilman Elliott, who moved its adoption, which motion being duly seconded by Councilman Dunlap, was upon roll call carried and the resolution adopted by the following vote:

AYES: Councilmen: Dunlap, Elliott, Kullijian, Simon,
Mensing, Mayor Davies
NOES: None
ABSENT: Newton

ATTEST:



W. T. CHYNOWETH
City Clerk

MODESTO CITY COUNCIL
RESOLUTION NO. 74-47

A RESOLUTION SETTING THE TIME AND PLACE FOR A PUBLIC HEARING BEFORE THE COUNCIL OF THE CITY OF MODESTO ON A PROPOSED AMENDMENT TO SECTION 28-3-9 OF THE ZONING MAP TO RECLASSIFY FROM NEIGHBORHOOD COMMERCIAL ZONE, C-1 TO PLANNED DEVELOPMENT ZONE, P-D

WHEREAS, the Modesto City Planning Commission held a public hearing on January 15, 1974, in the Council Chambers, City Hall, for the purpose of considering an amendment to Section 28-3-9 of the Zoning Map to reclassify from Neighborhood Commercial Zone, C-1, to Planned Development Zone, P-D, for a new Martin Optical facility, property located on the northeasterly side of 15th Street between G and H Streets the following described property:

Lots 23, 24, 25 and 26, Block 120, City of Modesto including also the northerly 40 feet of 15th Street and the southwesterly 10 feet of the 20-foot alley immediately adjoining the above described property,

and

WHEREAS, the said Planning Commission after hearing evidence both oral and documentary on the proposed amendment, adopted Resolution No. 74-6 recommending to the Council that rezoning of the property described above is required by public necessity, convenience and general welfare;

NOW, THEREFORE, BE IT RESOLVED by the Council of the City of Modesto that a public hearing on the proposed amendment to Section 28-3-9 of the Zoning Map be set for February 11, 1974 at 7:45 P.M. in the Council Chambers, City Hall, 801 11th Street, Modesto, California, to consider the proposed rezoning as recommended by the Modesto City Planning Commission.

The foregoing resolution was introduced at a regular meeting of the Council of the City of Modesto held on the 21st day of January, 1974, by Councilman Elliott, who moved its adoption, which motion being duly seconded by Councilman Dunlap, was upon roll call carried and the resolution adopted by the following vote:

AYES: Councilmen: Dunlap, Elliott, Kullijian, Mensinger, Simon, Mayor Davies
NOES: Councilmen: None
ABSENT: Councilmen: Newton

ATTEST:


W. T. CHYNOWETH, City Clerk

MODESTO CITY COUNCIL
RESOLUTION NO. 74-48

A RESOLUTION FINDING THAT THE TENTATIVE MAP OF
SYLVAN MEADOWS EAST NO. 1 AND 2 SUBDIVISION
IS CONSISTENT WITH APPLICABLE GENERAL AND
SPECIFIC PLANS OF THE CITY OF MODESTO.

WHEREAS, the Planning Commission of the City of Modesto has by
Resolution No. 74-8, adopted January 15, 1974, approved the
tentative map of Sylvan Meadows East No. 1 and 2 Subdivision, and

WHEREAS, the approval by the Planning Commission of the tentative
map of Sylvan Meadows East No. 1 and 2 Subdivision was conditioned
upon a finding by this Council that said proposed subdivision, together with the pro-
visions for the subdivision's design and improvement, is consistent with applicable
general and specific plans of the City of Modesto.

NOW, THEREFORE, BE IT RESOLVED by the Council of the City of
Modesto that it hereby finds and determines that the proposed _____
Sylvan Meadows East No. 1 and 2 Subdivision, together with the provisions
for its design and improvement, is consistent with applicable general and specific
plans of the City of Modesto.

The foregoing resolution was introduced at a regular meeting of the
Council of the City of Modesto held on the 21st day of January, 1974,
by Councilman Dunlap, who moved its adoption, which motion being duly
seconded by Councilman Elliott, was upon roll call carried and the
resolution adopted by the following vote:

AYES: Councilmen: Dunlap, Elliott, Mensinger, Newton, Mayor
Davies

NOES: Councilmen: None

ABSENT: Councilmen: Kullijian, Simon

ATTEST:



W. T. CHYNOWETH, City Clerk

(SEAL)

APPROVED AS TO FORM:

By 
ELWYN L. JOHNSON, City Attorney

MODESTO CITY COUNCIL
RESOLUTION NO. 74-49

A RESOLUTION APPROVING APPROPRIATION TRANSFER OF \$1,500 TO PROVIDE FUNDS TO COVER REMAINDER OF 1973-74 FISCAL YEAR EXPENDITURES FOR EMPLOYEE TRAINING CLASSES AND TUITION AND TEXTBOOK REIMBURSEMENT

BE IT RESOLVED by the Council of the City of Modesto that the following appropriation transfer(s) are approved:

GENERAL FUND (101)

FROM: General Reserve (60-101)	\$1,500
TO: Other Special Charges (429-17-101)	\$1,500

(\$2,300 was originally budgeted for training and reimbursement for employee tuition and books. This amount has been expended. Under Personnel Administrative Order 13.2-73-5, the City provides reimbursement for assigned and approved mutual benefit training. Employees are currently engaged in programs which will make them eligible for reimbursement between now and the end of the fiscal year. Also, training classes will be available to employees this spring in areas where it would be to the advantage of the City to assign employees for training. The \$1,500 requested will allow the department to administer a reduced but adequate program for the remainder of the fiscal year)

The foregoing resolution was introduced at a regular meeting of the Council of the City of Modesto held on the 21st day of January, 1974, by Councilman Elliott, who moved its adoption, which motion being duly seconded by Councilman Dunlap, was upon roll call carried and the resolution adopted by the following vote:

AYES: Councilmen: Dunlap, Elliott, Kullijian, Mensinger, Simon, Mayor Davies
NOES: Councilmen: None
ABSENT: Councilmen: Newton

ATTEST:


W. T. CHYNOWETH, City Clerk

MODESTO CITY COUNCIL
RESOLUTION NO. 74-50

A RESOLUTION APPROVING APPROPRIATION TRANSFER OF \$10,000 TO PROVIDE FUNDS NEEDED TO UPGRADE THE LIGHTING AT DEL WEBB FIELD

BE IT RESOLVED by the Council of the City of Modesto that the following appropriation transfer(s) are approved:

SPECIAL FUND FOR CAPITAL OUTLAY (321)

FROM: Thousand Oaks Stage 1 / 2 (6385-31-321) \$10,000
TO: Upgrade lighting, Del Webb Field (6398-31-321) \$10,000

(This amount is necessary to up^grade the lighting at Del Webb Field)

The foregoing resolution was introduced at a regular meeting of the Council of the City of Modesto held on the 21st day of January , 1974, by Councilman Elliott , who moved its adoption, which motion being duly seconded by Councilman Dunlap , was upon roll call carried and the resolution adopted by the following vote:

AYES: Councilmen: Dunlap, Elliott, Kullijian, Mensinger,
Simon, Mayor Davies
NOES: Councilmen: None
ABSENT: Councilmen: Newton

ATTEST:


W. T. CHYNOWETH, City Clerk

MODESTO CITY COUNCIL
RESOLUTION NO. 74-51

A RESOLUTION WAIVING FORMAL BID PROCEDURE AND AUTHORIZING MAINTENANCE PROJECT TO REPLACE FIELD LIGHTS AT DEL WEBB FIELD

BE IT RESOLVED BY THE COUNCIL of the City of Modesto THAT it hereby waives formal bid procedure for a maintenance project to replace field lights at Dell Webb Field at a cost of approximately \$10,000.

BE IT FURTHER RESOLVED THAT the maintenance project to replace field lights at Del Webb Field is hereby approved.

The foregoing resolution was introduced at a regular meeting of the Council of the City of Modesto held on the 21st day of January, 1974 by Councilman Elliott, who moved its adoption, which motion being duly seconded by Councilman Dunlap was upon roll call carried and the resolution adopted by the following vote:

AYES:	Councilmen:	Dunlap, Elliott, Kullijian, Simon, Mensinger, Mayor Davies
NOES:	Councilmen:	None
ABSENT:	Councilmen:	Newton

ATTEST:


W. T. CHYNOWETH
City Clerk

MODESTO CITY COUNCIL
RESOLUTION NO. 74-52

A RESOLUTION APPOINTING MEMBER OF THE BOARD OF APPEALS, DANGEROUS BUILDING CODE AND HOUSING CODE FOR A TERM ENDING JANUARY 1, 1977, REPLACING CHARLES D. CRAWFORD (Gerald Lambert)

WHEREAS, Section 1102 of the Charter of the City of Modesto authorizes the City Council to appoint members to various Boards and Commissions;

NOW, THEREFORE, BE IT RESOLVED by the Council of the City of Modesto as follows:

SECTION 1. The following person is hereby appointed to the Board of Appeals, Dangerous Building Code & Housing Code / for the respective term as indicated: (Term ending January 1, 1977)

Gerald Lambert
1408 Rosemead Ct.
Modesto, California 95350

SECTION 2. The City Clerk is hereby directed to transmit a copy of this resolution to the newly appointed member of the Board of Appeals, Dangerous Building Code & Housing Code /and the Secretary thereof.

The foregoing resolution was introduced at a regular meeting of the Council of the City of Modesto held on the 21st day of January, 1974, by Councilman Mensinger, who moved its adoption, which motion being duly seconded by Councilman Newton, was upon roll call carried and the resolution adopted by the following vote:

AYES: Councilmen: Dunlap, Elliott, Kullijian, Mensinger,
Newton, Mayor Davies
NOES: Councilmen: None
ABSENT: Councilmen: Simon

ATTEST:


W. T. CHYNOWETH, City Clerk

MODESTO CITY COUNCIL
RESOLUTION NO. 74-53

A RESOLUTION APPOINTING RONALD V. STONE FOR A TERM ENDING JANUARY 1, 1977, AND REAPPOINTING ROY HUXLEY HALL AND ROBERT H. STUART AS MEMBERS OF THE LIBRARY & CULTURE COMMISSION FOR TERMS ENDING JANUARY 1, 1978

WHEREAS, Section 1102 of the Charter of the City of Modesto authorizes the City Council to appoint members to various Boards and Commissions;

NOW, THEREFORE, BE IT RESOLVED by the Council of the City of Modesto as follows:

SECTION 1. The following person is hereby appointed to the Library & Culture Commission for a term ending January 1, 1977:

Ronald V. Stone
3300 Lancashire Lane
Modesto, California 95350

SECTION 2. The following persons are hereby reappointed to the Library & Culture Commission for terms ending January 1, 1978:

Roy Huxley Hall
1029 Hackberry Avenue
Modesto, California 95350

Robert H. Stuart
2535 River Road
Modesto, California 95351

SECTION 3. The City Clerk is hereby directed to transmit a copy of this resolution to the newly appointed members of the Library & Culture Commission and the Secretary thereof.

The foregoing resolution was introduced at a regular meeting of the Council of the City of Modesto held on the 21st day of January, 1974, by Councilman Dunlap, who moved its adoption, which motion being duly seconded by Councilman Kullijian, was upon roll call carried and the resolution adopted by the following vote:

AYES: Councilmen: Dunlap, Elliott, Kullijian, Mensinger,
Newton, Mayor Davies
NOES: Councilmen: None
ABSENT: Councilmen: Simon

ATTEST:


W. T. CHYNOWETH, City Clerk

MODESTO CITY COUNCIL
RESOLUTION NO. 74-54

RE
A RESOLUTION/APPOINTING MEMBER OF THE PERSONNEL COMMISSION FOR A TERM
ENDING JANUARY 1, 1978 (Leo Dugan)

WHEREAS, Section 1102 of the Charter of the City of Modesto
authorizes the City Council to appoint members to various Boards and
Commissions;

NOW, THEREFORE, BE IT RESOLVED by the Council of the City of
Modesto as follows:

SECTION 1. The following person is hereby/^{re}appointed to the
Personnel Commission for the respective
term as indicated: (term ending January 1, 1978)

Leo Dugan
1418 Cypress Avenue
Modesto, California 95350

SECTION 2. The City Clerk is hereby directed to transmit a copy
of this resolution to the newly/^{re}appointed member of the Personnel
Commission and the Secretary thereof.

The foregoing resolution was introduced at a regular meeting of
the Council of the City of Modesto held on the 21st day of January,
1974, by Councilman Dunlap, who moved its adoption, which motion
being duly seconded by Councilman Kullijian, was upon roll call
carried and the resolution adopted by the following vote:

AYES:	Councilmen:	Dunlap, Elliott, Kullijian, Mensinger, Newton, Mayor Davies
NOES:	Councilmen:	None
ABSENT:	Councilmen:	Simon

ATTEST:


W. T. CHYNOWETH, City Clerk

MODESTO CITY COUNCIL
RESOLUTION NO. 74-55

A RESOLUTION TRANSFERRING \$11, 980. 00 FROM THE GENERAL FUND TO HEAD REST FUND.

WHEREAS, a sum of Eleven Thousand, Nine Hundred Eighty and no/100ths (\$11, 980. 00) Dollars is available in the General Reserve (Account No. 60) of the General Fund (Fund 101), and

WHEREAS, said sum will not be required for operating costs of the City during the 1973-74 fiscal year, and

WHEREAS, the Council desires to transfer said sum to the Head Rest Fund (Fund No. 222) to be utilized for operations of the Community Response to Drug Abuse Program,

NOW, THEREFORE, BE IT RESOLVED by the Council of the City of Modesto that the sum of Eleven Thousand, Nine Hundred Eighty and no/100ths (\$11, 980. 00) Dollars be and is hereby transferred from the General Reserve (Account No. 60) of the General Fund (Fund 101) to the Head Rest Fund (Fund No. 222) to be utilized for operations of the Community Response to Drug Abuse Program.

BE IT FURTHER RESOLVED it is the intention of the City Council that the transferred funds are to be transferred back to the General Fund (Fund No. 101) upon receipt of funds from the Stanislaus Drug Abuse Coordinating Council or other sources for the Community Response to Drug Abuse Program.

BE IT FURTHER RESOLVED that the Director of Finance is hereby authorized to take the necessary steps to implement the provisions of this resolution.

The foregoing resolution was introduced at a regular meeting of the Council of the City of Modesto held on the 21st day of January, 1974, by Councilman Elliott, who moved its adoption, which motion being duly seconded by Councilman Mensinger, was upon roll call carried and the resolution adopted by the following vote:

AYES: Councilmen: Dunlap, Elliott, Kullijian, Mensinger, Simon, Mayor Davies

NOES: Councilmen: None

ABSENT: Councilmen: Newton

ATTEST:

W. T. Chynoweth
W. T. CHYNOWETH, City Clerk

(SEAL)

APPROVED AS TO FORM:

By Elwyn L. Johnson
ELWYN L. JOHNSON, City Attorney

MODESTO CITY COUNCIL
RESOLUTION NO. 74-56

A RESOLUTION APPROVING PLANS AND SPECIFICATIONS AND AUTHORIZING CALL FOR BIDS FOR PROJECT NO. 4 - CONSTRUCTION OF CURBS AND DRIVEWAYS ON VILLAGE ROAD

BE IT HEREBY RESOLVED by the Council of the City of Modesto as follows:

SECTION 1. The plans and specifications for Project No. 4 - construction of Curbs and Driveways on Village Road copies of which are on file, are hereby accepted and approved.

SECTION 2. The City Clerk is hereby authorized to call for public competitive sealed bids for the above named project, to be opened in the office of the City Clerk, 801 11th Street, in the City of Modesto, on February 12, 1974 at 10:00 A.M. and the City Clerk is hereby directed to give notice inviting such sealed bids in the time, form, and manner provided by law.

SECTION 3. After the bids are opened, they shall be tabulated and analyzed and a report submitted to the Council at its next regular meeting.

The foregoing resolution was introduced at a regular meeting of the Council of the City of Modesto held on the 28th day of January, 1974, by Councilman Simon, who moved its adoption, which motion being duly seconded by Councilman Kullijian, was upon roll call carried and the resolution adopted by the following vote:

AYES:	Councilmen:	Elliott, Kullijian, Mensinger, Simon, Mayor Davies
NOES:	Councilmen:	None
ABSENT:	Councilmen:	Dunlap, Newton

ATTEST:


W. T. CHYNOWETH, City Clerk

MODESTO CITY COUNCIL
RESOLUTION NO. 74-57

A RESOLUTION ACCEPTING THE BID OF OSTERBERG AND STEWART FOR DRILLING, CASING, TESTING, AND DEVELOPMENT OF TWO DEEP WELLS FOR THE CITY OF MODESTO, WELLS NO. 40 AND NO. 41

WHEREAS, Resolution No. 74-6, adopted by the Council of the City of Modesto on January 7, 1974, approved the plans and specifications for the drilling, casing, testing, and development of two deep wells for the City of Modesto, Wells No. 40 and No. 41 and authorized the calling for bids, and

WHEREAS, the bids received for the casing, drilling, testing, and development of two deep wells, Wells No. 40 and No. 41 were opened at 10:00 A.M. on January 22, 1974 and later tabulated by the Director of Public Works for the consideration of the Council, and

WHEREAS, the Director of Public Works has recommended that the bid of Osterberg & Stewart in the amount of \$18,487.80

be accepted as the lowest responsible bid.

NOW, THEREFORE, BE IT RESOLVED by the Council of the City of Modesto that the bid of Osterberg & Stewart in the amount of \$18,487.80

be accepted and the execution of a contract for the completion of the project by the City's designated officials be authorized.


The foregoing resolution was introduced at a regular meeting of the Council of the City of Modesto held on the 28th day of January, 1974, by Councilman Simon, who moved its adoption, which motion being duly seconded by Councilman Kullijian, was upon roll call carried and the resolution adopted by the following vote:

AYES: Councilmen: Elliott, Kullijian, Mensinger, Simon,
Mayor Davies

NOES: Councilmen: None

ABSENT: Councilmen: Dunlap, Newton

ATTEST:


W. T. CHYNOWETH, City Clerk

SECTION 2. That the cost of the aforesaid work, being the amount of \$469.20, be assessed as a lien against the parcel (s) of property fronting upon the work so constructed.

All that real property in the City of Modesto, County of Stanislaus, State of California, described as follows:

Lot 18 of Block 2129 of Covena Park Tract #2 as per map filed April 16, 1946 in Volume 14 of Maps, Page 49, Stanislaus County Records.

(Stanislaus County Assessor's Parcel No. 002-01 116-0108-001)

SECTION 3. Said assessment shall bear interest on the unpaid balance at the rate of six (6%) per cent per annum, said interest to begin to run on the 31st day after the adoption of this resolution.

SECTION 4. In accordance with the provisions of Section 5893 of the California Streets and Highways Code, it is hereby ordered that the notice of said lien be delivered to the Stanislaus County Auditor, who shall enter the amount thereof on the County Assessment Book opposite the description of the particular property and the amount shall be collected together with all other taxes thereon against the property. The Director of Finance shall deliver said notice of lien to the County Auditor before the date fixed by law for the delivery of the Assessment Book to the County Board of Equalization. The lien shall be collected in accordance with the procedure prescribed in Section 5894 of the California Streets and Highways Code.

The foregoing resolution was introduced at a regular meeting of the Council of the City of Modesto held on the 28th day of January, 1974, by Councilman Elliott, who moved its adoption, which motion being duly seconded by Councilman Kullijian, was upon roll call carried and the resolution adopted by the following vote:

AYES: Councilmen: Elliott, Kullijian, Mensinger, Newton, Simon, Mayor Davies

NOES: Councilmen: None

ABSENT: Councilmen: Dunlap

ATTEST: W. T. Chynoweth
W. T. CHYNOWETH, City Clerk

(Regular)

A RESOLUTION CONFIRMING THE REPORT OF THE SUPER-
INTENDENT OF STREETS CONCERNING THE WORK OF CON-
STRUCTION OF CURB & GUTTER
ALONG CERTAIN STREETS IN THE CITY OF MODESTO IN
ACCORDANCE WITH THE IMPROVEMENT DISTRICT ACT OF
1911, ASSESSING THE COST OF CONSTRUCTION AGAINST
THE PARCEL OF REAL PROPERTY FRONTING UPON THE
IMPROVEMENT, AND DIRECTING THE METHOD OF COLLECTION
OF SAID LIEN. (118 Rosemont Ave., Lots 35 and 36 of
Block 327 - Cecil Carter - \$242.50)

WHEREAS, Chapter 27 of Part 3 of Division 7 (Sections 5870 et seq.)
of the Streets and Highways Code of the State of California establishes
a procedure pursuant to which the construction of certain improvements
may be required, and

WHEREAS, the Council did, on WAIVED BY PROPERTY OWNER , 19 -- , adopt
its Resolution No. ----- , ordering the installation of cer-
tain improvements along certain streets in the City of Modesto as pro-
vided therein, and directing the Superintendent of Streets to give notice
requiring the construction of such improvements, and

WHEREAS, in compliance with the provisions of Chapter 27 of Part
3 of Division 7 of the Streets and Highways Code the Superintendent of
Streets proceeded to cause the completion of the construction of
curb and gutter on property abutting the
property hereafter described, and

WHEREAS, January 28 , 1974, at 7:35 o'clock P.M.
in the Council Chambers, located in the City Hall, 801 Eleventh Street,
Modesto, California, was set as the time and place for hearing and
passing upon the report of the Superintendent of Streets with respect
to the construction of said improvement, and

WHEREAS, at the time of said hearing, said Council received the
report of the Superintendent of Streets, as submitted, and on file in
the office of the City Clerk.

NOW, THEREFORE, BE IT RESOLVED by the Council of the City of
Modesto as follows:

SECTION 1. The report of the Superintendent of Streets as sub-
mitted and on file in the office of the City Clerk is hereby confirmed
and the cost of such work is determined to be in the total amount of
 \$242.50 "

SECTION 2. That the cost of the aforesaid work, being the amount of \$242.50, be assessed as a lien against the parcel (s) of property fronting upon the work so constructed.

All that real property in the City of Modesto, County of Stanislaus, State of California, described as follows:

Lots 35 and 36 of Block 327 of City of Modesto as per map filed December 21, 1942 in Volume 15 of Maps, Page 327, Stanislaus County Records.

(Stanislaus County Assessor's Parcel No. 002-01 102-0839-001)

SECTION 3. Said assessment shall bear interest on the unpaid balance at the rate of six (6%) per cent per annum, said interest to begin to run on the 31st day after the adoption of this resolution.

SECTION 4. In accordance with the provisions of Section 5893 of the California Streets and Highways Code, it is hereby ordered that the notice of said lien be delivered to the Stanislaus County Auditor, who shall enter the amount thereof on the County Assessment Book opposite the description of the particular property and the amount shall be collected together with all other taxes thereon against the property. The Director of Finance shall deliver said notice of lien to the County Auditor before the date fixed by law for the delivery of the Assessment Book to the County Board of Equalization. The lien shall be collected in accordance with the procedure prescribed in Section 5894 of the California Streets and Highways Code.

The foregoing resolution was introduced at a regular meeting of the Council of the City of Modesto held on the 28th day of January, 1974, by Councilman Elliott, who moved its adoption, which motion being duly seconded by Councilman Kullijian, was upon roll call carried and the resolution adopted by the following vote:

AYES: Councilmen: Elliott, Kullijian, Mensinger, Newton, Simon, Mayor Davies

NOES: Councilmen: None

ABSENT: Councilmen: Dunlap

ATTEST: W. T. Chynoweth
W. T. CHYNOWETH, City Clerk

(Regular)

**A RESOLUTION CONFIRMING THE REPORT OF THE SUPER-
INTENDENT OF STREETS CONCERNING THE WORK OF CON-
STRUCTION OF SIDEWALK**

**ALONG CERTAIN STREETS IN THE CITY OF MODESTO IN
ACCORDANCE WITH THE IMPROVEMENT DISTRICT ACT OF
1911, ASSESSING THE COST OF CONSTRUCTION AGAINST
THE PARCEL OF REAL PROPERTY FRONTING UPON THE
IMPROVEMENT, AND DIRECTING THE METHOD OF COLLECTION
OF SAID LIEN. (Along Coldwell Ave. at 422 Coldwell Ave.,
Lot 1 of Block 539 - H. Vincent Elkins, Jr. - \$393.75)**

WHEREAS, Chapter 27 of Part 3 of Division 7 (Sections 5870 et seq.)
of the Streets and Highways Code of the State of California establishes
a procedure pursuant to which the construction of certain improvements
may be required, and

WAIVED BY PROPERTY OWNER

WHEREAS, the Council did, on _____, 19 ____, adopt
its Resolution No _____, ordering the installation of cer-
tain improvements along certain streets in the City of Modesto as pro-
vided therein, and directing the Superintendent of Streets to give notice
requiring the construction of such improvements, and

WHEREAS, in compliance with the provisions of Chapter 27 of Part
3 of Division 7 of the Streets and Highways Code the Superintendent of
Streets proceeded to cause the completion of the construction of _____
sidewalk _____ on property abutting the
property hereafter described, and

WHEREAS, January 28, 19 74, at 7:35 o'clock P.M.
in the Council Chambers, located in the City Hall, 801 Eleventh Street,
Modesto, California, was set as the time and place for hearing and
passing upon the report of the Superintendent of Streets with respect
to the construction of said improvement, and

WHEREAS, at the time of said hearing, said Council received the
report of the Superintendent of Streets, as submitted, and on file in
the office of the City Clerk.

NOW, THEREFORE, BE IT RESOLVED by the Council of the City of
Modesto as follows:

SECTION 1. The report of the Superintendent of Streets as sub-
mitted and on file in the office of the City Clerk is hereby confirmed
and the cost of such work is determined to be in the total amount of
\$393.75.

SECTION 2. That the cost of the aforesaid work, being the amount of \$393.75, be assessed as a lien against the parcel (s) of property fronting upon the work so constructed.

All that real property in the City of Modesto, County of Stanislaus, State of California, described as follows:

Lot 1 of Block 521 of Coleman Park Subdivision as per map filed September 21, 1950 in Volume 17 of Maps, Page 14, Stanislaus County Records.

(Stanislaus County Assessor's Parcel No. 002-01 110-0120-001)

SECTION 3. Said assessment shall bear interest on the unpaid balance at the rate of six (6%) per cent per annum, said interest to begin to run on the 31st day after the adoption of this resolution.

SECTION 4. In accordance with the provisions of Section 5893 of the California Streets and Highways Code, it is hereby ordered that the notice of said lien be delivered to the Stanislaus County Auditor, who shall enter the amount thereof on the County Assessment Book opposite the description of the particular property and the amount shall be collected together with all other taxes thereon against the property. The Director of Finance shall deliver said notice of lien to the County Auditor before the date fixed by law for the delivery of the Assessment Book to the County Board of Equalization. The lien shall be collected in accordance with the procedure prescribed in Section 5894 of the California Streets and Highways Code.

The foregoing resolution was introduced at a regular meeting of the Council of the City of Modesto held on the 28th day of January, 1974, by Councilman Elliott, who moved its adoption, which motion being duly seconded by Councilman Kullijian, was upon roll call carried and the resolution adopted by the following vote:

AYES: Councilmen: Elliott, Kullijian, Mensinger, Newton, Simon, Mayor Davies

NOES: Councilmen: None

ABSENT: Councilmen: Dunlap

ATTEST: W. T. Chynoweth
W. T. CHYNOWETH, City Clerk

(Regular)

MODESTO CITY COUNCIL
RESOLUTION NO. 74-61

A RESOLUTION CONFIRMING THE REPORT OF THE SUPER-
INTENDENT OF STREETS CONCERNING THE WORK OF CON-
STRUCTION OF SIDEWALK
ALONG CERTAIN STREETS IN THE CITY OF MODESTO IN
ACCORDANCE WITH THE IMPROVEMENT DISTRICT ACT OF
1911, ASSESSING THE COST OF CONSTRUCTION AGAINST
THE PARCEL OF REAL PROPERTY FRONTING UPON THE
IMPROVEMENT, AND DIRECTING THE METHOD OF COLLECTION
OF SAID LIEN. (Along Miller Ave. at 201 Severin Ave.,
Lot 6 of Block 2127 - Gerald G. Ellis - \$334.00)

WHEREAS, Chapter 27 of Part 3 of Division 7 (Sections 5870 et seq.)
of the Streets and Highways Code of the State of California establishes
a procedure pursuant to which the construction of certain improvements
may be required, and

WHEREAS, the Council did, on March 26, 1973, adopt
its Resolution No 73-260, ordering the installation of cer-
tain improvements along certain streets in the City of Modesto as pro-
vided therein, and directing the Superintendent of Streets to give notice
requiring the construction of such improvements, and

WHEREAS, in compliance with the provisions of Chapter 27 of Part
3 of Division 7 of the Streets and Highways Code the Superintendent of
Streets proceeded to cause the completion of the construction of _____
sidewalk on property abutting the
property hereafter described, and

WHEREAS, January 28, 1974, at 7:35 o'clock P.M.
in the Council Chambers, located in the City Hall, 801 Eleventh Street,
Modesto, California, was set as the time and place for hearing and
passing upon the report of the Superintendent of Streets with respect
to the construction of said improvement, and

WHEREAS, at the time of said hearing, said Council received the
report of the Superintendent of Streets, as submitted, and on file in
the office of the City Clerk.

NOW, THEREFORE, BE IT RESOLVED by the Council of the City of
Modesto as follows:

SECTION 1. The report of the Superintendent of Streets as sub-
mitted and on file in the office of the City Clerk is hereby confirmed
and the cost of such work is determined to be in the total amount of
\$334.00

SECTION 2. That the cost of the aforesaid work, being the amount of \$334.00, be assessed as a lien against the parcel (s) of property fronting upon the work so constructed.

All that real property in the City of Modesto, County of Stanislaus, State of California, described as follows:

Lot 6 of Block 2127 of Covena Park Tract #2 as per map filed April 16, 1946 in Volume 14 of Maps, Page 49, Stanislaus County Records.

(Stanislaus County Assessor's Parcel No. 002-01 116-0336-001)

SECTION 3. Said assessment shall bear interest on the unpaid balance at the rate of six (6%) per cent per annum, said interest to begin to run on the 31st day after the adoption of this resolution.

SECTION 4. In accordance with the provisions of Section 5893 of the California Streets and Highways Code, it is hereby ordered that the notice of said lien be delivered to the Stanislaus County Auditor, who shall enter the amount thereof on the County Assessment Book opposite the description of the particular property and the amount shall be collected together with all other taxes thereon against the property. The Director of Finance shall deliver said notice of lien to the County Auditor before the date fixed by law for the delivery of the Assessment Book to the County Board of Equalization. The lien shall be collected in accordance with the procedure prescribed in Section 5894 of the California Streets and Highways Code.

The foregoing resolution was introduced at a regular meeting of the Council of the City of Modesto held on the 28th day of January, 1974, by Councilman Elliott, who moved its adoption, which motion being duly seconded by Councilman Kullijian, was upon roll call carried and the resolution adopted by the following vote:

AYES: Councilmen: Elliott, Kullijian, Mensinger, Newton, Simon, Mayor Davies

NOES: Councilmen: None

ABSENT: Councilmen: Dunlap

ATTEST: W. T. Chynoweth
W. T. CHYNOWETH, City Clerk

(Regular)

A RESOLUTION CONFIRMING THE REPORT OF THE SUPER-
INTENDENT OF STREETS CONCERNING THE WORK OF CON-
STRUCTION OF SIDEWALK
ALONG CERTAIN STREETS IN THE CITY OF MODESTO IN
ACCORDANCE WITH THE IMPROVEMENT DISTRICT ACT OF
1911, ASSESSING THE COST OF CONSTRUCTION AGAINST
THE PARCEL OF REAL PROPERTY FRONTING UPON THE
IMPROVEMENT, AND DIRECTING THE METHOD OF COLLECTION
OF SAID LIEN. (Along W. Roseburg Ave. at 606 W. Roseburg Ave.,
a portion of Block 738 - Darrell Hattendorf - \$345.00)

WHEREAS, Chapter 27 of Part 3 of Division 7 (Sections 5870 et seq.)
of the Streets and Highways Code of the State of California establishes
a procedure pursuant to which the construction of certain improvements
may be required, and

WHEREAS, the Council did, on May 14, 1973, adopt
its Resolution No 73-408, ordering the installation of cer-
tain improvements along certain streets in the City of Modesto as pro-
vided therein, and directing the Superintendent of Streets to give notice
requiring the construction of such improvements, and

WHEREAS, in compliance with the provisions of Chapter 27 of Part
3 of Division 7 of the Streets and Highways Code the Superintendent of
Streets proceeded to cause the completion of the construction of _____
sidewalk on property abutting the
property hereafter described, and

WHEREAS, January 28, 1974, at 7:35 o'clock P.M.
in the Council Chambers, located in the City Hall, 801 Eleventh Street,
Modesto, California, was set as the time and place for hearing and
passing upon the report of the Superintendent of Streets with respect
to the construction of said improvement, and

WHEREAS, at the time of said hearing, said Council received the
report of the Superintendent of Streets, as submitted, and on file in
the office of the City Clerk.

NOW, THEREFORE, BE IT RESOLVED by the Council of the City of
Modesto as follows:

SECTION 1. The report of the Superintendent of Streets as sub-
mitted and on file in the office of the City Clerk is hereby confirmed
and the cost of such work is determined to be in the total amount of
\$345.00

SECTION 2. That the cost of the aforesaid work, being the amount of \$345.00, be assessed as a lien against the parcel (s) of property fronting upon the work so constructed.

All that real property in the City of Modesto, County of Stanislaus, State of California, described as follows:

The North 90.12 feet of the East 100.085 feet of Lot 1 of North Central Tract as per map filed September 24, 1919 in Volume 9 of Maps, Page 18, Stanislaus County Records.

(Stanislaus County Assessor's Parcel No. 002-01 113-1301-001)

SECTION 3. Said assessment shall bear interest on the unpaid balance at the rate of six (6%) per cent per annum, said interest to begin to run on the 31st day after the adoption of this resolution.

SECTION 4. In accordance with the provisions of Section 5893 of the California Streets and Highways Code, it is hereby ordered that the notice of said lien be delivered to the Stanislaus County Auditor, who shall enter the amount thereof on the County Assessment Book opposite the description of the particular property and the amount shall be collected together with all other taxes thereon against the property. The Director of Finance shall deliver said notice of lien to the County Auditor before the date fixed by law for the delivery of the Assessment Book to the County Board of Equalization. The lien shall be collected in accordance with the procedure prescribed in Section 5894 of the California Streets and Highways Code.

The foregoing resolution was introduced at a regular meeting of the Council of the City of Modesto held on the 28th day of January, 1974, by Councilman Elliott, who moved its adoption, which motion being duly seconded by Councilman Kullijian, was upon roll call carried and the resolution adopted by the following vote:

AYES: Councilmen: Elliott, Kullijian, Mensinger, Newton, Simon, Mayor Davies
NOES: Councilmen: None
ABSENT: Councilmen: Dunlap

ATTEST: W. T. Chynoweth
W. T. CHYNOWETH, City Clerk

(Regular)

A RESOLUTION CONFIRMING THE REPORT OF THE SUPER-
INTENDENT OF STREETS CONCERNING THE WORK OF CON-
STRUCTION OF DRIVE APPROACH

~~ALONG CERTAIN STREETS IN THE CITY OF MODESTO IN~~
ACCORDANCE WITH THE IMPROVEMENT DISTRICT ACT OF
1911, ASSESSING THE COST OF CONSTRUCTION AGAINST
THE PARCEL OF REAL PROPERTY FRONTING UPON THE
IMPROVEMENT, AND DIRECTING THE METHOD OF COLLECTION
OF SAID LIEN. (Along W. Morris Ave. at 501 Magnolia Ave.,
Lot 15 and 16 of Block 542 - Frieda Jungerman - \$335.00)

WHEREAS, Chapter 27 of Part 3 of Division 7 (Sections 5870 et seq.)
of the Streets and Highways Code of the State of California establishes
a procedure pursuant to which the construction of certain improvements
may be required, and

WHEREAS, the Council did, on June 18, 1973, adopt
its Resolution No 73-528, ordering the installation of cer-
tain improvements along certain streets in the City of Modesto as pro-
vided therein, and directing the Superintendent of Streets to give notice
requiring the construction of such improvements, and

WHEREAS, in compliance with the provisions of Chapter 27 of Part
3 of Division 7 of the Streets and Highways Code the Superintendent of
Streets proceeded to cause the completion of the construction of _____
drive approach on property abutting the
property hereafter described, and

WHEREAS, January 28, 1974, at 7:35 o'clock P.M.
in the Council Chambers, located in the City Hall, 801 Eleventh Street,
Modesto, California, was set as the time and place for hearing and
passing upon the report of the Superintendent of Streets with respect
to the construction of said improvement, and

WHEREAS, at the time of said hearing, said Council received the
report of the Superintendent of Streets, as submitted, and on file in
the office of the City Clerk.

NOW, THEREFORE, BE IT RESOLVED by the Council of the City of
Modesto as follows:

SECTION 1. The report of the Superintendent of Streets as sub-
mitted and on file in the office of the City Clerk is hereby confirmed
and the cost of such work is determined to be in the total amount of
\$335.00

SECTION 2. That the cost of the aforesaid work, being the amount of \$335.00, be assessed in 7 annual installments as a lien against the parcel (s) of property fronting upon the work so constructed.

All that real property in the City of Modesto, County of Stanislaus, State of California, described as follows:

Lots 15 and 16 of Block 542 of City of Modesto as per maps filed December 21, 1942 in Volume 15 of Maps, Page 542, Stanislaus County Records.

(Stanislaus County Assessor's Parcel No. 002-01 110-0261-001)

SECTION 3. Said assessment shall bear interest on the unpaid balance at the rate of six (6%) per cent per annum, said interest to begin to run on the 31st day after the adoption of this resolution.

SECTION 4. In accordance with the provisions of Sections 5893 and 5895 of the California Streets and Highways Code, it is hereby ordered that the notice of each annual installment of said lien be delivered to the Stanislaus County Auditor, who shall enter the amount thereof on the County Assessment Book opposite the description of the particular property and the amount shall be collected together with all other taxes thereon against the property. The Director of Finance shall annually deliver said notice of lien to the County Auditor before the date fixed by law for the delivery of the Assessment Book to the County Board of Equalization. The lien shall be collected in accordance with the procedure prescribed in Section 5894 of the California Streets and Highways Code.

The foregoing resolution was introduced at a regular meeting of the Council of the City of Modesto held on the 28th day of January, 1974, by Councilman Elliott, who moved its adoption, which motion being duly seconded by Councilman Kullijian, was upon roll call carried and the resolution adopted by the following vote:

AYES: Councilmen: Elliott, Kullijian, Mensinger, Newton, Simon, Mayor Davies

NOES: Councilmen: None

ABSENT: Councilmen: Dunlap

ATTEST: W. T. Chynoweth
W. T. CHYNOWETH, City Clerk

(Installment)

MODESTO CITY COUNCIL
RESOLUTION NO. 74-64

A RESOLUTION CONFIRMING THE REPORT OF THE SUPER-
INTENDENT OF STREETS CONCERNING THE WORK OF CON-
STRUCTION OF SIDEWALK
ALONG CERTAIN STREETS IN THE CITY OF MODESTO IN
ACCORDANCE WITH THE IMPROVEMENT DISTRICT ACT OF
1911, ASSESSING THE COST OF CONSTRUCTION AGAINST
THE PARCEL OF REAL PROPERTY FRONTING UPON THE
IMPROVEMENT, AND DIRECTING THE METHOD OF COLLECTION
OF SAID LIEN. (212 W. Roseburg Ave., a portion of Block
744 - Allan Miller - \$182.00)

WHEREAS, Chapter 27 of Part 3 of Division 7 (Sections 5870 et seq.)
of the Streets and Highways Code of the State of California establishes
a procedure pursuant to which the construction of certain improvements
may be required, and

WHEREAS, the Council did, on ^{WAIVED BY PROPERTY OWNER}
 , 19 ---, adopt
its Resolution No , ordering the installation of cer-
tain improvements along certain streets in the City of Modesto as pro-
vided therein, and directing the Superintendent of Streets to give notice
requiring the construction of such improvements, and

WHEREAS, in compliance with the provisions of Chapter 27 of Part
3 of Division 7 of the Streets and Highways Code the Superintendent of
Streets proceeded to cause the completion of the construction of
 sidewalk on property abutting the
property hereafter described, and

WHEREAS, January 28 , 1974 , at 7:35 o'clock P.M.
in the Council Chambers, located in the City Hall, 801 Eleventh Street,
Modesto, California, was set as the time and place for hearing and
passing upon the report of the Superintendent of Streets with respect
to the construction of said improvement, and

WHEREAS, at the time of said hearing, said Council received the
report of the Superintendent of Streets, as submitted, and on file in
the office of the City Clerk.

NOW, THEREFORE, BE IT RESOLVED by the Council of the City of
Modesto as follows:

SECTION 1. The report of the Superintendent of Streets as sub-
mitted and on file in the office of the City Clerk is hereby confirmed
and the cost of such work is determined to be in the total amount of
 \$182.00

SECTION 2. That the cost of the aforesaid work, being the amount of \$182.00, be assessed as a lien against the parcel (s) of property fronting upon the work so constructed.

All that real property in the City of Modesto, County of Stanislaus, State of California, described as follows:

The South 152.84 feet of the North 182.84 feet of the West 60 feet of the East 505 feet of the Southeast 1/4 of Section 20, Township 3 South, Range 9 East, Mount Diablo Base and Meridian.

(Stanislaus County Assessor's Parcel No. 002-01 113-0412-001)

SECTION 3. Said assessment shall bear interest on the unpaid balance at the rate of six (6%) per cent per annum, said interest to begin to run on the 31st day after the adoption of this resolution.

SECTION 4. In accordance with the provisions of Section 5893 of the California Streets and Highways Code, it is hereby ordered that the notice of said lien be delivered to the Stanislaus County Auditor, who shall enter the amount thereof on the County Assessment Book opposite the description of the particular property and the amount shall be collected together with all other taxes thereon against the property. The Director of Finance shall deliver said notice of lien to the County Auditor before the date fixed by law for the delivery of the Assessment Book to the County Board of Equalization. The lien shall be collected in accordance with the procedure prescribed in Section 5894 of the California Streets and Highways Code.

The foregoing resolution was introduced at a regular meeting of the Council of the City of Modesto held on the 28th day of January, 1974, by Councilman Elliott, who moved its adoption, which motion being duly seconded by Councilman Kullijian, was upon roll call carried and the resolution adopted by the following vote:

AYES: Councilmen: Elliott, Kullijian, Mensinger, Newton, Simon, Mayor Davies

NOES: Councilmen: None

ABSENT: Councilmen: Dunlap

ATTEST:

W. T. Chynoweth
W. T. CHYNOWETH, City Clerk

(Regular)

A RESOLUTION CONFIRMING THE REPORT OF THE SUPER-
INTENDENT OF STREETS CONCERNING THE WORK OF CON-
STRUCTION OF SIDEWALK
ALONG CERTAIN STREETS IN THE CITY OF MODESTO IN
ACCORDANCE WITH THE IMPROVEMENT DISTRICT ACT OF
1911, ASSESSING THE COST OF CONSTRUCTION AGAINST
THE PARCEL OF REAL PROPERTY FRONTING UPON THE
IMPROVEMENT, AND DIRECTING THE METHOD OF COLLECTION
OF SAID LIEN. (Along Coldwell Ave. at 431 Coldwell Ave.,
a portion of Block 704 - Martin G. Petersen - \$330.00)

WHEREAS, Chapter 27 of Part 3 of Division 7 (Sections 5870 et seq.)
of the Streets and Highways Code of the State of California establishes
a procedure pursuant to which the construction of certain improvements
may be required, and

WHEREAS, the Council did, on June 18, 1973, adopt
its Resolution No 73-528, ordering the installation of cer-
tain improvements along certain streets in the City of Modesto as pro-
vided therein, and directing the Superintendent of Streets to give notice
requiring the construction of such improvements, and

WHEREAS, in compliance with the provisions of Chapter 27 of Part
3 of Division 7 of the Streets and Highways Code the Superintendent of
Streets proceeded to cause the completion of the construction of _____
sidewalk on property abutting the
property hereafter described, and

WHEREAS, January 28, 1974, at 7:35 o'clock P.M.
in the Council Chambers, located in the City Hall, 801 Eleventh Street,
Modesto, California, was set as the time and place for hearing and
passing upon the report of the Superintendent of Streets with respect
to the construction of said improvement, and

WHEREAS, at the time of said hearing, said Council received the
report of the Superintendent of Streets, as submitted, and on file in
the office of the City Clerk.

NOW, THEREFORE, BE IT RESOLVED by the Council of the City of
Modesto as follows:

SECTION 1. The report of the Superintendent of Streets as sub-
mitted and on file in the office of the City Clerk is hereby confirmed
and the cost of such work is determined to be in the total amount of
\$330.00

SECTION 2. That the cost of the aforesaid work, being the amount of \$330.00, be assessed as a lien against the parcel (s) of property fronting upon the work so constructed.

All that real property in the City of Modesto, County of Stanislaus, State of California, described as follows:

The South 214.117 feet of Lot 62 excluding the North 49 feet by the East 55.12 feet of ~~Lot~~ Block 704 of City of Modesto as per maps filed December 21, 1942 in Volume 15 of Maps, Page 704, Stanislaus County Records.

(Stanislaus County Assessor's Parcel No. 002-01 113-1118-001)

SECTION 3. Said assessment shall bear interest on the unpaid balance at the rate of six (6%) per cent per annum, said interest to begin to run on the 31st day after the adoption of this resolution.

SECTION 4. In accordance with the provisions of Section 5893 of the California Streets and Highways Code, it is hereby ordered that the notice of said lien be delivered to the Stanislaus County Auditor, who shall enter the amount thereof on the County Assessment Book opposite the description of the particular property and the amount shall be collected together with all other taxes thereon against the property. The Director of Finance shall deliver said notice of lien to the County Auditor before the date fixed by law for the delivery of the Assessment Book to the County Board of Equalization. The lien shall be collected in accordance with the procedure prescribed in Section 5894 of the California Streets and Highways Code.

The foregoing resolution was introduced at a regular meeting of the Council of the City of Modesto held on the 28th day of January, 1974, by Councilman Elliott, who moved its adoption, which motion being duly seconded by Councilman Kullijian, was upon roll call carried and the resolution adopted by the following vote:

AYES: Councilmen: Elliott, Kullijian, Mensinger, Newton
Simon, Mayor Davies

NOES: Councilmen: None

ABSENT: Councilmen: Dunlap

ATTEST:


W. T. CHYNOWETH, City Clerk

(Regular)

A RESOLUTION CONFIRMING THE REPORT OF THE SUPER-
INTENDENT OF STREETS CONCERNING THE WORK OF CON-
STRUCTION OF SIDEWALK
ALONG CERTAIN STREETS IN THE CITY OF MODESTO IN
ACCORDANCE WITH THE IMPROVEMENT DISTRICT ACT OF
1911, ASSESSING THE COST OF CONSTRUCTION AGAINST
THE PARCEL OF REAL PROPERTY FRONTING UPON THE
IMPROVEMENT, AND DIRECTING THE METHOD OF COLLECTION
OF SAID LIEN. (1819 Miller Ave., Lot 5 of Block 2184 -
Raymond B. Pike - \$147.20)

WHEREAS, Chapter 27 of Part 3 of Division 7 (Sections 5870 et seq.)
of the Streets and Highways Code of the State of California establishes
a procedure pursuant to which the construction of certain improvements
may be required, and

WHEREAS, the Council did, on March 26, 1973, adopt
its Resolution No 73-260, ordering the installation of cer-
tain improvements along certain streets in the City of Modesto as pro-
vided therein, and directing the Superintendent of Streets to give notice
requiring the construction of such improvements, and

WHEREAS, in compliance with the provisions of Chapter 27 of Part
3 of Division 7 of the Streets and Highways Code the Superintendent of
Streets proceeded to cause the completion of the construction of _____
sidewalk on property abutting the
property hereafter described, and

WHEREAS, January 28, 1974, at 7:35 o'clock P.M.
in the Council Chambers, located in the City Hall, 801 Eleventh Street,
Modesto, California, was set as the time and place for hearing and
passing upon the report of the Superintendent of Streets with respect
to the construction of said improvement, and

WHEREAS, at the time of said hearing, said Council received the
report of the Superintendent of Streets, as submitted, and on file in
the office of the City Clerk.

NOW, THEREFORE, BE IT RESOLVED by the Council of the City of
Modesto as follows:

SECTION 1. The report of the Superintendent of Streets as sub-
mitted and on file in the office of the City Clerk is hereby confirmed
and the cost of such work is determined to be in the total amount of
\$147.20

SECTION 2. That the cost of the aforesaid work, being the amount of \$147.20, be assessed as a lien against the parcel (s) of property fronting upon the work so constructed.

All that real property in the City of Modesto, County of Stanislaus, State of California, described as follows:

Lot 5 of Block 2184 of Schultz Tract as per map filed August 25, 1947 in Volume 16 of Maps, Page 48, Stanislaus County Records.

(Stanislaus County Assessor's Parcel No. 002-01 116-0752-001)

SECTION 3. Said assessment shall bear interest on the unpaid balance at the rate of six (6%) per cent per annum, said interest to begin to run on the 31st day after the adoption of this resolution.

SECTION 4. In accordance with the provisions of Section 5893 of the California Streets and Highways Code, it is hereby ordered that the notice of said lien be delivered to the Stanislaus County Auditor, who shall enter the amount thereof on the County Assessment Book opposite the description of the particular property and the amount shall be collected together with all other taxes thereon against the property. The Director of Finance shall deliver said notice of lien to the County Auditor before the date fixed by law for the delivery of the Assessment Book to the County Board of Equalization. The lien shall be collected in accordance with the procedure prescribed in Section 5894 of the California Streets and Highways Code.

The foregoing resolution was introduced at a regular meeting of the Council of the City of Modesto held on the 28th day of January, 1974, by Councilman Elliott, who moved its adoption, which motion being duly seconded by Councilman Kullijian, was upon roll call carried and the resolution adopted by the following vote:

AYES: Councilmen: Elliott, Kullijian, Mensinger, Newton,
Simon, Mayor Davies

NOES: Councilmen: None

ABSENT: Councilmen: Dunlap

ATTEST: W. T. Chynoweth
W. T. CHYNOWETH, City Clerk

(Regular)

A RESOLUTION CONFIRMING THE REPORT OF THE SUPER-
INTENDENT OF STREETS CONCERNING THE WORK OF CON-
STRUCTION OF SIDEWALK
ALONG CERTAIN STREETS IN THE CITY OF MODESTO IN
ACCORDANCE WITH THE IMPROVEMENT DISTRICT ACT OF
1911, ASSESSING THE COST OF CONSTRUCTION AGAINST
THE PARCEL OF REAL PROPERTY FRONTING UPON THE
IMPROVEMENT, AND DIRECTING THE METHOD OF COLLECTION
OF SAID LIEN. (Along Encina Ave. at 1550 Encina Ave.,
Lot 1 of Block 2129 - Jerald J. Pitts - \$306.80)

WHEREAS, Chapter 27 of Part 3 of Division 7 (Sections 5870 et seq.)
of the Streets and Highways Code of the State of California establishes
a procedure pursuant to which the construction of certain improvements
may be required, and

WHEREAS, the Council did, on April 16, 1973, adopt
its Resolution No 73-310, ordering the installation of cer-
tain improvements along certain streets in the City of Modesto as pro-
vided therein, and directing the Superintendent of Streets to give notice
requiring the construction of such improvements, and

WHEREAS, in compliance with the provisions of Chapter 27 of Part
3 of Division 7 of the Streets and Highways Code the Superintendent of
Streets proceeded to cause the completion of the construction of _____
sidewalk on property abutting the
property hereafter described, and

WHEREAS, January 28, 1974, at 7:35 o'clock P.M.
in the Council Chambers, located in the City Hall, 801 Eleventh Street,
Modesto, California, was set as the time and place for hearing and
passing upon the report of the Superintendent of Streets with respect
to the construction of said improvement, and

WHEREAS, at the time of said hearing, said Council received the
report of the Superintendent of Streets, as submitted, and on file in
the office of the City Clerk.

NOW, THEREFORE, BE IT RESOLVED by the Council of the City of
Modesto as follows:

SECTION 1. The report of the Superintendent of Streets as sub-
mitted and on file in the office of the City Clerk is hereby confirmed
and the cost of such work is determined to be in the total amount of
\$306.80

SECTION 2. That the cost of the aforesaid work, being the amount of \$306.80, be assessed as a lien against the parcel (s) of property fronting upon the work so constructed.

All that real property in the City of Modesto, County of Stanislaus, State of California, described as follows:

Lot 1 of Block 2129 of Covena Park Tract #2 as per map filed April 16, 1946 in Volume 14, Page 49, Stanislaus County Records.

(Stanislaus County Assessor's Parcel No. 002-01 116-0109-001)

SECTION 3. Said assessment shall bear interest on the unpaid balance at the rate of six (6%) per cent per annum, said interest to begin to run on the 31st day after the adoption of this resolution.

SECTION 4. In accordance with the provisions of Section 5893 of the California Streets and Highways Code, it is hereby ordered that the notice of said lien be delivered to the Stanislaus County Auditor, who shall enter the amount thereof on the County Assessment Book opposite the description of the particular property and the amount shall be collected together with all other taxes thereon against the property. The Director of Finance shall deliver said notice of lien to the County Auditor before the date fixed by law for the delivery of the Assessment Book to the County Board of Equalization. The lien shall be collected in accordance with the procedure prescribed in Section 5894 of the California Streets and Highways Code.

The foregoing resolution was introduced at a regular meeting of the Council of the City of Modesto held on the 28th day of January, 1974, by Councilman Elliott, who moved its adoption, which motion being duly seconded by Councilman Kullijian, was upon roll call carried and the resolution adopted by the following vote:

AYES: Councilmen: Elliott, Kullijian, Mensinger, Newton, Simon, Mayor Davies

NOES: Councilmen: None

ABSENT: Councilmen: Dunlap

ATTEST: W. T. Chynoweth
W. T. CHYNOWETH, City Clerk

(Regular)

A RESOLUTION CONFIRMING THE REPORT OF THE SUPER-
INTENDENT OF STREETS CONCERNING THE WORK OF CON-
STRUCTION OF SIDEWALK
ALONG CERTAIN STREETS IN THE CITY OF MODESTO IN
ACCORDANCE WITH THE IMPROVEMENT DISTRICT ACT OF
1911, ASSESSING THE COST OF CONSTRUCTION AGAINST
THE PARCEL OF REAL PROPERTY FRONTING UPON THE
IMPROVEMENT, AND DIRECTING THE METHOD OF COLLECTION
OF SAID LIEN. (Along Miller Ave., at 1835 Miller Ave.,
Lot 1 of Block 2184 - John P. Spearin - \$172.40)

WHEREAS, Chapter 27 of Part 3 of Division 7 (Sections 5870 et seq.)
of the Streets and Highways Code of the State of California establishes
a procedure pursuant to which the construction of certain improvements
may be required, and

WHEREAS, the Council did, on March 26, 1973, adopt
its Resolution No 73-260, ordering the installation of cer-
tain improvements along certain streets in the City of Modesto as pro-
vided therein, and directing the Superintendent of Streets to give notice
requiring the construction of such improvements, and

WHEREAS, in compliance with the provisions of Chapter 27 of Part
3 of Division 7 of the Streets and Highways Code the Superintendent of
Streets proceeded to cause the completion of the construction of _____
sidewalk on property abutting the
property hereafter described, and

WHEREAS, January 28, 1974, at 7:35 o'clock P.M.
in the Council Chambers, located in the City Hall, 801 Eleventh Street,
Modesto, California, was set as the time and place for hearing and
passing upon the report of the Superintendent of Streets with respect
to the construction of said improvement, and

WHEREAS, at the time of said hearing, said Council received the
report of the Superintendent of Streets, as submitted, and on file in
the office of the City Clerk.

NOW, THEREFORE, BE IT RESOLVED by the Council of the City of
Modesto as follows:

SECTION 1. The report of the Superintendent of Streets as sub-
mitted and on file in the office of the City Clerk is hereby confirmed
and the cost of such work is determined to be in the total amount of
\$172.40

SECTION 2. That the cost of the aforesaid work, being the amount of \$172.40, be assessed as a lien against the parcel (s) of property fronting upon the work so constructed,

All that real property in the City of Modesto, County of Stanislaus, State of California, described as follows:

Lot 1 of Block 2184 of Schultz Tract as per map filed August 25, 1947 in Volume 16 of Maps, Page 48, Stanislaus County Records.

(Stanislaus County Assessor's Parcel No. 002-01 116-0756-001)

SECTION 3. Said assessment shall bear interest on the unpaid balance at the rate of six (6%) per cent per annum, said interest to begin to run on the 31st day after the adoption of this resolution.

SECTION 4. In accordance with the provisions of Section 5893 of the California Streets and Highways Code, it is hereby ordered that the notice of said lien be delivered to the Stanislaus County Auditor, who shall enter the amount thereof on the County Assessment Book opposite the description of the particular property and the amount shall be collected together with all other taxes thereon against the property. The Director of Finance shall deliver said notice of lien to the County Auditor before the date fixed by law for the delivery of the Assessment Book to the County Board of Equalization. The lien shall be collected in accordance with the procedure prescribed in Section 5894 of the California Streets and Highways Code.

The foregoing resolution was introduced at a regular meeting of the Council of the City of Modesto held on the 28th day of January, 1974, by Councilman Elliott, who moved its adoption, which motion being duly seconded by Councilman Kullijian, was upon roll call carried and the resolution adopted by the following vote:

AYES: Councilmen: Elliott, Kullijian, Mensinger, Newton, Simon, Mayor Davies

NOES: Councilmen: None

ABSENT: Councilmen: Dunlap

ATTEST: W. T. Chynoweth
W. T. CHYNOWETH, City Clerk

(Regular)

A RESOLUTION CONFIRMING THE REPORT OF THE SUPER-
INTENDENT OF STREETS CONCERNING THE WORK OF CON-
STRUCTION OF SIDEWALK

ALONG CERTAIN STREETS IN THE CITY OF MODESTO IN
ACCORDANCE WITH THE IMPROVEMENT DISTRICT ACT OF
1911, ASSESSING THE COST OF CONSTRUCTION AGAINST
THE PARCEL OF REAL PROPERTY FRONTING UPON THE
IMPROVEMENT, AND DIRECTING THE METHOD OF COLLECTION
OF SAID LIEN. (Along W. Roseburg Ave. at 1201 Brady Ave.,
Lot 4 of Block 6005 - Donald R. Weakley - \$410.00)

WHEREAS, Chapter 27 of Part 3 of Division 7 (Sections 5870 et seq.)
of the Streets and Highways Code of the State of California establishes
a procedure pursuant to which the construction of certain improvements
may be required, and

WHEREAS, the Council did, on WAIVED BY PROPERTY OWNER
-----, 19---, adopt
its Resolution No -----, ordering the installation of cer-
tain improvements along certain streets in the City of Modesto as pro-
vided therein, and directing the Superintendent of Streets to give notice
requiring the construction of such improvements, and

WHEREAS, in compliance with the provisions of Chapter 27 of Part
3 of Division 7 of the Streets and Highways Code the Superintendent of
Streets proceeded to cause the completion of the construction of -----
sidewalk on property abutting the
property hereafter described, and

WHEREAS, January 28, 1974, at 7:35 o'clock P.M.
in the Council Chambers, located in the City Hall, 801 Eleventh Street,
Modesto, California, was set as the time and place for hearing and
passing upon the report of the Superintendent of Streets with respect
to the construction of said improvement, and

WHEREAS, at the time of said hearing, said Council received the
report of the Superintendent of Streets, as submitted, and on file in
the office of the City Clerk.

NOW, THEREFORE, BE IT RESOLVED by the Council of the City of
Modesto as follows:

SECTION 1. The report of the Superintendent of Streets as sub-
mitted and on file in the office of the City Clerk is hereby confirmed
and the cost of such work is determined to be in the total amount of
\$410.00

SECTION 2. That the cost of the aforesaid work, being the amount of \$410.00, be assessed as a lien against the parcel (s) of property fronting upon the work so constructed,

All that real property in the City of Modesto, County of Stanislaus, State of California, described as follows:

The North 80 feet of the South 110 feet of the West 135 feet of the East 485 feet of the Southwest 1/4 of the Northeast 1/4 of Section 20, Township 3 South, Range 9 East, Mount Diablo Base and Meridian.

(Stanislaus County Assessor's Parcel No. 002-01 119-1273-001)

SECTION 3. Said assessment shall bear interest on the unpaid balance at the rate of six (6%) per cent per annum, said interest to begin to run on the 31st day after the adoption of this resolution.

SECTION 4. In accordance with the provisions of Section 5893 of the California Streets and Highways Code, it is hereby ordered that the notice of said lien be delivered to the Stanislaus County Auditor, who shall enter the amount thereof on the County Assessment Book opposite the description of the particular property and the amount shall be collected together with all other taxes thereon against the property. The Director of Finance shall deliver said notice of lien to the County Auditor before the date fixed by law for the delivery of the Assessment Book to the County Board of Equalization. The lien shall be collected in accordance with the procedure prescribed in Section 5894 of the California Streets and Highways Code.

The foregoing resolution was introduced at a regular meeting of the Council of the City of Modesto held on the 28th day of January, 1974, by Councilman Elliott, who moved its adoption, which motion being duly seconded by Councilman Kullijian, was upon roll call carried and the resolution adopted by the following vote:

AYES:	Councilmen:	Elliott, Kullijian, Mensinger, Newton, Simon, Mayor Davies
NOES:	Councilmen:	None
ABSENT:	Councilmen:	Dunlap

ATTEST:

W. T. Chynoweth
W. T. CHYNOWETH, City Clerk

(Regular)

MODESTO CITY COUNCIL
RESOLUTION NO. 74-70

NOT USED

MODESTO CITY COUNCIL
RESOLUTION NO. 74-71

RESOLUTION APPROVING SUBMISSION OF MEMORANDUM PROPOSAL TO STATE OF CALIFORNIA BUSINESS AND TRANSPORTATION AGENCY, OFFICE OF TRAFFIC SAFETY, FOR A TRAFFIC ENFORCEMENT GRANT

BE IT RESOLVED by the Council of the City of Modesto that it hereby approves submission of a memorandum proposal to the State of California Business and Transportation Agency, Office of Traffic Safety, for a traffic enforcement grant in amount of \$25,000.

BE IT FURTHER RESOLVED that the Modesto Police Department is hereby authorized to submit said memorandum proposal to State of California Business and Transportation Agency, Office of Traffic Safety, for a traffic enforcement grant.


The foregoing resolution was introduced at a regular meeting of the Council of the City of Modesto held on the 28th day of January, 1974 by Councilman Simon, who moved its adoption, which motion being duly seconded by Councilman Kullijian, was upon roll call carried and the resolution adopted by the following vote:

AYES: Councilmen: Elliott, Kullijian, Mensinger, Simon,
Mayor Davies

NOES: Councilmen: None

ABSENT: Councilmen: Dunlap, Newton

ATTEST:



W. T. CHYNOWETH
City Clerk

MODESTO CITY COUNCIL
RESOLUTION NO. 74-72

A RESOLUTION DETERMINING THAT THE PUBLIC INTEREST AND CONVENIENCE REQUIRE THAT AN AREA BE ANNEXED TO THE MODESTO MUNICIPAL SEWER DISTRICT NO. 1; SETTING FORTH A GENERAL DESCRIPTION OF THE AREA PROPOSED TO BE ANNEXED TO THE DISTRICT; AND NAMING A TIME AND PLACE FOR HEARING ON THE ANNEXATION OF SAID TERRITORY TO SAID DISTRICT AND PROVIDING FOR NOTICE THEREOF. (DRY CREEK PARK NO. 3)

WHEREAS, there has been annexed to the City of Modesto on December 26, 1973, certain territory known as DRY CREEK PARK NO. 3 Addition, and

WHEREAS, the inclusion of the area contained in DRY CREEK PARK NO. 3 Addition to the Modesto Municipal Sewer District No. 1 of the City of Modesto is required by the public interest and convenience.

NOW, THEREFORE, BE IT RESOLVED by the Council of the City of Modesto as follows:

SECTION 1. The public interest and convenience require that that certain area annexed to the City of Modesto and known as DRY CREEK PARK NO. 3 Addition (herein called the area proposed to be annexed) be annexed to the Modesto Municipal Sewer District No. 1 (herein called the "district") under the Community Facilities Law of 1911 (California Health and Safety Code Sections 4600, et seq., herein called the "law") pursuant to Article 6 of the law.

SECTION 2. A general description of the boundaries of the area proposed to be annexed to the district is attached hereto and made a part hereof as though set forth in full herein.

SECTION 3. The area proposed to be annexed to the Modesto Municipal Sewer District No. 1 is hereby designated as Modesto Municipal Sewer District No. 1 Annexation No. 116.

SECTION 4. The Council hereby declares that the area proposed to be annexed to the district will be benefited by such annexation.

SECTION 5. Monday, March 18, 1974, at the hour of 4:00 P.M., is hereby named as the time and the City Council Chambers, City Hall, 801 11th Street, Modesto, California, is hereby named as the place for the hearing by the Council of the city of objections by any person interested in the annexation of the territory proposed to be annexed. On said day fixed for the hearing, or any day to which the hearing is continued, the Council shall hear and consider all written and oral objections presented to the annexation of the territory proposed to be annexed. At the hearing

the Council may exclude from the territory proposed to be annexed any area that in its opinion would not be benefited by inclusion within the Modesto Municipal Sewer District No. 1. The Council will not modify the boundaries of the territory proposed to be annexed so as to exclude from it any land which would in the judgment of the Council be benefited by inclusion within the Modesto Municipal Sewer District No. 1, nor will the Council include in the territory proposed to be annexed any lands which will not in its judgment be so benefited. Upon the final hearing, and after making all necessary and proper changes (if any) in the boundaries of the territory proposed to be annexed, the Council may, by resolution passed by a vote of two-thirds (2/3) of all of its members, annex the territory designated as Modesto Municipal Sewer District No. 1 Annexation No. 116.

SECTION 6. The City Clerk is hereby directed, upon the adoption of this resolution, to cause this resolution, together with the names of the members of the Council voting for and against it, to be published once a week for at least two (2) weeks before the day fixed for the hearing in The Modesto Bee, a newspaper of general circulation printed and published in the City. The first of said publications shall be not more than sixty (60) nor less than thirty (30) days prior to the date fixed for the hearing. The City Clerk is hereby further directed to cause copies of this resolution to be posted in three (3) public places within the area proposed to be annexed, which said public places are hereby fixed and determined by the Council as follows:

- (1) On the East side of El Vista Avenue on the South line of the annexation.
- (2) On the Southeast corner of El Vista Avenue and Scenic Drive.
- (3) On the South side of Scenic Drive on the East line of the annexation.

Said posting shall be made not earlier than the sixtieth (60th) nor later than the thirtieth (30th) day prior to the date fixed for the hearing. Not earlier than sixty (60) nor later than thirty (30) days prior to the hearing a copy of this resolution, together with a map showing the boundary lines of the territory proposed to be annexed, shall be mailed postage prepaid;

(1) to each person to whom land in the area proposed to be annexed is assessed either (a) as such owner as shown on the last equalized county assessment roll of the County, at his address as shown upon said roll, or in the case of any real property assessed

for purposes of general taxation by the State Board of Equalization then to the owner of such property as shown on the last roll of the State Board of Equalization transmitted to the County Auditor of the County at his address as shown upon such roll, or (b) as such owner is otherwise known to the City Clerk at his address as known to the City Clerk (and the City Clerk shall make diligent efforts to ascertain the names and addresses of all persons owning land in the area proposed to be annexed as of a date not more than thirty (30) days prior to the date of the hearing, including inspection by or for him of said last equalized county assessment roll, said roll of said State Board of Equalization, the County Assessor's records, the County Recorder's records, and inquiry at other sources); and

(2) to each person who has any interest in any land in the area proposed to be annexed whose name and address and a designation of the land in which he is interested is on file in the office of the City Clerk.

Any error, omission or mistake in any such mailing or any failure of any person to receive any such printed copy of this resolution (and such map) shall not invalidate the proceedings hereby initiated. Said publication, posting and mailing shall constitute notice of the hearing and no other notice of the hearing need be given.

SECTION 7. This resolution is adopted, and all proceedings for the annexation of the territory proposed to be annexed and designated as Modesto Municipal Sewer District No. 1 Annexation No. 116, shall be taken pursuant to the Law.

The foregoing resolution was introduced at a regular meeting of the Council of the City of Modesto held on the 28th day of January, 19 74, by Councilman Simon, who moved its adoption, which motion being duly seconded by Councilman Kullijian, was upon roll call carried and the resolution adopted by the following vote:

AYES: Councilmen: Elliott, Kullijian, Mensinger, Simon, Mayor Davies

NOES: Councilmen: None

ABSENT: Councilmen: Dunlap, Newton

ATTEST: W. T. Chynoweth
W. T. CHYNOWETH, City Clerk

(SEAL)

APPROVED AS TO FORM:

By Elwyn L. Johnson
ELWYN L. JOHNSON, City Attorney

APPROVED AS TO DESCRIPTION:

By Ross Campbell
Public Works Department

LC
8-74

October 16, 1973

Revised November 21, 1973
Corrected December 4, 1973

DRY CREEK PARK NO. 3 ADDITION

All that real property in the State of California, County of Stanislaus, being portions of the Southwest quarter of Section 23 and the Northwest quarter of Section 26, Township 3 South, Range 9 East, Mount Diablo Base and Meridian, described as follows:

Beginning at a point on the existing City Limits as established by the Eastern boundary of the DRY CREEK PARK NO. 1 ADDITION (290), as per description filed May 16, 1972, as Instrument 19654, Stanislaus County Records, said point being the section corner common to Sections 22, 23, 26 and 27; thence along said Eastern boundary, North $00^{\circ}45'35''$ West, 152.34 feet, to the Northeast corner of ADDITION (290), said point also being the Southeast corner of the ROSE AVENUE SCHOOL ADDITION (176), as per description filed March 30, 1965, as Instrument 12390 and the Southwest corner of the ANGELO ADDITION (180), as per description filed August 13, 1965, as Instrument 31397, Stanislaus County Records; thence along the Southern boundary of ADDITION (180), North $80^{\circ}14'43''$ East, 188.72 feet; thence continuing along said Southern boundary on a tangent curve concave to the South, having a Radius of 954.93 feet, a Central Angle of $8^{\circ}46'24''$, and an Arc Length of 146.22 feet; thence leaving the existing City Limits and continuing on said curve, having a Radius of 954.93 feet, a Central Angle of $14^{\circ}31'14''$, and an Arc Length of 242.01 feet; thence South $00^{\circ}33'41''$ East, 150.44 feet, to the approximate center line of Dry Creek; thence along said center line, South $72^{\circ}05'$ East, 75.40 feet; thence South $62^{\circ}41'10''$ East, 591.29 feet; thence South $40^{\circ}51'29''$ East, 221.79 feet, to the Northwestern corner of property conveyed to the City of Modesto and described as Parcel 2, as per deed recorded March 9, 1973, in Volume 2539, Page 326, Stanislaus County Records; thence along the boundary of said Parcel 2, the following two bearings and distances, North $85^{\circ}57'31''$ East, 333.96 feet; South $00^{\circ}13'29''$ East, 130.00 feet, to the approximate center line of Dry Creek; thence along said center line the following four bearings and distances, South $51^{\circ}11'$ East, 340.00 feet; South $41^{\circ}32'47''$ East, 188.31 feet; South $33^{\circ}07'30''$ East, 99.20 feet; South $20^{\circ}09'09''$ East, 138.75 feet; thence leaving the center line of Dry Creek, South $00^{\circ}13'31''$ East, 200.00 feet, to the Northern boundary of the RIVERSIDE ADDITION (228), as per description filed March 24, 1969, as Instrument 9772, Stanislaus County Records; thence along the Northern boundary of said ADDITION (228), the following two bearings and distances, South $89^{\circ}57'25''$ West, 252.94 feet; North $59^{\circ}06'20''$ West, 159.70 feet, to the Northeast corner of EDGEBROOK MANOR SUBDIVISION, as per map filed April 14, 1959, in Volume 19 of Maps, Page 16, Stanislaus County Records; thence along the Northern boundary of said subdivision the following three bearings and distances, North $59^{\circ}06'20''$ West, 499.70 feet; North $59^{\circ}08'$ West, 379.36 feet; North $71^{\circ}37'13''$ West, 413.26 feet; thence continuing along said boundary and its Westerly extension, North $83^{\circ}22'35''$ West, 480.98 feet; thence South $89^{\circ}28'40''$ West, 118.65 feet, to the Eastern boundary of the above first mentioned DRY CREEK PARK ADDITION (290); thence along said Eastern boundary, North $00^{\circ}36'$ West, 597.30 feet, to the point of beginning, containing 31,635 Acres, more or less.

CLERK'S CERTIFICATE

I, W. T. CHYNOWETH, City Clerk of the City of Modesto, California, do hereby certify as follows:

The foregoing is a full, true and correct copy of a resolution duly adopted by at least a two-thirds (2/3) vote of all members of the Council at a regular meeting of said Council duly and regularly and legally called and held on due notice on January 28, 1974, of which meeting all of the members of said Council had due notice, and at which two-thirds (2/3) thereof were present and acting:

At said meeting said resolution was introduced upon motion of Councilman Simon, seconded by Councilman Kullijian, and adopted by the following vote:

AYES: Councilmen: Elliott, Kullijian, Mensinger, Simon,
Mayor Davies


NOES: Councilmen: None

ABSENT: Councilmen: Dunlap, Newton

I have carefully compared the same with the original minutes of said meeting on file and of record in my office and the foregoing is a full, true and correct copy of the original resolution adopted at said meeting and entered in said minutes; and

Said resolution has not been amended, modified or rescinded since the date of its adoption and the same is now in full force and effect.

DATED: January 29, 1974



City Clerk of the City of Modesto,
California
W. T. CHYNOWETH

(SEAL)

MODESTO CITY COUNCIL
RESOLUTION NO. 74-73

A RESOLUTION WITHDRAWING CERTAIN DESCRIBED TERRITORY FROM THE MC HENRY-DRY CREEK FIRE PROTECTION DISTRICT AND THE EMPIRE FIRE PROTECTION DISTRICT IN STANISLAUS COUNTY.

WHEREAS, a portion of the McHenry-Dry Creek Fire Protection District and the Empire Fire Protection District in Stanislaus County was annexed to the City of Modesto as Dry Creek Park No. 3 Addition by Resolution No. 73-1041 adopted on December 26, 1973, and said addition officially became a part of the City of Modesto on January 21, 1974, and

WHEREAS, the Health and Safety Code of the State of California provides that whenever any portion of such a District is included within a city by reason of annexation, such portion may be withdrawn from the District by the filing with the governing body of the District and the Stanislaus County Board of Supervisors, the tax levying authority of the District, a copy of a resolution of the legislative body of the city, describing the included portion, and declaring such portion withdrawn, and

WHEREAS, it is to the best interests of the residents in the area of said Fire Protection Districts which has been annexed to the City that the area be withdrawn from said Fire Protection Districts and provided fire prevention and fire fighting services by the City,

NOW, THEREFORE, BE IT RESOLVED by the Council of the City of Modesto that the territory, the description of which is attached hereto and made a part hereof as though set forth in full herein, be withdrawn from the boundaries of the McHenry-Dry Creek Fire Protection District and the Empire Fire Protection District in Stanislaus County. Said withdrawal to be effective at 12:00 midnight on December 31, 1974.

BE IT FURTHER RESOLVED that the City Clerk be, and he is hereby directed to file a certified copy of this resolution with the governing bodies of the Districts and the Stanislaus County Board of Supervisors, the tax levying authority of the Districts.

The foregoing resolution was introduced at a regular meeting of the Council of the City of Modesto held on the 28th day of January, 1974, by Councilman Simon, who moved its adoption, which motion being duly seconded by Councilman Kullijian, was upon roll call carried and the resolution adopted by the following vote:

AYES: Councilmen: Elliott, Kullijian, Mensinger, Simon, Mayor Davies

NOES: Councilmen: None

ABSENT: Councilmen: Dunlap, Newton

ATTEST: W. T. Chynoweth
W. T. CHYNOWETH, City Clerk

(SEAL)

APPROVED AS TO FORM:

BY Elwyn L. Johnson
ELWYN L. JOHNSON, City Attorney

APPROVED AS TO DESCRIPTION:

BY Bob Campbell
Public Works Department

October 16, 1973

Revised November 21, 1973

Corrected December 4, 1973

DRY CREEK PARK NO. 3 ADDITION

All that real property in the State of California, County of Stanislaus, being portions of the Southwest quarter of Section 23 and the Northwest quarter of Section 26, Township 3 South, Range 9 East, Mount Diablo Base and Meridian, described as follows:

Beginning at a point on the existing City Limits as established by the Eastern boundary of the DRY CREEK PARK NO. 1 ADDITION (290), as per description filed May 16, 1972, as Instrument 19654, Stanislaus County Records, said point being the section corner common to Sections 22, 23, 26 and 27; thence along said Eastern boundary, North $00^{\circ}45'35''$ West, 152.34 feet, to the Northeast corner of ADDITION (290), said point also being the Southeast corner of the ROSE AVENUE SCHOOL ADDITION (176), as per description filed March 30, 1965, as Instrument 12390 and the Southwest corner of the ANGELO ADDITION (180), as per description filed August 13, 1965, as Instrument 31397, Stanislaus County Records; thence along the Southern boundary of ADDITION (180), North $80^{\circ}14'43''$ East, 188.72 feet; thence continuing along said Southern boundary on a tangent curve concave to the South, having a Radius of 954.93 feet, a Central Angle of $8^{\circ}46'24''$, and an Arc Length of 146.22 feet; thence leaving the existing City Limits and continuing on said curve, having a Radius of 954.93 feet, a Central Angle of $14^{\circ}31'14''$, and an Arc Length of 242.01 feet; thence South $00^{\circ}33'41''$ East, 150.44 feet, to the approximate center line of Dry Creek; thence along said center line, South $72^{\circ}05'$ East, 75.40 feet; thence South $62^{\circ}41'10''$ East, 591.29 feet; thence South $40^{\circ}51'29''$ East, 221.79 feet, to the Northwestern corner of property conveyed to the City of Modesto and described as Parcel 2, as per deed recorded March 9, 1973, in Volume 2539, Page 326, Stanislaus County Records; thence along the boundary of said Parcel 2, the following two bearings and distances, North $85^{\circ}57'31''$ East, 333.96 feet; South $00^{\circ}13'29''$ East, 130.00 feet, to the approximate center line of Dry Creek; thence along said center line the following four bearings and distances, South $51^{\circ}11'$ East, 340.00 feet; South $41^{\circ}32'47''$ East, 188.31 feet; South $33^{\circ}07'30''$ East, 99.20 feet; South $20^{\circ}09'09''$ East, 138.75 feet; thence leaving the center line of Dry Creek, South $00^{\circ}13'31''$ East, 200.00 feet, to the Northern boundary of the RIVERSIDE ADDITION (228), as per description filed March 24, 1969, as Instrument 9772, Stanislaus County Records; thence along the Northern boundary of said ADDITION (228), the following two bearings and distances, South $89^{\circ}57'25''$ West, 252.94 feet; North $59^{\circ}06'20''$ West, 159.70 feet, to the Northeast corner of EDGEBROOK MANOR SUBDIVISION, as per map filed April 14, 1959, in Volume 19 of Maps, Page 16, Stanislaus County Records; thence along the Northern boundary of said subdivision the following three bearings and distances, North $59^{\circ}06'20''$ West, 499.70 feet; North $59^{\circ}08'$ West, 379.36 feet; North $71^{\circ}37'13''$ West, 413.26 feet; thence continuing along said boundary and its Westerly extension, North $83^{\circ}22'35''$ West, 480.98 feet; thence South $89^{\circ}28'40''$ West, 118.65 feet, to the Eastern boundary of the above first mentioned DRY CREEK PARK ADDITION (290); thence along said Eastern boundary, North $00^{\circ}36'$ West, 597.30 feet, to the point of beginning, containing 31.635 Acres, more or less.

MODESTO CITY COUNCIL
RESOLUTION NO. 74-74

LETTER

A RESOLUTION APPROVING/AGREEMENT BETWEEN THE CITY OF MODESTO AND MRS. FAYLA M. BOWLIN TO COVER COSTS OF RELOCATION AND MOVING EXPENSE (Tuolumne River Regional Park)

BE IT HEREBY RESOLVED by the Council of the City of Modesto
letter
that the/agreement between the City of Modesto and Mrs. Fayla M.
Bowlin
for covering costs of relocation and moving expenses (\$360)

be, and it is hereby approved.

BE IT FURTHER RESOLVED that the execution of said/agreement
letter
by the designated city officials be authorized.

The foregoing resolution was introduced at a regular meeting
of the Council of the City of Modesto held on the 28th day of
January, , 1974, by Councilman Simon , who moved its
adoption, which motion being duly seconded by Councilman Kullijian,
was upon roll call carried and the resolution adopted by the follow-
ing vote:

AYES: Councilmen: Elliott, Kullijian, Mensinger, Simon,
Mayor Davies
NOES: Councilmen: None
ABSENT: Councilmen: Dunlap, Newton

ATTEST:


W. T. CHYNOWETH, City Clerk

MODESTO CITY COUNCIL
RESOLUTION NO. 74- 75

A RESOLUTION OBJECTING TO THE SALE OF CERTAIN REAL PROPERTY HEREIN DESCRIBED BY THE TAX COLLECTOR OF THE COUNTY OF STANISLAUS AS PROVIDED BY SECTION 3695 OF THE REVENUE AND TAXATION CODE OF THE STATE OF CALIFORNIA.

WHEREAS, the Board of Supervisors of the County of Stanislaus, State of California has authorized the Tax Collector of the County of Stanislaus to sell at public auction certain real property situated in said County and which has been deeded to the State of California for nonpayment of delinquent taxes, and

WHEREAS, the hereinafter described property is situated in the City of Modesto, County of Stanislaus, State of California, and

WHEREAS, said property has also been sold for nonpayment of taxes levied and assessed by said City of Modesto on said property for a period of five (5) years and said taxes due to said City have not been paid,

NOW, THEREFORE, BE IT RESOLVED by the Council of the City of Modesto that in accordance with the provisions of Section 3695 of the Revenue and Taxation Code of the State of California, said City of Modesto hereby objects to the sale of said property hereinafter described by said County Tax Collector.

BE IT FURTHER RESOLVED that the City of Modesto desires to purchase said property under the provisions of Chapter 8, Part 6, Division 1 of the Revenue and Taxation Code of the State of California (Sections 3771 et seq., Revenue and Taxation Code) and hereby authorizes the City Manager to execute an agreement with the County of Stanislaus to purchase said property.

The real property herein mentioned is situated in the City of Modesto, County of Stanislaus, State of California, and is more particularly described as follows:

City of Modesto Coolidge Col. Lot 12 W 13 ft of N 150 ft.
also described as Parcel No. 031 0605 001.

The foregoing resolution was introduced at a regular meeting of the Council of the City of Modesto held on the 28th day of January, 1974, by Councilman Simon, who moved its adoption, which motion being duly seconded by Councilman Kullijian, was upon roll call carried and the resolution adopted by the following vote:

AYES: Councilmen: Elliott, Kullijian, Mensinger, Simon,
Mayor Davies

NOES: Councilmen: None

ABSENT: Councilmen: Dunlap, Newton

ATTEST:


W. T. CHYNOWETH, City Clerk

(SEAL)

APPROVED AS TO FORM:


ELWYN L. JOHNSON, City Attorney

MODESTO CITY COUNCIL
RESOLUTION NO. 74-76

AMENDED

A RESOLUTION APPROVING/AGREEMENT BETWEEN THE CITY OF MODESTO AND
DUANE STONE, ARCHITECT, FIRE TRAINING CENTER

BE IT HEREBY RESOLVED by the Council of the City of Modesto
amended
that the/agreement between the City of Modesto and Duane Stone,
Architect, Fire Training Center
for extension of time to complete site plan and Environmental Impact
Report for the new fire training center
be, and it is hereby approved.

BE IT FURTHER RESOLVED that the execution of said/agreement
amended
by the designated city officials be authorized.

The foregoing resolution was introduced at a regular meeting
of the Council of the City of Modesto held on the 28th day of
January , 1974, by Councilman Simon , who moved its
adoption, which motion being duly seconded by Councilman Kullajian,
was upon roll call carried and the resolution adopted by the follow-
ing vote:

AYES: Councilmen: Elliott, Kullajian, Mensinger, Simon,
Mayor Davies
NOES: Councilmen: None
ABSENT: Councilmen: Dunlap, Newton

ATTEST:


W. T. CHYNOWETH, City Clerk

MODESTO CITY COUNCIL
RESOLUTION NO. 74-77

LEASE

A RESOLUTION APPROVING/AGREEMENT BETWEEN THE CITY OF MODESTO AND DOMINIC DE PALMA FOR PROPERTY WHICH CONSISTS OF 27 ACRES OF MIXED FRUITS FOR FARMING PURPOSES (Dry Creek Regional Park)


BE IT HEREBY RESOLVED by the Council of the City of Modesto
lease
that the/agreement between the City of Modesto and Dominic De Palma
for property which consists of 27 acres of mixed fruits for farming purposes (City to receive \$1,750 per year for a term ending 10/31/74) be, and it is hereby approved.

BE IT FURTHER RESOLVED that the execution of said/agreement
lease
by the designated city officials be authorized.

The foregoing resolution was introduced at a regular meeting of the Council of the City of Modesto held on the 28th day of January , 1974, by Councilman Simon , who moved its adoption, which motion being duly seconded by Councilman Kullijian was upon roll call carried and the resolution adopted by the following vote:

AYES: Councilmen: Elliott, Kullijian, Mensinger, Simon,
Mayor Davies
NOES: Councilmen: None
ABSENT: Councilmen: Dunlap, Newton

ATTEST:


W. T. CHYNOWETH, City Clerk

MODESTO CITY COUNCIL
RESOLUTION NO. 74-78

A RESOLUTION AMENDING THE 1973-74 FINAL BUDGET OF THE CITY OF MODESTO TO ESTIMATE ADDITIONAL REVENUE IN THE PUBLIC EMPLOYMENT PROGRAM FUND (FUND NO. 220) AND TO INCREASE APPROPRIATIONS TO PROVIDE FOR EXPENDITURE OF SAID ADDITIONAL REVENUE.

WHEREAS, the Public Employment Program has been extended beyond the original termination date by the Federal Government, and

WHEREAS, the Federal Government will continue to provide funds for the extended program,

NOW, THEREFORE, BE IT RESOLVED by the Council of the City of Modesto that the 1973-74 Final Budget of the City of Modesto is amended to estimate additional revenue in the Public Employment Program Fund (Fund No. 220) as follows:

P. E. P. Title 5 Grant (Account No. 235) \$ 98,000.00

BE IT FURTHER RESOLVED that the 1973-74 Final Budget of the City of Modesto be amended to increase the appropriations of the available P. E. P. Title 5 Grant monies to provide for expenditures as follows:

Account # 110	Salaries & Wages	\$ 80,795.00
Account # 339	Uniform Allowance	163.00
Account # 411	Compensation Insurance	2,471.00
Account # 422	Group Dental Insurance	541.00
Account # 423	Group Life Insurance	127.00
Account # 424	OASDI Contribution	3,839.00
Account # 425	PERS Contribution	8,317.00
Account # 426	Group Health Insurance	<u>1,747.00</u>
Total P. E. P. Grant Funds		<u>\$ 98,000.00</u>

BE IT FURTHER RESOLVED that the Director of Finance is hereby authorized to take the necessary steps to implement the provisions of this resolution.

The foregoing resolution was introduced at a regular meeting of the Council of the City of Modesto held on the 28th day of January, 1974, by Councilman Simon, who moved its adoption, which motion being duly seconded by Councilman Kullijian, was upon roll call carried and the resolution adopted by the following vote:

AYES: Councilmen: Elliott, Kullijian, Mensinger, Simon,
 Mayor Davies
NOES: Councilmen: None
ABSENT: Councilmen: Dunlap, Newton

(SEAL)

ATTEST:

W. T. Chynoweth
W. T. CHYNOWETH, City Clerk

APPROVED AS TO FORM:

Elwyn L. Johnson
ELWYN L. JOHNSON, City Attorney

MODESTO CITY COUNCIL
RESOLUTION NO. 74-79

LEASE

A RESOLUTION APPROVING/AGREEMENT BETWEEN THE CITY OF MODESTO AND GLINDA WILLIAMS FOR RESIDENCE AT 1311 LEGION PARK DRIVE (Tuolumne River Regional Park)

BE IT HEREBY RESOLVED by the Council of the City of Modesto
lease
that the/agreement between the City of Modesto and Glinda Williams
for residence at 1311 Legion Park Drive (\$125 per month)

be, and it is hereby approved.

BE IT FURTHER RESOLVED that the execution of said/agreement
lease
by the designated city officials be authorized.

The foregoing resolution was introduced at a regular meeting of the Council of the City of Modesto held on the 28th day of January, 1974, by Councilman Simon, who moved its adoption, which motion being duly seconded by Councilman Kullijian, was upon roll call carried and the resolution adopted by the following vote:

AYES: Councilmen: Elliott, Kullijian, Mensinger, Simon,
Mayor Davies
NOES: Councilmen: None
ABSENT: Councilmen: Dunlap, Newton

ATTEST:


W. T. CHYNOWETH, City Clerk

MODESTO CITY COUNCIL
RESOLUTION NO. 74-80

A RESOLUTION SETTING TIME AND PLACE FOR HEARING RECOMMENDATION OF PLANNING COMMISSION TO AMEND P-D(69) TO ALLOW CONSTRUCTION OF A RECREATIONAL VEHICLE STORAGE AREA AND TENNIS COURTS AT THE SOUTH CENTER OF THE GRANADA PARK DEVELOPMENT ON THE NORTH SIDE OF HADDON AVENUE EAST OF NORTH RIVERSIDE DRIVE (Brice)

BE IT HEREBY RESOLVED by the Council of the City of Modesto that February 19, 1974 , at 4:00 P.M. in the Council Chambers, City Hall, 801 Eleventh Street, Modesto, California is hereby set as the time and place for consideration of recommendation of Planning Commission to amend P-D(69) to allow construction of a recreational vehicle storage area and tennis courts at the south center of the Granada Park development on the north side of Haddon Avenue East of North Riverside Drive.

The foregoing resolution was introduced at a regular meeting of the Council of the City of Modesto held on the 28th day of January , 1974 , by Councilman Simon , who moved its adoption, which motion being duly seconded by Councilman Kullijian , was upon roll call carried and the resolution adopted by the following vote:

AYES: Councilmen: Elliott, Kullijian, Mensinger, Simon,
Mayor Davies

NOES: Councilmen: None

ABSENT: Councilmen: Dunlap, Newton

ATTEST:


W. T. CHYNOWETH, City Clerk

MODESTO CITY COUNCIL
RESOLUTION NO. 74-81

A RESOLUTION ANNEXING UNINHABITED TERRITORY
KNOWN AS THE NORTH MCHENRY NO. 1 ADDITION
TO THE CITY OF MODESTO.

WHEREAS, a written petition was filed under the "Annexation of Uninhabited Territory Act of 1939" and amendments thereto, with the City Council as the Legislative Body of the City of Modesto, a municipal corporation, containing a description of uninhabited territory contiguous to land lying within the boundary of said City of Modesto, and requesting therein that said territory be included in such municipal corporation, and

WHEREAS, said petition was signed by or written consent was filed by the owners of all of the land in the territory to be annexed, and

WHEREAS, the Stanislaus County Local Agency Formation Commission did on July 20, 1973, authorize the annexation of said uninhabited territory to the City of Modesto, without notice and hearing by the Legislative Body, pursuant to the Government Code, and

WHEREAS, owners of all of the territory to be annexed have heretofore filed with the Clerk of the Legislative Body, their written consent to have the property to be annexed subjected to taxation after annexation equally with property within the City of Modesto to pay any indebtedness or liability of the City of Modesto outstanding or authorized at the time said territory is annexed, for the acquisition, construction, or completion of municipal improvements, and

WHEREAS, said territory so proposed to be annexed to the City of Modesto is designated as NORTH MCHENRY NO. 1 Addition,

NOW, THEREFORE, BE IT RESOLVED by the Council of the City of Modesto as follows:

That the annexation of said uninhabited territory designated as NORTH MCHENRY NO. 1 Addition and hereinafter mentioned and described, as requested by said petition so filed with said City Council as the Legislative Body of said City of Modesto

be and the same is hereby approved and said property be and the same is hereby subjected to taxation after annexation equally with property within the City of Modesto to pay any indebtedness of the City of Modesto, outstanding or authorized at the time said territory is annexed, for the acquisition, construction or completion of municipal improvements, and said territory is hereby annexed to, incorporated and included in said City of Modesto, a municipal corporation.

BE IT FURTHER RESOLVED, that the specific description of the boundaries of the territory, the annexation of which is hereby approved, is attached hereto and made a part hereof as though set forth in full herein.

BE IT FURTHER RESOLVED, that no change in school district boundaries shall be effected by reason of the annexation of the hereinafter described area to the City of Modesto.

BE IT FURTHER RESOLVED, that the City Clerk of the City of Modesto is hereby directed to immediately make, under the seal of said City of Modesto, and transmit to the Secretary of State of California, a certified copy of this resolution, stating the date of its passage.

The foregoing resolution was introduced at a regular meeting of the Council of the City of Modesto held on the 28th day of January, 1974, by Councilman Simon, who moved its adoption, which motion being duly seconded by Councilman Kullijian, was upon roll call carried and the resolution adopted by the following vote:

- AYES: Councilmen: Elliott, Kullijian, Mensinger, Simon, Mayor Davies
- NOES: Councilmen: None
- ABSENT: Councilmen: Dunlap, Newton

ATTEST: W. T. Chynoweth
W. T. CHYNOWETH, City Clerk

(SEAL)

APPROVED AS TO FORM:

By Elwyn L. Johnson
ELWYN L. JOHNSON, City Attorney

APPROVED AS TO DESCRIPTION:

By Paul Campbell
Public Works Department JLC
1-28-74

NORTH McHENRY NO. 1 ADDITION

All that real property in the State of California, County of Stanislaus, in the Northeast quarter of Section 8, Township 3 South, Range 9 East, Mount Diablo Base and Meridian, described as follows:

Beginning at a point on the existing City Limits as established by the Northeastern corner of GREENWOOD ESTATES NO. 3 ADDITION (213), as per description filed March 14, 1968, as Instrument 8062, Stanislaus County Records; thence along the Northern line of said Addition (213), North $89^{\circ}40'20''$ West, 250.00 feet, to the Northeastern corner of GREENWOOD ESTATES NO. 2 ADDITION (200), as per description filed August 4, 1967, as Instrument 24433, Stanislaus County Records; thence along the Northern line of said Addition (200), North $89^{\circ}40'20''$ West, 116.50 feet; thence leaving the existing City Limits, North $01^{\circ}20'40''$ West, 988.24 feet; thence South $89^{\circ}45'45''$ East, 1318.24 feet, to the center line of a 110.00 foot public road known as McHenry Avenue, said line also being the section line common to Sections 8 and 9, Township and Range aforesaid; thence along said center line and section line, South $01^{\circ}20'50''$ East, 824.60 feet, to the center line of a 60.00 foot public road known as Union Avenue; thence along said center line, North $89^{\circ}40'25''$ West, 951.83 feet; thence, South $01^{\circ}20'40''$ East, 165.68 feet, to the point of beginning, containing 26.308 Acres, more or less.

MODESTO CITY COUNCIL
RESOLUTION NO. 74- 82

A RESOLUTION AMENDING THE 1973-74 FINAL BUDGET OF THE CITY OF MODESTO TO ESTIMATE ADDITIONAL REVENUE IN THE REVENUE SHARING FUND (FUND NO. 611) AND TO APPROPRIATE THE ADDITIONAL REVENUE IN THE GENERAL RESERVE (ACCOUNT NO. 60) OF THE REVENUE SHARING FUND (FUND NO. 611)

WHEREAS, an additional \$307,569.00 in Revenue Sharing funds is estimated to be available to the City of Modesto during the 1973-74 fiscal year,

NOW, THEREFORE, BE IT RESOLVED by the Council of the City of Modesto that the 1973-74 Final Budget of the City of Modesto is amended to estimate additional revenue in the Revenue Sharing Fund (Fund No. 611) as follows:

Revenue Sharing Allocation (Account No. 855) \$307,569.00

BE IT FURTHER RESOLVED that said estimated additional revenue be appropriated in the General Reserve (Account No. 60) of the Revenue Sharing Fund (Fund No. 611) to be transferred to specific projects as approved by the Council.

BE IT FURTHER RESOLVED that the Director of Finance is hereby authorized to take the necessary steps to implement the provisions of this resolution.

The foregoing resolution was introduced at a regular meeting of the Council of the City of Modesto held on the 28th day of January, 1974, by Councilman Simon, who moved its adoption, which motion being duly seconded by Councilman Kullijian, was upon roll call carried and the resolution adopted by the following vote:

AYES: Councilmen: Elliott, Kullijian, Mensinger, Simon,
 Mayor Davies
NOES: Councilmen: None
ABSENT: Councilmen: Dunlap, Newton

ATTEST:


W. T. CHYNOWETH, City Clerk

(SEAL)

APPROVED AS TO FORM:

By 
ELWYN L. JOHNSON, City Attorney

MODESTO CITY COUNCIL
RESOLUTION NO. 74-83

A RESOLUTION AMENDING THE 1973-74 FINAL BUDGET OF THE CITY OF MODESTO TO AUTHORIZE THE TRANSFER OF \$577,000.00 TO THE GENERAL FUND (FUND NO. 101) AND THE SPECIAL FUND FOR CAPITAL OUTLAYS (FUND NO. 321) FROM THE GENERAL RESERVE (ACCOUNT NO. 60) OF THE REVENUE SHARING FUND (FUND NO. 611)

WHEREAS, the Council of the City of Modesto is authorized to transfer money from the Revenue Sharing Fund (Fund No. 611) to other City funds to finance qualified projects as needed,

NOW, THEREFORE, BE IT RESOLVED by the Council of the City of Modesto that the 1973-74 Final Budget of the City of Modesto be amended to authorize the transfer of \$71,000.00 in the General Reserve (Account No. 60) of the Revenue Sharing Fund (Fund No. 611) to the General Fund (Fund No. 101) and appropriated in the following account:

Strengthen Water System (Account No. 6828-50)	<u>\$ 71,000.00</u>
---	---------------------

BE IT FURTHER RESOLVED that the 1973-74 Final Budget of the City of Modesto be amended to authorize the transfer of \$506,000.00 in the General Reserve (Account No. 60) of the Revenue Sharing Fund (Fund No. 611) to the Special Fund for Capital Outlays (Fund No. 321) and appropriated in the following accounts:

Aerial Ladder Truck (Account No. 6121-41)	\$ 45,000.00
Service Yard Building No. 5 (Account No. 6519-41)	96,000.00
Davis Park Development/Stages 7, 8 & 9 (Account No. 6315-31)	150,000.00
Rose Avenue Park Development/Stages 1 & 2 (Account No. 6311-31)	130,000.00
Chrysler Park Development/Stage 1 (Account No. 6312-31)	85,000.00
	<u>\$506,000.00</u>

BE IT FURTHER RESOLVED that the Director of Finance is hereby authorized to take the necessary steps to implement the provisions of this resolution.

The foregoing resolution was introduced at a regular meeting of the Council of the City of Modesto held on the 28th day of January, 1974, by Councilman Simon, who moved its adoption, which motion being duly seconded by Councilman Kullijian, was upon roll call carried and the resolution adopted by the following vote:

AYES: Councilmen: Elliott, Kullijian, Mensinger, Simon
Mayor Davies

NOES: Councilmen: None

ABSENT: Councilmen: Eunlap, Newton

(SEAL)

ATTEST:

W. T. Chynoweth
W. T. CHYNOWETH, City Clerk

APPROVED AS TO FORM:

Elwyn L. Johnson
ELWYN L. JOHNSON, City Attorney

MODESTO CITY COUNCIL
RESOLUTION NO. 74-84

A RESOLUTION APPOINTING MEMBER OF THE BOARD OF APPEALS, DANGEROUS BUILDING CODE AND HOUSING CODE (REPLACING LEE HAMPSON) FOR A TERM ENDING JANUARY 1, 1977 (Gordon Hart)

WHEREAS, Section 1102 of the Charter of the City of Modesto authorizes the City Council to appoint members to various Boards and Commissions;

NOW, THEREFORE, BE IT RESOLVED by the Council of the City of Modesto as follows:

SECTION 1. The following person is hereby appointed to the Board of Appeals, Dangerous Building Code & Housing Code / for the respective term as indicated: (Term ending January 1, 1977)

Gordon Hart
603 Myrtle Avenue
Modesto, California 95350

SECTION 2. The City Clerk is hereby directed to transmit a copy of this resolution to the newly appointed member of the Board of Appeals, Dangerous Building Code & Housing Code / and the Secretary thereof.

The foregoing resolution was introduced at a regular meeting of the Council of the City of Modesto held on the 28th day of January, 1974, by Councilman Mensinger, who moved its adoption, which motion being duly seconded by Councilman Newton, was upon roll call carried and the resolution adopted by the following vote:

AYES: Councilmen: Elliott, Kullijian, Mensinger, Newton,
Simon, Mayor Davies
NOES: Councilmen: None
ABSENT: Councilmen: Dunlap

ATTEST:


W. T. CHYNOWETH, City Clerk

MODESTO CITY COUNCIL
RESOLUTION NO. 74-85

A RESOLUTION APPOINTING MEMBER OF THE BOARD OF APPEALS, DANGEROUS BUILDING CODE AND HOUSING CODE (REPLACING ROB ROY PHILLIPS) FOR A TERM ENDING JANUARY 1, 1978 (Charles Plaster)

WHEREAS, Section 1102 of the Charter of the City of Modesto authorizes the City Council to appoint members to various Boards and Commissions;

NOW, THEREFORE, BE IT RESOLVED by the Council of the City of Modesto as follows:

SECTION 1. The following person is hereby appointed to the Board of Appeals, Dangerous Building Code & Housing Code / for the respective term as indicated: (Term ending January 1, 1978)

Charles Plaster
3305 Alta Way
Modesto, California 95350

SECTION 2. The City Clerk is hereby directed to transmit a copy of this resolution to the newly appointed member of the Board of Appeals, Dangerous Building Code & Housing Code / and the Secretary thereof.

The foregoing resolution was introduced at a regular meeting of the Council of the City of Modesto held on the 28th day of January, 1974, by Councilman Mensinger, who moved its adoption, which motion being duly seconded by Councilman Newton, was upon roll call carried and the resolution adopted by the following vote:

AYES:	Councilmen:	Elliott, Kullijian, Mensinger, Newton, Simon, Mayor Davies
NOES:	Councilmen:	None
ABSENT:	Councilmen:	Dunlap

ATTEST:


W. T. CHYNOWETH, City Clerk

MODESTO CITY COUNCIL
RESOLUTION NO. 74-86

A RESOLUTION APPOINTING MEMBER OF THE BOARD OF ZONING ADJUSTMENT (RE-PLACING CLIFTON ROOKER) FOR A TERM ENDING JANUARY 1, 1975 (Blaine Pack)

WHEREAS, Section 1102 of the Charter of the City of Modesto authorizes the City Council to appoint members to various Boards and Commissions;

NOW, THEREFORE, BE IT RESOLVED by the Council of the City of Modesto as follows:

SECTION 1. The following person is hereby appointed to the Board of Zoning Adjustment for the respective term as indicated: (Term ending January 1, 1975)

Blaine Pack
1108 Bristol Lane
Modesto, California 95350

SECTION 2. The City Clerk is hereby directed to transmit a copy of this resolution to the newly appointed member of the Board of Zoning Adjustment and the Secretary thereof.

The foregoing resolution was introduced at a regular meeting of the Council of the City of Modesto held on the 28th day of January, 1974, by Councilman Elliott, who moved its adoption, which motion being duly seconded by Councilman Kullijian, was upon roll call carried and the resolution adopted by the following vote:

AYES: Councilmen: Elliott, Kullijian, Mensinger, Newton, Simon, Mayor Davies

NOES: Councilmen: None

ABSENT: Councilmen: Dunlap

ATTEST:


W. T. CHYNOWETH, City Clerk

MODESTO CITY COUNCIL
RESOLUTION NO. 74-87

A RESOLUTION PROCLAIMING FEBRUARY 15 AS SUSAN B. ANTHONY DAY

BE IT HEREBY RESOLVED by the Council of the City of Modesto that it hereby proclaims that February 15th shall be designated as Susan B. Anthony Day, in recognition of Ms. Anthony's untiring efforts to obtain the vote and other social, political, and economic rights for women in America.

The foregoing resolution was introduced at a regular meeting of the Council of the City of Modesto held on the 4th day of February, 1974, by Councilman Newton , who moved its adoption, which motion being duly seconded by Councilman Kullijian was upon roll call carried and the resolution adopted by the following vote:

AYES: Councilmen: Elliott, Kullijian, Mensinger, Newton,
Mayor Davies
NOES: Councilmen: None
ABSENT: Councilmen: Dunlap, Simon

ATTEST:


W. T. CHYNOWETH, City Clerk

MODESTO CITY COUNCIL
RESOLUTION NO. 74-88

A RESOLUTION APPROVING APPROPRIATION TRANSFER OF \$2,500 TO PROVIDE FUNDS FOR ADDITIONAL PROMOTIONAL ACTIVITIES FOR DOWNTOWN IMPROVEMENT DISTRICT

BE IT RESOLVED by the Council of the City of Modesto that the following appropriation transfer(s) are approved:

DOWNTOWN IMPROVMENT DISTRICT FUND (218)

FROM: Contingency Reserve (61-218)	\$2,500
TO: Business Promotions (237-218)	\$2,500

(Reference: Letter to Mayor & Members of the City Council dated 1-30-74)

The foregoing resolution was introduced at a regular meeting of the Council of the City of Modesto held on the 4th day of February, 1974, by Councilman Newton, who moved its adoption, which motion being duly seconded by Councilman Kullijian, was upon roll call carried and the resolution adopted by the following vote:

AYES: Councilmen: Elliott, Kullijian, Mensinger, Newton, Mayor Davies

NOES: Councilmen: None

ABSENT: Councilmen: Dunlap, Simon

ATTEST:


W. T. CHYNOWETH, City Clerk

MODESTO CITY COUNCIL
RESOLUTION NO. 74-89

A RESOLUTION ACCEPTING THE BID OF FERRERO ELECTRIC, INC. FOR REVISED STREET/CIRCUIT ON McHENRY BETWEEN NEEDHAM AND MAYNELL LIGHT

WHEREAS, Resolution No. 74-29 , adopted by the Council of the City of Modesto on January 14, 1974 , approved the plans and specifications for the construction of a Revised Street Light Circuit on McHenry between Needham and Maynell

and authorized the calling for bids, and

WHEREAS, the bids received for the construction of a Revised Street Light Circuit on McHenry between Needham and Maynell were opened at 10:00 A.M. on January 29, 1974 and later tabulated by the Director of Public Works for the consideration of the Council, and

WHEREAS, the Director of Public Works has recommended that the bid of Ferrero Electric, Inc. in the amount of \$9,640.00

be accepted as the lowest responsible bid.

NOW, THEREFORE, BE IT RESOLVED by the Council of the City of Modesto that the bid of Ferrero Electric, Inc. in the amount of \$9,640.00

be accepted and the execution of a contract for the completion of the project by the City's designated officials be authorized.

The foregoing resolution was introduced at a regular meeting of the Council of the City of Modesto held on the 4th day of February, 1974, by Councilman Newton , who moved its adoption, which motion being duly seconded by Councilman Kullijian , was upon roll call carried and the resolution adopted by the following vote:

AYES: Councilmen: Elliott, Kullijian, Mensinger, Newton,
Mayor Davies
NOES: Councilmen: None
ABSENT: Councilmen: Dunlap, Simon

ATTEST: 
W. T. CHYNOWETH, City Clerk

MODESTO CITY COUNCIL
RESOLUTION NO. 74-90

A RESOLUTION OF THE COUNCIL OF THE CITY OF MODESTO ANNEXING TERRITORY TO THE MODESTO MUNICIPAL SEWER DISTRICT NO. 1 AND FIXING AND DETERMINING ITS BOUNDARIES. (SUNRISE-BRIGGSMORE)

WHEREAS, the Council (herein called the "Council") of the City of Modesto (herein called the "City") heretofore on August 15, 1966, duly adopted Resolution No. 66-543, which was recorded in the office of the County Recorder of Stanislaus County on August 16, 1966, and which established the Modesto Municipal Sewer District No. 1, and

WHEREAS, the Council heretofore on December 17, 1973, duly adopted Resolution No. 73-1025 (herein called the "resolution") determining that the public interest and convenience require that certain territory designated as Modesto Municipal Sewer District No. 1 Annexation No. 115 be annexed to the Modesto Municipal Sewer District No. 1, setting forth a general description of the area proposed to be annexed, and naming a time and place for hearing on annexation of the territory proposed to be annexed and providing for notice thereof, and

WHEREAS, the resolution, together with the names of the members of the Council voting for and against it, was posted, mailed to property owners in the area proposed to be annexed and published in the time, form and manner required by the resolution and by the Community Facilities Law of 1911 (California Health and Safety Code Section 4600, et seq., herein called the "law") as evidenced by the affidavit of posting and mailing and the affidavit of publication of the resolution on file in the office of the City Clerk, and

WHEREAS, on Monday, February 4, 1974, at the hour of 4:00 P.M., at the Council Chambers, City Hall, 801 11th Street, Modesto, California, said hearing was duly held and no objections were presented to the Council to the annexation of the area proposed to be annexed or to the inclusion of any lands in the District except:

No objections.

NOW, THEREFORE, BE IT RESOLVED by the Council of the City of Modesto, as follows:

SECTION 1. Any and all objections to the annexation of the territory designated as Modesto Municipal Sewer District No. 1 Annexation No. 115 to the Modesto Municipal Sewer District No. 1 or to the inclusion of any lands in said annexation are hereby overruled.

SECTION 2. The Council hereby determines that no territory or land is included within the boundaries of the territory proposed to be annexed to said Modesto Municipal Sewer District No. 1 which will not be benefited by said district.

SECTION 3. The Council hereby annexes that certain territory designated as Modesto Municipal Sewer District No. 1 Annexation No. 115 to the Modesto Municipal Sewer District No. 1.

SECTION 4. The boundaries of the territory designated as Modesto Municipal Sewer District No. 1 Annexation No. 115, which is hereby annexed to the Modesto Municipal Sewer District No. 1, are hereby established, fixed and finally determined to be as attached hereto and made a part hereof as though set forth in full herein.

SECTION 5. This resolution is adopted and all proceedings for the annexation of territory to the District shall be taken, pursuant to the Law.

SECTION 6. A certified copy of this resolution shall be recorded in the office of the County Recorder of Stanislaus County. Upon such recordation, the territory designated as Modesto Municipal Sewer District No. 1 Annexation No. 115, shall be deemed annexed to the Modesto Municipal Sewer District No. 1. Certified copies of this resolution, certified by the City Clerk, together with a map or plat showing the boundaries of the territory annexed, shall be filed by the City Clerk with the County Assessor of Stanislaus County, the County Clerk of Stanislaus County and the State Board of Equalization, Sacramento, California.

The foregoing resolution was introduced at a regular meeting of the Council of the City of Modesto held on the 4th day of February, 1974, by Councilman Elliott, who moved its adoption, which motion being duly seconded by Councilman Kullijian, was upon roll call carried and the resolution adopted by the following vote:

AYES: Councilmen: Elliott, Kullijian, Mensinger, Newton, Mayor Davies

NOES: Councilmen: None

ABSENT: Councilmen: Dunlap, Simon

ATTEST: W. T. Chynoweth
W. T. CHYNOWETH, City Clerk

(SEAL)

APPROVED AS TO FORM:

By Elwyn L. Johnson
ELWYN L. JOHNSON, City Attorney

APPROVED AS TO DESCRIPTION:

By Rosa Campbell
Public Works Department
1-16-74

SUNRISE-BRIGGSMORE ADDITION

All that real property in the State of California, County of Stanislaus, being a portion of the Southeast quarter of the Southwest quarter of Section 16, Township 3 South, Range 9 East, Mount Diablo Base and Meridian, described as follows:

Beginning at a point on the existing City Limits as established by the Northeastern corner of the FELLOWSHIP HOMES ADDITION (167), as per description filed October 5, 1964, as Instrument 39594, Stanislaus County Records, said point being on the Southern line of NORTHEAST ADDITION (78), as per description filed January 31, 1958, as Instrument 2427, Stanislaus County Records; thence along the existing City Limits on the Eastern line of said Addition (167), South $00^{\circ}45'$ East, 684.29 feet to its intersection with a Northeastern line of the SUNRISE-GRANGER ADDITION (296), as per description filed October 6, 1972, as Instrument 14519, Stanislaus County Records; thence along the existing City Limits on the Northeastern line of said Addition (296), South $69^{\circ}35'$ East, 636.69 feet, to a point on a Western line of said Addition (296), said point also being on the center line of a public road known as Sunrise Avenue; thence along the existing City Limits on the Western line of said Addition (296), said line also being the North-South quarter section line of said Section 16, North $00^{\circ}07'$ East, 871.22 feet, to a point on the Southern line of the NORWEGIAN NO. 1 ADDITION (273), as per description filed July 29, 1971, as Instrument 28289, Stanislaus County Records; thence continuing along the existing City Limits on the Southern line of said Addition (273), which is also the center line of a public road known as Norwegian Avenue, North $89^{\circ}31'$ West, 30.00 feet, to the Southwestern corner of said Addition (273); thence along the existing City Limits on the Western line of said Addition (273), North $00^{\circ}46'$ West, 30.00 feet, to the Southeastern corner of said Northeast Addition (78), said point being on the Northern line of said Norwegian Avenue; thence continuing along the existing City Limits on the Southern line of said Addition (78), North $89^{\circ}31'$ West, 577.05 feet, to the point of beginning, containing 10.927 Acres, more or less.

CLERK'S CERTIFICATE

I, W. T. CHYNOWETH, City Clerk of the City of Modesto, California, do hereby certify as follows:

The foregoing is a full, true and correct copy of a resolution duly adopted by at least a two-thirds (2/3) vote of all members of the Council at a regular meeting of said Council duly and regularly and legally called and held on due notice on February 4, 1974, of which meeting all of the members of said Council had due notice, and at which two-thirds (2/3) thereof were present and acting:

At said meeting said resolution was introduced upon motion of Councilman Elliott, seconded by Councilman Kulljian, and adopted by the following vote:

AYES: Councilmen: Elliott, Kulljian, Mensinger, Newton,
Mayor Davies


NOES: Councilmen: None

ABSENT: Councilmen: Dunlap, Simon

I have carefully compared the same with the original minutes of said meeting on file and of record in my office and the foregoing is a full, true and correct copy of the original resolution adopted at said meeting and entered in said minutes; and

Said resolution has not been amended, modified or rescinded since the date of its adoption and the same is now in full force and effect.

DATED: February 5, 1974



City Clerk of the City of Modesto,
California
W. T. CHYNOWETH

(SEAL)

MODESTO CITY COUNCIL
RESOLUTION NO. 74-91


A RESOLUTION SETTING TIME AND PLACE FOR HEARING CONSIDERATION OF AMENDMENTS TO GARBAGE REGULATIONS IN THE MUNICIPAL CODE AND REVISIONS TO GARBAGE LICENSE ORDINANCES.

BE IT HEREBY RESOLVED by the Council of the City of Modesto that February 19, 1974 , at 4:05 P.M. in the Council Chambers, City Hall, 801 Eleventh Street, Modesto, California is hereby set as the time and place for consideration of amendments to garbage regulations in the Municipal Code and revisions to garbage license ordinances.

The foregoing resolution was introduced at a regular meeting of the Council of the City of Modesto held on the 4th day of February , 1974 , by Councilman Newton , who moved its adoption, which motion being duly seconded by Councilman Kullijian , was upon roll call carried and the resolution adopted by the following vote:

AYES: Councilmen: Elliott, Kullijian, Mensinger, Newton,
Mayor Davies
NOES: Councilmen: None
ABSENT: Councilmen: Dunlap, Simon

ATTEST:


W. T. CHYNOWETH, City Clerk

MODESTO CITY COUNCIL
RESOLUTION NO. 74-92

LEASE

A RESOLUTION APPROVING/AGREEMENT BETWEEN THE CITY OF MODESTO AND CAMPBELL CONSTRUCTION COMPANY FOR USE OF PART OF THE LINCOLN SCHOOL SITE DURING CONSTRUCTION OF THE RALSTON TOWER

BE IT HEREBY RESOLVED by the Council of the City of Modesto that the agreement between the City of Modesto and Campbell Construction Company

for use of part of Lincoln School site during construction of the Ralston Tower (Rent of \$5.00 per day and provide insurance in the amounts normally required by City for public works contracts)

be, and it is hereby approved.

BE IT FURTHER RESOLVED that the execution of said agreement by the designated city officials be authorized.

The foregoing resolution was introduced at a regular meeting of the Council of the City of Modesto held on the 4th day of February , 1974, by Councilman Newton , who moved its adoption, which motion being duly seconded by Councilman Kullijian was upon roll call carried and the resolution adopted by the following vote:

AYES: Councilmen: Elliott, Kullijian, Mensinger, Newton, Mayor Davies

NOES: Councilmen: None

ABSENT: Councilmen: Dunlap, Simon

ATTEST:


W. T. CHYNOWETH, City Clerk

PROJECT NO. _____

MODESTO CITY COUNCIL
RESOLUTION NO. 74-93

A RESOLUTION SETTING TIME AND PLACE FOR HEARING ON REPORT OF WORK AND COST OF CONSTRUCTION OF IMPROVEMENTS ALONG CERTAIN STREETS IN THE CITY OF MODESTO

BE IT HEREBY RESOLVED by the Council of the City of Modesto that February 25, 1974, at 7:45 P.M. in the Council Chambers, City Hall, 801 Eleventh Street, Modesto, California, is hereby set as the time and place for consideration of the attached reports by the Superintendent of Streets on the cost of construction of improvements as described in such reports.

The foregoing resolution was introduced at a regular meeting of the Council of the City of Modesto held on the 4th day of February, 1974, by Councilman Newton, who moved its adoption, which motion being duly seconded by Councilman Kullijian, was upon roll call carried and the resolution adopted by the following vote:

AYES: Councilmen: Elliott, Kullijian, Mensinger, Newton,
Mayor Davies

NOES: Councilmen: None

ABSENT: Councilmen: Dunlap, Simon

ATTEST: W. T. Chynoweth
W. T. CHYNOWETH, City Clerk

Hearing set for February 25, 1974 at 7:45 P.M.

- a. Sidewalk along W. Roseburg Ave. at 1205 Enslin Ave., Lot 13, Block 6006. (Della C. Brewer, \$275.00)
- b. Sidewalk at 323 Paradise Ave., Lot 3, Block 343. (Jonathan W. Cottrell, \$175.00)
- c. Sidewalk along Miller Ave. at 1702 Miller Ave., Lot 1, Block 2125-A. (James W. Deffley, \$520.00)
- d. Sidewalk at 711 Sycamore Ave., the South 59.64' of Lot 39 of Block 711. (Jack E. Goodwin, \$138.00)
- e. Sidewalk along Miller Ave. at 1605 Miller Ave., Lot 7 of Block 2132. (Clarence A. Hedger, \$295.00)
- f. Drive apron at 431 Virginia Ave., Lot 1 and 2 of Block 453. (Valerio Rodoni, \$166.00)
- g. Sidewalk at 317 Paradise Ave., Lot 4, Block 343. (James Stanifer, \$281.87)
- h. Curb along E. Morris Ave. at 419 Kimble St., Lots 1, 2, 3, and 4 of Block 576. (Donald J. Welch, \$156.00)

A RESOLUTION CONFIRMING THE REPORT OF THE SUPER-
INTENDENT OF STREETS CONCERNING THE WORK OF CON-
STRUCTION OF SIDEWALK
ALONG CERTAIN STREETS IN THE CITY OF MODESTO IN
ACCORDANCE WITH THE IMPROVEMENT DISTRICT ACT OF
1911, ASSESSING THE COST OF CONSTRUCTION AGAINST
THE PARCEL OF REAL PROPERTY FRONTING UPON THE
IMPROVEMENT, AND DIRECTING THE METHOD OF COLLECTION
OF SAID LIEN, AND RESCINDING RESOLUTION NO. 74-64
(212 W. Roseburg Ave., a portion of Block 744 - Allan
Miller - \$182.00)

WHEREAS, Chapter 27 of Part 3 of Division 7 (Sections 5870 et seq.)
of the Streets and Highways Code of the State of California establishes
a procedure pursuant to which the construction of certain improvements
may be required, and

WAIVED BY PROPERTY OWNER

WHEREAS, the Council did, on _____, 19____, adopt
its Resolution No _____, ordering the installation of cer-
tain improvements along certain streets in the City of Modesto as pro-
vided therein, and directing the Superintendent of Streets to give notice
requiring the construction of such improvements, and

WHEREAS, in compliance with the provisions of Chapter 27 of Part
3 of Division 7 of the Streets and Highways Code the Superintendent of
Streets proceeded to cause the completion of the construction of _____
sidewalk on property abutting the
property hereafter described, and

WHEREAS, January 28, 1974, at 7:35 o'clock P.M.
in the Council Chambers, located in the City Hall, 801 Eleventh Street,
Modesto, California, was set as the time and place for hearing and
passing upon the report of the Superintendent of Streets with respect
to the construction of said improvement, and

WHEREAS, at the time of said hearing, said Council received the
report of the Superintendent of Streets, as submitted, and on file in
the office of the City Clerk.

NOW, THEREFORE, BE IT RESOLVED by the Council of the City of
Modesto as follows:

SECTION 1. The report of the Superintendent of Streets as sub-
mitted and on file in the office of the City Clerk is hereby confirmed
and the cost of such work is determined to be in the total amount of
\$182.00

SECTION 2. That the cost of the aforesaid work, being the amount of \$182.00, be assessed in 4 annual installments as a lien against the parcel (s) of property fronting upon the work so constructed.

All that real property in the City of Modesto, County of Stanislaus, State of California, described as follows:

The South 152.84 feet of the North 182.84 feet of the West 60 feet of the East 505 feet of the Southeast 1/4 of Section 20, Township 3 South, Range 9 East, Mount Diablo Base and Meridian.

(Stanislaus County Assessor's Parcel No. 002-01 113-0412-001)

SECTION 3. Said assessment shall bear interest on the unpaid balance at the rate of six (6%) per cent per annum, said interest to begin to run on the 31st day after the adoption of this resolution.

SECTION 4. In accordance with the provisions of Sections 5893 and 5895 of the California Streets and Highways Code, it is hereby ordered that the notice of each annual installment of said lien be delivered to the Stanislaus County Auditor, who shall enter the amount thereof on the County Assessment Book opposite the description of the particular property and the amount shall be collected together with all other taxes thereon against the property. The Director of Finance shall annually deliver said notice of lien to the County Auditor before the date fixed by law for the delivery of the Assessment Book to the County Board of Equalization. The lien shall be collected in accordance with the procedure prescribed in Section 5894 of the California Streets and Highways Code.

BE IT HEREBY RESOLVED that Res. 74-64 dated 1/28/74 is hereby rescinded. The foregoing resolution was introduced at a regular meeting of the Council of the City of Modesto held on the 4th day of February, 1974, by Councilman Newton, who moved its adoption, which motion being duly seconded by Councilman Kullijian, was upon roll call carried and the resolution adopted by the following vote:

AYES: Councilmen: Elliott, Kullijian, Mensinger, Newton, Mayor Davies

NOES: Councilmen: None

ABSENT: Councilmen: Dunlap, Simon

ATTEST:


W. T. CHYNOWETH, City Clerk

(Installment)

MODESTO CITY COUNCIL
RESOLUTION NO. 74-95

A RESOLUTION APPROVING AGREEMENT BETWEEN THE CITY OF MODESTO AND
MODESTO HIGH SCHOOL DISTRICT FOR VOCATIONAL EDUCATION PARTICIPATION
IN THE HIGH SCHOOL WORK-STUDY PROGRAM

BE IT HEREBY RESOLVED by the Council of the City of Modesto
that the agreement between the City of Modesto and Modesto High School
District
for utilization of Federal Funds pursuant to Part H of Public Law
90-576, Federal Vocational Education Act of 1968
be, and it is hereby approved.

BE IT FURTHER RESOLVED that the execution of said agreement
by the designated city officials be authorized.

The foregoing resolution was introduced at a regular meeting
of the Council of the City of Modesto held on the 4th day of
February , 1974, by Councilman Newton , who moved its
adoption, which motion being duly seconded by Councilman Kullijian,
was upon roll call carried and the resolution adopted by the follow-
ing vote:

AYES:	Councilmen:	Elliott, Kullijian, Mensinger, Newton, Mayor Davies
NOES:	Councilmen:	None
ABSENT:	Councilmen:	Dunlap, Simon

ATTEST:


W. T. CHYNOWETH, City Clerk

MODESTO CITY COUNCIL
RESOLUTION NO. 74-96

A RESOLUTION APPROVING AGREEMENT BETWEEN THE CITY OF MODESTO AND GARY S. AND KARIN L. DAVIS FOR SEWER SERVICE TO PROPERTY OUTSIDE THE CITY AT 900 NEWCASTLE CT.

BE IT HEREBY RESOLVED by the Council of the City of Modesto that the agreement between the City of Modesto and Gary S. and Karin L. Davis for sewer service to property outside the city at 900 Newcastle Ct.


be, and it is hereby approved.

BE IT FURTHER RESOLVED that the execution of said agreement by the designated city officials be authorized.

The foregoing resolution was introduced at a regular meeting of the Council of the City of Modesto held on the 4th day of February, 1974, by Councilman Newton, who moved its adoption, which motion being duly seconded by Councilman Kullijian was upon roll call carried and the resolution adopted by the following vote:

AYES: Councilmen: Elliott, Kullijian, Mensinger, Newton,
Mayor Davies
NOES: Councilmen: None
ABSENT: Councilmen: Dunlap, Simon

ATTEST:


W. T. CHYNOWETH, City Clerk

MODESTO CITY COUNCIL
RESOLUTION NO. 74-97

AMENDED LETTER

A RESOLUTION APPROVING/AGREEMENT BETWEEN THE CITY OF MODESTO AND
MODESTO AIRPORT TRAFFIC CONTROL TOWER AND EMPIRE FIRE DISTRICT FOR
AIRPORT EMERGENCY SERVICE

BE IT HEREBY RESOLVED by the Council of the City of Modesto
amended letter
that the/agreement between the City of Modesto and Modesto Airport
Traffic Control Tower and Empire Fire District
for Airport Emergency Service

be, and it is hereby approved.

BE IT FURTHER RESOLVED that the execution of said/agreement
amended letter
by the designated city officials be authorized.

The foregoing resolution was introduced at a regular meeting
of the Council of the City of Modesto held on the 4th day of
February , 1974 , by Councilman Newton , who moved its
adoption, which motion being duly seconded by Councilman Kullijian,
was upon roll call carried and the resolution adopted by the follow-
ing vote:

AYES: Councilmen: Elliott, Kullijian, Mensinger, Newton,
Mayor Davies
NOES: Councilmen: None
ABSENT: Councilmen: Dunlap, Simon

ATTEST:


W. T. CHYNOWETH, City Clerk

MODESTO CITY COUNCIL
RESOLUTION NO. 74-98

A RESOLUTION APPROVING FORMULA AND ESTABLISHING PRIORITIES FOR PROPOSED STATE BEACH, RECREATIONAL, AND HISTORICAL FACILITIES BOND ACT OF 1974 FOR THE CITY OF MODESTO

WHEREAS, the State Beach, Park, Recreational and Historical Facilities Bond Act of 1974, subject to approval by the People of the State of California at a special election consolidated with the direct primary election, authorizes the sale of bonds in the amount of \$250,000 million dollars for the acquisition and development of lands needed for recreational purposes; and

WHEREAS, pursuant to said Act representatives of the County of Stanislaus and a majority of the cities therein, have met and established priorities for expenditure of the proposed allocation to Stanislaus County based on the 1980 population projection of the County and each of the cities therein, said projection presented by the Stanislaus Area Association of Governments; and

WHEREAS, the following priorities for expenditures of the proposed allocation to Stanislaus County have been established as follows:

	<u>1980 Projection</u>	<u>Percentage of Total</u>	<u>Allocation</u>
Ceres	13,800	05.610	\$ 47,830.64
Hughson	3,240	01.317	11,228.69
Modesto	97,500	39.632	337,900.85
Newman	3,900	01.585	13,513.65
Oakdale	9,500	03.862	32,927.26
Patterson	5,200	02.114	18,023.88
Riverbank	7,300	02.967	25,296.52
Turlock	25,400	10.325	88,030.52
Waterford	3,000	01.219	10,393.15
Stanislaus County	<u>77,170</u>	<u>31.369</u>	<u>267,450.84</u>
	246,010	100.000	\$852,596.00

WHEREAS, the Modesto City Council finds that it is in the public interest that the City of Modesto's share of the funds, \$337,900.85, upon receipt by the City, be used for the purposes hereinafter mentioned.

NOW, THEREFORE, BE IT RESOLVED by the Council of the City of Modesto that it hereby accepts and approves the formula for the allocation of Stanislaus County's share of the State Beach, Park, Recreational and Historical Facilities Bond Act of 1974, proceeds based upon the Stanislaus Area Association of Governments projected 1980 population figures.


BE IT FURTHER RESOLVED that the City of Modesto's anticipated share of said proceeds shall be used in the following priorities:

1. Acquisition and development of neighborhood, community and regional park facilities;
2. Ten percent (10%) of the City of Modesto's proposed share (approximately \$34,000) is hereby designated for acquisition and development of Tuolumne River Regional Park, provided the City of Ceres and County of Stanislaus each commit ten percent (10%) of their proposed allocation for this purpose. If the City of Ceres and County of Stanislaus fail to designate ten percent (10%) of their allocations for this project, the \$34,000 shall be used for the priorities listed in Section 1 above.

The foregoing resolution was introduced at a regular meeting of the Council of the City of Modesto on February 4, 1974 by Councilman Newton, who moved its adoption, which motion being duly seconded by Councilman Kullijian, was upon roll call carried and the resolution adopted by the following vote:

AYES:	Councilmen:	Elliott, Kullijian, Mensinger, Newton, Mayor Davies
NOES:	Councilmen:	None
ABSENT:	Councilmen:	Dunlap, Simon

ATTEST:


W. T. CHYNOWETH
City Clerk

MODESTO CITY COUNCIL
RESOLUTION NO. 74-99

A RESOLUTION OF INTENTION TO APPROVE AN AMENDMENT TO CONTRACT BETWEEN THE BOARD OF ADMINISTRATION OF THE PUBLIC EMPLOYEES' RETIREMENT SYSTEM AND THE CITY OF MODESTO.

WHEREAS, the Public Employees' Retirement Law permits the participation of public agencies and their employees in the Public Employees' Retirement System by the execution of a contract, and sets forth the procedure by which said public agencies may elect to subject themselves and their employees to amendments to said law, and

WHEREAS, one of the steps in the procedure to amend this contract is the adoption by the legislative body of the public agency of a resolution giving notice of its intention to approve an amendment to said contract, which resolution shall contain a summary of the changes proposed in said contract, and

WHEREAS, the following is a statement of the proposed change:

Retirement allowances to which the annual cost-of-living provisions apply, payable for time commencing on the first day of the calendar month coinciding with or next following the effective date of this amendment to or on account of persons retired or members deceased on or after January 1, 1971, but before July 1, 1971, are hereby increased by 5%.

WHEREAS, the estimate of the cost of such change for the public agency is set forth in a copy of the valuation report attached hereto, marked "Exhibit A" and by this reference incorporated into the amendment as though therein set out in full,

NOW, THEREFORE, BE IT RESOLVED, that the City Council of the City of Modesto, gives, and it hereby gives notice of intention to approve an amendment to the contract between the City Council and the Board of Administration of the Public Employees' Retirement System to accomplish the above change.

The foregoing resolution was introduced at a regular meeting of the Council of the City of Modesto held on the 4th day of February, 1974, by Councilman Newton, who moved its adoption, which

motion being duly seconded by Councilman Kullijian, was upon roll call carried and the resolution adopted by the following vote:

AYES: Councilmen: Elliott, Kullijian, Mensinger, Newton,
Mayor Davies

NOES: Councilmen: None

ABSENT: Councilmen: Dunlap, Simon

ATTEST: W. T. Chynoweth
W. T. CHYNOWETH, City Clerk

(SEAL)

APPROVED AS TO FORM:

By Elwyn L. Johnson
ELWYN L. JOHNSON, City Attorney

PUBLIC EMPLOYEES' RETIREMENT SYSTEM
ACTUARIAL VALUATION TO DETERMINE COSTS
UNDER SB 1113, CHAPTER 1123 (1973)
(5% Increase)

AGENCY NAME: Modesto, City of

AGENCY NUMBER: 131

DATE: January 11, 1974

LUMP SUM PAYMENT FOR
MISCELLANEOUS MEMBERS

1,227

LUMP SUM PAYMENT FOR
SAFETY MEMBERS

5,102

MODESTO CITY COUNCIL
RESOLUTION NO. 74-100

A RESOLUTION OF THE MODESTO CITY COUNCIL OFFERING
NO OBJECTION TO PROPOSED OPEN SPACE CONTRACT
APPLICATION NO. 74-1662 (James Brouwer)

WHEREAS, an Open Space Contract Application has been referred to the
City of Modesto by the County of Stanislaus, and

WHEREAS, the effect of said application on the City of Modesto has been
fully considered, and

WHEREAS, the City staff has recommended that the Open Space Contract
Application not be opposed,

NOW, THEREFORE, BE IT RESOLVED by the Council of the City of
Modesto that it does not oppose Open Space Contract Application No. 74-1662 ,
(James Brouwer).

The foregoing resolution was introduced at a regular meeting of the
Council of the City of Modesto held on the 4th day of February , 1974 ,
by Councilman Newton , who moved its adoption, which motion being
duly seconded by Councilman Kullijian , was upon roll call carried
and the resolution adopted by the following vote:

AYES: Councilmen: Elliott, Kullijian, Mensinger, Newton,
Mayor Davies

NOES: Councilmen: None

ABSENT: Councilmen: Dunlap, Simon

ATTEST:

W. T. Chynoweth
W. T. CHYNOWETH, City Clerk

(SEAL)

APPROVED AS TO FORM:

By Elwyn L. Johnson
ELWYN L. JOHNSON, City Attorney

MODESTO CITY COUNCIL
RESOLUTION NO. 74-101

A RESOLUTION OF THE MODESTO CITY COUNCIL OFFERING
NO OBJECTION TO PROPOSED OPEN SPACE CONTRACT
APPLICATION NO. 74-1671 (William Spidell, et al.)

WHEREAS, an Open Space Contract Application has been referred to the
City of Modesto by the County of Stanislaus, and

WHEREAS, the effect of said application on the City of Modesto has been
fully considered, and

WHEREAS, the City staff has recommended that the Open Space Contract
Application not be opposed,

NOW, THEREFORE, BE IT RESOLVED by the Council of the City of
Modesto that it does not oppose Open Space Contract Application No. 74-1671 ,
(William Spidell, et al.).

The foregoing resolution was introduced at a regular meeting of the
Council of the City of Modesto held on the 4th day of February , 1974 ,
by Councilman Newton , who moved its adoption, which motion being
duly seconded by Councilman Kullijian , was upon roll call carried
and the resolution adopted by the following vote:

AYES: Councilmen: Elliott, Kullijian, Mensinger, Newton,
Mayor Davies

NOES: Councilmen: None

ABSENT: Councilmen: Dunlap, Simon

ATTEST:

W. T. Chynoweth
W. T. CHYNOWETH, City Clerk

(SEAL)

APPROVED AS TO FORM:

By

Elwyn L. Johnson
ELWYN L. JOHNSON, City Attorney

MODESTO CITY COUNCIL
RESOLUTION NO. 74-102

A RESOLUTION OF THE MODESTO CITY COUNCIL PROTESTING
THE EXECUTION OF AN OPEN SPACE CONTRACT APPLICATION
NO. 74-1681 (Bruce Vincent)

WHEREAS, an Open Space Contract Application has been referred
to the City of Modesto by the County of Stanislaus, and

WHEREAS, the effect of said application on the City of
Modesto has been fully considered, and

WHEREAS, the City staff has recommended that the City protest
the execution of said Open Space Contract,

NOW, THEREFORE, BE IT RESOLVED by the Council of the City
of Modesto that it does hereby protest the execution of an Open Space
Contract on Application No. 74-1681 (Bruce Vincent)

BE IT FURTHER RESOLVED that this protest be filed with the
Stanislaus County Board of Supervisors and the Stanislaus County
Local Agency Formation Commission and the Local Agency Formation
Commission is hereby requested to hold a hearing and consider this
protest as provided for in Section 51243.5 of the Government Code
of the State of California.

The foregoing resolution was introduced at a regular meeting
of the Council of the City of Modesto held on the 4th day of
February, 1974, by Councilman Newton, who moved its adoption,
which motion being duly seconded by Councilman Kullijian, was upon
roll call carried and the resolution adopted by the following vote:

AYES: Councilmen: Elliott, Kullijian, Mensinger, Newton,
Mayor Davies

NOES: Councilmen: None

ABSENT: Councilmen: Dunlap, Simon

ATTEST: W. T. Chynoweth
W. T. CHYNOWETH, City Clerk

(SEAL)

APPROVED AS TO FORM:

BY Elwyn L. Johnson
ELWYN L. JOHNSON, City Attorney

MODESTO CITY COUNCIL
RESOLUTION NO. 74-103

A RESOLUTION OF THE MODESTO CITY COUNCIL PROTESTING
THE EXECUTION OF AN OPEN SPACE CONTRACT APPLICATION
NO. 74-1682 (Bruce Vincent, et al)

WHEREAS, an Open Space Contract Application has been referred
to the City of Modesto by the County of Stanislaus, and

WHEREAS, the effect of said application on the City of
Modesto has been fully considered, and

WHEREAS, the City staff has recommended that the City protest
the execution of said Open Space Contract,

NOW, THEREFORE, BE IT RESOLVED by the Council of the City
of Modesto that it does hereby protest the execution of an Open Space
Contract on Application No. 74-1682, Bruce Vincent, et al

BE IT FURTHER RESOLVED that this protest be filed with the
Stanislaus County Board of Supervisors and the Stanislaus County
Local Agency Formation Commission and the Local Agency Formation
Commission is hereby requested to hold a hearing and consider this
protest as provided for in Section 51243.5 of the Government Code
of the State of California.


The foregoing resolution was introduced at a regular meeting
of the Council of the City of Modesto held on the 4th day of
February, 1974, by Councilman Newton, who moved its adoption,
which motion being duly seconded by Councilman Kullijian, was upon
roll call carried and the resolution adopted by the following vote:

AYES: Councilmen: Elliott, Kullijian, Mensinger, Newton,
Mayor Davies

NOES: Councilmen: None

ABSENT: Councilmen: Dunlap, Simon

ATTEST:


W. T. CHYNOWETH, City Clerk

(SEAL)

APPROVED AS TO FORM:

BY 
ELWYN L. JOHNSON, City Attorney

MODESTO CITY COUNCIL
RESOLUTION NO. 74-104

A RESOLUTION OF THE MODESTO CITY COUNCIL PROTESTING
THE EXECUTION OF AN OPEN SPACE CONTRACT APPLICATION
NO. 74-1719 (Leonard James)

WHEREAS, an Open Space Contract Application has been referred
to the City of Modesto by the County of Stanislaus, and

WHEREAS, the effect of said application on the City of
Modesto has been fully considered, and

WHEREAS, the City staff has recommended that the City protest
the execution of said Open Space Contract,

NOW, THEREFORE, BE IT RESOLVED by the Council of the City
of Modesto that it does hereby protest the execution of an Open Space
Contract on Application No. 74-1719 (Leonard James)

BE IT FURTHER RESOLVED that this protest be filed with the
Stanislaus County Board of Supervisors and the Stanislaus County
Local Agency Formation Commission and the Local Agency Formation
Commission is hereby requested to hold a hearing and consider this
protest as provided for in Section 51243.5 of the Government Code
of the State of California.

The foregoing resolution was introduced at a regular meeting
of the Council of the City of Modesto held on the 4th day of
February, 1974, by Councilman Newton, who moved its adoption,
which motion being duly seconded by Councilman Kullijian, was upon
roll call carried and the resolution adopted by the following vote:

AYES: Councilmen: Elliott, Kullijian, Mensinger, Newton,
Mayor Davies

NOES: Councilmen: None

ABSENT: Councilmen: Dunlap, Simon

ATTEST:

W. T. Chynoweth
W. T. CHYNOWETH, City Clerk

(SEAL)

APPROVED AS TO FORM:

BY: Elwyn L. Johnson
ELWYN L. JOHNSON, City Attorney

MODESTO CITY COUNCIL
RESOLUTION NO. 74-105

A RESOLUTION OF THE MODESTO CITY COUNCIL PROTESTING
THE EXECUTION OF AN OPEN SPACE CONTRACT APPLICATION
NO. 74-1771 (Frank Van Konynenburg, et ux)

WHEREAS, an Open Space Contract Application has been referred
to the City of Modesto by the County of Stanislaus, and

WHEREAS, the effect of said application on the City of
Modesto has been fully considered, and

WHEREAS, the City staff has recommended that the City protest
the execution of said Open Space Contract,

NOW, THEREFORE, BE IT RESOLVED by the Council of the City
of Modesto that it does hereby protest the execution of an Open Space
Contract on Application No. 74-1771 (Frank Van Konynenburg, et ux)

BE IT FURTHER RESOLVED that this protest be filed with the
Stanislaus County Board of Supervisors and the Stanislaus County
Local Agency Formation Commission and the Local Agency Formation
Commission is hereby requested to hold a hearing and consider this
protest as provided for in Section 51243.5 of the Government Code
of the State of California.

The foregoing resolution was introduced at a regular meeting
of the Council of the City of Modesto held on the 4th day of
February, 1974, by Councilman Newton, who moved its adoption,
which motion being duly seconded by Councilman Kullijian, was upon
roll call carried and the resolution adopted by the following vote:

AYES: Councilmen: Elliott, Kullijian, Mensinger, Newton,
Mayor Davies

NOES: Councilmen: None

ABSENT: Councilmen: Dunlap, Simon

ATTEST:


W. T. CHYNOWETH, City Clerk

(SEAL)

APPROVED AS TO FORM:

By 
ELWYN L. JOHNSON, City Attorney

MODESTO CITY COUNCIL
RESOLUTION NO. 74-106

A RESOLUTION OF THE MODESTO CITY COUNCIL PROTESTING
THE EXECUTION OF AN OPEN SPACE CONTRACT APPLICATION
NO. 74-1772 (Frank Van Konynenburg, et al.

WHEREAS, an Open Space Contract Application has been referred
to the City of Modesto by the County of Stanislaus, and

WHEREAS, the effect of said application on the City of
Modesto has been fully considered, and

WHEREAS, the City staff has recommended that the City protest
the execution of said Open Space Contract,

NOW, THEREFORE, BE IT RESOLVED by the Council of the City
of Modesto that it does hereby protest the execution of an Open Space
Contract on Application No. 74-1772 (Frank Van Konynenburg, et al)

BE IT FURTHER RESOLVED that this protest be filed with the
Stanislaus County Board of Supervisors and the Stanislaus County
Local Agency Formation Commission and the Local Agency Formation
Commission is hereby requested to hold a hearing and consider this
protest as provided for in Section 51243.5 of the Government Code
of the State of California.

The foregoing resolution was introduced at a regular meeting
of the Council of the City of Modesto held on the 4th day of
February, 1974, by Councilman Newton, who moved its adoption,
which motion being duly seconded by Councilman Kullijian, was upon
roll call carried and the resolution adopted by the following vote:

AYES: Councilmen: Elliott, Kullijian, Mensinger, Newton,
Mayor Davies

NOES: Councilmen: None

ABSENT: Councilmen: Dunlap, Simon

ATTEST:

W. T. Chynoweth
W. T. CHYNOWETH, City Clerk

(SEAL)

APPROVED AS TO FORM:

BY Elwyn L. Johnson
ELWYN L. JOHNSON, City Attorney

MODESTO CITY COUNCIL
RESOLUTION NO. 74- 107

A RESOLUTION OF THE MODESTO CITY COUNCIL PROTESTING
THE EXECUTION OF AN OPEN SPACE CONTRACT APPLICATION
NO. 74-1793 (Elwin Young, et ux)

WHEREAS, an Open Space Contract Application has been referred
to the City of Modesto by the County of Stanislaus, and

WHEREAS, the effect of said application on the City of
Modesto has been fully considered, and

WHEREAS, the City staff has recommended that the City protest
the execution of said Open Space Contract,

NOW, THEREFORE, BE IT RESOLVED by the Council of the City
of Modesto that it does hereby protest the execution of an Open Space
Contract on Application No. 74-1793 (Elwin Young, et ux)

BE IT FURTHER RESOLVED that this protest be filed with the
Stanislaus County Board of Supervisors and the Stanislaus County
Local Agency Formation Commission and the Local Agency Formation
Commission is hereby requested to hold a hearing and consider this
protest as provided for in Section 51243.5 of the Government Code
of the State of California.

The foregoing resolution was introduced at a regular meeting
of the Council of the City of Modesto held on the 4th day of
February, 1974, by Councilman Newton, who moved its adoption,
which motion being duly seconded by Councilman Kullijian, was upon
roll call carried and the resolution adopted by the following vote:

AYES: Councilmen: Elliott, Kullijian, Mensinger, Newton,
Mayor Davies

NOES: Councilmen: None

ABSENT: Councilmen: Dunlap, Simon

ATTEST:

W. T. Chynoweth
W. T. CHYNOWETH, City Clerk

(SEAL)

APPROVED AS TO FORM:

BY Elwyn L. Johnson
ELWYN L. JOHNSON, City Attorney

MODESTO CITY COUNCIL
RESOLUTION NO. 74-108

A RESOLUTION OF THE MODESTO CITY COUNCIL PROTESTING
THE EXECUTION OF AN OPEN SPACE CONTRACT APPLICATION
NO. 74-1802 (Stewart Bradley).

WHEREAS, an Open Space Contract Application has been referred
to the City of Modesto by the County of Stanislaus, and

WHEREAS, the effect of said application on the City of
Modesto has been fully considered, and

WHEREAS, the City staff has recommended that the City protest
the execution of said Open Space Contract,

NOW, THEREFORE, BE IT RESOLVED by the Council of the City
of Modesto that it does hereby protest the execution of an Open Space
Contract on Application No. 74-1802 (Stewart Bradley).

BE IT FURTHER RESOLVED that this protest be filed with the
Stanislaus County Board of Supervisors and the Stanislaus County
Local Agency Formation Commission and the Local Agency Formation
Commission is hereby requested to hold a hearing and consider this
protest as provided for in Section 51243.5 of the Government Code
of the State of California.

The foregoing resolution was introduced at a regular meeting
of the Council of the City of Modesto held on the 4th day of
February, 1974, by Councilman Newton, who moved its adoption,
which motion being duly seconded by Councilman Kullijian, was upon
roll call carried and the resolution adopted by the following vote:

AYES: Councilmen: Elliott, Kullijian, Mensinger, Newton,
Mayor Davies

NOES: Councilmen: None

ABSENT: Councilmen: Dunlap, Simon

ATTEST:


W. T. CHYNOWETH, City Clerk

(SEAL)

APPROVED AS TO FORM:

BY 
ELWYN L. JOHNSON, City Attorney

MODESTO CITY COUNCIL
RESOLUTION NO. 74-109

A RESOLUTION APPOINTING MEMBER OF THE LIBRARY AND CULTURE COMMISSION
FOR A TERM ENDING JANUARY 1, 1977 (REPLACING LYN GREEN) (Natalie Shastid)

WHEREAS, Section 1102 of the Charter of the City of Modesto
authorizes the City Council to appoint members to various Boards and
Commissions;

NOW, THEREFORE, BE IT RESOLVED by the Council of the City of
Modesto as follows:

SECTION 1. The following person is hereby appointed to the
Library and Culture Commission for the respective
term as indicated: (Term ending January 1, 1977)

Mrs. Natalie Shastid
1020 Carolyn Avenue
Modesto, California 95350

SECTION 2. The City Clerk is hereby directed to transmit a copy
of this resolution to the newly appointed member of the Library and
Culture Commission and the Secretary thereof.

The foregoing resolution was introduced at a regular meeting of
the Council of the City of Modesto held on the 4th day of February,
1974, by Councilman Kullijian, who moved its adoption, which motion
being duly seconded by Councilman Simon, was upon roll call
carried and the resolution adopted by the following vote:

AYES: Councilmen: Elliott, Kullijian, Mensinger, Newton, Simon,
Mayor Davies

NOES: Councilmen: None

ABSENT: Councilmen: Dunlap

ATTEST:


W. T. CHYNOWETH, City Clerk

MODESTO CITY COUNCIL
RESOLUTION NO. 74-110

A RESOLUTION ACCEPTING WITH REGRET THE RESIGNATION OF WM. M. NICHOLSON, JR. FROM THE PLANNING COMMISSION

WHEREAS, Wm. M. Nicholson, Jr. was appointed as a member of the Planning Commission on June 26, 1967 and reappointed on March 23, 1970 and December 26, 1973; and

WHEREAS, Wm. M. Nicholson, Jr. has tendered his resignation as a member of the Planning Commission effective February 11, 1974; and

WHEREAS, Wm. M. Nicholson, Jr. has been a devoted and sincere public servant and has contributed greatly to our civic progress.

NOW, THEREFORE, BE IT RESOLVED by the Council of the City of Modesto that the resignation of Wm. M. Nicholson, Jr. as a member of the Planning Commission is hereby accepted with regret, and

BE IT FURTHER RESOLVED that the Council, on its own behalf, and on behalf of the Citizens of Modesto, hereby expresses its sincere appreciation to Wm. M. Nicholson, Jr. for his outstanding service to the Community.

The foregoing resolution was introduced at a regular meeting of the Council of the City of Modesto held on the 11th day of February, 1974, by Councilman Dunlap , who moved its adoption, which motion being duly seconded by Councilman Kullijian, was upon roll call carried and the resolution adopted by the following vote:

AYES: Councilmen: Dunlap, Elliott, Kullijian, Mensinger,
Newton, Simon, Mayor Davies

NOES: Councilmen: None

ABSENT: Councilmen: None

ATTEST:


W. T. CHYNOWETH, City Clerk

A RESOLUTION CONFIRMING THE REPORT OF THE SUPER-
INTENDENT OF STREETS CONCERNING THE WORK OF CON-
STRUCTION OF SIDEWALK
ALONG CERTAIN STREETS IN THE CITY OF MODESTO IN
ACCORDANCE WITH THE IMPROVEMENT DISTRICT ACT OF
1911, ASSESSING THE COST OF CONSTRUCTION AGAINST
THE PARCEL OF REAL PROPERTY FRONTING UPON THE
IMPROVEMENT, AND DIRECTING THE METHOD OF COLLECTION
OF SAID LIEN, AND RESCINDING RESOLUTION NO. 74-58.

(Along Encina Ave. at 432 Camellia Way, Lot 18 of Block 2129 -
Anthony Barse - \$469.20)
WHEREAS, Chapter 27 of Part 3 of Division 7 (Sections 5870 et seq.)

of the Streets and Highways Code of the State of California establishes
a procedure pursuant to which the construction of certain improvements
may be required, and

WHEREAS, the Council did, on ^{WAIVED BY PROPERTY OWNER}
 , 19 __, adopt
its Resolution No , ordering the installation of cer-
tain improvements along certain streets in the City of Modesto as pro-
vided therein, and directing the Superintendent of Streets to give notice
requiring the construction of such improvements, and

WHEREAS, in compliance with the provisions of Chapter 27 of Part
3 of Division 7 of the Streets and Highways Code the Superintendent of
Streets proceeded to cause the completion of the construction of
 sidewalk on property abutting the
property hereafter described, and

WHEREAS, January 28 , 1974__, at 7:35 o'clock P.M.
in the Council Chambers, located in the City Hall, 801 Eleventh Street,
Modesto, California, was set as the time and place for hearing and
passing upon the report of the Superintendent of Streets with respect
to the construction of said improvement, and

WHEREAS, at the time of said hearing, said Council received the
report of the Superintendent of Streets, as submitted, and on file in
the office of the City Clerk.

NOW, THEREFORE, BE IT RESOLVED by the Council of the City of
Modesto as follows:

SECTION 1. The report of the Superintendent of Streets as sub-
mitted and on file in the office of the City Clerk is hereby confirmed
and the cost of such work is determined to be in the total amount of
 \$469.20

SECTION 2. That the cost of the aforesaid work, being the amount of \$469.20, be assessed in 10 annual installments as a lien against the parcel (s) of property fronting upon the work so constructed.

All that real property in the City of Modesto, County of Stanislaus, State of California, described as follows:

Lot 18 of Block 2129 of Covena Park Tract #2 as per map filed April 16, 1946 in Volume 14 of Maps, Page 49, Stanislaus County Records.

(Stanislaus County Assessor's Parcel No. 002-01 116-0108-001)

SECTION 3. Said assessment shall bear interest on the unpaid balance at the rate of six (6%) per cent per annum, said interest to begin to run on the 31st day after the adoption of this resolution.

SECTION 4. In accordance with the provisions of Sections 5893 and 5895 of the California Streets and Highways Code, it is hereby ordered that the notice of each annual installment of said lien be delivered to the Stanislaus County Auditor, who shall enter the amount thereof on the County Assessment Book opposite the description of the particular property and the amount shall be collected together with all other taxes thereon against the property. The Director of Finance shall annually deliver said notice of lien to the County Auditor before the date fixed by law for the delivery of the Assessment Book to the County Board of Equalization. The lien shall be collected in accordance with the procedure prescribed in Section 5894 of the California Streets and Highways Code.

The foregoing resolution was introduced at a regular meeting of the Council of the City of Modesto held on the 11th day of February, 1974, by Councilman Dunlap, who moved its adoption, which motion being duly seconded by Councilman Kullijian, was upon roll call carried and the resolution adopted by the following vote:

AYES: Councilmen: Dunlap, Elliott, Kullijian, Mensinger, Newton, Simon, Mayor Davies

NOES: Councilmen: None

ABSENT: Councilmen: None

ATTEST:


W. T. CHYNOWETH, City Clerk

(Installment)

A RESOLUTION CONFIRMING THE REPORT OF THE SUPER-
INTENDENT OF STREETS CONCERNING THE WORK OF CON-
STRUCTION OF CURB & GUTTER
ALONG CERTAIN STREETS IN THE CITY OF MODESTO IN
ACCORDANCE WITH THE IMPROVEMENT DISTRICT ACT OF
1911, ASSESSING THE COST OF CONSTRUCTION AGAINST
THE PARCEL OF REAL PROPERTY FRONTING UPON THE
IMPROVEMENT, AND DIRECTING THE METHOD OF COLLECTION
OF SAID LIEN, AND RESCINDING RESOLUTION NO. 74-59.
(118 Rosemont Ave., Lots 35 and 36 of Block 327 -
Cecil Carter - \$242.50)

WHEREAS, Chapter 27 of Part 3 of Division 7 (Sections 5870 et seq.)

of the Streets and Highways Code of the State of California establishes
a procedure pursuant to which the construction of certain improvements
may be required, and

WHEREAS, the Council did, on ^{WAIVED BY PROPERTY OWNER}
 , 19 -- , adopt
its Resolution No , ordering the installation of cer-
tain improvements along certain streets in the City of Modesto as pro-
vided therein, and directing the Superintendent of Streets to give notice
requiring the construction of such improvements, and

WHEREAS, in compliance with the provisions of Chapter 27 of Part
3 of Division 7 of the Streets and Highways Code the Superintendent of
Streets proceeded to cause the completion of the construction of
curb and gutter on property abutting the
property hereafter described, and

WHEREAS, January 28 , 19 74 , at 7:35 o'clock P.M.
in the Council Chambers, located in the City Hall, 801 Eleventh Street,
Modesto, California, was set as the time and place for hearing and
passing upon the report of the Superintendent of Streets with respect
to the construction of said improvement, and

WHEREAS, at the time of said hearing, said Council received the
report of the Superintendent of Streets, as submitted, and on file in
the office of the City Clerk.

NOW, THEREFORE, BE IT RESOLVED by the Council of the City of
Modesto as follows:

SECTION 1. The report of the Superintendent of Streets as sub-
mitted and on file in the office of the City Clerk is hereby confirmed
and the cost of such work is determined to be in the total amount of
 \$242.50

SECTION 2. That the cost of the aforesaid work, being the amount of \$242.50, be assessed in 5 annual installments as a lien against the parcel (s) of property fronting upon the work so constructed.

All that real property in the City of Modesto, County of Stanislaus, State of California, described as follows:

Lots 35 and 36 of Block 327 of City of Modesto as per map filed December 21, 1942 in Volume 15 of Maps, Page 327, Stanislaus County Records.

(Stanislaus County Assessor's Parcel No. 002-01 102-0839-001)

SECTION 3. Said assessment shall bear interest on the unpaid balance at the rate of six (6%) per cent per annum, said interest to begin to run on the 31st day after the adoption of this resolution.

SECTION 4. In accordance with the provisions of Sections 5893 and 5895 of the California Streets and Highways Code, it is hereby ordered that the notice of each annual installment of said lien be delivered to the Stanislaus County Auditor, who shall enter the amount thereof on the County Assessment Book opposite the description of the particular property and the amount shall be collected together with all other taxes thereon against the property. The Director of Finance shall annually deliver said notice of lien to the County Auditor before the date fixed by law for the delivery of the Assessment Book to the County Board of Equalization. The lien shall be collected in accordance with the procedure prescribed in Section 5894 of the California Streets and Highways Code.

The foregoing resolution was introduced at a regular meeting of the Council of the City of Modesto held on the 11th day of February, 1974, by Councilman Dunlap, who moved its adoption, which motion being duly seconded by Councilman Kullijian, was upon roll call carried and the resolution adopted by the following vote:

AYES: Councilmen: Dunlap, Elliott, Kullijian, Mensinger, Newton, Simon, Mayor Davies

NOES: Councilmen: None

ABSENT: Councilmen: None

ATTEST: W. T. Chynoweth
W. T. CHYNOWETH, City Clerk

(Installment)

A RESOLUTION CONFIRMING THE REPORT OF THE SUPER-
INTENDENT OF STREETS CONCERNING THE WORK OF CON-
STRUCTION OF SIDEWALK

ALONG CERTAIN STREETS IN THE CITY OF MODESTO IN
ACCORDANCE WITH THE IMPROVEMENT DISTRICT ACT OF
1911, ASSESSING THE COST OF CONSTRUCTION AGAINST
THE PARCEL OF REAL PROPERTY FRONTING UPON THE
IMPROVEMENT, AND DIRECTING THE METHOD OF COLLECTION
OF SAID LIEN, AND RESCINDING RESOLUTION NO. 74-60.

(Along Coldwell Ave. at 422 Coldwell Ave., Lot 1 of
Block 539 - H. Vincent Elkins, Jr. - \$393.75)

WHEREAS, Chapter 27 of Part 3 of Division 7 (Sections 5870 et seq.)

of the Streets and Highways Code of the State of California establishes
a procedure pursuant to which the construction of certain improvements
may be required, and

WAIVED BY PROPERTY OWNER

WHEREAS, the Council did, on _____, 19-- , adopt
its Resolution No _____, ordering the installation of cer-
tain improvements along certain streets in the City of Modesto as pro-
vided therein, and directing the Superintendent of Streets to give notice
requiring the construction of such improvements, and

WHEREAS, in compliance with the provisions of Chapter 27 of Part
3 of Division 7 of the Streets and Highways Code the Superintendent of
Streets proceeded to cause the completion of the construction of _____
sidewalk _____ on property abutting the
property hereafter described, and

WHEREAS, January 28, 1974, at 7:35 o'clock P.M.
in the Council Chambers, located in the City Hall, 801 Eleventh Street,
Modesto, California, was set as the time and place for hearing and
passing upon the report of the Superintendent of Streets with respect
to the construction of said improvement, and

WHEREAS, at the time of said hearing, said Council received the
report of the Superintendent of Streets, as submitted, and on file in
the office of the City Clerk.

NOW, THEREFORE, BE IT RESOLVED by the Council of the City of
Modesto as follows:

SECTION 1. The report of the Superintendent of Streets as sub-
mitted and on file in the office of the City Clerk is hereby confirmed
and the cost of such work is determined to be in the total amount of
\$393.75

SECTION 2. That the cost of the aforesaid work, being the amount of \$393.75, be assessed in 8 annual installments as a lien against the parcel (s) of property fronting upon the work so constructed.

All that real property in the City of Modesto, County of Stanislaus, State of California, described as follows:

Lot 1 of Block 521 of Coleman Park Subdivision as per map filed September 21, 1950 in Volume 17 of Maps, Page 14, Stanislaus County Records.

(Stanislaus County Assessor's Parcel No. 002-01 110-0120-001)

SECTION 3. Said assessment shall bear interest on the unpaid balance at the rate of six (6%) per cent per annum, said interest to begin to run on the 31st day after the adoption of this resolution.

SECTION 4. In accordance with the provisions of Sections 5893 and 5895 of the California Streets and Highways Code, it is hereby ordered that the notice of each annual installment of said lien be delivered to the Stanislaus County Auditor, who shall enter the amount thereof on the County Assessment Book opposite the description of the particular property and the amount shall be collected together with all other taxes thereon against the property. The Director of Finance shall annually deliver said notice of lien to the County Auditor before the date fixed by law for the delivery of the Assessment Book to the County Board of Equalization. The lien shall be collected in accordance with the procedure prescribed in Section 5894 of the California Streets and Highways Code.

The foregoing resolution was introduced at a regular meeting of the Council of the City of Modesto held on the 11th day of February, 1974, by Councilman Dunlap, who moved its adoption, which motion being duly seconded by Councilman Kullijian, was upon roll call carried and the resolution adopted by the following vote:

AYES: Councilmen: Dunlap, Elliott, Kullijian, Mensinger, Newton, Simon, Mayor Davies
NOES: Councilmen: None
ABSENT: Councilmen: None

ATTEST:


W. T. CHYNOWETH, City Clerk

(Installment)

A RESOLUTION CONFIRMING THE REPORT OF THE SUPER-
INTENDENT OF STREETS CONCERNING THE WORK OF CON-
STRUCTION OF SIDEWALK

~~ALONG CERTAIN STREETS IN THE CITY OF MODESTO IN~~
ACCORDANCE WITH THE IMPROVEMENT DISTRICT ACT OF
1911, ASSESSING THE COST OF CONSTRUCTION AGAINST
THE PARCEL OF REAL PROPERTY FRONTING UPON THE
IMPROVEMENT, AND DIRECTING THE METHOD OF COLLECTION
OF SAID LIEN, AND RESCINDING RESOLUTION NO. 74-65.

(Along Coldwell Ave. at 431 Coldwell Ave., a portion of
Block 704 - Martin G. Petersen - \$330.00)
WHEREAS, Chapter 27 of Part 3 of Division 7 (Sections 5870 et seq.)

of the Streets and Highways Code of the State of California establishes
a procedure pursuant to which the construction of certain improvements
may be required, and

WHEREAS, the Council did, on June 18, 19 73, adopt
its Resolution No. 73-528, ordering the installation of cer-
tain improvements along certain streets in the City of Modesto as pro-
vided therein, and directing the Superintendent of Streets to give notice
requiring the construction of such improvements, and

WHEREAS, in compliance with the provisions of Chapter 27 of Part
3 of Division 7 of the Streets and Highways Code the Superintendent of
Streets proceeded to cause the completion of the construction of _____
sidewalk on property abutting the
property hereafter described, and

WHEREAS, January 28, 19 74, at 7:35 o'clock P.M.
in the Council Chambers, located in the City Hall, 801 Eleventh Street,
Modesto, California, was set as the time and place for hearing and
passing upon the report of the Superintendent of Streets with respect
to the construction of said improvement, and

WHEREAS, at the time of said hearing, said Council received the
report of the Superintendent of Streets, as submitted, and on file in
the office of the City Clerk.

NOW, THEREFORE, BE IT RESOLVED by the Council of the City of
Modesto as follows:

SECTION 1. The report of the Superintendent of Streets as sub-
mitted and on file in the office of the City Clerk is hereby confirmed
and the cost of such work is determined to be in the total amount of
\$330.00.

SECTION 2. That the cost of the aforesaid work, being the amount of \$330.00, be assessed in 7 annual installments as a lien against the parcel (s) of property fronting upon the work so constructed.

All that real property in the City of Modesto, County of Stanislaus, State of California, described as follows:

The South 214.117 feet of Lot 62 excluding the North 49 feet by the East 55.12 feet of Block 704 of City of Modesto as per maps filed December 21, 1942 in Volume 15 of Maps, Page 704, Stanislaus County Records.

(Stanislaus County Assessor's Parcel No. 002-01 113-1118-001)

SECTION 3. Said assessment shall bear interest on the unpaid balance at the rate of six (6%) per cent per annum, said interest to begin to run on the 31st day after the adoption of this resolution.

SECTION 4. In accordance with the provisions of Sections 5893 and 5895 of the California Streets and Highways Code, it is hereby ordered that the notice of each annual installment of said lien be delivered to the Stanislaus County Auditor, who shall enter the amount thereof on the County Assessment Book opposite the description of the particular property and the amount shall be collected together with all other taxes thereon against the property. The Director of Finance shall annually deliver said notice of lien to the County Auditor before the date fixed by law for the delivery of the Assessment Book to the County Board of Equalization. The lien shall be collected in accordance with the procedure prescribed in Section 5894 of the California Streets and Highways Code.

The foregoing resolution was introduced at a regular meeting of the Council of the City of Modesto held on the 11th day of February, 1974, by Councilman Dunlap, who moved its adoption, which motion being duly seconded by Councilman Kullijian, was upon roll call carried and the resolution adopted by the following vote:

AYES: Councilmen: Dunlap, Elliott, Kullijian, Mensinger, Newton, Simon, Mayor Davies
NOES: Councilmen: None
ABSENT: Councilmen: None

ATTEST: W. T. Chynoweth
W. T. CHYNOWETH, City Clerk

(Installment)

A RESOLUTION CONFIRMING THE REPORT OF THE SUPER-
INTENDENT OF STREETS CONCERNING THE WORK OF CON-
STRUCTION OF SIDEWALK

ALONG CERTAIN STREETS IN THE CITY OF MODESTO IN
ACCORDANCE WITH THE IMPROVEMENT DISTRICT ACT OF
1911, ASSESSING THE COST OF CONSTRUCTION AGAINST
THE PARCEL OF REAL PROPERTY FRONTING UPON THE
IMPROVEMENT, AND DIRECTING THE METHOD OF COLLECTION
OF SAID LIEN, AND RESCINDING RESOLUTION NO. 74-69.
(Along W. Roseburg Ave. at 1201 Brady Ave., Lot 4 of Block
6005 - Donald R. Weakley - \$410.00)

WHEREAS, Chapter 27 of Part 3 of Division 7 (Sections 5870 et seq.)

of the Streets and Highways Code of the State of California establishes
a procedure pursuant to which the construction of certain improvements
may be required, and

WHEREAS, the Council did, on ^{WAIVED BY PROPERTY OWNER}
 , 19 , adopt
its Resolution No. , ordering the installation of cer-
tain improvements along certain streets in the City of Modesto as pro-
vided therein, and directing the Superintendent of Streets to give notice
requiring the construction of such improvements, and

WHEREAS, in compliance with the provisions of Chapter 27 of Part
3 of Division 7 of the Streets and Highways Code the Superintendent of
Streets proceeded to cause the completion of the construction of
 sidewalk on property abutting the
property hereafter described, and

WHEREAS, January 28 , 19 74 , at 7:35 o'clock P.M.
in the Council Chambers, located in the City Hall, 801 Eleventh Street,
Modesto, California, was set as the time and place for hearing and
passing upon the report of the Superintendent of Streets with respect
to the construction of said improvement, and

WHEREAS, at the time of said hearing, said Council received the
report of the Superintendent of Streets, as submitted, and on file in
the office of the City Clerk.

NOW, THEREFORE, BE IT RESOLVED by the Council of the City of
Modesto as follows:

SECTION 1. The report of the Superintendent of Streets as sub-
mitted and on file in the office of the City Clerk is hereby confirmed
and the cost of such work is determined to be in the total amount of
 \$410.00 .

SECTION 2. That the cost of the aforesaid work, being the amount of \$410.00, be assessed in 8 annual installments as a lien against the parcel (s) of property fronting upon the work so constructed.

All that real property in the City of Modesto, County of Stanislaus, State of California, described as follows:

The North 80 feet of the South 110 feet of the West 135 feet of the East 485 feet of the Southwest 1/4 of the Northeast 1/4 of Section 20, Township 3 South, Range 9 East, Mount Diablo Base and Meridian.

(Stanislaus County Assessor's Parcel No. 002-01 119-1273-001)

SECTION 3. Said assessment shall bear interest on the unpaid balance at the rate of six (6%) per cent per annum, said interest to begin to run on the 31st day after the adoption of this resolution.

SECTION 4. In accordance with the provisions of Sections 5893 and 5895 of the California Streets and Highways Code, it is hereby ordered that the notice of each annual installment of said lien be delivered to the Stanislaus County Auditor, who shall enter the amount thereof on the County Assessment Book opposite the description of the particular property and the amount shall be collected together with all other taxes thereon against the property. The Director of Finance shall annually deliver said notice of lien to the County Auditor before the date fixed by law for the delivery of the Assessment Book to the County Board of Equalization. The lien shall be collected in accordance with the procedure prescribed in Section 5894 of the California Streets and Highways Code.

The foregoing resolution was introduced at a regular meeting of the Council of the City of Modesto held on the 11th day of February, 1974, by Councilman Dunlap, who moved its adoption, which motion being duly seconded by Councilman Kullijian, was upon roll call carried and the resolution adopted by the following vote:

AYES: Councilmen: Dunlap, Elliott, Kullijian, Mensinger, Newton, Simon, Mayor Davies

NOES: Councilmen: None

ABSENT: Councilmen: None

ATTEST:

W. T. Chynoweth
W. T. CHYNOWETH, City Clerk

(Installment)

MODESTO CITY COUNCIL
RESOLUTION NO. 74-116

A RESOLUTION SETTING TIME AND PLACE FOR HEARING REQUEST OF WILSON LINCOLN-MERCURY, 1430 TENTH STREET, FOR PERMISSION TO DIG A TRENCH ACROSS ALLEY THAT CONNECTS THEIR BUILDINGS FOR THE INSTALLATION OF A NEW PHONE SYSTEM

BE IT HEREBY RESOLVED by the Council of the City of Modesto that February 19, 1974 , at 4:10 P.M. in the Council Chambers, City Hall, 801 Eleventh Street, Modesto, California is hereby set as the time and place for consideration of request of Wilson Lincoln-Mercury for permission to dig a trench across alley that connects their buildings for the installation of a new phone system.

The foregoing resolution was introduced at a regular meeting of the Council of the City of Modesto held on the 11th day of February , 1974 , by Councilman Dunlap , who moved its adoption, which motion being duly seconded by Councilman Kullijian , was upon roll call carried and the resolution adopted by the following vote:

AYES: Councilmen: Dunlap, Elliott, Kullijian, Mensinger,
Newton, Simon, Mayor Davies

NOES: Councilmen: None

ABSENT: Councilmen: None

ATTEST:


W. T. CHYNOWETH, City Clerk

MODESTO CITY COUNCIL
RESOLUTION NO. 74-117

A RESOLUTION APPROVING PLANS AND SPECIFICATIONS AND AUTHORIZING CALL
FOR BIDS FOR REPLACEMENT OF LIGHTS AT DEL WEBB FIELD

BE IT HEREBY RESOLVED by the Council of the City of Modesto as follows:

SECTION 1. The plans and specifications for replacement of lights at Del Webb Field copies of which are on file, are hereby accepted and approved.

SECTION 2. The City Clerk is hereby authorized to call for public competitive sealed bids for the above named project, to be opened in the office of the City Clerk, 801 11th Street, in the City of Modesto, on February 26, 1974 at 10:10 A.M. and the City Clerk is hereby directed to give notice inviting such sealed bids in the time, form, and manner provided by law.

SECTION 3. After the bids are opened, they shall be tabulated and analyzed and a report submitted to the Council at its next regular meeting.

The foregoing resolution was introduced at a regular meeting of the Council of the City of Modesto held on the 11th day of February, 1974, by Councilman Dunlap, who moved its adoption, which motion being duly seconded by Councilman Kullijian, was upon roll call carried and the resolution adopted by the following vote:

AYES: Councilmen: Dunlap, Elliott, Kullijian, Mensinger,
Newton, Simon, Mayor Davies

NOES: Councilmen: None

ABSENT: Councilmen: None

ATTEST: 
W. T. CHYNOWETH, City Clerk

MODESTO CITY COUNCIL
RESOLUTION NO. 74-118

A RESOLUTION APPROVING PLANS AND SPECIFICATIONS AND AUTHORIZING CALL
FOR BIDS FOR ELECTRICAL SERVICE TO DEL WEBB FIELD DRESSING ROOM

BE IT HEREBY RESOLVED by the Council of the City of Modesto as follows:

SECTION 1. The plans and specifications for electrical service to Del Webb Field Dressing Room

copies of which are on file, are hereby accepted and approved.

SECTION 2. The City Clerk is hereby authorized to call for public competitive sealed bids for the above named project, to be opened in the office of the City Clerk, 801 11th Street, in the City of Modesto, on February 26, 1974 at 10:00 A.M. and the City Clerk is hereby directed to give notice inviting such sealed bids in the time, form, and manner provided by law.

SECTION 3. After the bids are opened, they shall be tabulated and analyzed and a report submitted to the Council at its next regular meeting.

The foregoing resolution was introduced at a regular meeting of the Council of the City of Modesto held on the 11th day of February, 1974, by Councilman Dunlap, who moved its adoption, which motion being duly seconded by Councilman Kullijian, was upon roll call carried and the resolution adopted by the following vote:

AYES: Councilmen: Dunlap, Elliott, Kullijian, Mensinger,
Newton, Simon, Mayor Davies

NOES: Councilmen: None

ABSENT: Councilmen: None

ATTEST:


W. T. CHYNOWETH, City Clerk

MODESTO CITY COUNCIL
RESOLUTION NO. 74-119

A RESOLUTION APPROVING PLANS AND SPECIFICATIONS AND AUTHORIZING CALL FOR BIDS FOR FURNISHING AUTOMOTIVE EQUIPMENT AND REJECTING ALL BIDS FOR PATROL CARS OPENED JANUARY 15, 1974 AT 2:00 P.M.

BE IT HEREBY RESOLVED by the Council of the City of Modesto as follows:

SECTION 1. The plans and specifications for furnishing automotive equipment, copies of which are on file, are hereby accepted and approved.

SECTION 2. The City Clerk is hereby authorized to call for public competitive sealed bids for the above named project, to be opened in the office of the City Clerk, 801 11th Street, in the City of Modesto, on Tuesday, February 26, 1974, at 2:00 P.M. and the City Clerk is hereby directed to give notice inviting such sealed bids in the time, form, and manner provided by law.

SECTION 3. After the bids are opened, they shall be tabulated and analyzed and a report submitted to the Council at its next regular meeting.

SECTION 4. All bids for patrol cars opened January 15, 1974, at 2:00 P.M. are hereby rejected.

The foregoing resolution was introduced at a regular meeting of the Council of the City of Modesto held on the 11th day of February, 1974, by Councilman Dunlap, who moved its adoption, which motion being duly seconded by Councilman Kullijian, was upon roll call carried and the resolution adopted by the following vote:

AYES: Councilmen: Dunlap, Elliott, Kullijian, Mensinger,
Newton, Simon, Mayor Davies

NOES: Councilmen: None

ABSENT: Councilmen: None

ATTEST:


W. T. CHYNOWETH, City Clerk

MODESTO CITY COUNCIL
RESOLUTION NO. 74-120

A RESOLUTION ACCEPTING THE BID OF SNIDER MOTORS, TURLOCK, FOR TWO (2) SEDANS

WHEREAS, Resolution No. 73-1014 , adopted by the Council of the City of Modesto on December 17, 1973 , approved the plans and specifications for the purchase of two (2) sedans

and authorized the calling for bids, and

WHEREAS, the bids received for the purchase of two (2) sedans

were opened at 2:00 P.M. on January 15, 1974 and later tabulated by the Director of Finance for the consideration of the Council, and

WHEREAS, the Director of Finance has recommended that the bid of Snider Motors, Turlock, in the amount of \$7,007.28

be accepted as the lowest responsible bid.

NOW, THEREFORE, BE IT RESOLVED by the Council of the City of Modesto that the bid of Snider Motors, Turlock, in the amount of \$7,007.28

be accepted and the execution of a contract for the completion of the project by the City's designated officials be authorized.

The foregoing resolution was introduced at a regular meeting of the Council of the City of Modesto held on the 11th day of February, 1974 , by Councilman Dunlap , who moved its adoption, which motion being duly seconded by Councilman Kullijian , was upon roll call carried and the resolution adopted by the following vote:

AYES: Councilmen: Dunlap, Elliott, Kullijian, Mensinger,
Newton, Simon, Mayor Davies

NOES: Councilmen: None

ABSENT: Councilmen: None

ATTEST:


W. T. CHYNOWETH, City Clerk

MODESTO CITY COUNCIL
RESOLUTION NO. 74-121

A RESOLUTION ACCEPTING THE BID OF CENTRAL VALLEY CHRYSLER-PLYMOUTH, INC.,
MODESTO, FOR TWO (2) SEDANS

WHEREAS, Resolution No. 73-1014 , adopted by the Council of the
City of Modesto on December 17, 1973 , approved the plans and speci-
fications for the purchase of two (2) sedans

and authorized the calling for bids, and

WHEREAS, the bids received for the purchase of two (2) sedans
were opened at 2:00 P.M. on January 15, 1974 and later tabulated
by the Director of Finance for the consideration of the Council,
and

WHEREAS, the Director of Finance has recommended that
the bid of Central Valley Chrysler-Plymouth, Inc., Modesto, in the amount
of \$5,806.48

be accepted as the lowest responsible bid.

NOW, THEREFORE, BE IT RESOLVED by the Council of the City of Modesto
that the bid of Central Valley Chrysler-Plymouth, Inc., Modesto, in the
amount of \$5,806.48

be accepted and the execution of a contract for the completion of the
project by the City's designated officials be authorized.

The foregoing resolution was introduced at a regular meeting of
the Council of the City of Modesto held on the 11th day of February,
1974 , by Councilman Dunlap , who moved its adoption, which motion
being duly seconded by Councilman Kullijian , was upon roll call
carried and the resolution adopted by the following vote:

AYES: Councilmen: Dunlap, Elliott, Kullijian, Mensinger,
Newton, Simon, Mayor Davies

NOES: Councilmen: None

ABSENT: Councilmen: None

ATTEST: 
W. T. CHYNOWETH, City Clerk

MODESTO CITY COUNCIL
RESOLUTION NO. 74-122

A RESOLUTION ACCEPTING THE BID OF DOW HAMMOND CO. FOR THIRTEEN (13)
TRUCKS

WHEREAS, Resolution No. 73-1014 , adopted by the Council of the
City of Modesto on December 17, 1973 , approved the plans and speci-
fications for the purchase of thirteen (13) trucks

and authorized the calling for bids, and

WHEREAS, the bids received for the purchase of thirteen (13)
trucks
were opened at 2:00 P.M. on January 15, 1974 and later tabulated
by the Director of Finance for the consideration of the Council,
and

WHEREAS, the Director of Finance has recommended that
the bid of Dow Hammond Co. in the amount of \$76,689.50

be accepted as the lowest responsible bid.

NOW, THEREFORE, BE IT RESOLVED by the Council of the City of Modesto
that the bid of Dow Hammond Co. in the amount of \$76,689.50

be accepted and the execution of a contract for the completion of the
project by the City's designated officials be authorized.

The foregoing resolution was introduced at a regular meeting of
the Council of the City of Modesto held on the 11th day of February,
1974, by Councilman Dunlap , who moved its adoption, which motion
being duly seconded by Councilman Kullijian , was upon roll call
carried and the resolution adopted by the following vote:

AYES: Councilmen: Dunlap, Elliott, Kullijian, Mensinger,
Newton, Simon, Mayor Davies

NOES: Councilmen: None

ABSENT: Councilmen: None

ATTEST:



W. T. CHYNOWETH, City Clerk

MODESTO CITY COUNCIL
RESOLUTION NO. 74-123

A RESOLUTION DECLARING THAT A MAJORITY PROTEST HAS NOT BEEN MADE AGAINST THE ANNEXATION OF CERTAIN UNINHABITED TERRITORY TO THE CITY OF MODESTO KNOWN AS SCENIC-ENCINA ADDITION AND DECLARING THE INTENTION OF THE COUNCIL TO PROCEED WITH THE ANNEXATION OF SAID TERRITORY.

WHEREAS, by Resolution No. 73-1040, adopted on December 26 1973, the Council fixed the 11th day of February, 1974, at the hour of 7:30 P.M. in the Council Chambers at the City Hall, located at 801 11th Street in the City of Modesto as the time and place for considering the petition of the owners of not less than one-fourth of the land in the hereinafter described territory by area and by assessed value requesting annexation of said territory to said City, and

WHEREAS, the City Clerk has caused a copy of said Resolution No. 73-1040 to be published in The Modesto Bee, a newspaper of general circulation, published in the City of Modesto and being the official newspaper of the City of Modesto and in the Riverbank News, a newspaper of general circulation published outside the City of Modesto but in the County of Stanislaus, said publications being completed at least twenty (20) days prior to the date set for the hearing, as required by Sections 35307 and 35311 of the Government Code, and

WHEREAS, the City Clerk has given notice to all persons legally entitled thereto, in the manner required by law, and

WHEREAS, notice has been duly given of said hearing and no person owning real property within such territory appeared at said time and place to protest said annexation, but four (4) written protests were filed prior to final adjournment of the hearing on protests to the proposed annexation, which said written protests represented less than twenty-one (21%) percent of the value of the territory proposed to be annexed as shown by the last equalized assessment roll.

NOW, THEREFORE, BE IT RESOLVED by the Council of the City of Modesto that it hereby declares that a majority protest against the proposed annexation of said SCENIC-ENCINA Addition has not been made and hereby declares its intention to proceed with the annexation of said territory, which is more particularly described as attached hereto and made a part hereof as though set forth in full herein.

The foregoing resolution was introduced at a regular meeting of the Council of the City of Modesto held on the 11th day of February, 1974, by Councilman Dunlap, who moved its adoption, which motion being duly seconded by Councilman Simon, was upon roll call carried and the resolution adopted by the following vote:

AYES: Councilmen: Dunlap, Elliott, Kullijian, Mensinger, Newton, Simon, Mayor Davies

NOES: Councilmen: None

ABSENT: Councilmen: None

ATTEST: W. T. Chynoweth
W. T. CHYNOWETH, City Clerk

(SEAL)

APPROVED AS TO FORM:

BY Elwyn L. Johnson
ELWYN L. JOHNSON, City Attorney

APPROVED AS TO DESCRIPTION:

BY K. Campbell
Public Works Department

Roll
1-29-74

SCENIC-ENCINA ADDITION

All that real property in the State of California, County of Stanislaus, being a portion of Section 27, Township 3 South, Range 9 East, Mount Diablo Base and Meridian, described as follows:

Beginning at a point on the existing City Limits as established by the Southwest corner of the MORAN ADDITION (102), as per description filed December 24, 1959, as Instrument 37564, Stanislaus County Records, said point also being on the boundary of LA LOMA - YOSEMITE ADDITION (55), as per description filed December 4, 1953, as Instrument 30045, Stanislaus County Records; thence along the boundary of ADDITION (55) the following six bearings and distances, South $00^{\circ}29'50''$ East, 1,282.76 feet; North $89^{\circ}44'10''$ West, 329.37 feet; North $00^{\circ}29'50''$ West, 1,283.06 feet; North $89^{\circ}40'30''$ West, 329.70 feet; South $00^{\circ}28'45''$ East, 335.54 feet; North $89^{\circ}44'30''$ West, 659.44 feet, to a point on the Eastern boundary of LA LOMA SCHOOL ADDITION (73), as per description filed January 24, 1957, as Instrument 2170, Stanislaus County Records; thence along the Eastern boundary of ADDITION (73), and its Northerly extension, North $00^{\circ}38'00''$ West, 411.18 feet, to the Northern line of 75.00 foot Modesto Irrigation District Lateral Number 2 right of way; thence along said Northern line, South $89^{\circ}41'00''$ East, 30.94 feet; thence along a line parallel with and 29.40 feet, at right angles, Easterly from the quarter section line of Section 27, North $00^{\circ}33'03''$ West, 1,525.56 feet, to the approximate center line of Dry Creek; thence along said approximate center line of Dry Creek, the following five bearings and distances, North $72^{\circ}53'00''$ East, 49.09 feet; North $61^{\circ}38'29''$ East, 111.35 feet; North $72^{\circ}48'01''$ East, 112.04 feet; North $61^{\circ}36'43''$ East, 133.83 feet; North $53^{\circ}50'45''$ East, 314.34 feet; thence leaving the approximate center line of Dry Creek, North $00^{\circ}36'00''$ West, 451.83 feet, to a point on the Southern boundary of STRATHMORE ADDITION (226), as per description filed February 13, 1969, as Instrument 4972, Stanislaus County Records; thence along said Southern boundary of ADDITION (226), North $73^{\circ}46'45''$ East, 669.73 feet; thence North $80^{\circ}14'45''$ East, 15.14 feet; thence leaving the existing City Limits, South $00^{\circ}36'00''$ East, 146.33 feet, to the Northwest corner of DRY CREEK PARK NO. 1 ADDITION (290), as per description filed May 16, 1972, as Instrument 19654, Stanislaus County Records; thence along the Western boundary of ADDITION (290), South $00^{\circ}36'00''$ East, 764.17 feet; to the Northwest corner of DRY CREEK ADDITION (197), as per description filed October 26, 1966, as Instrument 37059, Stanislaus County Records, thence along the Western boundary of ADDITION (197), South $00^{\circ}36'00''$ East, 330.14 feet, to the Southwest corner of ADDITION (197); thence leaving the existing City Limits, South $00^{\circ}36'00''$ East, 660.84 feet, to the Northwestern corner of the MORAN ADDITION (102), first above mentioned; thence South $00^{\circ}36'00''$ East, 697.26 feet, to the point of beginning, containing 78.027 Acres, more or less.

MODESTO CITY COUNCIL
RESOLUTION NO. 74-124

A RESOLUTION APPROVING A DEVELOPMENT PLAN FOR
PLANNED-DEVELOPMENT ZONE, P-D(121).
(MARTIN OPTICAL COMPANY)

WHEREAS, a verified application for an amendment to Section 28-3-9 of the Zoning Map was filed by John A. Martin and Betty J. Martin

on October 31, 19 73, to reclassify from Neighborhood Commercial Zone, C-1, to Planned-Development Zone, P-D, the following described property:

Lots 23, 24, 25 and 26, Block 120, City of Modesto, including also the northerly 40 feet of 15th Street and the southwesterly 10 feet of the 20-foot alley immediately adjoining the above described property,

and

WHEREAS, after public hearing held on January 15, 19 74, it was found and determined by the Planning Commission that rezoning of the property as requested is required by public necessity, convenience and general welfare for the following reasons:

1. The proposed P-D Zone is the best means by which the Planning Commission and City Council can regulate and approve the land use which involves a combination manufacturing, wholesale, and retail establishment which does not fit into a regular land use category.
2. The proposed P-D Zone offers an improved site design over the potential development pattern allowed in the existing C-1 Zone.
3. The proposed P-D zoning would help to strengthen the subject area for both employment and retail development.

WHEREAS, after a public hearing held on February 11, 1974, the Council found and determined that the application of John A. Martin and Betty J. Martin

for a Planned-Development Zone should be granted as consonant with public necessity, convenience and general welfare for the reasons set forth above, and

WHEREAS, the Council has introduced Ordinance No. 1326 -C.S. on the 11th day of February, 1974, reclassifying the above-described property from Neighborhood Commercial Zone, C-1, to Planned-Development Zone, P-D(121),

NOW, THEREFORE, BE IT RESOLVED by the Council of the City of Modesto as follows:

SECTION 1. DEVELOPMENT PLAN. The development plan for Planned-Development Zone, P-D(121), is hereby approved in accordance with the plan titled "Proposed Zone Change . . . Martin Optical," stamped approved by the Planning Commission on January 15, 1974, and on file in the office of the Planning Director, subject to the following conditions:

1. That all development be in accordance with the plans referred to above.
2. That prior to the issuance of a building permit, a landscaping and irrigation plan shall be submitted by the applicant and approved by the Director of Planning and the Director of Parks and Recreation. The landscaping and irrigation system shall be installed and maintained in accordance with the approved landscaping and irrigation plan. Irrigation shall be by underground sprinkler system.
3. That all landscaping, fences, and walls be maintained and the premises be kept free of weeds, trash, and other debris.
4. That the development shall be connected to City sanitary sewer and water facilities in accordance with the requirements of the Director of Public Works.
5. That all parking and driveway areas be improved and maintained in accordance with the provisions of sections 10-2.1801, 10-2.1804, and 10-2.1808 of the Municipal Code. Drainage facilities shall be constructed in accordance with the requirements of the Director of Public Works.
6. That any signs to advertise or identify the P-D Zone shall conform to the sign requirements as specified in the C-1 Zone.
7. That all trash shall be maintained in the building or in an enclosed trash area in a location subject to approval by the Planning Director. If the trash enclosure is used, it shall be constructed six feet high of the same building materials

used in the main building as determined by the Planning Director except that it shall have solid wooden doors to be kept closed at all times.

8. That full sidewalk shall be provided as required by the Director of Public Works.
9. That the developer shall construct a solid six-foot-high fence of decorative masonry pilaster and redwood board or grapestake along the northwesterly property line adjacent to the angled parking spaces.

SECTION 2. DEVELOPMENT SCHEDULE. The following development schedule is hereby approved for said Planned-Development Zone, P-D (121):

That the entire construction program be accomplished in one phase, construction to begin on or before March 31, 1977, and completion to be not later than March 31, 1978.

Failure of the applicant to comply with any of the conditions set forth within the time prescribed shall constitute grounds for denial of the issuance of a building permit to develop or construct any improvements for the use of the subject property.

SECTION 3. CHANGES IN DEVELOPMENT PLAN. Any changes in the above-mentioned development plan shall be made in accordance with the provisions of Section 10-2.2708 of the Modesto Municipal Code.

SECTION 4. COMPLIANCE WITH CODE PROVISIONS, ETC. In all other respects said planned development shall be accomplished in accordance and in strict adherence to the provisions of Article 27 of Title X of the Modesto Municipal Code relating to Planned-Development Zones and other applicable City laws, rules, regulations and procedures.

SECTION 5. EFFECTIVE DATE. This resolution shall not become effective unless and until the ordinance reclassifying the above-described property to Planned-Development Zone, P-D (121) becomes effective.

The foregoing resolution was introduced at a regular meeting of the Council of the City of Modesto held on the 11th day of February, 1974, by Councilman Elliott, who moved its adoption, which motion being duly seconded by Councilman Kullijian, was upon roll call carried and the resolution adopted by the following vote:

AYES: Councilmen: Dunlap, Elliott, Kullijian, Mensinger, Newton, Simon, Mayor Davies
NOES: Councilmen: None
ABSENT: Councilmen: None

ATTEST: W. T. Chynoweth
W. T. CHYNOWETH, City Clerk

(SEAL)

APPROVED AS TO FORM:

BY Elwyn L. Johnson
ELWYN L. JOHNSON, City Attorney

APPROVED AS TO DESCRIPTION:

BY William Nichols
Planning Department

MODESTO CITY COUNCIL
RESOLUTION NO. 74-125

A RESOLUTION APPROVING AGREEMENT BETWEEN THE CITY OF MODESTO AND MISS MARION VOLLMER, DBA MODESTO PET CENTER, FOR DOG OBEDIENCE TRAINING AT CITY HALL GARAGE

BE IT HEREBY RESOLVED by the Council of the City of Modesto that the agreement between the City of Modesto and Miss Marion Vollmer, dba Modesto Pet Center for dog obedience training at City Hall garage

be, and it is hereby approved.

BE IT FURTHER RESOLVED that the execution of said agreement by the designated city officials be authorized.

The foregoing resolution was introduced at a regular meeting of the Council of the City of Modesto held on the 11th day of February , 1974, by Councilman Dunlap , who moved its adoption, which motion being duly seconded by Councilman Kullijian, was upon roll call carried and the resolution adopted by the following vote:

AYES: Councilmen: Dunlap, Elliott, Kullijian, Mensinger,
Newton, Simon, Mayor Davies
NOES: Councilmen: None
ABSENT: Councilmen: None

ATTEST:



W. T. CHYNOWETH, City Clerk

MODESTO CITY COUNCIL
RESOLUTION NO. 74-126

A RESOLUTION APPROVING AGREEMENT BETWEEN THE CITY OF MODESTO AND SENIOR OPPORTUNITY SERVICES PROGRAM OF STANISLAUS COUNTY, INC. FOR USE OF THE OLD DOWNEY AVENUE FIRE STATION LOCATED AT 416 DOWNEY AVE.

BE IT HEREBY RESOLVED by the Council of the City of Modesto that the agreement between the City of Modesto and Senior Opportunity Services Program of Stanislaus Co., Inc.

for use of the old Downey Avenue Fire Station located at 416 Downey Ave.

be, and it is hereby approved.

BE IT FURTHER RESOLVED that the execution of said agreement by the designated city officials be authorized.

The foregoing resolution was introduced at a regular meeting of the Council of the City of Modesto held on the 11th day of February , 1974, by Councilman Kullijian , who moved its adoption, which motion being duly seconded by Councilman Mensinger was upon roll call carried and the resolution adopted by the following vote:

AYES:	Councilmen:	Dunlap, Elliott, Kullijian, Mensinger, Newton, Simon, Mayor Davies
NOES:	Councilmen:	None
ABSENT:	Councilmen:	None

ATTEST:


W. T. CHYNOWETH, City Clerk

MODESTO CITY COUNCIL
RESOLUTION NO. 74-127

A RESOLUTION APPROVING APPROPRIATION TRANSFER OF \$650 TO PROVIDE FUNDS FOR THE REMODELING OF THE OLD DOWNEY AVENUE FIRE STATION

BE IT RESOLVED by the Council of the City of Modesto that the following appropriation transfer(s) are approved:

GENERAL FUND (101)

FROM: General Reserve (60-101)	\$650.00
TO: Mtc. & Repair, Bldgs. & Grounds (224-35-101)	\$650.00

(This amount is necessary to do the remodeling of the old Downey Avenue Fire Station requested by the Senior Opportunity Services Program of Stanislaus Co., Inc.)

The foregoing resolution was introduced at a regular meeting of the Council of the City of Modesto held on the 11th day of February , 1974 , by Councilman Kullijian , who moved its adoption, which motion being duly seconded by Councilman Mensinger , was upon roll call carried and the resolution adopted by the following vote:

AYES: Councilmen: Dunlap, Elliott, Kullijian, Mensinger,
Newton, Simon, Mayor Davies

NOES: Councilmen: None

ABSENT: Councilmen: None

ATTEST:


W. T. CHYNOWETH, City Clerk

MODESTO CITY COUNCIL
RESOLUTION NO. 74-128

A RESOLUTION AUTHORIZING THE FILING OF AN APPLICATION WITH THE DEPARTMENT OF TRANSPORTATION, URBAN MASS TRANSPORTATION ADMINISTRATION, UNITED STATES OF AMERICA, FOR A GRANT UNDER THE URBAN MASS TRANSPORTATION ACT OF 1964

WHEREAS, the Urban Mass Transportation Administrator is authorized to make grants for mass transportation projects; and

WHEREAS, the contract for financial assistance will impose certain obligations upon the applicant, including the provision by it of the local share of the project costs; and

WHEREAS, it is required by the Urban Mass Transportation Administration, issued pursuant to Title VI of the Civil Rights Act of 1964, that in connection with the filing of an application for assistance under the Urban Mass Transportation Act of 1964, the applicant gives an assurance that it will comply with Title VI of the Civil Rights Act of 1964 and the Urban Mass Transportation Administration Regulation thereunder.

NOW, THEREFORE, BE IT RESOLVED by the City Council of the City of Modesto as follows:

1. That the City Manager is authorized to execute and file an application on behalf of City of Modesto with the Urban Mass Transportation Administration, to aid in the financing of a capital improvement project generally described as: Purchase of three new 41-45 passenger diesel transit buses.

2. That the City Manager is authorized to execute and file with such application an assurance or any other document required by the Urban Mass Transportation Administration under its Regulation effectuating Title VI of the Civil Rights Act of 1964.

3. That Garth Lipsky, City Manager, is authorized to furnish such additional information as the Urban Mass Transportation Administration may require in connection with the application of the project.


The foregoing resolution was introduced at a regular meeting of the Council of the City of Modesto held on the 11th day of February, 1974 by Councilman Dunlap, who moved its adoption, which motion being duly seconded by Councilman Kullijian, was upon roll call carried and the resolution adopted by the following vote:

AYES: Councilmen: Dunlap, Elliott, Kullijian, Mensinger,
Newton, Simon, Mayor Davies

NOES: Councilmen: None

ABSENT: Councilmen: None

ATTEST:



W. T. CHYNOWETH
City Clerk

MODESTO CITY COUNCIL
RESOLUTION NO. 74-129

AMENDMENT TO

A RESOLUTION APPROVING/AGREEMENT BETWEEN THE CITY OF MODESTO AND JOSEPH LORENZO FOR LEASE OF PROPERTY FOR AGRICULTURAL PURPOSES (Dry Creek Park)

BE IT HEREBY RESOLVED by the Council of the City of Modesto amendment to that the/agreement between the City of Modesto and Joseph Lorenzo

for lease of property for agricultural purposes (Amendment provides for lease through 10/31/77, unless cancelled by either party on or before November 1 of any year, with such cancellation to be effective on October 31 of the following year) be, and it is hereby approved.

BE IT FURTHER RESOLVED that the execution of said/agreement amendment to by the designated city officials be authorized.

The foregoing resolution was introduced at a regular meeting of the Council of the City of Modesto held on the 11th day of February , 1974, by Councilman Dunlap , who moved its adoption, which motion being duly seconded by Councilman Kullijian was upon roll call carried and the resolution adopted by the following vote:

AYES: Councilmen: Dunlap, Elliott, Kullijian, Mensinger, Newton, Simon, Mayor Davies

NOES: Councilmen: None

ABSENT: Councilmen: None

ATTEST:


W. T. CHYNOWETH, City Clerk

MODESTO CITY COUNCIL
RESOLUTION NO. 74- 130

A RESOLUTION ADOPTING ENVIRONMENTAL IMPACT GUIDELINES

WHEREAS, Sections 21000 et seq. of the California Public Resources Code, as amended by Chapter 1154 of the Statutes of 1972 (AB 889) comprise the California Environmental Quality Act of 1970, and

WHEREAS, the Secretary of the California Resources Agency, pursuant to the provisions of California Public Resources Code Section 21083, adopted "Guidelines for Implementation of the California Environmental Quality Act of 1970" which were amended on December 17, 1973, and

WHEREAS, Section 21082 of the California Public Resources Code requires all public agencies to adopt objectives, criteria, and procedures consistent with the provisions of said Code sections and said California Resources Agency Guidelines for the evaluation of projects and the preparation of environmental impact reports, and

WHEREAS, Chapter 9 of Title IV of the Modesto Municipal Code (Sections 4-9.01 - 4.9.04) authorize the adoption by resolution of guidelines for determining what projects may have a significant effect on the environment and for the preparation and approval of environmental impact reports, and

WHEREAS, this Council by Resolutions No. 72-1137 and 73-276 has previously adopted Environmental Impact Report Guidelines, and

WHEREAS, it is necessary to revise said Guidelines in accordance with the amended Guidelines issued by the Secretary of the California Resources Agency on December 17, 1973,

NOW, THEREFORE, BE IT RESOLVED by the Council of the City of Modesto as follows:

1. The attached document entitled "City of Modesto Environmental Impact Guidelines", dated February 11, 1974, be and it is hereby adopted for the City of Modesto.
2. That all public projects and actions which may have a significant effect on the environment and all private projects for which a permit, license or other similar entitlement from the city is required shall comply with the City of Modesto Guidelines.

3. That an Environmental Impact Assessment Committee composed of at least three (3) members of the city staff shall be appointed by the City Manager to review all such public and private projects and actions for conformity with the City of Modesto Guidelines and the Environmental Quality Act of 1970 and the California Resources Agency Guidelines and to make environmental assessments and take such other actions as are authorized by the City of Modesto Guidelines.

4. In the event it is determined, based upon an Environmental Impact Report, that such project or action may have a significant effect on the environment, such project or action may be deferred, denied, in whole or in part, or have reasonable conditions imposed upon it, based upon such significant effect on the environment.

5. That any person aggrieved by any action taken by said Committee or any other city official pursuant to the City of Modesto Guidelines may appeal to the City Council pursuant to the provisions of Chapter 4 of Title I of the Modesto Municipal Code. The decision by the City Council on such appeal shall be final.

6. Any action or proceeding to attack, review, set aside, void or annul any decision on matters covered by this resolution or by the City of Modesto Guidelines, or concerning any of the proceedings, acts or determinations taken, done or made prior to such decision, or to determine the reasonableness, legality or validity of any condition attached thereto, shall not be maintained by any person unless such action or proceeding is commenced within thirty (30) days after the date of such decision. Thereafter, all persons are barred from any such action or proceeding or any defense of invalidity or unreasonableness of such decision or of such proceedings, acts or determination.

7. Nothing in this resolution shall preclude the City of Modesto from taking such other action in respect to the approval, conditional approval, denial or revocation of any permit, license or other similar entitlement as is deemed necessary by the city in order to obtain full compliance with the requirements of the Environmental Quality Act of 1970.

8. The provisions of this resolution and the City of Modesto Guidelines adopted hereby shall supersede and replace the provisions of Resolution No. 73-276 and the previous City of Modesto Guidelines adopted thereby; provided, however, that the review of all public and private projects commenced under said previous City of Modesto Guidelines shall be coordinated with procedures outlined in the City of Modesto Guidelines adopted hereby in completing the review and approval of such projects.

9. All actions heretofore taken by officials of the City of Modesto to review and approve public and private projects and actions for purposes of insuring compliance with the California Environmental Quality Act of 1970 are hereby ratified and approved.

The foregoing resolution was introduced at a regular meeting of the Council of the City of Modesto held on the 11th day of February, 1974, by Councilman Dunlap, who moved its adoption, which motion being duly seconded by Councilman Kullijian, was upon roll call carried and the resolution adopted by the following vote:

AYES:	Councilmen:	Dunlap, Elliott, Kullijian, Mensinger, Newton, Simon, Mayor Davies
NOES:	Councilmen:	None
ABSENT:	Councilmen:	None

ATTEST: *W. T. Chynoweth*
W. T. CHYNOWETH, City Clerk

(SEAL)

APPROVED AS TO FORM:

By *Elwyn L. Johnson*
ELWYN L. JOHNSON, City Attorney

CITY OF MODESTO
ENVIRONMENTAL IMPACT GUIDELINES

Revised and Adopted by Modesto City Council
Resolution No. 74-130
February 11, 1974

Section I	INTRODUCTION	1
	A. Legal Requirements	1
	B. State Policy	1
	C. City of Modesto Policy	2
Section II	DEFINITIONS	3
Section III	PROJECTS NOT REQUIRING ENVIRONMENTAL ASSESSMENTS	7
	A. Certain Ongoing Projects	7
	B. Certain Feasibility and Planning Studies	7
	C. Emergency Projects	7
	D. Ministerial Projects	7
	E. Projects with Categorical Exemptions	7
Section IV	PROJECTS REQUIRING ENVIRONMENTAL ASSESSMENTS	12
	A. New Public and Private Projects	12
	B. Certain Ongoing Projects	12
	C. Categorical Exemptions That DO NOT Apply	12
Section V	ENVIRONMENTAL ASSESSMENT PROCEDURES, TIMING, FEES	13
	A. Initial Screening	13
	B. Review by Environmental Assessment Committee	13
	C. Fees	14
Section VI	ENVIRONMENTAL IMPACT REPORTS, TIMING, FEES	15
	A. General	15
	B. Processing of Draft EIR	15
	C. Processing of Final EIR	16
	D. Fees	17
Section VII	CONTENTS OF ENVIRONMENTAL IMPACT REPORTS	18
	A. Contents of Draft EIR	18
	B. Contents of Final EIR	20

Exhibit A - Environmental Assessment Committee Findings

Exhibit B - Notice of Completion of Draft EIR

Exhibit C - Notice of Determination

Exhibit D - Environmental Assessment and Impact Report Flow Chart

SECTION I. INTRODUCTION

These Guidelines establish procedures for the identification and analysis of environmental impact of projects, and the preparation and processing of Environmental Impact Reports for such projects when significant impacts on the environment are anticipated.

A. Legal Requirements

Sections 21000-21174 of the California Public Resources Code, as amended by Chapter 1154 of the Statutes of 1972 (AB889), comprise the California Environmental Quality Act of 1970.

The Act requires a determination of possible significant impact on the environment be made for most local projects. In addition, the National Environmental Protection Act makes similar requirements for certain federally funded local projects.

B. State Policy

The legislature has declared that it is the policy of the State to:

- (1) Develop and maintain a high-quality environment now and in the future, and take all action necessary to protect, rehabilitate and enhance the environmental quality of the state.
- (2) Take all action necessary to provide the people of this state with clean air and water, enjoyment of aesthetic, natural, scenic, and historic environmental qualities, and freedom from excessive noise.
- (3) Prevent the elimination of fish or wildlife species due to man's activities, insure that fish and wildlife populations do not drop below self-perpetuating levels, and preserve for future generations representations of all plant and animal communities and examples of the major periods of California history.
- (4) Ensure that the long-term protection of the environment shall be the guiding criterion in public decisions.
- (5) Create and maintain conditions under which man and nature can exist in productive harmony to fulfill the social and economic requirements of present and future generations.
- (6) Require governmental agencies at all levels to develop standards and procedures necessary to protect environmental quality.

(7) Require governmental agencies at all levels to consider qualitative factors as well as economic and technical factors and long-term benefits and costs, in addition to short-term benefits and costs, and to consider alternatives to proposed actions affecting the environment.

C. City of Modesto Policy

While project-by-project analysis of environmental impact is the thrust of the California Environmental Quality Act of 1970 and the National Environmental Protection Act, the City of Modesto will endeavor also to place emphasis on the environmental impact of the comprehensive urban planning process as embodied primarily in the General Plan.

In this manner, environmental review by the City of Modesto will be considered at two levels:

- (1) The environmental impact of the long-term plans of the community;
- (2) The environmental impact of a given project on the long-term plans of the community and on specific environmental concerns such as natural waterways, etc.

SECTION II. DEFINITIONS

The definitions that follow are based on the "Guidelines for Implementation of the California Environmental Quality Act of 1970" as adopted and amended by the California Resources Agency and are intended to clarify, but not replace or negate, the definitions used in the California Environmental Quality Act of 1970.

- A. Approval means the decision by the City which commits the City to a definite course of action in regard to a project intended to be carried out by the City, any person, or any other public agency. These guidelines also indicate situations where the staff Environmental Assessment Committee, by Negative Declaration, can approve a project by clearing it of further environmental review.
- B. California Environmental Quality Act (CEQA) means California Public Resources Code Sections 21000 through 21174, as amended.
- C. Categorical Exemption means an exemption from the requirement for the preparation of an environmental impact report for a class of projects based on a finding by the Secretary of the California Resources Agency that the class of projects does not have a significant effect on the environment.
- D. City means the City of Modesto or the City Council, Board of Zoning Adjustment, Planning Commission, Environmental Assessment Committee or authorized official of the City.
- E. Discretionary Project means an activity defined as a project which requires the exercise of judgment, deliberation, or decision on the part of the City in the process of approving or disapproving a particular activity, as distinguished from situations where the City merely has to determine whether there has been conformity with applicable statutes, ordinances, or regulations.
- F. Emergency means a sudden unexpected occurrence demanding immediate action to prevent or mitigate loss or damage to life, health, property, or essential public services.
- G. Environment means the physical conditions which exist in the area which will be affected by a proposed project, including land, air, water, minerals, flora, fauna, ambient noise, and objects of historic or aesthetic significance.

H. Environmental Assessment means checklist review which serves as an initial study of a discretionary project to determine whether the project may have a significant effect, thereby requiring an EIR or whether it does not and a Negative Declaration can be filed.

- I. Environmental Assessment Committee means a City staff committee whose primary purpose is to screen discretionary projects to determine whether a project is eligible for a Negative Declaration or whether an EIR is required.
- J. Environmental Impact Report (EIR) means a detailed statement setting forth the environmental effects and considerations pertaining to a project as specified in Section 21100 of the California Environmental Quality Act.
1. Draft EIR means an EIR prepared according to Section VII A of these guidelines.
2. Final EIR means an EIR prepared according to Section VII B of these guidelines. The Final EIR is an informational document to inform public bodies such as the City Council, Board of Zoning Adjustment and Planning Commission and the general public of the environmental effect of projects. The EIR provides environmental input in addition to the economic and social input necessary for a balanced decision.
- K. Environmental Impact Statement (EIS) means an environmental Impact report prepared pursuant to the National Environmental Policy Act (NEPA). The Federal Government uses the term EIS in place of the term EIR which is used in CEQA.
- L. Feasible means capable of being accomplished in a successful manner by reasonably available economic and workable means.
- M. General Plan means the Modesto Urban Area General Plan, as adopted by the City Council in 1965, including all present and future revisions and amendments.
- N. Lead Agency means the public agency which has the principal responsibility for carrying out or approving a project which may have a significant effect on the environment where more than one public agency is involved with the same underlying activity.
- O. Ministerial Projects as a general rule include those activities defined as projects which are undertaken or approved by a governmental decision which a public officer or public agency makes upon a given state of facts in a prescribed manner in obedience to the mandate of legal authority. With these projects, the officer or agency must act upon the given facts without regard to his own judgment or opinion concerning the propriety or wisdom of the act, although the statute, ordinance, or regulation may require, in some degree, a construction of its language by the officer.

- P. Negative Declaration means a statement including reasons by the City that a project, although not otherwise exempt, would not have a significant effect on the environment and therefore does not require an EIR.
- Q. Notice of Completion means a brief report filed with the Secretary of the California Resources Agency when the City has completed a Draft EIR for review. The contents of this notice shall include:
1. A brief description of the project.
 2. The proposed location of the project.
 3. An address where copies of Draft EIR are available.
- R. Notice of Determination means a notice to be filed with the Stanislaus County Clerk by the City when it approves or determines to carry out a project which is subject to the requirements of CEQA. The contents of this report shall include:
1. The decision by the City to approve or disapprove the project.
 2. The determination by the City whether the project will or will not have a significant effect on the environment.
 3. Whether an EIR has been prepared.
- S. Person includes any person, firm, association, organization, partnership, business, trust, corporation, company, district, county, city and county, city, town, the state, and any political subdivisions of such entities.
- T. Project means the whole of an action resulting in physical impact on the environment, directly or ultimately, that is any of the following:
1. An activity directly undertaken by any public agency including but not limited to public works construction and related activities, clearing or grading of land, improvements to existing public structures, enactment and amendment of zoning ordinances, and the adoption of the General Plan and other long-term plans of the community.
 2. An activity undertaken by a person which is supported in whole or in part through public agency contracts, grants, subsidies, loans, or other forms of assistance from one or more public agencies.
 3. An activity involving the issuance to a person of a lease, permit, license, certificate, or other entitlement for use by one or more public agencies.

"Project" does not include:

4. Anything specifically exempted by State law.

5. Continuing administrative or maintenance activities, such as purchases for supplies, personnel-related actions, emergency repairs to public service facilities, general policy and procedure-making (except as they are applied to specific instances covered above), and feasibility or planning studies.

6. The submittal of proposals to a vote of the people.

- U. Public Agency includes any state agency, board or commission and any local or regional agency. It does not include the courts of the state nor the agencies of the federal government.
- V. Responsible Agency means the public agency which proposes to undertake or approve the project but is not a lead agency for the project. It includes all public agencies other than the lead agency which have approval power over the project.
- W. Significant Effect means a substantial adverse impact on the environment.

SECTION III. PROJECTS NOT REQUIRING ENVIRONMENTAL ASSESSMENTS

A. Certain Ongoing Projects

1. Ongoing projects under the jurisdiction of the National Environmental Policy Act (NEPA) which are deemed too far advanced at the time of NEPA's effective date to require an EIS do not require an environmental assessment.
2. A project as defined in Section II, paragraph T2, or a contract as defined in Section II, paragraph T3, approved prior to April 5, 1973.
3. A discretionary project involving the issuance prior to April 5, 1973, of a lease, permit, license, certificate, or other entitlement by the City for the project, or for part of the project if another or additional approval of said discretionary project by the City, after April 5, 1973, does not involve a greater degree of responsibility and control over the project as a whole.

B. Certain Feasibility and Planning Studies

A project involving only feasibility or planning studies for possible future actions which the City has not approved, adopted, or funded, requires consideration of environmental factors but not the preparation of an EIR. In keeping with the City's policy of monitoring environmental impact of long-term planning, the City may prepare an EIR on some of its feasibility and planning studies.

C. Emergency Projects

1. Projects in a disaster-stricken area in which a state of emergency has been proclaimed by the Governor.
2. Emergency repairs to public service facilities necessary to maintain service.
3. Projects undertaken as immediate action necessary to prevent or mitigate an emergency.

D. Ministerial Projects

Ministerial projects, including the issuance of building permits, issuance of business licenses, approval of final subdivision maps, and approval of individual utility service connections and disconnections, do not need environmental assessments.

E. Projects with Categorical Exemptions

The following classes of projects are determined not to have a significant effect on the environment, are consistent with the class of categorical exemptions as determined by the Secretary of the California Resources Agency, and are declared categorically exempt from an environmental assessment or preparation of an EIR:

Class 2: Existing Facilities. Class 2 consists of the operation, repair, maintenance or minor alteration of existing public or private structures, facilities, mechanical equipment, or topographical features, involving negligible or no expansion or use beyond that previously existing, including but not limited to:

- (a) Interior or exterior alterations involving such things as interior partitions, plumbing, and electrical conveyances;
- (b) Existing facilities of both investor, and publicly owned utilities used to convey or distribute electric power, natural gas, sewage, etc.;
- (c) Existing highways and streets (within already established rights of way) sidewalks, gutters, bicycle and pedestrian trails, and similar facilities;
- (d) Restoration, or rehabilitation of deteriorated or damaged structures, facilities or mechanical equipment to meet current standards of public health and safety, unless it is determined that the damage was substantial and resulted from an environmental hazard such as earthquake, landslide or flood;
- (e) Additions to existing structures provided that the addition will not result in an increase of more than 50 percent of the floor area of the structure before the addition or alteration, or 2,500 square feet, whichever is less;
- (f) Addition of safety or health devices for use of or in conjunction with existing structures, facilities or mechanical equipment, or topographical features including navigational devices;
- (g) New copy on existing on and off-premise signs;
- (h) Maintenance of existing landscaping, native growth and water supply reservoirs (excluding the use of economic poisons, as defined in Division 7, Chapter 2, California Agricultural Code);
- (i) Maintenance of fish screens, fish ladders, wildlife habitat areas, artificial wildlife waterway devices, streamflows, springs and waterholes, and stream channels (clearing of debris) to protect fish and wildlife resources;
- (j) Fish stocking by the California Department of Fish and Game;
- (k) Division of existing multiple family rental units into condominiums;

- (1) Demolition and removal of buildings and related structures except where they are of historical, archaeological or architectural consequence as officially designated by Federal, State or local governmental action.

Class 2: Replacement or Reconstruction. Class 2 consists of replacement or reconstruction of existing structures and facilities where the new structure will be located on the same site as the structure replaced and will have substantially the same purpose and capacity as the structure replaced, including but not limited to:

- (a) Replacement or reconstruction of existing schools and hospitals to provide earthquake resistant structures which do not increase capacity more than 50%;
- (b) Replacement of a commercial structure with a new structure of substantially the same size and purpose.

Class 3: New Construction of Small Structures. Class 3 consists of construction and location of single, new facilities or structures and installation of new equipment and facilities, including but not limited to:

- (a) Single family residences not in conjunction with the building of two or more such units;
- (b) Motels, apartments, and duplexes designed for not more than four dwelling units if not in conjunction with the building of two or more such structures;
- (c) Stores, offices, and restaurants if designed for an occupant load of 20 persons or less, if not in conjunction with the building of two or more such structures;
- (d) Water main, sewage, electrical, gas and other utility extensions of reasonable length to serve such construction;
- (e) Accessory (appurtenant) structures including garages, carports, patios, swimming pools and fences.

Class 4: Minor Alterations to Land. Class 4 consists of minor public or private alterations in the condition of land, water and/or vegetation which do not involve removal of mature scenic trees, except for forestry and agricultural purposes, including but not limited to:

- (a) Grading on land with a slope of less than 10 percent, except where it is to be located in a waterway, in any wet land, in an officially designated (by Federal, State or local governmental action) scenic area, or in officially mapped areas of severe geologic hazard;
- (b) New gardening or landscaping but not including tree removal;

- (c) Filling of earth into previously excavated land with material compatible with the natural features of the site;
- (d) Minor alterations in land, water and vegetation on existing officially designated wildlife management areas of fish production facilities which result in improvement of habitat for fish and wildlife resources or greater fish production;
- (e) Minor temporary uses of land having negligible or no permanent effects on the environment, including carnivals, fireworks stands, sales of Christmas trees, etc.;
- (f) Minor trenching and backfilling where the surface is restored.

Class 5: Alterations in Land Use Limitations. Class 5 consists of minor alterations in land use limitations, except zoning, including but not limited to:

- (a) Minor lot line adjustments, side yard and set back variances not resulting in the creation of any new parcel nor in any change in land use or density;
- (b) Issuance of minor encroachment permits.

Class 6: Information Collection. Class 6 consists of basic data collection, research, experimental management and resource evaluation activities which do not result in a serious or major disturbance to an environmental resource. These may be for strictly information gathering purposes, or as part of a study leading to an action which a public agency has not yet approved, adopted or funded.

Class 7: Regulatory Actions for Protection of Natural Resources. Class 7 consists of action taken by regulatory agencies as authorized by state law or local ordinance to assure the maintenance, restoration or enhancement of a natural resource where the regulatory process involves procedures for the protection of the environment including but not limited to wildlife preservation activities of the State Department of Fish and Game. Construction activities are not included in this exemption.

Class 8. Actions by Regulatory Agencies for Protection of the Environment. Class 8 consists of actions taken by regulatory agencies authorized by state law or local ordinances to assure the maintenance, restoration, enhancement, or protection of the environment where the regulatory process involves procedures for the protection of the environment. Construction activities are not included in this exemption.

Class 9. Inspections. Class 9 consists of activities limited entirely to inspection, to check for performance of an operation, or quality, health or safety of a project, including related activities such as inspection for possible mislabeling, misrepresentation or adulteration of products.

Class 10: Loans. Class 10 consists of loans made by the Department of Veterans Affairs under the Veterans Farm and Home Purchase Act of 1943.

Class 11: Accessory Structures. Class 11 consists of construction, or placement of minor structures accessory to (appurtenant to) existing commercial, industrial, or institutional facilities, including but not limited to:

- (a) On-premise signs;
- (b) Small parking lots.

Class 12: Surplus Government Property Sales. Class 12 consists of sales of surplus government property except for parcels of land located in an area of statewide interest or potential area of critical concern as identified in the Governor's Environmental Goals and Policy Report of June 1, 1973.

SECTION IV. PROJECTS REQUIRING ENVIRONMENTAL ASSESSMENTS

The following is a list of types of projects which require an Environmental Assessment. The Environmental Assessment Committee either makes a Negative Declaration or require an EIR because the project may have a significant effect. The assessment procedures, timing, fees, etc. are set forth in Section V.

A. New Public and Private Projects

All public projects by public agencies and private projects which are discretionary projects shall require environmental assessments excepting those identified in Section III. Using the environmental assessment check list (Exhibit A,) if it is found that the project may have a significant effect, an EIR shall be required.

B. Certain Ongoing Projects

An environmental assessment shall be required for:

1. A public project approved prior to November 23, 1970, for which the allocated public funds have not been spent and it is still feasible to modify the project to minimize adverse environmental effects or choose a feasible alternative.
2. A public project approved prior to November 23, 1970, for which a significant modification is proposed.

C. Categorical Exemptions That DO NOT Apply

Categorical exemption classes 3, 4, 5 and 11 as set forth in Section III E, are qualified by consideration of both where the project is to be located and the cumulative impact of successive projects of the same type in the same place over a period of time. Projects in these classes on lands that abut or are within the Tuolumne River or Dry Creek floodplains are in this qualified category and are not exempt from environmental assessment. Other specific environmental resources or hazards identified by the City from time to time may be mapped, officially adopted and made subject to this qualified category.

SECTION V. ENVIRONMENTAL ASSESSMENT PROCEDURES, TIMING, FEES

A. Initial screening

When a project as defined in Section II is submitted to the City, or when the City intends to carry out a project, an initial screening shall be made by the appropriate department to determine whether or not the project requires an environmental assessment. Those projects requiring environmental assessments shall be reviewed by the Environmental Assessment Committee prior to further processing.

B. Review of the Environmental Assessment Committee

For projects requiring environmental assessments, the Environmental Assessment Committee shall use the environmental checklist (Exhibit A) as the initial study to find whether the project has significant effect on the environment. If the project involves the approval of another public agency, the Environmental Assessment Committee shall consult with that agency prior to completing the environmental checklist.

1. If the Environmental Assessment Committee finds that the proposed project will not have a significant effect on the environment it shall do the following:
 - (a) Complete the Environmental Assessment Committee Findings, (Exhibit A) which serves as a Negative Declaration.
 - (b) File such findings with the Stanislaus County Clerk and the person or public agency who submitted the project within 7 days following completion of the Committee's review.
 - (c) If no written public response has been filed with the City Clerk within fifteen (15) days from the date of filing such Findings with the Stanislaus County Clerk, the Committee shall then file Findings with the decision-making body. The decision-making body will consider the Findings and take one of two actions:
 - (i) Certify the Findings and direct the filing of a Notice of Determination with the Stanislaus County Clerk
 - (ii) Determine that an EIR is required and so notify the person or public agency who submitted the project.
 - (d) If a written public response has been filed with the City Clerk during said fifteen (15) day period, the Committee shall within seven (7) days consider the responses, then it shall file Findings along with its comments on the written public responses

with the decision-making body. The decision-making body will consider the Findings, the written public responses, Committee's comments and take one of two actions:

- (i) Certify the Findings and direct the filing of a Notice of Determination with the Stanislaus County Clerk
 - (ii) Determine that an EIR is required and so notify the person or public agency who submitted the project.
2. If the Environmental Assessment Committee finds that the proposed project may have a significant effect on the environment, the Committee shall do the following:
- (a) Within seven (7) days of the Findings, file a Notice of Determination with the Stanislaus County Clerk and the person or public agency who submitted the project, in which case an EIR is required and the project shall proceed in accordance with the EIR process.
 - (b) If the project involves more than one public agency, determine who is the lead agency.

C. Fees

No fees shall be charged for the environmental assessment procedure.

A. General

Section V outlines the preliminary steps that must be taken prior to the submission of a Draft EIR.

Section VII specifies the contents required in a Draft EIR and a Final EIR.

B. Processing of Draft EIR

1. Draft EIR Preparation

An initial draft of an EIR shall be prepared by the person or public agency who submitted the project. The City shall have the right to:

- (a) Request additional information, data and graphics.
- (b) Request a revised initial draft of the EIR.

Ten copies of the initial draft of the EIR shall be furnished for use by the City. The City shall then prepare Draft EIR. Each initial draft of an EIR and Draft EIR shall have attached a list of public agencies having jurisdiction by law with respect to the project and any persons with special expertise with respect to the environmental impact involved.

2. Review of Draft EIR

After Draft EIR has been completed by the City, it shall be reviewed by the Environmental Assessment Committee. If deemed complete, the Environmental Assessment Committee shall, within 7 days, file a Notice of Completion of Draft EIR (Exhibit B) with the Stanislaus County Clerk and with the Secretary of the California Resources Agency.

3. Distribution of Draft EIR

Distribution of copies of Draft EIR shall be made as follows:

- (a) Three copies shall be filed with the City Clerk for the official record and general public review.
- (b) One copy shall be sent to the person or public agency who submitted the project.
- (c) One copy shall be sent to each person and public agency designated by the Environmental Assessment Committee based on the list attached to Draft EIR.
- (d) One copy shall be sent to the responsible agency, if any, who shall file written comments on the Draft EIR with the City Clerk.

4. Public Review of Draft EIR

The public shall have 30 days from the date of filing a Notice of Completion of Draft EIR with the Stanislaus County Clerk to submit written comments on Draft EIR to the City Clerk. The City shall evaluate comments received and prepare Final EIR.

C. Processing of Final EIR

1. Distribution of Final EIR

Distribution of copies of Final EIR shall be made as follows:

- (a) One copy shall be filed with the City Clerk for the official record and for public inspection.
- (b) One copy shall be sent to the person or public agency who submitted the project.
- (c) Copies shall be presented to the City Council, Board of Zoning Adjustment, or Planning Commission, whichever is the decision-making body for the project.

2. Public Hearing

The decision-making body for the project may determine a public hearing is desirable, prior to the adoption of Final EIR, in order to assure adequate public participation in the evaluation of a project.

3. Certification

The decision-making body shall certify the Final EIR and consider the contents thereof when it makes a decision on a project.

4. Filing Notice

After making a decision on the project, the City shall file a Notice of Determination (Exhibit C) with the Stanislaus County Clerk. Such notice shall include:

- (a) The decision of whether the project was approved or disapproved.
- (b) The determination of whether the project will have a significant effect on the environment.
- (c) That Final EIR was prepared pursuant to these guidelines and the California Environmental Quality Act.

5. Overriding Considerations

If the decision-making body desires to approve a project for which serious adverse environmental consequences have been identified in an EIR, the decision-making body may make a statement identifying the other interests that warrant approval in its point of view. If such a statement is made, it may be attached to the Notice of Determination.

D. Fees

Two types of fees are authorized:

1. The City may charge and collect a fee from a person or public agency submitting a project requiring an EIR, to reimburse the City for the estimated costs incurred in preparing the EIR. The amount of the fee shall be determined based on the actual amount of work anticipated in the preparation of the EIR. The extent of the material furnished in the initial draft of an EIR by the person or public agency submitting the project shall be taken into account in making said determination.
2. The City may charge and collect a fee from members of the public for the actual cost of reproducing a copy of an EIR requested by a member of the public.

The preparation of an Environmental Impact Report consists of a two-step process: a Draft EIR and a Final EIR.

A. Contents of Draft EIR

A Draft EIR shall contain the following information:

1. Description of Project

The description of the project shall contain the following information, but should not supply extensive detail beyond that needed for evaluation and review of the environmental impact.

- (a) The precise location and boundaries of the proposed project shall be shown on a detailed map, preferably topographic. The location of the project shall also appear on a regional map.
- (b) A statement of the objectives sought by the proposed project.
- (c) A general description of the project's technical, economical and environmental characteristics, considering the principal engineering proposals and including a description of supporting public service facilities.

2. Description of Environmental Setting

An EIR must include a description of the environment in the vicinity of the project, as it exists before commencement of the project, from both a local and regional perspective. Knowledge of the regional setting is critical to the assessment of environmental impacts. Special emphasis should be placed on environmental resources that are rare or unique to that region. Specific reference to related projects, both public and private, both existent and planned, in the region, should also be included, for purposes of examining the possible cumulative impact of such projects.

3. Environmental Impact

All phases of a project must be considered when evaluating its impact on the environment: planning, acquisition, development and operation. The following subjects shall be discussed, preferably in separate sections or paragraphs.

(a) The Environmental Impact of the Proposed Action

Describe the direct and indirect impacts of the project on the environment, giving due consideration to both the short-term and long-term effects.

It should include specifics of the area, the resources involved, physical changes, alterations to ecological systems and changes induced in population distribution,

population concentration, the human use of the land (including commercial and residential development) and other aspects of the resource base such as water, scenic quality and public services.

With respect to water quality aspects of the proposed project which have been previously certified by the appropriate state or interstate organization as being in substantial compliance with applicable water quality standards, reference to the certification should be made.

(b) Any Adverse Environmental Effects Which Cannot Be Avoided if the Proposal is Implemented

Describe any adverse impacts, including those which can be reduced to an insignificant level but not eliminated. Where there are impacts that cannot be alleviated without imposing an alternative design, their implications and the reasons why the project is being proposed, notwithstanding their effect, should be described. Do not neglect impacts on any aesthetically valuable surroundings, or on human health.

(c) Mitigation Measures Proposed to Minimize the Impact

Describe any mitigation measures written into the project plan to reduce significant environmentally adverse impacts to insignificant levels, and the basis for considering these levels acceptable. Where a particular mitigation measure has been chosen from among several alternatives, it should be discussed and reasons should be given for the choice made.

(d) Alternatives to the Proposed Action

Describe any known alternatives to the project, or to the location of the project, which could feasibly attain the basic objectives of the project, and why they were rejected in favor of the ultimate choice. The specific alternative of "no project" must also always be evaluated, along with the impact. Attention should be paid to alternatives capable of substantially reducing or eliminating any environmentally adverse impacts, even if these alternatives substantially impede the attainment of the project objectives, and are more costly.

(e) The Relationship Between Local Short-Term Uses of Man's Environment and the Maintenance and Enhancement of Long-Term Productivity

Describe the cumulative and long-term effects of the proposed project which adversely affect the state of the environment. Special attention should be given to impacts which narrow the range of beneficial uses

of the environment or pose long-term risks to health or safety. In addition, the reasons why the proposed project is believed by the sponsor to be justified now, rather than reserving an option for further alternatives, should be explained.

(f) Any Irreversible Environmental Changes Which Would Be Involved in the Proposed Action Should it Be Implemented

Uses of nonrenewable resources during the initial and continued phases of the project may be irreversible since a large commitment of such resources makes removal or nonuse thereafter unlikely. Primary impacts and, particularly, secondary impacts (such as a highway improvement which provides access to a nonaccessible area) generally commit future generations to similar uses. Also irreversible damage can result from environmental accidents associated with the project. Irretrievable commitments of resources should be evaluated to assure that such current consumption is justified.

(g) The Growth-Inducing Impact of the Proposed Action

Discuss the ways in which the proposed project could foster economic or population growth, either directly or indirectly, in the surrounding environment. Included in this are projects which would remove obstacles to population growth (a major expansion of a wastewater treatment plant might, for example, allow for more construction in service areas). Increases in the population may further tax existing community service facilities so consideration must be given to this impact. Also discuss the characteristic of some projects which may encourage and facilitate other activities that could significantly affect the environment, either individually or cumulatively. It must not be assumed that growth in any area is necessarily beneficial, detrimental, or of little significance to the environment.

4. Organizations and Persons Consulted

The identity of all federal, state or local agencies, other organizations and private individuals consulted in preparing Draft EIR, and the identity of the person, firm or agency preparing Draft EIR, by contract or other authorization, must be given.

B. Content of Final EIR

A Final EIR shall contain the following information:

1. Final EIR shall consist of Draft EIR containing the elements described in paragraph A above, a section containing the comments received through the public review process either verbatim or in summary, and the response of the City to the

significant environmental points raised in the review process.

2. The response of the City to comments received may take the form of a revision of Draft EIR or may be an attachment to Draft EIR. The response shall describe the disposition of significant environmental issues raised (e.g. revisions to the proposed project to mitigate anticipated impacts or objections). In particular the major issues raised when the City's position is at variance with recommendations and objections raised in the comments, must be addressed in detail giving reasons why specific comments and suggestions were not accepted, and factors of overriding importance warranting an override of the suggestions.
3. Comments on Draft EIR received either through the review process or independently shall be kept on file in the office of the City Clerk, City Hall, 801 Eleventh Street, Modesto, California, for a reasonable period of time and made available for public inspection at said office. A notice of the availability of such comments for inspection shall be included in Final EIR.

City of Modesto
ENVIRONMENTAL ASSESSMENT COMMITTEE
INITIAL STUDY AND FINDINGS

Filed with Stanislaus
County Clerk

Project Title:

Brief Description of Proposed Project:

Brief Description of Project Area:

**15 Days for Public
Response Ends:**

Date: _____

E. A. No. _____

Brief Statement of Reasons to Support Findings:

Findings:

- Negative Declaration - The project will not have a significant effect on the environment.
- EIR Required - The project may have a significant effect on the environment and an Environmental Impact Report is required.

Public Response to Negative Declaration:

The Environmental Assessment Committee prepares the Initial Study, copies of which may be obtained from the City Clerk, City of Modesto. Anyone wishing to respond to the finding of a negative declaration may do so within 15 days of the date of the filing of these Findings with the Stanislaus County Clerk. This response must be in writing and filed with the City Clerk, City of Modesto, P.O. Box 642, Modesto, California 95353, and shall name the project as above and the date of filing these Findings with the Stanislaus County Clerk.

CITY OF MODESTO ENVIRONMENTAL ASSESSMENT COMMITTEE:

Ross Campbell, Director of Public Works, Chairman

William Nichols, Director of Planning, Secretary

J. David Fitzsimons, Assistant City Attorney

James Mankin, Director of Environmental Health

Dated: _____

CHECKLIST PORTION OF ENVIRONMENTAL ASSESSMENT COMMITTEE FINDINGSProject Title:I. Assessment of Environmental ImpactYes NoA. Relationship of Project to Broad Environmental Concerns

1. Could the project result in a significant change in the quality of any portion of region's air or water resources? _____
2. Could the project result in the generation of significant amounts of noise? _____
3. Will the project require a variance from established environmental standards (air, water, noise, etc.)? _____
4. Will the project require certification, authorization or issuance of a permit by any local, State, or Federal environmental control agency? _____
5. Are any of the natural or man-made features in the project area unique, that is, not found in other parts of the County State, or Nation? _____
6. Could the project significantly affect a historical or archaeological site or its setting? _____
7. Could the project adversely affect the use of a recreational area or area of important aesthetic value? _____

B. Relationship of Project to Neighborhood and Urban Area Land Use Planning

8. Is the project outside the adopted Urban Area General Plan? _____
9. Could the project cause or result in growth beyond that anticipated by the Urban Area General Plan or neighborhood plan? _____
10. Could the project cause a change in land use not anticipated by the Urban Area General Plan or a neighborhood zoning and development plan? _____
11. Could the project conflict with the Urban Area General Plan or a neighborhood zoning and development plan? _____
12. Could the project adversely affect the functioning of an established neighborhood as delineated in the General Plan? _____

C. Relationship of Project to Site and Immediate Environs

13. Could the project result in the displacement of community residents and create a significant relocation housing problem? _____

- | | <u>Yes</u> | <u>No</u> |
|---|------------|-----------|
| 14. Will the project require removal of substantial amounts of natural growth native to the area? (Does not include orchards, vineyards, planted crops, etc.) | _____ | _____ |
| 15. Could the project significantly affect fish, wildlife or plant life? | _____ | _____ |
| 16. Could the project cause substantial flooding, erosion or siltation? | _____ | _____ |
| 17. Could the project change existing features or involve construction of facilities in a flood plain? | _____ | _____ |
| 18. Will the project involve the application, use, or disposal of potentially hazardous materials? | _____ | _____ |
| 19. Could the project have a substantial and demonstrable negative aesthetic effect? | _____ | _____ |
| 20. Will the project require issuance of a special use permit by the City? (excepting H-1 and conditional use permits) | _____ | _____ |

II. Statement of No Significant Effect on the Environment

Explanation of "Yes" answer(s) if it is determined there is no significant effect on the environment.

III. Other Comments (if any)

State of California
The Resources Agency
SECRETARY FOR RESOURCES
1416 Ninth Street, Room 1311
Sacramento, California 95814

Filed with Stanislaus
County Clerk

NOTICE OF COMPLETION
DRAFT ENVIRONMENTAL IMPACT REPORT

City CITY OF MODESTO	Department		
Project Title			
Address P. O. Box 642	City Modesto	County Stanislaus	Zip 95353
Contact Person	Area Code 209	Phone 524-4011	Ext
PROJECT DESCRIPTION			
Project Location City Modesto		Project Location County Stanislaus	
Time Period Provided for Review			
Address Where Copy of Draft EIR is Available City Clerk, City of Modesto, P. O. Box 642, Modesto CA 95353			

City of Modesto
NOTICE OF DETERMINATION

Filed with Stanislaus
County Clerk

Project Title:

Brief Description of Proposed Project:

E. A. No. _____

Brief Description of Project Area:

A. The project was:

Approved

Disapproved

Agency _____
Resolution Number _____
Date _____

B. The project will:

Have significant effect on the environment

Not have significant effect on the environment

C. A Final EIR was was not prepared pursuant to the provisions of the City of Modesto Environmental Impact Guidelines and the California Environmental Quality Act.

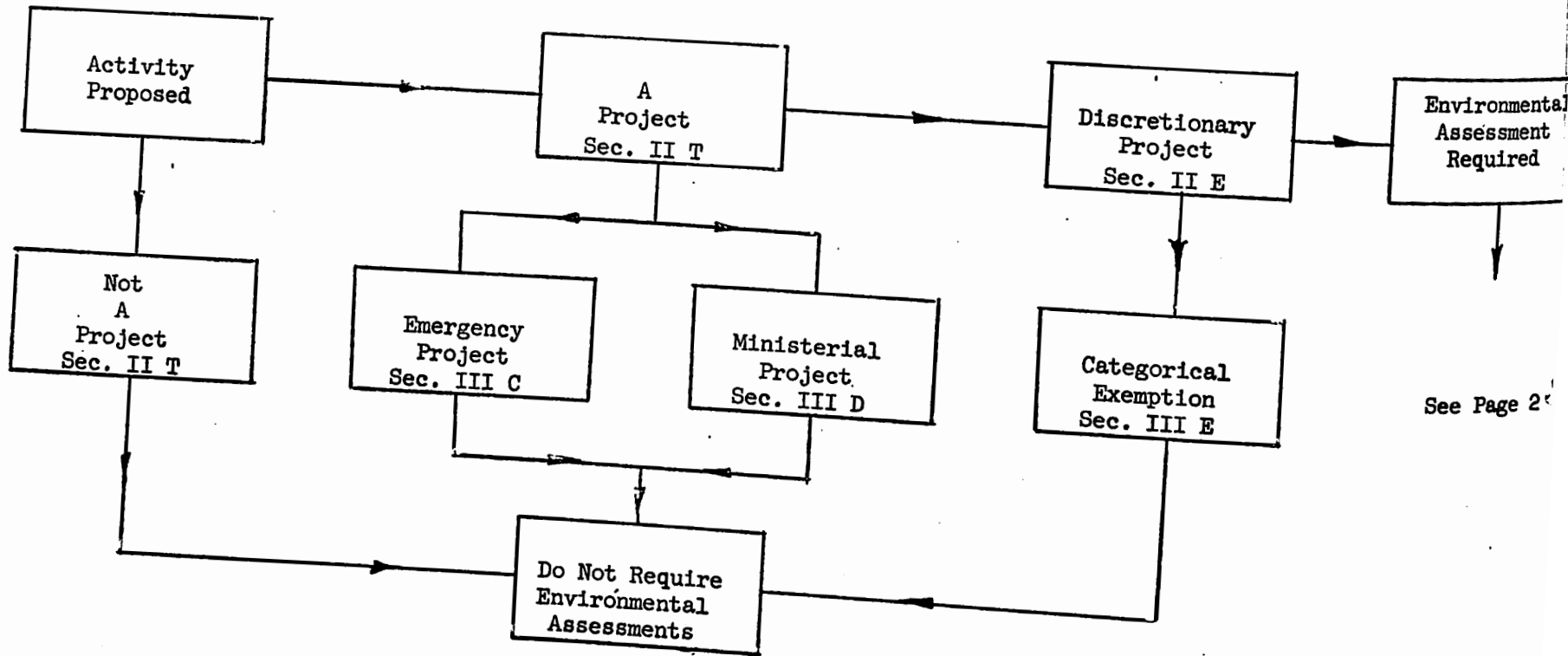
D. Statement of Overriding Considerations:

(For projects approved in spite of serious adverse environmental consequences)

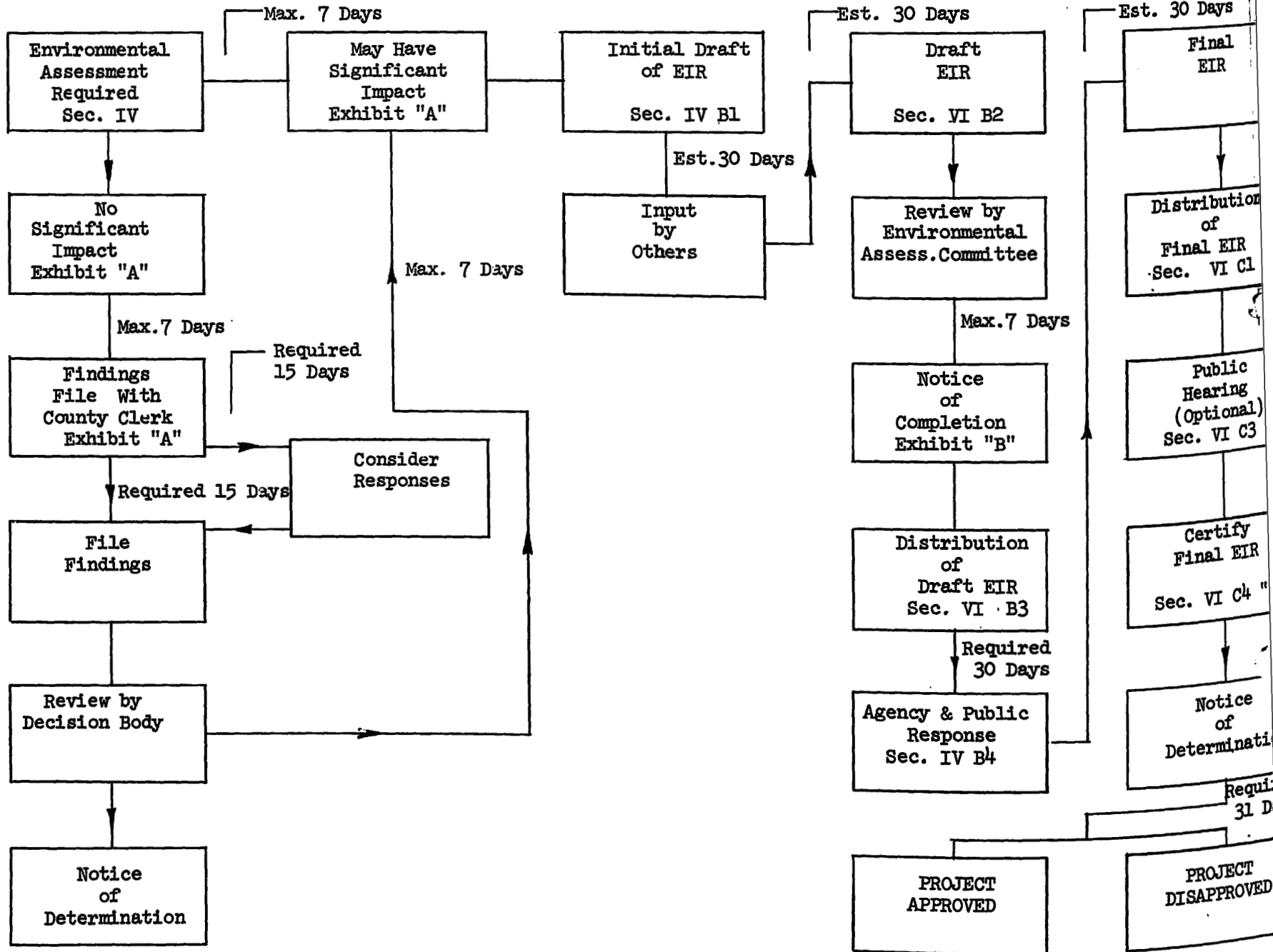
Statement Attached

Non-applicable

ENVIRONMENTAL IMPACT REPORT PROCESS
FLOW CHART



**ENVIRONMENTAL IMPACT REPORT PROCESS
FLOW CHART**



MODESTO CITY COUNCIL
RESOLUTION NO. 74-131

REVISED LETTER

A RESOLUTION APPROVING/AGREEMENT BETWEEN THE CITY OF MODESTO AND
MODESTO AIRPORT TRAFFIC CONTROL TOWER FOR OPERATION OF AIRPORT LIGHT
SYSTEMS

BE IT HEREBY RESOLVED by the Council of the City of Modesto
revised
that the/agreement between the City of Modesto and Modesto Airport
Traffic Control Tower
for Airport Light Systems

be, and it is hereby approved.

BE IT FURTHER RESOLVED that the execution of said/agreement
revised letter
by the designated city officials be authorized.

The foregoing resolution was introduced at a regular meeting
of the Council of the City of Modesto held on the 11th day of
February , 1974, by Councilman Dunlap , who moved its
adoption, which motion being duly seconded by Councilman Kulljian,
was upon roll call carried and the resolution adopted by the follow-
ing vote:

AYES:	Councilmen:	Dunlap, Elliott, Kulljian, Mensinger, Newton, Simon, Mayor Davies
NOES:	Councilmen:	None
ABSENT:	Councilmen:	None

ATTEST:


W. T. CHYNOWETH, City Clerk

MODESTO CITY COUNCIL
RESOLUTION NO. 74-132

A RESOLUTION APPROVING AGREEMENT BETWEEN THE CITY OF MODESTO AND JERRY MARSH AND ADA MAXINE MARSH FOR SEWER SERVICE TO PROPERTY OUTSIDE THE CITY AT 3700 McHENRY AVENUE

BE IT HEREBY RESOLVED by the Council of the City of Modesto that the agreement between the City of Modesto and Jerry Marsh and Ada Maxine Marsh for sewer service to property outside the City at 3700 McHenry Ave.

be, and it is hereby approved.

BE IT FURTHER RESOLVED that the execution of said agreement by the designated city officials be authorized.

The foregoing resolution was introduced at a regular meeting of the Council of the City of Modesto held on the 11th day of February , 1974, by Councilman Dunlap , who moved its adoption, which motion being duly seconded by Councilman Kullijian, was upon roll call carried and the resolution adopted by the following vote:

AYES:	Councilmen:	Dunlap, Elliott, Kullijian, Mensinger, Newton, Simon, Mayor Davies
NOES:	Councilmen:	None
ABSENT:	Councilmen:	None

ATTEST:


W. T. CHYNOWETH, City Clerk

MODESTO CITY COUNCIL
RESOLUTION NO. 74-133

A RESOLUTION SETTING TIME AND PLACE FOR HEARING REQUEST OF CABLECOM GENERAL OF MODESTO, INC. FOR RATE INCREASE, CABLE TELEVISION SERVICE

BE IT HEREBY RESOLVED by the Council of the City of Modesto that March 4, 1974 , at 4:30 P.M. in the Council Chambers, City Hall, 801 Eleventh Street, Modesto, California is hereby set as the time and place for consideration of request of Cablecom-General of Modesto, Inc. for rate increase, cable television service.

The foregoing resolution was introduced at a regular meeting of the Council of the City of Modesto held on the 11th day of February , 1974 , by Councilman Dunlap , who moved its adoption, which motion being duly seconded by Councilman Kullijian , was upon roll call carried and the resolution adopted by the following vote:

AYES: Councilmen: Dunlap, Elliott, Kullijian, Mensinger,
Newton, Simon, Mayor Davies
NOES: Councilmen: None
ABSENT: Councilmen: None

ATTEST:


W. T. CHYNOWETH, City Clerk

MODESTO CITY COUNCIL
RESOLUTION NO. 74-134

A RESOLUTION GIVING NOTICE OF THE PROPOSED ANNEXATION TO THE CITY OF MODESTO OF UNINHABITED TERRITORY DESCRIBED HEREIN AND DESIGNATED AS CARPENTER-WOODLAND NO. 1 ADDITION AND GIVING NOTICE OF TIME AND PLACE FOR HEARING PROTESTS THERETO.

BE IT RESOLVED by the Council of the City of Modesto:

1. That, pursuant to the provisions of the Annexation of Uninhabited Territory Act of 1939, as amended, a petition signed by owners of not less than one-fourth (1/4) of the land in the hereinafter described territory by area and by assessed value as shown on the last equalized assessment roll of the County of Stanislaus was filed with the Council of the City of Modesto on February 5, 19 74, requesting annexation of the hereinafter described territory to said City.
2. That the territory which the petitioners request be annexed to the City of Modesto and which said City and its Council propose to annex, is situate in the County of Stanislaus, State of California, hereby designated as CARPENTER-WOODLAND NO. 1 Addition, and described as attached hereto and made a part hereof as though set forth in full herein.
3. That the matter of the proposed annexation to the City of Modesto of said territory has been referred to the Stanislaus County Local Agency Formation Commission for its consideration and approval, and said Stanislaus County Local Agency Formation Commission did on January 2, 1974, approve the annexation of said uninhabited territory to the City of Modesto pursuant to the Government Code.
4. That no change in school district boundaries shall be effected by reason of the annexation of the hereinafter described area to the City of Modesto.
5. NOTICE IS HEREBY GIVEN that the 8th day of April, 19 74, at the hour of 7:30 o'clock P. M. of said day, in the Council Chambers at the City Hall, located at 801 11th Street in the City of Modesto, be and the same is hereby fixed as the time and place for considering said petition, at which time and place any person owning real property within such territory and having any objections to the proposed annexation may appear before the Council of the City of Modesto and show cause why such territory should not be so annexed. The protest must be in writing, may be filed at any time before the hour set for hearing objections to the proposed annexation, and shall state the name or names of the

owner or owners of property affected and the description and area of such property, in general terms.

6. The City Clerk shall cause a copy of this resolution to be published at least twice, but not oftener than once a week in The Modesto Bee, a newspaper of general circulation, published in the City of Modesto and being the official newspaper of the City of Modesto and shall also cause a copy of this resolution to be published in the Ceres Courier, being a newspaper of general circulation published outside the City of Modesto but in the County of Stanislaus. Said publications shall be completed at least twenty (20) days prior to the date set for the hearing.

7. The City Clerk of the City of Modesto shall also cause written notice of such proposed annexation to be mailed to each person to whom land within the territory proposed to be annexed is assessed on the last equalized assessment roll available on the date the proceedings were initiated, at the address shown on said assessment roll or as known to said Clerk, and to any person who has filed his name and address and the designation of the land in which he has any interest, either legal or equitable, with said Clerk. Said notices shall be mailed not less than twenty (20) days before the public hearing on the proposed annexation.

8. In the event any land within the territory proposed to be annexed is owned by the County of Stanislaus, the City Clerk is directed to cause written notice of such proposed annexation to be mailed to the Board of Supervisors of the County, such notice to be given not less than twenty (20) days before the public hearing on the proposed annexation.

9. In the event there is, upon the land proposed to be annexed, a structural improvement owned, being acquired or leased by a county fire protection district, the City Clerk is directed to cause written notice of such proposed annexation to be mailed to the governing body of such district, such notice to be sent not less than ten (10) days before the public hearing on the proposed annexation.

10. The City Clerk is directed to cause written notice to be given to such other persons as may be legally entitled thereto, in the manner required by law.

The foregoing resolution was introduced at a regular meeting of the Council of the City of Modesto held on the 11th day of February, 19 74,

by Councilman Dunlap, who moved its adoption, which motion being duly seconded by Councilman Kullijian, was upon roll call carried and the resolution adopted by the following vote:

AYES: Councilmen: Dunlap, Elliott, Kullijian, Mensinger, Newton, Simon, Mayor Davies

NOES: Councilmen: None

ABSENT: Councilmen: None

ATTEST: *W. T. Chynoweth*
W. T. CHYNOWETH, City Clerk

(SEAL)

APPROVED AS TO FORM:

By *Elwyn L. Johnson*
ELWYN L. JOHNSON, City Attorney

APPROVED AS TO DESCRIPTION:

By *Bob Campbell*
Public Works Department

Bob Campbell
2-7-74

CARPENTER-WOODLAND NO. 1 ADDITION

All that real property in the State of California, County of Stanislaus, being a portion of the Southwest quarter of Section 19, and the Northwest quarter of Section 30, Township 3 South, Range 9 East, Mount Diablo Base and Meridian, described as follows:

Beginning at a point on the existing City Limits as established by the Southwest corner of the CARPENTER ROAD NO. 2 ADDITION (286), as per description filed, May 3, 1972, as Instrument 17663, Stanislaus County Records; thence along the boundary of said Addition (286), the following courses and distances; South $89^{\circ}49'$ East, 643.48 feet; North $0^{\circ}11'$ East, 30.00 feet; thence along a curve concave to the Northwest, having a Radius of 15.00 feet, a Central Angle of $90^{\circ}44'$, and an Arc Length of 23.75 feet; thence, North $0^{\circ}33'$ West, 1060.80 feet; thence along a tangent curve, concave to the Southwest, having a Radius of 15.00 feet, a Central Angle of $89^{\circ}28'20''$, and an Arc Length of 23.42 feet; thence North $0^{\circ}01'20''$ West, 30.00 feet, to the center line of a 60.00 foot public road known as Granite Lane; thence leaving the existing City Limits along said center line, North $89^{\circ}58'40''$ East, 44.59 feet, to the center line of a 60.00 foot public road known as McWilliams Way; thence along said center line, South $0^{\circ}33'$ East, 1150.97 feet, to the center line of a 60.00 foot public road known as Woodland Avenue; thence along said center line, South $89^{\circ}49'$ East, 179.39 feet, to the center line of a 40.00 foot public road known as Reno Avenue; thence along said center line, South $0^{\circ}53'15''$ East, 1320.14 feet, to the Easterly extension of the Northern line of Parcel 3 as per map filed December 5, 1967, in Volume 4 of Parcel Maps, Page 84, Stanislaus County Records; thence along said extension and Northern line of Parcel 3, North $89^{\circ}48'30''$ West, 423.54 feet, to the Eastern line of Parcel 1 of last mentioned map; thence along said Eastern line of said Parcel 1, South $0^{\circ}53'15''$ East, 148.85 feet, to the Southern line of said Parcel 1; thence along said Southern line and its Westerly extension, North $89^{\circ}48'30''$ West, 419.11 feet, to the center line of a 90.00 foot public road known as Carpenter Road, which is on a curve from which a radial line bears North $80^{\circ}43'28''$ East; thence along said curve, concave to the Northeast, having a Radius of 2000.00 feet, a Central Angle of $8^{\circ}25'02''$, and an Arc Length of 293.82 feet, to End of Curve; thence, South $89^{\circ}08'30''$ West, 5.00 feet, to the section line common to Section 25, Township 3 South, Range 8 East and Section 30, Township 3 South, Range 9 East, Mount Diablo Base and Meridian; thence along said section line, North $0^{\circ}51'30''$ West, 1176.57 feet, to the point of beginning, containing 28.580 Acres, more or less.

MODESTO CITY COUNCIL
RESOLUTION NO. 74-135

A RESOLUTION GIVING NOTICE OF THE PROPOSED ANNEXATION TO THE CITY OF MODESTO OF UNINHABITED TERRITORY DESCRIBED HEREIN AND DESIGNATED AS MC HENRY-RUMBLE NO. 3 ADDITION AND GIVING NOTICE OF TIME AND PLACE FOR HEARING PROTESTS THERETO.

BE IT RESOLVED by the Council of the City of Modesto:

1. That, pursuant to the provisions of the Annexation of Uninhabited Territory Act of 1939, as amended, a petition signed by owners of not less than one-fourth (1/4) of the land in the hereinafter described territory by area and by assessed value as shown on the last equalized assessment roll of the County of Stanislaus was filed with the Council of the City of Modesto on February 5, 19 74, requesting annexation of the hereinafter described territory to said City.

2. That the territory which the petitioners request be annexed to the City of Modesto and which said City and its Council propose to annex, is situate in the County of Stanislaus, State of California, hereby designated as MC HENRY-RUMBLE NO. 3 Addition, and described as attached hereto and made a part hereof as though set forth in full herein.

3. That the matter of the proposed annexation to the City of Modesto of said territory has been referred to the Stanislaus County Local Agency Formation Commission for its consideration and approval, and said Stanislaus County Local Agency Formation Commission did on January 2, 1974, approve the annexation of said uninhabited territory to the City of Modesto pursuant to the Government Code.

4. That no change in school district boundaries shall be effected by reason of the annexation of the hereinafter described area to the City of Modesto.

5. NOTICE IS HEREBY GIVEN that the 8th day of April, 19 74, at the hour of 7:35 o'clock P. M. of said day, in the Council Chambers at the City Hall, located at 801 11th Street in the City of Modesto, be and the same is hereby fixed as the time and place for considering said petition, at which time and place any person owning real property within such territory and having any objections to the proposed annexation may appear before the Council of the City of Modesto and show cause why such territory should not be so annexed. The protest must be in writing, may be filed at any time before the hour set for hearing objections to the proposed annexation, and shall state the name or names of the

owner or owners of property affected and the description and area of such property, in general terms.

6. The City Clerk shall cause a copy of this resolution to be published at least twice, but not oftener than once a week in The Modesto Bee, a newspaper of general circulation, published in the City of Modesto and being the official newspaper of the City of Modesto and shall also cause a copy of this resolution to be published in the Riverbank News, being a newspaper of general circulation published outside the City of Modesto but in the County of Stanislaus. Said publications shall be completed at least twenty (20) days prior to the date set for the hearing.

7. The City Clerk of the City of Modesto shall also cause written notice of such proposed annexation to be mailed to each person to whom land within the territory proposed to be annexed is assessed on the last equalized assessment roll available on the date the proceedings were initiated, at the address shown on said assessment roll or as known to said Clerk, and to any person who has filed his name and address and the designation of the land in which he has any interest, either legal or equitable, with said Clerk. Said notices shall be mailed not less than twenty (20) days before the public hearing on the proposed annexation.

8. In the event any land within the territory proposed to be annexed is owned by the County of Stanislaus, the City Clerk is directed to cause written notice of such proposed annexation to be mailed to the Board of Supervisors of the County, such notice to be given not less than twenty (20) days before the public hearing on the proposed annexation.

9. In the event there is, upon the land proposed to be annexed, a structural improvement owned, being acquired or leased by a county fire protection district, the City Clerk is directed to cause written notice of such proposed annexation to be mailed to the governing body of such district, such notice to be sent not less than ten (10) days before the public hearing on the proposed annexation.

10. The City Clerk is directed to cause written notice to be given to such other persons as may be legally entitled thereto, in the manner required by law.

The foregoing resolution was introduced at a regular meeting of the Council of the City of Modesto held on the 11th day of February, 19 74,

by Councilman Dunlap, who moved its adoption, which motion being duly seconded by Councilman Kullijian, was upon roll call carried and the resolution adopted by the following vote:

AYES: Councilmen: Dunlap, Elliott, Kullijian, Mensinger, Newton, Simon, Mayor Davies

NOES: Councilmen: None

ABSENT: Councilmen: None

ATTEST: W. T. Chynoweth
W. T. CHYNOWETH, City Clerk

(SEAL)

APPROVED AS TO FORM:

By Elwyn L. Johnson
ELWYN L. JOHNSON, City Attorney

APPROVED AS TO DESCRIPTION:

By Loss Campbell
Public Works Department
R.M.
3-7-74

McHENRY-RUMBLE NO. 3 ADDITION

All that real property in the State of California, County of Stanislaus, being a portion of the Southeast quarter of Section 8 and a portion of the Northeast quarter of Section 17, Township 3 South, Range 9 East, Mount Diablo Base and Meridian, described as follows:

Beginning at a point on the existing City Limits as established by the Northeastern corner of the McHENRY-RUMBLE ADDITION (263), as per description filed November 3, 1970, as Instrument 36117, Stanislaus County Records, said corner also being on the Western line of the CROCCO ADDITION (171), as per description filed March 17, 1965, as Instrument 10620, Stanislaus County Records; thence along said Western line of ADDITION (171), North $00^{\circ}52'20''$ West, 629.27 feet, to the Southeastern corner of the McHENRY ADDITION (241), as per description filed October 9, 1969, as Instrument 33951, Stanislaus County Records; thence along the Southern line of said ADDITION (241), North $89^{\circ}00'06''$ West, 454.42 feet, to a Southeastern corner of the LEVELAND ADDITION (221), as per description filed August 14, 1968, as Instrument 25254, Stanislaus County Records; thence along the boundary of said ADDITION (221), North $89^{\circ}00'06''$ West, 407.72 feet; thence Southwesterly along a curve concave to the Northwest, having a Radial line bearing of South $89^{\circ}07'20''$ West, and Radius of 930.00 feet, a Central Angle of $38^{\circ}54'02''$, and an Arc Length of 631.42 feet; thence Southerly on a Reverse Curve concave to the Southeast, having a Radius of 870.00 feet, a Central Angle of $36^{\circ}56'12''$, and an Arc Length of 560.86 feet; thence South $01^{\circ}05'10''$ West, 557.74 feet, to the Northern line of the NORTHGATE ADDITION (67), as per description filed November 29, 1955, as Instrument 34498, Stanislaus County Records; thence along the Northern line of said ADDITION (67), South $88^{\circ}54'50''$ East, 731.91 feet, to the Southwestern corner of McHENRY-RUMBLE No. 2 ADDITION (284), as per description filed April 26, 1972, as Instrument 16759, Stanislaus County Records; thence along the Western and Northern boundary of said ADDITION (284), North $00^{\circ}47'40''$ West, 651.28 feet; thence North $10^{\circ}10'21''$ East, 263.72 feet, to the Southern line of a 60 foot public road known as West Rumble Road, said point being on a curve concave to the Northwest; thence on a Radial Line of said curve, North $10^{\circ}26'33''$ West, 60.00 feet, to the Northern line of said West Rumble Road; thence Northeasterly along said Northern line on a curve concave to the Northwest, having a Radius of 1270.00 feet, a Central Angle of $02^{\circ}47'52''$, and an Arc Length of 62.01 feet; thence continuing Northeasterly along said Northern line, on a Reverse Curve concave to the Southeast, having a Radius of 1360.00 feet, a Central Angle of $07^{\circ}55'08''$, and an Arc Length of 187.97 feet, to the Northwestern corner of the McHENRY-RUMBLE ADDITION (263); thence Northeasterly along the Northern boundary of said ADDITION (263), continuing on a curve concave to the Southeast, having a Radius of 1360.00 feet, a Central Angle of $06^{\circ}22'52''$, and an Arc Length of 151.47 feet; thence South $88^{\circ}56'25''$ East, 37.87 feet; thence Northeasterly along a tangent curve concave to the Northwest, having a Radius of 15.00 feet, a Central Angle of $91^{\circ}55'55''$, and an Arc Length of 24.07 feet; thence North $89^{\circ}07'40''$ East, 55.00 feet, to the point of beginning, containing 30.746 Acres, more or less.

MODESTO CITY COUNCIL
RESOLUTION NO. 74-136

A RESOLUTION APPROVING APPROPRIATION TRANSFER OF \$35,000 TO PROVIDE FUNDS FOR NEW WATER SERVICES IN SUBDIVISIONS

BE IT RESOLVED by the Council of the City of Modesto that the following appropriation transfer(s) are approved:

GENERAL FUND (101)

FROM: General Reserve (60-101)	\$35,000
TO: New Services (5301-50-101)	\$35,000

(The money in this account has been used to provide new water services in subdivisions. The amount of subdivision activity has exceeded our original estimates. The additional money is needed to provide new services in subdivisions which are currently being finalized)

The foregoing resolution was introduced at a regular meeting of the Council of the City of Modesto held on the 11th day of February , 1974, by Councilman Dunlap , who moved its adoption, which motion being duly seconded by Councilman Kullijian , was upon roll call carried and the resolution adopted by the following vote:

AYES: Councilmen: Dunlap, Elliott, Kullijian, Mensinger,
Newton, Simon, Mayor Davies

NOES: Councilmen: None

ABSENT: Councilmen: None

ATTEST:


W. T. CHYNOWETH, City Clerk

MODESTO CITY COUNCIL
RESOLUTION NO. 74-137

A RESOLUTION AMENDING SECTION 5 AND SECTION 7 OF
RESOLUTION NO. 72-800 ENTITLED "A RESOLUTION ESTABLISHING
A DEFERRED COMPENSATION PLAN FOR THE EMPLOYEES OF
THE CITY OF MODESTO", AND RESCINDING RESOLUTION NO. 73-21.

BE IT RESOLVED by the Council of the City of Modesto that Section 5 and
Section 7 of Resolution No. 72-800 entitled "A Resolution Establishing A Deferred
Compensation Plan For The Employees Of The City Of Modesto" be amended to
read as follows:

SECTION 5. John R. Doxey, Richard A. Hosegood and James H. Young are
hereby appointed as the Deferred Compensation Plan Committee (hereinafter called the
"Committee"), to administer the Plan established hereby. John R. Doxey shall be
Chairman of said Committee and any two of its members are hereby authorized to act on
behalf of said Committee. Said Committee shall have such powers and duties as may be
given to it by this resolution or as may be necessary in order to carry out the pro-
visions of agreements with depositaries entered into from time to time by the city,
and such further powers and duties as may be delegated to it from time to time
by this Council.

SECTION 7. The City Clerk is hereby authorized and directed to certify
to depositaries, and such other persons, firms or organizations with whom the city
may have entered into contracts regarding the plan established hereby, the names
of John R. Doxey, Richard A. Hosegood and James H. Young as the members of the
Deferred Compensation Plan Committee.

BE IT FURTHER RESOLVED that Resolution No. 73-21 adopted by the
City Council on January 8, 1973, is hereby rescinded.

The foregoing resolution was introduced at a regular meeting of the Council
of the City of Modesto held on the 11th day of February, 1974, by Councilman
Dunlap, who moved its adoption, which motion being duly seconded by Councilman
Kullijian was upon roll call carried and the resolution adopted by the following vote:

AYES: Councilmen: Dunlap, Elliott, Kullijian, Mensinger, Newton, Simon,
Mayor Davies

NOES: Councilmen: None

ABSENT: Councilmen: None

(SEAL)

ATTEST:


W. T. CHYNOWETH, City Clerk

APPROVED AS TO FORM:

By


ELWYN L. JOHNSON, City Attorney

MODESTO CITY COUNCIL
RESOLUTION NO. 74-138

A RESOLUTION APPOINTING MEMBER OF THE PLANNING COMMISSION FOR A TERM ENDING JANUARY 1, 1977 (REPLACING KEN MARPLE) (Ray Abst)

WHEREAS, Section 1102 of the Charter of the City of Modesto authorizes the City Council to appoint members to various Boards and Commissions;

NOW, THEREFORE, BE IT RESOLVED by the Council of the City of Modesto as follows:

SECTION 1. The following person is hereby appointed to the Planning Commission for the respective term as indicated: (Term ending January 1, 1977)

Ray Abst
221 El Rio
Modesto, California 95351

SECTION 2. The City Clerk is hereby directed to transmit a copy of this resolution to the newly appointed member of the Planning Commission and the Secretary thereof.

The foregoing resolution was introduced at a regular meeting of the Council of the City of Modesto held on the 11th day of February 1974, by Councilman Simon, who moved its adoption, which motion being duly seconded by Councilman Dunlap was upon roll call carried and the resolution adopted by the following vote:

AYES: Councilmen: Dunlap, Elliott, Kullijian, Mensinger,
Newton, Simon, Mayor Davies
NOES: Councilmen: None
ABSENT: Councilmen: None

ATTEST:


W. T. CHYNOWETH, City Clerk

MODESTO CITY COUNCIL
RESOLUTION NO. 74-139


A RESOLUTION AUTHORIZING THE CITY MANAGER OR HIS DESIGNEE TO
SIGN CLAIMS FOR PAYMENT OF MANDATED COSTS

WHEREAS, Section 2231 of the Revenue and Taxation Code
provides that cities may be reimbursed for mandated costs after
submitting a claim to the State Controller.

now, therefore, be it resolved by the Council of the City
of Modesto that the City Manager or his designee is hereby
authorized to sign claims submitted to the State Controller
for payment of mandated costs.

The foregoing resolution was introduced at a regular
meeting of the Council of the City of Modesto held on the
11th day of February, 1974 by Councilman Elliott, who moved
its adoption, which motion being duly seconded by Councilman
Kullijian, was upon roll call carried and the resolution
adopted by the following vote:

AYES: Councilmen: Dunlap, Elliott, Kullijian, Mensinger,
Newton, Simon, Mayor Davies
NOES: Councilmen: None
ABSENT: Councilmen: None

ATTEST: 
W. T. CHYNOWETH
City Clerk

MODESTO CITY COUNCIL
RESOLUTION NO. 74-140

A RESOLUTION ACCEPTING WITH REGRET THE RESIGNATION OF JULIUS C. MANRIQUE AS A MEMBER OF THE HUMAN RIGHTS COMMISSION

WHEREAS, Julius C. Manrique was appointed as a member of the Human Rights Commission on February 16, 1970 and reappointed on March 22, 1971; and

WHEREAS, Julius Manrique has tendered his resignation as a member of the Human Rights Commission effective February 19, 1974; and

WHEREAS, Julius Manrique has been a devoted and sincere public servant and has contributed greatly to our civic progress.

NOW, THEREFORE, BE IT RESOLVED by the Council of the City of Modesto that the resignation of Julius Manrique as a member of the Human Rights Commission is hereby accepted with regret, and

BE IT FURTHER RESOLVED that the Council, on its own behalf, and on behalf of the Citizens of Modesto, hereby expresses its sincere appreciation to Julius Manrique for his outstanding service to the Community.


The foregoing resolution was introduced at a regular meeting of the Council of the City of Modesto held on the 19th day of February, 1974, by Councilman Simon , who moved its adoption, which motion being duly seconded by Councilman Dunlap , was upon roll call carried and the resolution adopted by the following vote:

AYES: Councilmen: Dunlap, Kullijian, Mensinger, Newton,
Simon, Mayor Davies

NOES: Councilmen: None

ABSENT: Councilmen: Elliott

ATTEST:


W. T. CHYNOWETH, City Clerk

MODESTO CITY COUNCIL
RESOLUTION NO. 74-141

A RESOLUTION APPROVING PLANS AND SPECIFICATIONS AND AUTHORIZING CALL FOR BIDS FOR FURNISHING FOUR (4) PORTABLE RADIOS FOR THE POLICE DEPARTMENT

BE IT HEREBY RESOLVED by the Council of the City of Modesto as follows:

SECTION 1. The plans and specifications for furnishing four (4) portable radios for the Police Department copies of which are on file, are hereby accepted and approved.

SECTION 2. The City Clerk is hereby authorized to call for public competitive sealed bids for the above named project, to be opened in the office of the City Clerk, 801 11th Street, in the City of Modesto, on March 12, 1974 at 2:00 P.M. and the City Clerk is hereby directed to give notice inviting such sealed bids in the time, form, and manner provided by law.

SECTION 3. After the bids are opened, they shall be tabulated and analyzed and a report submitted to the Council at its next regular meeting.

The foregoing resolution was introduced at a regular meeting of the Council of the City of Modesto held on the 19th day of February, 1974, by Councilman Simon, who moved its adoption, which motion being duly seconded by Councilman Dunlap, was upon roll call carried and the resolution adopted by the following vote:

AYES: Councilmen: Dunlap, Kullijian, Mensinger, Newton, Simon, Mayor Davies

NOES: Councilmen: None

ABSENT: Councilmen: Elliott

ATTEST:


W. T. CHYNOWETH, City Clerk

MODESTO CITY COUNCIL
RESOLUTION NO. 74-142

A RESOLUTION ACCEPTING THE CONSTRUCTION OF WATERLINES IN APPLGATE
NO. 5 (Joe Martin)

WHEREAS, a report has been filed by the Director of Public
Works that the construction of Waterlines in Applegate
No. 5
has been completed by Joe Martin

in accordance with the contract agreement dated November 26, 1973.

NOW, THEREFORE, BE IT RESOLVED that the construction of Water-
lines in Applegate No. 5

be accepted from said contractor, Joe Martin

that notice of completion be filed with the Recorder of Stan-
islaus County and that payment of amounts due in the amount
of \$3,519.60 as provided in the contract, be authorized.

The foregoing resolution was introduced at a regular meet-
ing of the Council of the City of Modesto held on the 19th day
of February , 1974, by Councilman Simon , who moved
its adoption, which motion being duly seconded by Councilman
Dunlap , was upon roll call carried and the resolution
adopted by the following vote:

AYES: Councilmen: Dunlap, Kullijian, Mensinger, Newton,
Simon, Mayor Davies

NOES: Councilmen: None

ABSENT: Councilmen: Elliott

ATTEST:


W. T. CHYNOWETH, City Clerk

MODESTO CITY COUNCIL
RESOLUTION NO. 74-143

A RESOLUTION ACCEPTING THE BID OF LEE A. CAIN FOR PROJECT NO. 4 - CONSTRUCTION OF CURBS AND DRIVEWAYS ON VILLAGE ROAD

WHEREAS, Resolution No. 74-56 , adopted by the Council of the City of Modesto on January 28, 1974 , approved the plans and specifications for the construction of curbs and driveways on Village Road - Project No. 4

and authorized the calling for bids, and

WHEREAS, the bids received for the construction of curbs and driveways on Village Road - Project No. 4 were opened at 10:00 A.M. on February 12, 1974 and later tabulated by the Director of Public Works for the consideration of the Council, and

WHEREAS, the Director of Public Works has recommended that the bid of Lee A. Cain in the amount of \$12,300.00

be accepted as the lowest responsible bid.

NOW, THEREFORE, BE IT RESOLVED by the Council of the City of Modesto that the bid of Lee A. Cain in the amount of \$12,300.00

be accepted and the execution of a contract for the completion of the project by the City's designated officials be authorized.

The foregoing resolution was introduced at a regular meeting of the Council of the City of Modesto held on the 19th day of February, 1974, by Councilman Simon , who moved its adoption, which motion being duly seconded by Councilman Dunlap , was upon roll call carried and the resolution adopted by the following vote:

AYES: Councilmen: Dunlap, Kullijian, Mensinger, Newton, Simon, Mayor Davies

NOES: Councilmen: None

ABSENT: Councilmen: Elliott

ATTEST:


W. T. CHYNOWETH, City Clerk

MODESTO CITY COUNCIL
RESOLUTION NO. 74-144

A RESOLUTION ACCEPTING THE BID OF UNITED STATES PIPE AND FOUNDRY COMPANY TO FURNISH APPROXIMATELY FIVE HUNDRED FEET (500') OF FOUR-INCH (4") CAST IRON PIPE

WHEREAS, Resolution No. 73-1015 , adopted by the Council of the City of Modesto on December 17, 1973 , approved the plans and specifications for the furnishing of approximately 500' of 4" cast iron pipe and authorized the calling for bids, and

WHEREAS, the bids received for the furnishing of approximately 500' of 4" cast iron pipe were opened at 2:45 P.M. on January 8, 1974 and later tabulated by the Director of Finance for the consideration of the Council, and

WHEREAS, the Director of Finance has recommended that the bid of United States Pipe and Foundry Company for 500' of 4" cast iron pipe for immediate delivery at \$1.82 per foot be accepted as the lowest responsible bid.

NOW, THEREFORE, BE IT RESOLVED by the Council of the City of Modesto that the bid of United States Pipe and Foundry Company for 500' of 4" cast iron pipe for immediate delivery at \$1.82 per foot be accepted and the execution of a contract for the completion of the project by the City's designated officials be authorized.

The foregoing resolution was introduced at a regular meeting of the Council of the City of Modesto held on the 19th day of February, 1974, by Councilman Kullijian , who moved its adoption, which motion being duly seconded by Councilman Dunlap , was upon roll call carried and the resolution adopted by the following vote:

AYES: Councilmen: Dunlap, Kullijian, Mensinger, Newton,
Simon, Mayor Davies
NOES: Councilmen: None
ABSENT: Councilmen: Elliott

ATTEST:


W. T. CHYNOWETH, City Clerk

MODESTO CITY COUNCIL
RESOLUTION NO. 74-145

A RESOLUTION ACCEPTING THE BID OF UNITED STATES PIPE AND FOUNDRY COMPANY TO FURNISH ANNUAL REQUIREMENTS OF 6" CAST IRON PIPE (Period ending January 31, 1975)

WHEREAS, Resolution No. 73-1015 , adopted by the Council of the City of Modesto on December 17, 1973 , approved the plans and specifications for the furnishing of six-inch (6") cast iron pipe over a one year period

and authorized the calling for bids, and

WHEREAS, the bids received for the furnishing of six-inch (6") cast iron pipe over a one year period

were opened at 2:45 P.M. on January 8, 1974 and later tabulated by the Director of Finance for the consideration of the Council, and

WHEREAS, the Director of Finance has recommended that the bid of United States Pipe and Foundry Company for 6" cast iron pipe at \$2.55 per foot be accepted as the lowest responsible bid.

NOW, THEREFORE, BE IT RESOLVED by the Council of the City of Modesto that the bid of United States Pipe and Foundry Company for 6" cast iron pipe at \$2.55 per foot be accepted and the execution of a contract for the completion of the project by the City's designated officials be authorized.

The foregoing resolution was introduced at a regular meeting of the Council of the City of Modesto held on the 19th day of February, 1974 , by Councilman Kullijian, who moved its adoption, which motion being duly seconded by Councilman Dunlap , was upon roll call carried and the resolution adopted by the following vote:

AYES: Councilmen: Dunlap, Kullijian, Mensinger, Newton, Simon, Mayor Davies

NOES: Councilmen: None

ABSENT: Councilmen: Elliott

ATTEST:


W. T. CHYNOWETH, City Clerk

MODESTO CITY COUNCIL
RESOLUTION NO. 74-146

A RESOLUTION AMENDING SECTION 1 OF RESOLUTION NO. 70-468 ENTITLED "A RESOLUTION APPROVING A DEVELOPMENT PLAN FOR PREZONED PLANNED DEVELOPMENT ZONE, P-PD(69) (JAMES E. PRICE - GARDEN COURT HOMES)".

WHEREAS, a verified application for an amendment to Planned Development Zone, P-D(69), was filed by James E. Price on December 13, 1973, to allow construction of a recreational vehicle storage area and two tennis courts at the south end of the common open space area as a permitted use in said P-D(69), and

WHEREAS, after a public hearing held on January 15, 1974, it was found and determined by the Planning Commission that the proposed amendment is required by public necessity, convenience, and general welfare for the following reasons:

1. The proposed tennis courts are a logical and integral addition to the common open space area which already contains swimming pools and playground facilities.
2. The proposed recreational vehicle storage area is a desirable and needed addition to Granada Park which will help to reduce on-street or driveway parking of boats, travel trailers, and campers.
3. The proposed recreational vehicle storage area will be constructed and maintained in a manner compatible with the adjacent living units and the remaining open space area,

and

WHEREAS, after a public hearing held on February 19, 1974, the Council found and determined that the application of James E. Price to allow construction of a recreational vehicle storage area and two tennis courts at the south end of the common open space area as a permitted use should be granted as consonant with public necessity, convenience and general welfare for the reasons set forth above, and

WHEREAS, the Council of the City of Modesto has introduced Ordinance No. 1327 -C.S. on February 19, 1974, to amend Ordinance No. 1019-C.S. to permit a recreational vehicle storage area and two tennis courts at the south end of the common open space area as a permitted use in Planned Development Zone, P-D(69), and

WHEREAS, the Council of the City of Modesto adopted Resolution No. 70-468 on May 18, 1970, entitled "A Resolution Approving A Development Plan For Prezoned Planned Development Zone, P-PD(69) (James E.

Price - Garden Court Homes)", which resolution in Section 1 thereof approved the development plan for Planned Development Zone, P-D(69), subject to certain conditions, and

WHEREAS, it is necessary to amend Section 1 of said Resolution No. 70-468 referred to herein to add three conditions thereto relating to said recreational vehicle storage area and two tennis courts,

NOW, THEREFORE, BE IT RESOLVED by the Council of the City of Modesto that the following three conditions are hereby added to Section 1 of Resolution No. 70-468:

- "15. That development of the tennis courts and the recreational vehicle storage area shall be in accordance with the plan titled "Granada Park - Modesto Master Site Plan", which plan outlines in red the tennis court and recreational vehicle storage area and is stamped approved by the Planning Commission on January 15, 1974, and on file in the office of the Planning Director.
- "16. That the recreational vehicle storage area shall be entirely bounded by a minimum 8-foot high solid stucco wall except for wood or steel gates opening onto Haddon Avenue which gates shall be kept closed and locked at all times.
- "17. That all outside lighting, including that required for security purposes around both the recreational vehicle storage area and the tennis courts, shall be shielded from adjacent residential areas as required by the City Engineer."

BE IT FURTHER RESOLVED that this resolution shall not become effective unless and until Ordinance No. 1327 -C.S. becomes effective.

The foregoing resolution was introduced at a regular meeting of the Council of the City of Modesto held on the 19th day of February, 1974, by Councilman Kullijian, who moved its adoption, which motion being duly seconded by Councilman Dunlap, was upon roll call carried and the resolution adopted by the following vote:

AYES: Councilmen: Dunlap, Kullijian, Mensinger, Newton, Simon, Mayor Davies

NOES: Councilmen: None

ABSENT: Councilmen: Elliott

ATTEST:


W. T. CHYNOWETH, City Clerk

(SEAL)

APPROVED AS TO FORM:

By


ELWYN L. JOHNSON, City Attorney

MODESTO CITY COUNCIL
RESOLUTION NO. 74-147

A RESOLUTION GRANTING A REVOCABLE ENCROACHMENT PERMIT TO WILSON LINCOLN-MERCURY, 1430 TENTH STREET, TO PERMIT INSTALLATION OF A TELEPHONE LINE IN TWO INCH PLASTIC CONDUIT BETWEEN THEIR BUILDINGS ON BOTH SIDES OF THE ALLEY

WHEREAS, Wilson Lincoln-Mercury, 1430 Tenth Street, has filed a request with the Council of the City of Modesto for permission to install a telephone line in two inch (2") plastic conduit between their buildings on both sides of the alley; and

WHEREAS, February 19, 1974 at 4:10 P.M. in the City Hall, 801 11th Street, Modesto, California, was set as the time and place for hearing the request; and

WHEREAS, the Director of Public Works in a memorandum dated February 14, 1974 has recommended that the request for installation of a telephone line in two inch (2") plastic conduit between buildings on both sides of the alley be approved, subject to certain conditions.

NOW, THEREFORE, BE IT RESOLVED by the Council of the City of Modesto as follows:

1. An encroachment permit, revocable upon demand of the City of Modesto, is hereby granted to said applicant to permit installation of a telephone line in two inch (2") plastic conduit between buildings on both sides of the alley at 1430 Tenth Street, Modesto, California, subject to the following conditions:

(a) The permit be revocable upon thirty days written notice by the City.

(b) The permittee shall indemnify and save the City harmless of any and all damages, costs, or charges of any kind arising from the granting of this permit.

(c) Permittee shall defend any and all law suits arising from the exercise of the rights of the permit.

(d) If the permit is revoked by the City or abandoned by the permittee, the permittee shall remove all facilities and restore the alley to its original conditions.

(e) Permittee shall file written acceptance of the permit within twenty days and no rights shall be conferred until the acceptance is filed.

The foregoing resolution was introduced at a regular meeting of the Council of the City of Modesto held on the 19th day of February, 1974 by Councilman Newton, who moved its adoption, which motion being duly seconded by Councilman Kullijian, was upon roll call carried and the resolution adopted by the following vote:

AYES: Councilmen: Dunlap, Kullijian, Mensinger, Newton,
Simon, Mayor Davies

NOES: Councilmen: None

ABSENT: Councilmen: Elliott

ATTEST: *W. T. Chynoweth*
W. T. CHYNOWETH
City Clerk

MODESTO CITY COUNCIL
RESOLUTION NO. 74-148

A RESOLUTION APPROVING AGREEMENT BETWEEN THE CITY OF MODESTO AND STANISLAUS STATE COLLEGE FOUNDATION TO PERMIT CITY OF MODESTO TO USE TWO STUDENTS FROM STANISLAUS STATE COLLEGE UNDER THE FEDERALLY FUNDED INTERGOVERNMENTAL PERSONNEL ACT OF 1970

BE IT HEREBY RESOLVED by the Council of the City of Modesto that the agreement between the City of Modesto and Stanislaus State College Foundation ~~now~~ to permit City of Modesto to use two students from Stanislaus State College under the federally funded Intergovernmental Personnel Act of 1970 be, and it is hereby approved.

BE IT FURTHER RESOLVED that the execution of said agreement by the designated city officials be authorized.

The foregoing resolution was introduced at a regular meeting of the Council of the City of Modesto held on the 19th day of February , 1974, by Councilman Simon , who moved its adoption, which motion being duly seconded by Councilman Dunlap , was upon roll call carried and the resolution adopted by the following vote:

AYES: Councilmen: Dunlap, Kullijian, Mensinger, Newton, Simon, Mayor Davies
NOES: Councilmen: None
ABSENT: Councilmen: Elliott

ATTEST:


W. T. CHYNOWETH, City Clerk

MODESTO CITY COUNCIL
RESOLUTION NO. 74-149

A RESOLUTION OF THE MODESTO CITY COUNCIL PROTESTING
THE EXECUTION OF AN OPEN SPACE CONTRACT APPLICATION
NO. 74-1796 (RALPH E. GAARDE)

WHEREAS, an Open Space Contract Application has been referred
to the City of Modesto by the County of Stanislaus, and

WHEREAS, the effect of said application on the City of Modesto has
been fully considered, and

WHEREAS, the City staff has recommended that the City protest
the execution of said Open Space Contract,

NOW, THEREFORE, BE IT RESOLVED by the Council of the City
of Modesto that it does hereby protest the execution of an Open Space Contract
on Application No 74-1796 (Ralph E. Gaarde).

BE IT FURTHER RESOLVED that this protest be filed with the
Stanislaus County Board of Supervisors and the Stanislaus County Local Agency
Formation Commission and the Local Agency Formation Commission is hereby
requested to hold a hearing and consider this protest as provided for in Section
51243.5 of the Government Code of the State of California.

The foregoing resolution was introduced at a regular meeting of
the Council of the City of Modesto held on the 19th day of February,
1974 by Councilman Simon, who moved its adoption, which motion
being duly seconded by Councilman Dunlap, was upon roll call
carried and the resolution adopted by the following vote:

AYES: Councilmen: Dunlap, Kullijian, Mensinger, Newton,
Simon, Mayor Davies

NOES: Councilmen: None

ABSENT: Councilmen: Elliott

ATTEST:

W. T. Chynoweth
W. T. CHYNOWETH, City Clerk

(SEAL)

APPROVED AS TO FORM:

By Elwyn L. Johnson
ELWYN L. JOHNSON, City Attorney

A RESOLUTION REFERRING TO THE MODESTO CITY
PLANNING COMMISSION A REQUEST FOR CONSENT TO
COMMENCE PROCEEDINGS TO ANNEX CERTAIN
INHABITED TERRITORY TO THE CITY OF MODESTO
DESIGNATED AS THE NORTH TULLY NO. 1 ADDITION.

WHEREAS, a request has been filed by certain persons
residing therein, stating that they desire to commence proceedings
to annex certain inhabited territory to the City of Modesto, which
territory is more particularly shown on the map attached hereto
marked Exhibit "A" and made a part of this resolution, and

WHEREAS, it appears that said territory is subdivided
and contiguous to the City of Modesto, and

WHEREAS, the Council of the City of Modesto cannot con-
sent to the commencement of proceedings to annex subdivided ter-
ritory to the City until it has received a report and recommenda-
tion from the Modesto City Planning Commission,

NOW, THEREFORE, BE IT RESOLVED by the Council of the City
of Modesto that said request for consent to commence proceedings
to annex the inhabited territory more particularly shown on the
map attached hereto marked Exhibit "A" and made a part of this
resolution be referred to the Modesto City Planning Commission for
its report and recommendation. The territory referred to is
situated in the County of Stanislaus, State of California.

The foregoing resolution was introduced at a regular
meeting of the Council of the City of Modesto held on the 19th
day of February, 1974, by Councilman Simon, who
moved its adoption, which motion being duly seconded by Councilman
Dunlap, was upon roll call carried and the resolution
adopted by the following vote:

AYES: Councilmen: Dunlap, Kullijian, Mensinger, Newton,
Simon, Mayor Davies
NOES: Councilmen: None
ABSENT: Councilmen: Elliott

(SEAL)

ATTEST:

W. T. Chynoweth
W. T. CHYNOWETH, City Clerk

APPROVED AS TO FORM:

By Elwyn L. Johnson
ELWYN L. JOHNSON, City Attorney

A RESOLUTION REFERRING TO THE MODESTO CITY
PLANNING COMMISSION A REQUEST FOR CONSENT TO
COMMENCE PROCEEDINGS TO ANNEX CERTAIN
INHABITED TERRITORY TO THE CITY OF MODESTO
DESIGNATED AS THE SHERWOOD FOREST NO. 1 ADDITION.

WHEREAS, a request has been filed by certain persons residing therein, stating that they desire to commence proceedings to annex certain inhabited territory to the City of Modesto, which territory is more particularly shown on the map attached hereto marked Exhibit "A" and made a part of this resolution, and

WHEREAS, it appears that said territory is subdivided and contiguous to the City of Modesto, and

WHEREAS, the Council of the City of Modesto cannot consent to the commencement of proceedings to annex subdivided territory to the City until it has received a report and recommendation from the Modesto City Planning Commission,

NOW, THEREFORE, BE IT RESOLVED by the Council of the City of Modesto that said request for consent to commence proceedings to annex the inhabited territory more particularly shown on the map attached hereto marked Exhibit "A" and made a part of this resolution be referred to the Modesto City Planning Commission for its report and recommendation. The territory referred to is situated in the County of Stanislaus, State of California.

The foregoing resolution was introduced at a regular meeting of the Council of the City of Modesto held on the 19th day of February, 1974, by Councilman Simon, who moved its adoption, which motion being duly seconded by Councilman Dunlap, was upon roll call carried and the resolution adopted by the following vote:

AYES: Councilmen: Dunlap, Kullijian, Mensinger, Newton,
Simon, Mayor Davies

NOES: Councilmen: None

ABSENT: Councilmen: Elliott

(SEAL)

ATTEST:

W. T. Chynoweth
W. T. CHYNOWETH, City Clerk

APPROVED AS TO FORM:

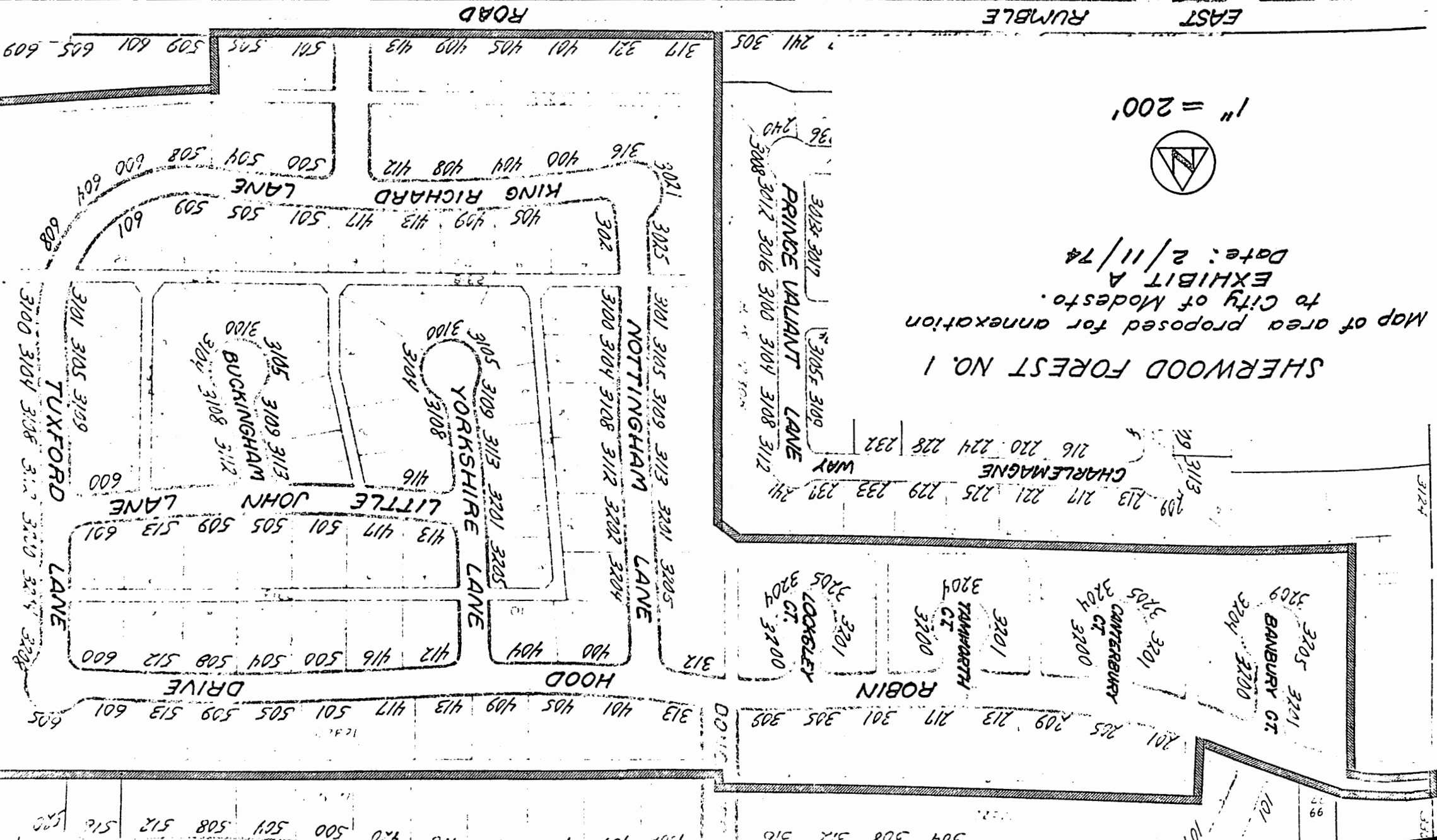
By Elwyn L. Johnson
ELWYN L. JOHNSON, City Attorney

SHERWOOD FOREST NO. 1

Map of area proposed for annexation
to City of Modesto.

Date: 2/11/74

1" = 200'



A RESOLUTION REFERRING TO THE MODESTO CITY
PLANNING COMMISSION A REQUEST FOR CONSENT TO
COMMENCE PROCEEDINGS TO ANNEX CERTAIN
INHABITED TERRITORY TO THE CITY OF MODESTO
DESIGNATED AS THE SHERWOOD FOREST NO. 2 ADDITION.

WHEREAS, a request has been filed by certain persons
residing therein, stating that they desire to commence proceedings
to annex certain inhabited territory to the City of Modesto, which
territory is more particularly shown on the map attached hereto
marked Exhibit "A" and made a part of this resolution, and

WHEREAS, it appears that said territory is subdivided
and contiguous to the City of Modesto, and

WHEREAS, the Council of the City of Modesto cannot con-
sent to the commencement of proceedings to annex subdivided ter-
ritory to the City until it has received a report and recommenda-
tion from the Modesto City Planning Commission,

NOW, THEREFORE, BE IT RESOLVED by the Council of the City
of Modesto that said request for consent to commence proceedings
to annex the inhabited territory more particularly shown on the
map attached hereto marked Exhibit "A" and made a part of this
resolution be referred to the Modesto City Planning Commission for
its report and recommendation. The territory referred to is
situated in the County of Stanislaus, State of California.

The foregoing resolution was introduced at a regular
meeting of the Council of the City of Modesto held on the 19th
day of February, 1974, by Councilman Simon, who
moved its adoption, which motion being duly seconded by Councilman
Dunlap, was upon roll call carried and the resolution
adopted by the following vote:

AYES: Councilmen: Dunlap, Kullijian, Mensinger, Newton,
Simon, Mayor Davies
NOES: Councilmen: None
ABSENT: Councilmen: Elliott

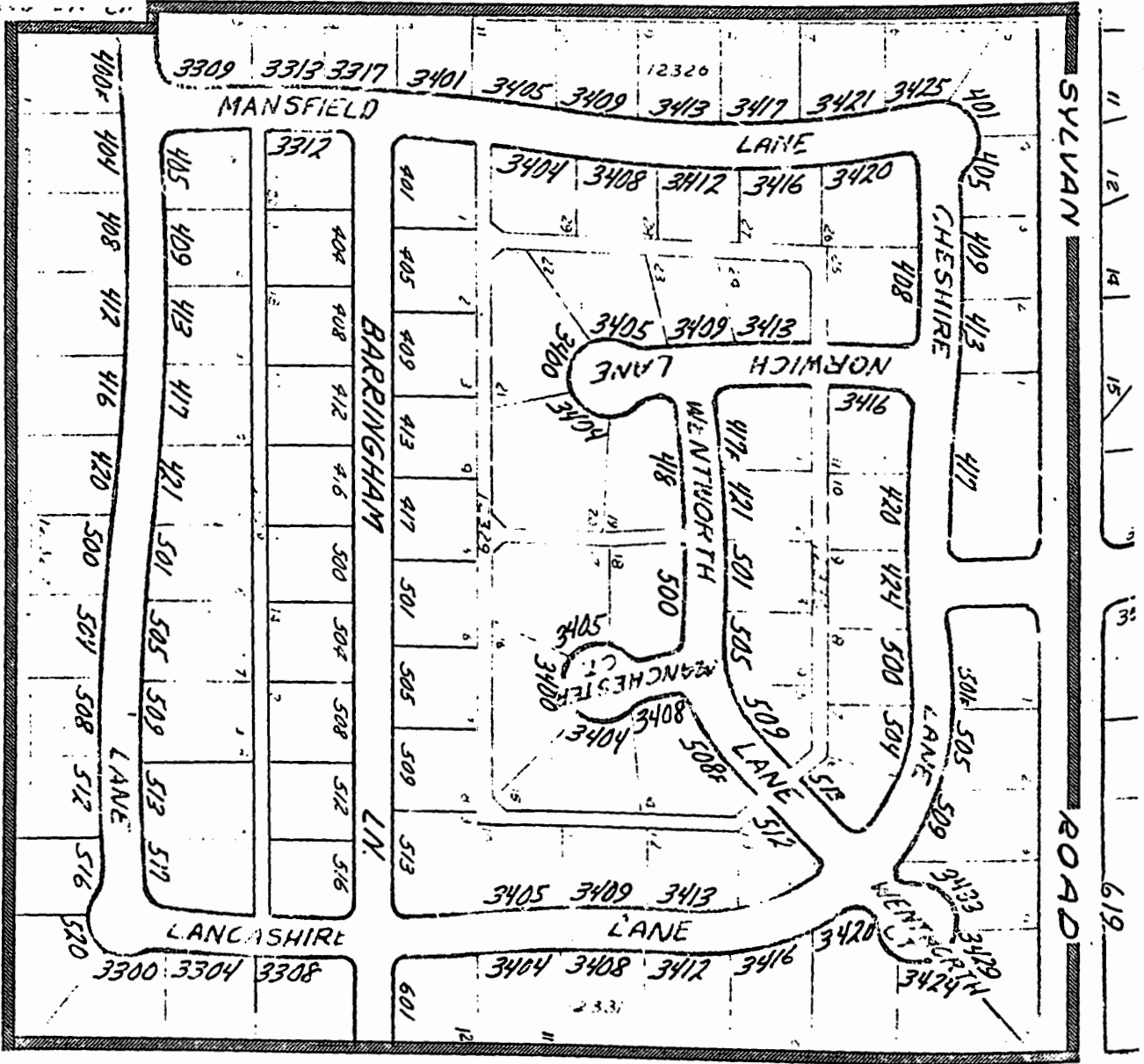
(SEAL)

ATTEST:

W. T. Chynoweth
W. T. CHYNOWETH, City Clerk

APPROVED AS TO FORM:

By Elwyn L. Johnson
ELWYN L. JOHNSON, City Attorney



SHERWOOD FOREST NO. 2

Map of area proposed for annexation to City of Modesto
EXHIBIT A
 Date: 2/11/74



1" = 200'

A RESOLUTION REFERRING TO THE MODESTO CITY
PLANNING COMMISSION A REQUEST FOR CONSENT TO
COMMENCE PROCEEDINGS TO ANNEX CERTAIN
INHABITED TERRITORY TO THE CITY OF MODESTO
DESIGNATED AS THE ROBIN HOOD ESTATES ADDITION.

WHEREAS, a request has been filed by certain persons residing therein, stating that they desire to commence proceedings to annex certain inhabited territory to the City of Modesto, which territory is more particularly shown on the map attached hereto marked Exhibit "A" and made a part of this resolution, and

WHEREAS, it appears that said territory is subdivided and contiguous to the City of Modesto, and

WHEREAS, the Council of the City of Modesto cannot consent to the commencement of proceedings to annex subdivided territory to the City until it has received a report and recommendation from the Modesto City Planning Commission,


NOW, THEREFORE, BE IT RESOLVED by the Council of the City of Modesto that said request for consent to commence proceedings to annex the inhabited territory more particularly shown on the map attached hereto marked Exhibit "A" and made a part of this resolution be referred to the Modesto City Planning Commission for its report and recommendation. The territory referred to is situated in the County of Stanislaus, State of California.

The foregoing resolution was introduced at a regular meeting of the Council of the City of Modesto held on the 19th day of February, 1974, by Councilman Simon, who moved its adoption, which motion being duly seconded by Councilman Dunlap, was upon roll call carried and the resolution adopted by the following vote:

AYES: Councilmen: Dunlap, Kullijian, Mensinger, Newton,
Simon, Mayor Davies
NOES: Councilmen: None
ABSENT: Councilmen: Elliott

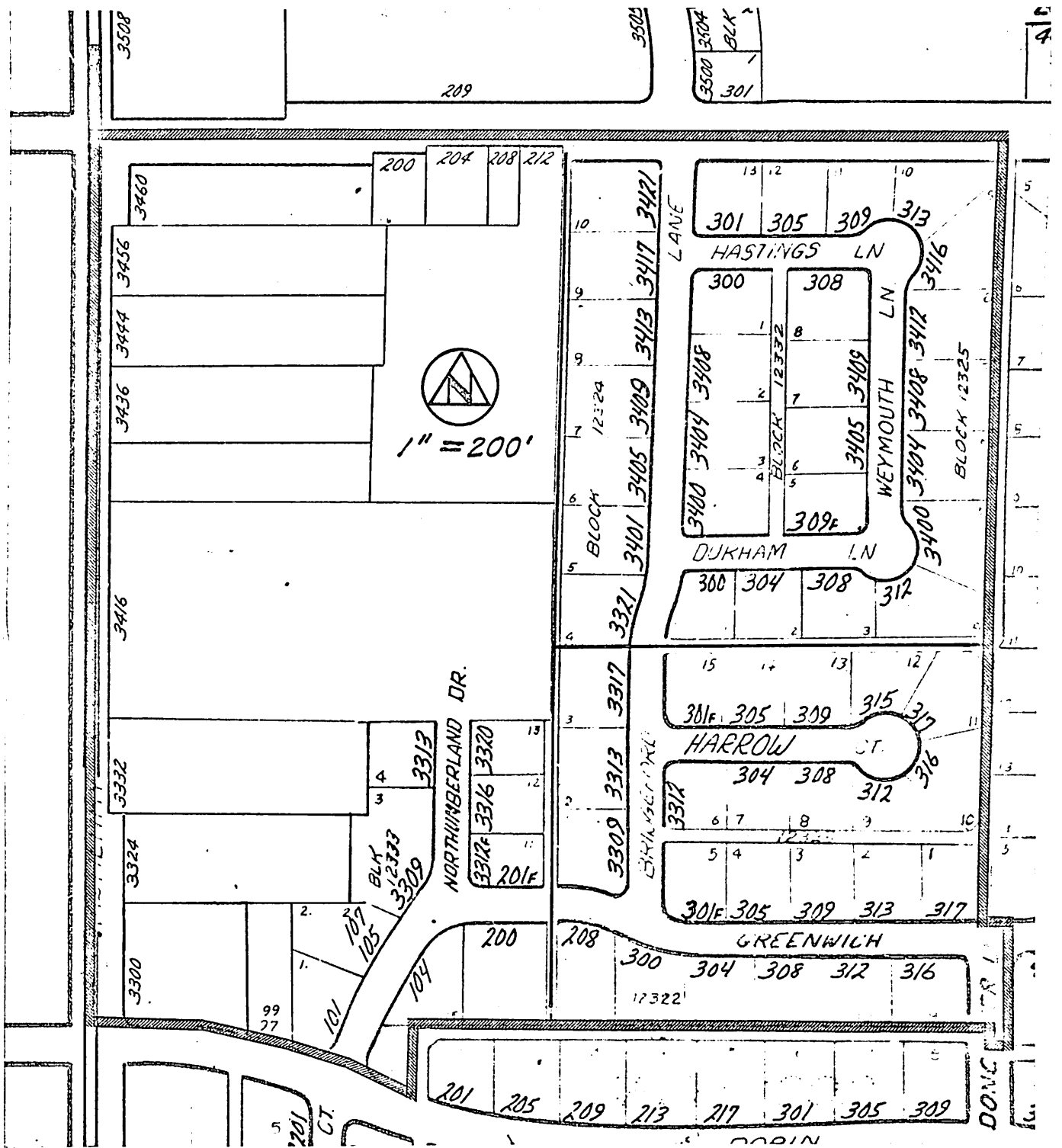
(SEAL)

ATTEST:


City Clerk

APPROVED AS TO FORM:

By 
ELWYN L. JOHNSON, City Attorney



ROBIN HOOD ESTATES,
 ROBIN HOOD ESTATES NO. 2
 AND ADJACENT AREA

Map of area proposed for annexation to City of Modesto
 EXHIBIT A
 Date: 2/11/74

MODESTO CITY COUNCIL
RESOLUTION NO. 74-154

A RESOLUTION ACCEPTING THE CONSTRUCTION OF WATERLINES IN BONNIE LEE ESTATES, COFFEE PLAZA 7, COFFEE PLAZA 8, McHENRY ESTATES 3, AND RIEDEL ESTATES 2 (Joe Martin)

WHEREAS, a report has been filed by the Director of Public Works that the construction of waterlines in Bonnie Lee Estates, Coffee Plaza 7, Coffee Plaza 8, McHenry Estates 3, and Riedel Estates 2 has been completed by Joe Martin

in accordance with the contract agreement dated July 2, 1973.

NOW, THEREFORE, BE IT RESOLVED that the construction of waterlines in Bonnie Lee Estates, Coffee Plaza 7, Coffee Plaza 8, McHenry Estates 3, and Riedel Estates 2 be accepted from said contractor, Joe Martin

that notice of completion be filed with the Recorder of Stanislaus County and that payment of amounts due in the amount of \$32,587.80 as provided in the contract, be authorized.

The foregoing resolution was introduced at a regular meeting of the Council of the City of Modesto held on the 25th day of February , 1974, by Councilman Kullijian , who moved its adoption, which motion being duly seconded by Councilman Dunlap , was upon roll call carried and the resolution adopted by the following vote:

AYES: Councilmen: Dunlap, Elliott, Kullijian, Mensinger,
Vice Mayor Simon

NOES: Councilmen: None

ABSENT: Councilmen: Newton, Mayor Davies

ATTEST:


W. T. CHYNOWETH, City Clerk

MODESTO CITY COUNCIL
RESOLUTION NO. 74-155

A RESOLUTION ACCEPTING THE CONSTRUCTION OF ASPHALT CONCRETE RESURFACING VARIOUS CITY STREETS 1973-74, UNIT #1 AND UNIT #2 (George Reed, Inc.)

WHEREAS, a report has been filed by the Director of Public Works that the construction of Asphalt Concrete Resurfacing Various City Streets 1973-74, Unit #1 and Unit #2 has been completed by George Reed, Inc.

in accordance with the contract agreement dated September 24, 1973.

NOW, THEREFORE, BE IT RESOLVED that the construction of Asphalt Concrete Resurfacing Various City Streets 1973-74, Unit #1 and Unit #2 be accepted from said contractor, George Reed, Inc.

that notice of completion be filed with the Recorder of Stanislaus County and that payment of amounts due in the amount of \$47,775.10 as provided in the contract, be authorized.

The foregoing resolution was introduced at a regular meeting of the Council of the City of Modesto held on the 25th day of February, 1974, by Councilman Kullijian, who moved its adoption, which motion being duly seconded by Councilman Dunlap, was upon roll call carried and the resolution adopted by the following vote:

AYES: Councilmen: Dunlap, Elliott, Kullijian, Mensinger,
Vice Mayor Simon

NOES: Councilmen: None

ABSENT: Councilmen: Newton, Mayor Davies

ATTEST:


W. T. CHYNOWETH, City Clerk

MODESTO CITY COUNCIL
RESOLUTION NO. 74-156

A RESOLUTION APPROVING PLANS AND SPECIFICATIONS AND AUTHORIZING CALL FOR BIDS FOR CONSTRUCTION OF A PARKING LOT AT SENIOR CITIZENS BUILDING AT SCENIC AND BODEM

BE IT HEREBY RESOLVED by the Council of the City of Modesto as follows:

SECTION 1. The plans and specifications for construction of a parking lot at Senior Citizens Building at Scenic and Bodem copies of which are on file, are hereby accepted and approved.

SECTION 2. The City Clerk is hereby authorized to call for public competitive sealed bids for the above named project, to be opened in the office of the City Clerk, 801 11th Street, in the City of Modesto, on March 26, 1974 at 2:00 P.M. and the City Clerk is hereby directed to give notice inviting such sealed bids in the time, form, and manner provided by law.

SECTION 3. After the bids are opened, they shall be tabulated and analyzed and a report submitted to the Council at its next regular meeting.

The foregoing resolution was introduced at a regular meeting of the Council of the City of Modesto held on the 25th day of February, 1974, by Councilman Kullijian, who moved its adoption, which motion being duly seconded by Councilman Dunlap, was upon roll call carried and the resolution adopted by the following vote:

AYES: Councilmen: Dunlap, Elliott, Kullijian, Mensinger,
Vice Mayor Simon

NOES: Councilmen: None

ABSENT: Councilmen: Newton, Mayor Davies

ATTEST:


W. T. CHYNOWETH, City Clerk

MODESTO CITY COUNCIL
RESOLUTION NO. 74-157

A RESOLUTION ACCEPTING THE CONSTRUCTION OF INTERNAL WALKS IN KEWIN PARK (Steiners A-1 Concrete, Inc.)

WHEREAS, a report has been filed by the Director of Public Works that the construction of Internal Walks in Kewin Park has been completed by Steiners A-1 Concrete, Inc.

in accordance with the contract agreement dated November 26, 1973.

NOW, THEREFORE, BE IT RESOLVED that the construction of Internal Walks in Kewin Park

be accepted from said contractor, Steiners A-1 Concrete, Inc.

that notice of completion be filed with the Recorder of Stanislaus County and that payment of amounts due in the amount of \$14,157.50 as provided in the contract, be authorized.

The foregoing resolution was introduced at a regular meeting of the Council of the City of Modesto held on the 25th day of February , 1974, by Councilman Kullijian , who moved its adoption, which motion being duly seconded by Councilman Dunlap , was upon roll call carried and the resolution adopted by the following vote:

AYES: Councilmen: Dunlap, Elliott, Kullijian, Mensinger,
Vice Mayor Simon

NOES: Councilmen: None

ABSENT: Councilmen: Newton, Mayor Davies

ATTEST:


W. T. CHYNOWETH, City Clerk

MODESTO CITY COUNCIL
RESOLUTION NO. 74-158

A RESOLUTION DECLARING THAT A MAJORITY PROTEST HAS NOT BEEN MADE AGAINST THE ANNEXATION OF CERTAIN UNINHABITED TERRITORY TO THE CITY OF MODESTO KNOWN AS MC HENRY-STANDIFORD ADDITION AND DECLARING THE INTENTION OF THE COUNCIL TO PROCEED WITH THE ANNEXATION OF SAID TERRITORY.

WHEREAS, by Resolution No. 74-35, adopted on January 14, 1974, the Council fixed the 25th day of February, 1974, at the hour of 7:35 P.M. in the Council Chambers at the City Hall, located at 801 11th Street in the City of Modesto as the time and place for considering the petition of the owners of not less than one-fourth of the land in the hereinafter described territory by area and by assessed value requesting annexation of said territory to said City, and

WHEREAS, the City Clerk has caused a copy of said Resolution No. 74-35 to be published in The Modesto Bee, a newspaper of general circulation, published in the City of Modesto and being the official newspaper of the City of Modesto and in the Ceres Courier, a newspaper of general circulation published outside the City of Modesto but in the County of Stanislaus, said publications being completed at least twenty (20) days prior to the date set for the hearing, as required by Sections 35307 and 35311 of the Government Code, and

WHEREAS, the City Clerk has given notice to all persons legally entitled thereto, in the manner required by law, and

WHEREAS, notice has been duly given of said hearing and no person owning real property within such territory appeared at said time and place to protest said annexation and no written protests have been filed prior to final adjournment of the hearing on protests to the proposed annexation,

NOW, THEREFORE, BE IT RESOLVED by the Council of the City of Modesto that it hereby declares that a majority protest against the proposed annexation of said MC HENRY-STANDIFORD Addition has not been made and hereby declares its intention to proceed with the annexation of said territory, which is more particularly described as attached hereto and made a part hereof as though set forth in full herein.

The foregoing resolution was introduced at a regular meeting of the Council of the City of Modesto held on the 25th day of February, 1974, by Councilman Dunlap, who moved its adoption, which motion being duly seconded by Councilman Newton, was upon roll call carried and the resolution adopted by the following vote:

AYES: Councilmen: Dunlap, Elliott, Kullijian, Mensinger, Newton, Vice Mayor Simon

NOES: Councilmen: None

ABSENT: Councilmen: Mayor Davies

ATTEST: W. T. Chynoweth
W. T. CHYNOWETH, City Clerk

(SEAL)

APPROVED AS TO FORM:

BY Elwyn L. Johnson
ELWYN L. JOHNSON, City Attorney

APPROVED AS TO DESCRIPTION:

BY Bob Campbell
Public Works Department

RHM
1-27-74

McHENRY-STANDIFORD ADDITION

All that real property in the State of California, County of Stanislaus, being a portion of the Northeast quarter of Section 8, Township 3 South, Range 9 East, Mount Diablo Base and Meridian, described as follows:

Beginning at a point on the existing City Limits as established by the Southeastern corner of the GREENWOOD ESTATES ADDITION (173), as per description filed March 17, 1965, as Instrument 10621, Stanislaus County Records, said point being on the East-West quarter section line of said Section 8; thence along the existing City Limits on the Eastern line of said Addition (173), North $00^{\circ}19'40''$ East, 452.30 feet, to the Southwestern corner of the GREENWOOD ESTATES NO. 2 ADDITION (200), as per description filed August 4, 1967, as Instrument 24433, Stanislaus County Records; thence along the existing City Limits on the Southern line of said Addition (200), South $89^{\circ}40'20''$ East, 250.00 feet, to the Southwestern corner of the GREENWOOD ESTATES NO. 3 ADDITION (213), as per description filed March 14, 1968, as Instrument 8062, Stanislaus County Records; thence continuing along the existing City Limits on the Southern line of said Addition (213), South $89^{\circ}40'20''$ East, 250.00 feet, to the Southeastern corner of said Addition (213); thence continuing along the existing City Limits on the Eastern line of said Addition (213); North $00^{\circ}19'40''$ East, 870.00 feet, to the Northeastern corner of said Addition (213); thence leaving the existing City Limits, North $1^{\circ}20'40''$ West, 165.68 feet, to the center line of a 60.00 foot public road known as Union Avenue; thence along said center line of Union Avenue, South $89^{\circ}40'25''$ East, 951.83 feet, to a point on the section line common to Sections 8 and 9, Township and Range aforesaid; thence along said section line, said line also being the center line of a 110.00 foot public road known as McHenry Avenue, South $1^{\circ}20'50''$ East, 457.88 feet, to a point on the existing City Limits as established by a Northwestern corner of the McHENRY SYLVAN ADDITION (276), as per description filed October 15, 1971, as Instrument 39501, Stanislaus County Records; thence continuing along the existing City Limits on the Western line of said Addition (276) and said center line of McHenry Avenue, South $1^{\circ}20'50''$ East, 1033.00 feet, to the Northeastern corner of the STANDIFORD ADDITION (264), as per description filed November 3, 1970, as Instrument 36118, Stanislaus County Records; thence along the existing City Limits on the Northern line of said Addition (264) and said East-West quarter section line of Section 8, North $89^{\circ}35'$ West, 1490.58 feet, to the point of beginning, containing 38.331 Acres, more or less.

A RESOLUTION CONFIRMING THE REPORT OF THE SUPER-
INTENDENT OF STREETS CONCERNING THE WORK OF CON-
STRUCTION OF SIDEWALK

~~ALONG CERTAIN STREETS IN THE CITY OF MODESTO IN~~
ACCORDANCE WITH THE IMPROVEMENT DISTRICT ACT OF
1911, ASSESSING THE COST OF CONSTRUCTION AGAINST
THE PARCEL OF REAL PROPERTY FRONTING UPON THE
IMPROVEMENT, AND DIRECTING THE METHOD OF COLLECTION
OF SAID LIEN. (Along W. Roseburg Ave. at 1205 Enslin
Avenue, Lot 13 of Block 6006 - Della C. Brewer - \$275.00)

WHEREAS, Chapter 27 of Part 3 of Division 7 (Sections 5870 et seq.)
of the Streets and Highways Code of the State of California establishes
a procedure pursuant to which the construction of certain improvements
may be required, and

WHEREAS, the Council did, on May 14, 1973, adopt
its Resolution No. 73-408, ordering the installation of cer-
tain improvements along certain streets in the City of Modesto as pro-
vided therein, and directing the Superintendent of Streets to give notice
requiring the construction of such improvements, and

WHEREAS, in compliance with the provisions of Chapter 27 of Part
3 of Division 7 of the Streets and Highways Code the Superintendent of
Streets proceeded to cause the completion of the construction of _____
sidewalk on property abutting the
property hereafter described, and

WHEREAS, February 25, 1974, at 7:45 o'clock P.M.
in the Council Chambers, located in the City Hall, 801 Eleventh Street,
Modesto, California, was set as the time and place for hearing and
passing upon the report of the Superintendent of Streets with respect
to the construction of said improvement, and

WHEREAS, at the time of said hearing, said Council received the
report of the Superintendent of Streets, as submitted, and on file in
the office of the City Clerk.

NOW, THEREFORE, BE IT RESOLVED by the Council of the City of
Modesto as follows:

SECTION 1. The report of the Superintendent of Streets as sub-
mitted and on file in the office of the City Clerk is hereby confirmed
and the cost of such work is determined to be in the total amount of
\$275.00.

SECTION 2 That the cost of the aforesaid work, being the amount of \$275.00, be assessed as a lien against the parcel (s) of property fronting upon the work so constructed,

All that real property in the City of Modesto, County of Stanislaus, State of California, described as follows:

Lot 13 of Block 6006 of James Tract as per map filed December 29, 1939 in Volume 11, Page 68, Stanislaus County Records.

(Stanislaus County Assessor's Parcel No. 002-01 119-1152-001)

SECTION 3. Said assessment shall bear interest on the unpaid balance at the rate of six (6%) per cent per annum, said interest to begin to run on the 31st day after the adoption of this resolution.

SECTION 4 In accordance with the provisions of Section 5893 of the California Streets and Highways Code, it is hereby ordered that the notice of said lien be delivered to the Stanislaus County Auditor, who shall enter the amount thereof on the County Assessment Book opposite the description of the particular property and the amount shall be collected together with all other taxes thereon against the property. The Director of Finance shall deliver said notice of lien to the County Auditor before the date fixed by law for the delivery of the Assessment Book to the County Board of Equalization. The lien shall be collected in accordance with the procedure prescribed in Section 5894 of the California Streets and Highways Code.

The foregoing resolution was introduced at a regular meeting of the Council of the City of Modesto held on the 25th day of February, 1974, by Councilman Elliott, who moved its adoption, which motion being duly seconded by Councilman Dunlap, was upon roll call carried and the resolution adopted by the following vote:

AYES: Councilmen: Dunlap, Elliott, Kullijian, Newton, Mensinger,
Vice Mayor Simon

NOES: Councilmen: None

ABSENT: Councilmen: Mayor Davies

ATTEST:

W. T. Chynoweth
W. T. CHYNOWETH, City Clerk

(Regular)

A RESOLUTION CONFIRMING THE REPORT OF THE SUPER-
INTENDENT OF STREETS CONCERNING THE WORK OF CON-
STRUCTION OF SIDEWALK
ALONG CERTAIN STREETS IN THE CITY OF MODESTO IN
ACCORDANCE WITH THE IMPROVEMENT DISTRICT ACT OF
1911, ASSESSING THE COST OF CONSTRUCTION AGAINST
THE PARCEL OF REAL PROPERTY FRONTING UPON THE
IMPROVEMENT, AND DIRECTING THE METHOD OF COLLECTION
OF SAID LIEN. (323 Paradise Ave., Lot 3 of Block 343 -
Jonathan W. Cottrell - \$175.00)

WHEREAS, Chapter 27 of Part 3 of Division 7 (Sections 5870 et seq.)
of the Streets and Highways Code of the State of California establishes
a procedure pursuant to which the construction of certain improvements
may be required, and

WHEREAS, the Council did, on WAIVED BY PROPERTY OWNER
-----, 19 , adopt
its Resolution No. -----, ordering the installation of cer-
tain improvements along certain streets in the City of Modesto as pro-
vided therein, and directing the Superintendent of Streets to give notice
requiring the construction of such improvements, and

WHEREAS, in compliance with the provisions of Chapter 27 of Part
3 of Division 7 of the Streets and Highways Code the Superintendent of
Streets proceeded to cause the completion of the construction of
sidewalk on property abutting the
property hereafter described, and

WHEREAS, February 25, 1974, at 7:45 o'clock P.M.
in the Council Chambers, located in the City Hall, 801 Eleventh Street,
Modesto, California, was set as the time and place for hearing and
passing upon the report of the Superintendent of Streets with respect
to the construction of said improvement, and

WHEREAS, at the time of said hearing, said Council received the
report of the Superintendent of Streets, as submitted, and on file in
the office of the City Clerk.

NOW, THEREFORE, BE IT RESOLVED by the Council of the City of
Modesto as follows:

SECTION 1. The report of the Superintendent of Streets as sub-
mitted and on file in the office of the City Clerk is hereby confirmed
and the cost of such work is determined to be in the total amount of
\$175.00.

SECTION 2. That the cost of the aforesaid work, being the amount of \$175.00, be assessed in 3 annual installments as a lien against the parcel (s) of property fronting upon the work so constructed.

All that real property in the City of Modesto, County of Stanislaus, State of California, described as follows:

Lot 3 of Block 343 of City of Modesto as per map filed December 21, 1942 in Volume 15 of Maps, Page 343, Stanislaus County Records.

(Stanislaus County Assessor's Parcel No. 002-01 102-0215-001)

SECTION 3. Said assessment shall bear interest on the unpaid balance at the rate of six (6%) per cent per annum, said interest to begin to run on the 31st day after the adoption of this resolution.

SECTION 4. In accordance with the provisions of Sections 5893 and 5895 of the California Streets and Highways Code, it is hereby ordered that the notice of each annual installment of said lien be delivered to the Stanislaus County Auditor, who shall enter the amount thereof on the County Assessment Book opposite the description of the particular property and the amount shall be collected together with all other taxes thereon against the property. The Director of Finance shall annually deliver said notice of lien to the County Auditor before the date fixed by law for the delivery of the Assessment Book to the County Board of Equalization. The lien shall be collected in accordance with the procedure prescribed in Section 5894 of the California Streets and Highways Code.

The foregoing resolution was introduced at a regular meeting of the Council of the City of Modesto held on the 25th day of February, 1974, by Councilman Elliott, who moved its adoption, which motion being duly seconded by Councilman Dunlap, was upon roll call carried and the resolution adopted by the following vote:

AYES: Councilmen: Dunlap, Elliott, Kullijian, Newton, Mensinger,
Vice Mayor Simon

NOES: Councilmen: None

ABSENT: Councilmen: Mayor Davies

ATTEST: W. T. Chynoweth
W. T. CHYNOWETH, City Clerk

(Installment)

A RESOLUTION CONFIRMING THE REPORT OF THE SUPER-
INTENDENT OF STREETS CONCERNING THE WORK OF CON-
STRUCTION OF SIDEWALK
ALONG CERTAIN STREETS IN THE CITY OF MODESTO IN
ACCORDANCE WITH THE IMPROVEMENT DISTRICT ACT OF
1911, ASSESSING THE COST OF CONSTRUCTION AGAINST
THE PARCEL OF REAL PROPERTY FRONTING UPON THE
IMPROVEMENT, AND DIRECTING THE METHOD OF COLLECTION
OF SAID LIEN. (Along Miller Ave. at 1702 Miller Ave.,
Lot 1 of Block 2125-A - James W. Deffley - \$520.00)

WHEREAS, Chapter 27 of Part 3 of Division 7 (Sections 5870 et seq.)
of the Streets and Highways Code of the State of California establishes
a procedure pursuant to which the construction of certain improvements
may be required, and

WHEREAS, the Council did, on March 26, 1973, adopt
its Resolution No. 73-260, ordering the installation of cer-
tain improvements along certain streets in the City of Modesto as pro-
vided therein, and directing the Superintendent of Streets to give notice
requiring the construction of such improvements, and

WHEREAS, in compliance with the provisions of Chapter 27 of Part
3 of Division 7 of the Streets and Highways Code the Superintendent of
Streets proceeded to cause the completion of the construction of _____
sidewalk on property abutting the
property hereafter described, and

WHEREAS, February 25, 1974, at 7:45 o'clock P.M.
in the Council Chambers, located in the City Hall, 801 Eleventh Street,
Modesto, California, was set as the time and place for hearing and
passing upon the report of the Superintendent of Streets with respect
to the construction of said improvement, and

WHEREAS, at the time of said hearing, said Council received the
report of the Superintendent of Streets, as submitted, and on file in
the office of the City Clerk.

NOW, THEREFORE, BE IT RESOLVED by the Council of the City of
Modesto as follows:

SECTION 1. The report of the Superintendent of Streets as sub-
mitted and on file in the office of the City Clerk is hereby confirmed
and the cost of such work is determined to be in the total amount of
\$520.00.

SECTION 2. That the cost of the aforesaid work, being the amount of \$520.00, be assessed in 10 annual installments as a lien against the parcel (s) of property fronting upon the work so constructed.

All that real property in the City of Modesto, County of Stanislaus, State of California, described as follows:

Lot 1 of Block 2125-A of Covena Park Tract No. 2 as per map filed April 16, 1946 in Volume 14 of Maps, Page 49, Stanislaus County Records.

SECTION 3. Said assessment shall bear interest on the unpaid balance at the rate of six (6%) per cent per annum, said interest to begin to run on the 31st day after the adoption of this resolution.

SECTION 4. In accordance with the provisions of Sections 5893 and 5895 of the California Streets and Highways Code, it is hereby ordered that the notice of each annual installment of said lien be delivered to the Stanislaus County Auditor, who shall enter the amount thereof on the County Assessment Book opposite the description of the particular property and the amount shall be collected together with all other taxes thereon against the property. The Director of Finance shall annually deliver said notice of lien to the County Auditor before the date fixed by law for the delivery of the Assessment Book to the County Board of Equalization. The lien shall be collected in accordance with the procedure prescribed in Section 5894 of the California Streets and Highways Code.

The foregoing resolution was introduced at a regular meeting of the Council of the City of Modesto held on the 25th day of February, 1974, by Councilman Elliott, who moved its adoption, which motion being duly seconded by Councilman Dunlap, was upon roll call carried and the resolution adopted by the following vote:

AYES: Councilmen: Dunlap, Elliott, Kullijian, Mensinger, Newton,
Vice Mayor Simon

NOES: Councilmen: None

ABSENT: Councilmen: Mayor Davies

ATTEST:


W. T. CHYNOWETH, City Clerk

(Installment)

A RESOLUTION CONFIRMING THE REPORT OF THE SUPER-
INTENDENT OF STREETS CONCERNING THE WORK OF CON-
STRUCTION OF SIDEWALK
ALONG CERTAIN STREETS IN THE CITY OF MODESTO IN
ACCORDANCE WITH THE IMPROVEMENT DISTRICT ACT OF
1911, ASSESSING THE COST OF CONSTRUCTION AGAINST
THE PARCEL OF REAL PROPERTY FRONTING UPON THE
IMPROVEMENT, AND DIRECTING THE METHOD OF COLLECTION
OF SAID LIEN. (711 Sycamore Ave., the South 59.64
feet of Lot 39 of Block 711 - Jack E. Goodwin - \$138.00)

WHEREAS, Chapter 27 of Part 3 of Division 7 (Sections 5870 et seq.)
of the Streets and Highways Code of the State of California establishes
a procedure pursuant to which the construction of certain improvements
may be required, and

WHEREAS, the Council did, on May 14, 1973, adopt
its Resolution No. 73-408, ordering the installation of cer-
tain improvements along certain streets in the City of Modesto as pro-
vided therein, and directing the Superintendent of Streets to give notice
requiring the construction of such improvements, and

WHEREAS, in compliance with the provisions of Chapter 27 of Part
3 of Division 7 of the Streets and Highways Code the Superintendent of
Streets proceeded to cause the completion of the construction of _____
sidewalk on property abutting the
property hereafter described, and

WHEREAS, February 25, 1974, at 7:45 o'clock P.M.
in the Council Chambers, located in the City Hall, 801 Eleventh Street,
Modesto, California, was set as the time and place for hearing and
passing upon the report of the Superintendent of Streets with respect
to the construction of said improvement, and

WHEREAS, at the time of said hearing, said Council received the
report of the Superintendent of Streets, as submitted, and on file in
the office of the City Clerk.

NOW, THEREFORE, BE IT RESOLVED by the Council of the City of
Modesto as follows:

SECTION 1. The report of the Superintendent of Streets as sub-
mitted and on file in the office of the City Clerk is hereby confirmed
and the cost of such work is determined to be in the total amount of
\$138.00.

SECTION 2. That the cost of the aforesaid work, being the amount of \$138.00, be assessed as a lien against the parcel (s) of property fronting upon the work so constructed.

All that real property in the City of Modesto, County of Stanislaus, State of California, described as follows:

The West 140.17 feet of the South 59.64 feet of Lot 39 of Block 711 of the City of Modesto as per map filed December 21, 1942 in Volume 15 of Maps, Page 711, Stanislaus County Records.

(Stanislaus County Assessor's Parcel No. 002-01 113-1106-001)

SECTION 3. Said assessment shall bear interest on the unpaid balance at the rate of six (6%) per cent per annum, said interest to begin to run on the 31st day after the adoption of this resolution.

SECTION 4. In accordance with the provisions of Section 5893 of the California Streets and Highways Code, it is hereby ordered that the notice of said lien be delivered to the Stanislaus County Auditor, who shall enter the amount thereof on the County Assessment Book opposite the description of the particular property and the amount shall be collected together with all other taxes thereon against the property. The Director of Finance shall deliver said notice of lien to the County Auditor before the date fixed by law for the delivery of the Assessment Book to the County Board of Equalization. The lien shall be collected in accordance with the procedure prescribed in Section 5894 of the California Streets and Highways Code.

The foregoing resolution was introduced at a regular meeting of the Council of the City of Modesto held on the 25th day of February, 1974, by Councilman Elliott, who moved its adoption, which motion being duly seconded by Councilman Dunlap, was upon roll call carried and the resolution adopted by the following vote:

AYES: Councilmen: Dunlap, Elliott, Kullijian, Mensinger, Newton,
Vice Mayor Simon

NOES: Councilmen: None

ABSENT: Councilmen: Mayor Davies

ATTEST: W. T. Chynoweth
W. T. CHYNOWETH, City Clerk

(Regular)

A RESOLUTION CONFIRMING THE REPORT OF THE SUPER-
INTENDENT OF STREETS CONCERNING THE WORK OF CON-
STRUCTION OF SIDEWALK
ALONG CERTAIN STREETS IN THE CITY OF MODESTO IN
ACCORDANCE WITH THE IMPROVEMENT DISTRICT ACT OF
1911, ASSESSING THE COST OF CONSTRUCTION AGAINST
THE PARCEL OF REAL PROPERTY FRONTING UPON THE
IMPROVEMENT, AND DIRECTING THE METHOD OF COLLECTION
OF SAID LIEN. (317 Paradise Ave., Lot 4 of Block 343 -
James Stanifer - \$281.87)

WHEREAS, Chapter 27 of Part 3 of Division 7 (Sections 5870 et seq.)
of the Streets and Highways Code of the State of California establishes
a procedure pursuant to which the construction of certain improvements
may be required, and

WHEREAS, the Council did, on ^{WAIVED BY PROPERTY OWNER}
 , 19 , adopt
its Resolution No. , ordering the installation of cer-
tain improvements along certain streets in the City of Modesto as pro-
vided therein, and directing the Superintendent of Streets to give notice
requiring the construction of such improvements, and

WHEREAS, in compliance with the provisions of Chapter 27 of Part
3 of Division 7 of the Streets and Highways Code the Superintendent of
Streets proceeded to cause the completion of the construction of
 sidewalk on property abutting the
property hereafter described, and

WHEREAS, February 25 , 19 74 , at 7:45 o'clock P.M.
in the Council Chambers, located in the City Hall, 801 Eleventh Street,
Modesto, California, was set as the time and place for hearing and
passing upon the report of the Superintendent of Streets with respect
to the construction of said improvement, and

WHEREAS, at the time of said hearing, said Council received the
report of the Superintendent of Streets, as submitted, and on file in
the office of the City Clerk.

NOW, THEREFORE, BE IT RESOLVED by the Council of the City of
Modesto as follows:

SECTION 1. The report of the Superintendent of Streets as sub-
mitted and on file in the office of the City Clerk is hereby confirmed
and the cost of such work is determined to be in the total amount of
 \$281.87 .

SECTION 2. That the cost of the aforesaid work, being the amount of \$281.87, be assessed in 6 annual installments as a lien against the parcel (s) of property fronting upon the work so constructed.

All that real property in the City of Modesto, County of Stanislaus, State of California, described as follows:

Lot 4 of Block 343 of City of Modesto as per map filed December 21, 1942 in Volume 15 of maps, Page 343, Stanislaus County Records.

(Stanislaus County Assessor's Parcel No. 002-01 102-0214-001)

SECTION 3. Said assessment shall bear interest on the unpaid balance at the rate of six (6%) per cent per annum, said interest to begin to run on the 31st day after the adoption of this resolution.

SECTION 4. In accordance with the provisions of Sections 5893 and 5895 of the California Streets and Highways Code, it is hereby ordered that the notice of each annual installment of said lien be delivered to the Stanislaus County Auditor, who shall enter the amount thereof on the County Assessment Book opposite the description of the particular property and the amount shall be collected together with all other taxes thereon against the property. The Director of Finance shall annually deliver said notice of lien to the County Auditor before the date fixed by law for the delivery of the Assessment Book to the County Board of Equalization. The lien shall be collected in accordance with the procedure prescribed in Section 5894 of the California Streets and Highways Code.

The foregoing resolution was introduced at a regular meeting of the Council of the City of Modesto held on the 25th day of February, 1974, by Councilman Elliott, who moved its adoption, which motion being duly seconded by Councilman Dunlap, was upon roll call carried and the resolution adopted by the following vote:

AYES: Councilmen: Dunlap, Elliott, Kullijian, Mensinger, Newton,
Vice Mayor Simon

NOES: Councilmen: None

ABSENT: Councilmen: Mayor Davies

ATTEST:


W. T. CHYNOWETH, City Clerk

(Installment)

A RESOLUTION CONFIRMING THE REPORT OF THE SUPER-
INTENDENT OF STREETS CONCERNING THE WORK OF CON-
STRUCTION OF CURB AND GUTTER

~~ALONG CERTAIN STREETS IN THE CITY OF MODESTO IN~~
ACCORDANCE WITH THE IMPROVEMENT DISTRICT ACT OF
1911, ASSESSING THE COST OF CONSTRUCTION AGAINST
THE PARCEL OF REAL PROPERTY FRONTING UPON THE
IMPROVEMENT, AND DIRECTING THE METHOD OF COLLECTION
OF SAID LIEN. (Along E. Morris Ave. at 419 Kimble St.,
Lot 1, 2, 3 and 4 of Block 576 - Donald J. Welch - \$156.00)

WHEREAS, Chapter 27 of Part 3 of Division 7 (Sections 5870 et seq.)
of the Streets and Highways Code of the State of California establishes
a procedure pursuant to which the construction of certain improvements
may be required, and

WHEREAS, the Council did, on June 18, 1973, adopt
its Resolution No. 73-528, ordering the installation of cer-
tain improvements along certain streets in the City of Modesto as pro-
vided therein, and directing the Superintendent of Streets to give notice
requiring the construction of such improvements, and

WHEREAS, in compliance with the provisions of Chapter 27 of Part
3 of Division 7 of the Streets and Highways Code the Superintendent of
Streets proceeded to cause the completion of the construction of _____
curb and gutter on property abutting the
property hereafter described, and

WHEREAS, February 25, 1974, at 7:45 o'clock P.M.
in the Council Chambers, located in the City Hall, 801 Eleventh Street,
Modesto, California, was set as the time and place for hearing and
passing upon the report of the Superintendent of Streets with respect
to the construction of said improvement, and

WHEREAS, at the time of said hearing, said Council received the
report of the Superintendent of Streets, as submitted, and on file in
the office of the City Clerk.

NOW, THEREFORE, BE IT RESOLVED by the Council of the City of
Modesto as follows:

SECTION 1. The report of the Superintendent of Streets as sub-
mitted and on file in the office of the City Clerk is hereby confirmed
and the cost of such work is determined to be in the total amount of
\$156.00.

SECTION 2 That the cost of the aforesaid work, being the amount of \$156.00, be assessed as a lien against the parcel (s) of property fronting upon the work so constructed,

All that real property in the City of Modesto, County of Stanislaus, State of California, described as follows:

Lots 1, 2, 3, & 4 of Block 576 of City of Modesto as per map filed December 21, 1942 in Volume 15 of Maps, Page 576, Stanislaus County Records.

(Stanislaus County Assessor's Parcel No. 002-01 111-0401-001)

SECTION 3. Said assessment shall bear interest on the unpaid balance at the rate of six (6%) per cent per annum, said interest to begin to run on the 31st day after the adoption of this resolution.

SECTION 4 In accordance with the provisions of Section 5893 of the California Streets and Highways Code, it is hereby ordered that the notice of said lien be delivered to the Stanislaus County Auditor, who shall enter the amount thereof on the County Assessment Book opposite the description of the particular property and the amount shall be collected together with all other taxes thereon against the property. The Director of Finance shall deliver said notice of lien to the County Auditor before the date fixed by law for the delivery of the Assessment Book to the County Board of Equalization. The lien shall be collected in accordance with the procedure prescribed in Section 5894 of the California Streets and Highways Code.

The foregoing resolution was introduced at a regular meeting of the Council of the City of Modesto held on the 25th day of February, 1974, by Councilman Elliott, who moved its adoption, which motion being duly seconded by Councilman Dunlap, was upon roll call carried and the resolution adopted by the following vote:

AYES: Councilmen: Dunlap, Elliott, Kullijian, Mensinger, Newton,
Vice Mayor Simon
NOES: Councilmen: None
ABSENT: Councilmen: Mayor Davies

ATTEST:

W. T. Chynoweth
W. T. CHYNOWETH, City Clerk

(Regular)

MODESTO CITY COUNCIL
RESOLUTION NO. 74-165

A RESOLUTION WITHDRAWING CERTAIN DESCRIBED
TERRITORY FROM THE SALIDA
FIRE PROTECTION DISTRICT IN STANISLAUS COUNTY.

WHEREAS, a portion of the Salida
Fire Protection District in Stanislaus County was annexed to the
City of Modesto as North McHenry No. 1 Addition
by Resolution No. 74-81 adopted on January 28,
1974, and said addition officially became a part of the City of
Modesto on February 15, 1974, and

WHEREAS, the Health and Safety Code of the State of
California provides that whenever any portion of such a District is
included within a city by reason of annexation, such portion may be
withdrawn from the District by the filing with the governing body of
the District and the Stanislaus County Board of Supervisors, the tax
levying authority of the District, a copy of a resolution of the
legislative body of the city, describing the included portion, and
declaring such portion withdrawn, and

WHEREAS, it is to the best interests of the residents in
the area of said Fire Protection District which has been annexed to
the City that the area be withdrawn from said Fire Protection
District and provided fire prevention and fire fighting services by
the City,

NOW, THEREFORE, BE IT RESOLVED by the Council of the City
of Modesto that the territory, the description of which is attached
hereto and made a part hereof as though set forth in full herein, be
withdrawn from the boundaries of the Salida
Fire Protection District in Stanislaus County. Said withdrawal to
be effective at 12:00 midnight on December 31, 1974.

BE IT FURTHER RESOLVED that the City Clerk be, and he is
hereby directed to file a certified copy of this resolution with the
governing body of the District and the Stanislaus County Board of
Supervisors, the tax levying authority of the District.

The foregoing resolution was introduced at a regular meeting of the Council of the City of Modesto held on the 25th day of February, 1974, by Councilman Kullijian, who moved its adoption, which motion being duly seconded by Councilman Dunlap, was upon roll call carried and the resolution adopted by the following vote:

AYES: Councilmen: Dunlap, Elliott, Kullijian, Mensinger,
Vice Mayor Simon

NOES: Councilmen: None

ABSENT: Councilmen: Newton, Mayor Davies

ATTEST: W. T. Chynoweth
W. T. CHYNOWETH, City Clerk

(SEAL)

APPROVED AS TO FORM:

BY Elwyn L. Johnson
ELWYN L. JOHNSON, City Attorney

APPROVED AS TO DESCRIPTION:

BY Bob Campbell
Public Works Department

RAM
2-19-74

NORTH McHENRY NO. 1 ADDITION

All that real property in the State of California, County of Stanislaus, in the Northeast quarter of Section 8, Township 3 South, Range 9 East, Mount Diablo Base and Meridian, described as follows:

Beginning at a point on the existing City Limits as established by the Northeastern corner of GREENWOOD ESTATES NO. 3 ADDITION (213), as per description filed March 14, 1968, as Instrument 8062, Stanislaus County Records; thence along the Northern line of said Addition (213), North $89^{\circ}40'20''$ West, 250.00 feet, to the Northeastern corner of GREENWOOD ESTATES NO. 2 ADDITION (200), as per description filed August 4, 1967, as Instrument 24433, Stanislaus County Records; thence along the Northern line of said Addition (200), North $89^{\circ}40'20''$ West, 116.50 feet; thence leaving the existing City Limits, North $01^{\circ}20'40''$ West, 988.24 feet; thence South $89^{\circ}45'45''$ East, 1318.24 feet, to the center line of a 110.00 foot public road known as McHenry Avenue, said line also being the section line common to Sections 8 and 9, Township and Range aforesaid; thence along said center line and section line, South $01^{\circ}20'50''$ East, 824.60 feet, to the center line of a 60.00 foot public road known as Union Avenue; thence along said center line, North $89^{\circ}40'25''$ West, 951.83 feet; thence, South $01^{\circ}20'40''$ East, 165.68 feet, to the point of beginning, containing 26.308 Acres, more or less.

MODESTO CITY COUNCIL
RESOLUTION NO. 74-166

A RESOLUTION DETERMINING THAT THE PUBLIC INTEREST AND CONVENIENCE REQUIRE THAT AN AREA BE ANNEXED TO THE MODESTO MUNICIPAL SEWER DISTRICT NO. 1; SETTING FORTH A GENERAL DESCRIPTION OF THE AREA PROPOSED TO BE ANNEXED TO THE DISTRICT; AND NAMING A TIME AND PLACE FOR HEARING ON THE ANNEXATION OF SAID TERRITORY TO SAID DISTRICT AND PROVIDING FOR NOTICE THEREOF. (NORTH MC HENRY NO. 1)

WHEREAS, there has been annexed to the City of Modesto on January 28, 1974, certain territory known as North McHenry No. 1 Addition, and

WHEREAS, the inclusion of the area contained in North McHenry No. 1 Addition to the Modesto Municipal Sewer District No. 1 of the City of Modesto is required by the public interest and convenience.

NOW, THEREFORE, BE IT RESOLVED by the Council of the City of Modesto as follows:

SECTION 1. The public interest and convenience require that that certain area annexed to the City of Modesto and known as North McHenry No. 1 Addition (herein called the area proposed to be annexed) be annexed to the Modesto Municipal Sewer District No. 1 (herein called the "district") under the Community Facilities Law of 1911 (California Health and Safety Code Sections 4600, et seq., herein called the "law") pursuant to Article 6 of the law.

SECTION 2. A general description of the boundaries of the area proposed to be annexed to the district is attached hereto and made a part hereof as though set forth in full herein.

SECTION 3. The area proposed to be annexed to the Modesto Municipal Sewer District No. 1 is hereby designated as Modesto Municipal Sewer District No. 1 Annexation No. 117.

SECTION 4. The Council hereby declares that the area proposed to be annexed to the district will be benefited by such annexation.

SECTION 5. Monday, April 15, 1974, at the hour of 4:00 P.M., is hereby named as the time and the City Council Chambers, City Hall, 801 11th Street, Modesto, California, is hereby named as the place for the hearing by the Council of the city of objections by any person interested in the annexation of the territory proposed to be annexed. On said day fixed for the hearing, or any day to which the hearing is continued, the Council shall hear and consider all written and oral objections presented to the annexation of the territory proposed to be annexed. At the hearing

the Council may exclude from the territory proposed to be annexed any area that in its opinion would not be benefited by inclusion within the Modesto Municipal Sewer District No. 1. The Council will not modify the boundaries of the territory proposed to be annexed so as to exclude from it any land which would in the judgment of the Council be benefited by inclusion within the Modesto Municipal Sewer District No. 1, nor will the Council include in the territory proposed to be annexed any lands which will not in its judgment be so benefited. Upon the final hearing, and after making all necessary and proper changes (if any) in the boundaries of the territory proposed to be annexed, the Council may, by resolution passed by a vote of two-thirds (2/3) of all of its members, annex the territory designated as Modesto Municipal Sewer District No. 1 Annexation No. 117.

SECTION 6. The City Clerk is hereby directed, upon the adoption of this resolution, to cause this resolution, together with the names of the members of the Council voting for and against it, to be published once a week for at least two (2) weeks before the day fixed for the hearing in The Modesto Bee, a newspaper of general circulation printed and published in the City. The first of said publications shall be not more than sixty (60) nor less than thirty (30) days prior to the date fixed for the hearing. The City Clerk is hereby further directed to cause copies of this resolution to be posted in three (3) public places within the area proposed to be annexed, which said public places are hereby fixed and determined by the Council as follows:

- (1) On the West side of McHenry Avenue at the North boundary of the annexation.
- (2) On the West side of McHenry Avenue at the North side of West Union Avenue.
- (3) On the North side of West Union Avenue at the West end of West Union Avenue.

Said posting shall be made not earlier than the sixtieth (60th) nor later than the thirtieth (30th) day prior to the date fixed for the hearing. Not earlier than sixty (60) nor later than thirty (30) days prior to the hearing a copy of this resolution, together with a map showing the boundary lines of the territory proposed to be annexed, shall be mailed postage prepaid;

(1) to each person to whom land in the area proposed to be annexed is assessed either (a) as such owner as shown on the last equalized county assessment roll of the County, at his address as shown upon said roll, or in the case of any real property assessed

for purposes of general taxation by the State Board of Equalization then to the owner of such property as shown on the last roll of the State Board of Equalization transmitted to the County Auditor of the County at his address as shown upon such roll, or (b) as such owner is otherwise known to the City Clerk at his address as known to the City Clerk (and the City Clerk shall make diligent efforts to ascertain the names and addresses of all persons owning land in the area proposed to be annexed as of a date not more than thirty (30) days prior to the date of the hearing, including inspection by or for him of said last equalized county assessment roll, said roll of said State Board of Equalization, the County Assessor's records, the County Recorder's records, and inquiry at other sources); and

(2) to each person who has any interest in any land in the area proposed to be annexed whose name and address and a designation of the land in which he is interested is on file in the office of the City Clerk.

Any error, omission or mistake in any such mailing or any failure of any person to receive any such printed copy of this resolution (and such map) shall not invalidate the proceedings hereby initiated. Said publication, posting and mailing shall constitute notice of the hearing and no other notice of the hearing need be given.

SECTION 7. This resolution is adopted, and all proceedings for the annexation of the territory proposed to be annexed and designated as Modesto Municipal Sewer District No. 1 Annexation No. 117, shall be taken pursuant to the Law.

The foregoing resolution was introduced at a regular meeting of the Council of the City of Modesto held on the 25th day of February, 1974, by Councilman Kullijian, who moved its adoption, which motion being duly seconded by Councilman Dunlap, was upon roll call carried and the resolution adopted by the following vote:

AYES: Councilmen: Dunlap, Elliott, Kullijian, Mensinger,
Vice Mayor Simon

NOES: Councilmen: None

ABSENT: Councilmen: Newton, Mayor Davies

ATTEST:

W. T. Chynoweth
W. T. CHYNOWETH, City Clerk

(SEAL)

APPROVED AS TO FORM:

By Elwyn L. Johnson
ELWYN L. JOHNSON, City Attorney

APPROVED AS TO DESCRIPTION:

By Public Works Department
Public Works Department JLC
2-20-74

NORTH McHENRY NO. 1 ADDITION

All that real property in the State of California, County of Stanislaus, in the Northeast quarter of Section 8, Township 3 South, Range 9 East, Mount Diablo Base and Meridian, described as follows:

Beginning at a point on the existing City Limits as established by the Northeastern corner of GREENWOOD ESTATES NO. 3 ADDITION (213), as per description filed March 14, 1968, as Instrument 8062, Stanislaus County Records; thence along the Northern line of said Addition (213), North $89^{\circ}40'20''$ West, 250.00 feet, to the Northeastern corner of GREENWOOD ESTATES NO. 2 ADDITION (200), as per description filed August 4, 1967, as Instrument 24433, Stanislaus County Records; thence along the Northern line of said Addition (200), North $89^{\circ}40'20''$ West, 116.50 feet; thence leaving the existing City Limits, North $01^{\circ}20'40''$ West, 988.24 feet; thence South $89^{\circ}45'45''$ East, 1318.24 feet, to the center line of a 110.00 foot public road known as McHenry Avenue, said line also being the section line common to Sections 8 and 9, Township and Range aforesaid; thence along said center line and section line, South $01^{\circ}20'50''$ East, 824.60 feet, to the center line of a 60.00 foot public road known as Union Avenue; thence along said center line, North $89^{\circ}40'25''$ West, 951.83 feet; thence, South $01^{\circ}20'40''$ East, 165.68 feet, to the point of beginning, containing 26.308 Acres, more or less.

CLERK'S CERTIFICATE

I, W. T. CHYNOWETH, City Clerk of the City of Modesto, California, do hereby certify as follows:

The foregoing is a full, true and correct copy of a resolution duly adopted by at least a two-thirds (2/3) vote of all members of the Council at a regular meeting of said Council duly and regularly and legally called and held on due notice on 2/25/74, 19____, of which meeting all of the members of said Council had due notice, and at which two-thirds (2/3) thereof were present and acting:

At said meeting said resolution was introduced upon motion of Councilman Kullijian, seconded by Councilman Dunlap, and adopted by the following vote:

AYES: Councilmen: Dunlap, Elliott, Kullijian, Mensinger,
Vice Mayor Simon


NOES: Councilmen: None

ABSENT: Councilmen: Newton, Mayor Davies

I have carefully compared the same with the original minutes of said meeting on file and of record in my office and the foregoing is a full, true and correct copy of the original resolution adopted at said meeting and entered in said minutes; and

Said resolution has not been amended, modified or rescinded since the date of its adoption and the same is now in full force and effect.

DATED: February 26, 1974



City Clerk of the City of Modesto,
California

(SEAL)

MODESTO CITY COUNCIL
RESOLUTION NO. 74-167

A RESOLUTION APPROVING LAND ACQUISITION AGREEMENT BETWEEN THE CITY OF MODESTO AND MARY R. CARPENTER AND ACCEPTING GRANT DEED (Tuolumne River Regional Park)

BE IT HEREBY RESOLVED by the Council of the City of Modesto that the land acquisition agreement between the City of Modesto and Mary R. Carpenter for Tuolumne River Regional Park is hereby approved.

BE IT FURTHER RESOLVED that the City Manager and City Clerk are hereby authorized and directed to execute said land acquisition agreement on behalf of the City of Modesto and the City Clerk authorized to record said Grant Deed with the Recorder of Stanislaus County.

The foregoing resolution was introduced at a regular meeting of the Council of the City of Modesto held on the 25 th day of February, 1974, by Councilman Kullijian, who moved its adoption, which motion being duly seconded by Councilman Dunlap , was upon roll call carried and the resolution adopted by the following vote:

AYES: Councilmen: Dunlap, Elliott, Kullijian, Mensinger,
Vice Mayor Simon

NOES: Councilmen: None

ABSENT: Councilmen: Newton, Mayor Davies

ATTEST:


W. T. CHYNOWETH, City Clerk

MODESTO CITY COUNCIL
RESOLUTION NO. 74-168

LEASE

A RESOLUTION APPROVING/AGREEMENT BETWEEN THE CITY OF MODESTO AND MARY R. CARPENTER FOR RENTAL OF THE PREMISES AT 1355 LEGION PARK DRIVE

BE IT HEREBY RESOLVED by the Council of the City of Modesto
lease
that the/agreement between the City of Modesto and Mary R. Carpenter

for rental of premises at 1355 Legion Park Drive (Rental to be
\$60.00 per month)

be, and it is hereby approved.

BE IT FURTHER RESOLVED that the execution of said/agreement
lease
by the designated city officials be authorized.

The foregoing resolution was introduced at a regular meeting
of the Council of the City of Modesto held on the 25th day of
February, , 1974, by Councilman Kullijian , who moved its
adoption, which motion being duly seconded by Councilman Dunlap ,
was upon roll call carried and the resolution adopted by the follow-
ing vote:

AYES: Councilmen: Dunlap, Elliott, Kullijian, Mensinger,
Vice Mayor Simon
NOES: Councilmen: None
ABSENT: Councilmen: Newton, Mayor Davies

ATTEST:


W. T. CHYNOWETH, City Clerk

MODESTO CITY COUNCIL
RESOLUTION NO. 74-169

A RESOLUTION ACCEPTING IMPROVEMENTS IN SMOKE TREE NO. 1 SUBDIVISION
AND AUTHORIZING RELEASE OF SUBDIVISION BONDS

WHEREAS, Roy E. Campbell and Anna Kay Campbell, husband and wife, and James J. Scritchfield and Bonnie M. Scritchfield, husband and wife, individuals, have filed subdivision improvement bonds for faithful performance and labor and materials in the amount of \$130,400 and \$65,200 respectively to guarantee improvements in Smoke Tree No. 1 Subdivision; and

WHEREAS, the Director of Public Works in a memorandum dated February 20, 1974, indicates that all work required by the subdivision agreement has been completed to the satisfaction of the Public Works Department; and

WHEREAS, the Director of Public Works has indicated that it would be in order for the City Council to accept the improvements in said Subdivision as complete and authorize the City Clerk to file a notice of completion and release the bonds upon expiration of the statutory period.

NOW, THEREFORE, BE IT RESOLVED by the Council of the City of Modesto:

1. The improvements of Smoke Tree No. 1 Subdivision are hereby accepted.
2. The City Clerk is hereby authorized to release the bond for faithful performance in the amount of \$130,400 upon recordation of notice of completion.
3. The City Clerk is hereby authorized to release the bond for labor and materials in amount of \$65,200 upon expiration of the statutory period.

The foregoing resolution was introduced at a regular meeting of the Council of the City of Modesto held on the 25th day of February, 1974, by Councilman Kullijian , who moved its adoption, which motion being duly seconded by Councilman Dunlap , was upon roll call carried and the resolution adopted by the following vote:

AYES: Councilmen: Dunlap, Elliott, Kullijian, Mensinger,
Vice Mayor Simon
NOES: Councilmen: None
ABSENT: Councilmen: Newton, Mayor Davies

ATTEST:


W. T. CHYNOWETH, City Clerk

MODESTO CITY COUNCIL
RESOLUTION NO. 74-170

A RESOLUTION APPROVING SUBMISSION OF REVISED REQUEST FOR AID
UNDER THE AIRWAY DEVELOPMENT ACT OF 1970

BE IT RESOLVED by the Council of the City of Modesto
that submission of revised Request for Aid - Airport Develop-
ment amended in accordance with directive received from
Department of Transportation, Federal Aviation Administration,
is hereby approved.

BE IT FURTHER RESOLVED that execution of said Request
for Aid, along with all other necessary documents, is hereby
authorized.

The foregoing resolution was introduced at a regular
meeting of the Council of the City of Modesto held on the
25th day of February, 1974 by Councilman Kullijian, who
moved its adoption, which motion being duly seconded by Coun-
cilman Dunlap, was upon roll call vote carried and the resol-
ution adopted by the following vote:

AYES: Councilmen: Dunlap, Elliott, Kullijian, Mensinger,
Vice Mayor Simon

NOES: Councilmen: None

ABSENT: Councilmen: Newton, Mayor Davies

ATTEST:


W. T. CHYNOWETH
City Clerk

MODESTO CITY COUNCIL
RESOLUTION NO. 74-171

A RESOLUTION APPROVING THE FINAL MAP OF THE
OLD ORCHARD NO. 3 SUBDIVISION
OF THE CITY OF MODESTO.

WHEREAS, Norman J. Winsor and Lola Jean Winsor, husband
and wife, and J. C. Bearden and Dorothy Bearden, husband and wife,

is (are) possessed of a tract of land situate in the City of Modesto,
County of Stanislaus, consisting of 14.31 acres, known as the
OLD ORCHARD NO. 3 Subdivision, and

WHEREAS, a tentative map of said tract was approved by the
City Planning Commission on the 16th day of May, 1972,
and

WHEREAS, the final map of said tract has been approved by the
Secretary of the City Planning Commission, and

WHEREAS, the City Engineer of the City of Modesto has certified
that the final map of said OLD ORCHARD NO. 3
Subdivision meets all of the provisions of the California Subdivision
Map Act and the provisions of the Modesto Municipal Code relating to
subdivisions, and that the map is technically correct,

NOW, THEREFORE, BE IT RESOLVED by the Council of the City of
Modesto that said final map of the OLD ORCHARD NO. 3
Subdivision be approved; that the streets, alleys and easements as
shown thereon within the boundaries of said tract be accepted on behalf
of the public for public use; and that the City Clerk be authorized to
certify the map of said tract on behalf of the City of Modesto after
the fees in the amount of Two Thousand, Seven Hundred Seven and 35/100ths
(\$2,707.35) Dollars, as
required by the Modesto Municipal Code, for checking, copies of maps
and recording have been paid, and subdividers have furnished improvement
securities as defined in Section 11612 of the Business and Professions
Code of the State of California. Said improvement securities shall be
in forms acceptable to the City Attorney and in the amounts required by

the Agreement hereinafter referred to, and shall secure the obligations set forth in clause (a) and clause (b) of the second sentence of the third paragraph of said Section 11612.

BE IT FURTHER RESOLVED that the Council of the City of Modesto hereby finds that said proposed subdivision, together with the provisions for its design and improvement, is consistent with applicable general and specific plans of the City of Modesto.

BE IT FURTHER RESOLVED that the City Manager and the City Clerk be authorized to execute and attest, respectively, an agreement with subdividers as required by Section 4-4.604 (c) of the Modesto Municipal Code.

The foregoing resolution was introduced at a regular meeting of the Council of the City of Modesto held on the 25th day of February, 1974, by Councilman Kullijian, who moved its adoption, which motion being duly seconded by Councilman Dunlap, was upon roll call carried and the resolution adopted by the following vote:

AYES: Councilmen: Dunlap, Elliott, Kullijian, Mensinger,
Vice Mayor Simon

NOES: Councilmen: None

ABSENT: Councilmen: Newton, Mayor Davies

ATTEST: W. T. Chynoweth
W. T. CHYNOWETH, City Clerk

(SEAL)

APPROVED AS TO FORM:

By Elwyn L. Johnson
ELWYN L. JOHNSON, City Attorney

MODESTO CITY COUNCIL
RESOLUTION NO. 74-172

A RESOLUTION SETTING THE TIME AND PLACE FOR A PUBLIC HEARING BEFORE THE COUNCIL OF THE CITY OF MODESTO ON A PROPOSED AMENDMENT TO SECTION 11-3-8 OF THE ZONING MAP TO RECLASSIFY FROM ONE-FAMILY RESIDENTIAL ZONE, R-1 TO PLANNED DEVELOPMENT ZONE, P-D(109) (Hahn Regional Shopping Center)

WHEREAS, the Modesto City Planning Commission held a public hearing on February 19, 1974, in the Council Chambers, City Hall, for the purpose

of considering an amendment to Section 11-3-8 of the Zoning Map to reclassify from One-Family Residential Zone, R-1, to Planned Development Zone, P-D(109), to amend P-D(109) by increasing the boundaries thereof to include said property to allow construction of a storm drainage ponding basin to serve the regional ~~THE FOLLOWING DESCRIBED PROPERTY~~ shopping center, said additional property being across the Sisk Rd. (frontage road) alignment from the proposed shopping center on the northerly side of Freeway 99 and west of Dale Road the following described property:

"SEE EXHIBIT A ATTACHED"

and

WHEREAS, the said Planning Commission after hearing evidence both oral and documentary on the proposed amendment, adopted Resolution No. 74-25 recommending to the Council that rezoning of the property described above is required by public necessity, convenience and general welfare;

NOW, THEREFORE, BE IT RESOLVED by the Council of the City of Modesto that a public hearing on the proposed amendment to Section 11-3-8 of the Zoning Map be set for March 25, 1974 at 7:30 P.M. in the Council Chambers, City Hall, 801 11th Street, Modesto, California, to consider the proposed rezoning as recommended by the Modesto City Planning Commission.


The foregoing resolution was introduced at a regular meeting of the Council of the City of Modesto held on the 25th day of February, 1974, by Councilman Elliott, who moved its adoption, which motion being duly seconded by Councilman Kullijian, was upon roll call carried and the resolution adopted by the following vote:

AYES: Councilmen: Elliott, Kullijian, Mensinger, Newton,
Vice Mayor Simon

NOES: Councilmen: None

ABSENT: Councilmen: Dunlap, Mayor Davies

ATTEST:


W. T. CHYNOWETH, City Clerk

All that certain real property situate in Lots 5 and 8 of the MCKINNEY COLONY, recorded in Volume 1 of Maps, at Page 57, Stanislaus County Records, in Section 11, Township 3 South, Range 8 East, Mount Diablo Base and Meridian, located in the City of Modesto, County of Stanislaus, State of California, described as follows:

Beginning at the Northerly extremity of course (8) as described in deed recorded on January 18, 1973, in Volume 2525 of Official Records, at Page 863, Stanislaus County Records, said point being at the intersection of the Westerly line of Beckwith Road overcrossing and the Southerly line of the right Frontage Road; thence Southwesterly along the Westerly line of said Beckwith Road overcrossing the following courses: South $26^{\circ} 58' 04''$ West 72.09 feet; thence South $53^{\circ} 12' 59''$ West 163.47 feet; thence South $62^{\circ} 06' 46''$ West 152.57 feet; thence South $86^{\circ} 23' 47''$ West 44.48 feet to a point on the Northerly line of State Highway 99 and the beginning of a tangent curve concave to the South with the radial line bearing South $48^{\circ} 32' 26''$ West; thence Northwesterly along the arc of said curve having a radius of 1500.00 feet, through a central angle of $20^{\circ} 13' 45''$, an arc distance of 529.60 feet; thence North $61^{\circ} 41' 19''$ West 402.97 feet; thence North $33^{\circ} 38' 25''$ East 139.91 feet to a point on the Southerly line of the right Frontage Road; thence Easterly along said Frontage Road south $74^{\circ} 08' 44''$ East 652.32 feet to the beginning of a tangent curve concave to the South; thence Easterly along the arc of said curve having a radius of 1050.00 feet, through a central angle of $25^{\circ} 23' 17''$ an arc distance of 465.26 feet to the true point of beginning; and

MODESTO CITY COUNCIL
RESOLUTION NO. 74-173

RESOLUTION REFERRING PROPOSED MUNICIPAL CODE AMENDMENTS PERTAINING TO LODGERS IN THE R-1 ZONE TO THE PLANNING COMMISSION FOR REPORT AND RECOMMENDATION

BE IT RESOLVED by the Council of the City of Modesto that proposed amendments to the Modesto Municipal Code pertaining to lodgers in the R-1 Zone are hereby referred to the Planning Commission for report and recommendation.


The foregoing resolution was introduced at a regular meeting of the Council of the City of Modesto held on the 25th day of February, 1974 by Councilman Dunlap, who moved its adoption, which motion being duly seconded by Councilman Elliott, was upon roll call carried and the resolution adopted by the following vote:

AYES: Councilmen: Dunlap, Elliott, Kullijian, Mensinger,
Newton, Vice Mayor Simon

NOES: Councilmen: None

ABSENT: Councilmen: Mayor Davies

ATTEST:


W. T. CHYNOWETH
City Clerk

MODESTO CITY COUNCIL
RESOLUTION NO. 74-174

A RESOLUTION CONSENTING TO COMMENCEMENT OF PROCEEDINGS TO ANNEX INHABITED TERRITORY DESIGNATED AS THE NORTH TULLY NO. 1 ADDITION TO THE CITY OF MODESTO UNDER THE ANNEXATION ACT OF 1913.

WHEREAS, on February 19, 1974, a request for consent to commence proceedings to annex certain territory referred to as the NORTH TULLY NO. 1

Addition to the City of Modesto was presented to the Council, and

WHEREAS, on February 19, 1974, said request was referred to the Planning Commission of the City of Modesto for investigation, report and recommendation, and

WHEREAS, on February 19, 1974, the Modesto City Planning Commission rendered its report and recommendation to the City Council, favoring the commencement of annexation proceedings, and

WHEREAS, it is the desire of the City Council to give its consent to the commencement of such annexation proceedings upon the condition that the electors within said territory be informed at the time the petition for annexation is circulated that the question to be submitted to said electors shall be whether said territory shall be annexed to, incorporated in, and made a part of the City of Modesto and the property therein subjected to taxation after annexation equally with the property within the City to pay the bonded indebtedness of the City of Modesto for the acquisition, construction or completion of municipal improvements outstanding or authorized at the date of the first publication of the notice of the election,

NOW, THEREFORE, BE IT RESOLVED by the Council of the City of Modesto as follows:

SECTION 1. That said unincorporated territory proposed to be annexed to the City of Modesto be and it is hereby designated as the NORTH TULLY NO. 1 Addition; said territory is contiguous to the City of Modesto and is shown on

that certain map marked Exhibit "A" entitled, "PROPOSED NORTH TULLY NO. 1 ADDITION", dated February 19, 1974, which is attached hereto and made a part hereof.

SECTION 2. That consent be and it is hereby granted for the commencement of annexation proceedings of said NORTH TULLY NO. 1 Addition in accordance with the Annexation Act of 1913, as amended, provided the petition for annexation contains the request that the question to be submitted to the electors residing in the territory proposed to be annexed shall be whether said territory shall be annexed to, incorporated in, and made a part of the City of Modesto and the property therein subjected to taxation after annexation equally with the property within the City to pay the bonded indebtedness of the City of Modesto for the acquisition, construction or completion of municipal improvements outstanding or authorized at the date of the first publication of the notice of the election.

The foregoing resolution was introduced at a regular meeting of the Council of the City of Modesto held on the 25th day of February, 1974, by Councilman Kullijian, who moved its adoption, which motion being duly seconded by Councilman Dunlap, was upon roll call carried and the resolution adopted by the following vote:

AYES: Councilmen: Dunlap, Elliott, Kullijian, Mensinger,
Vice Mayor Simon

NOES: Councilmen: None

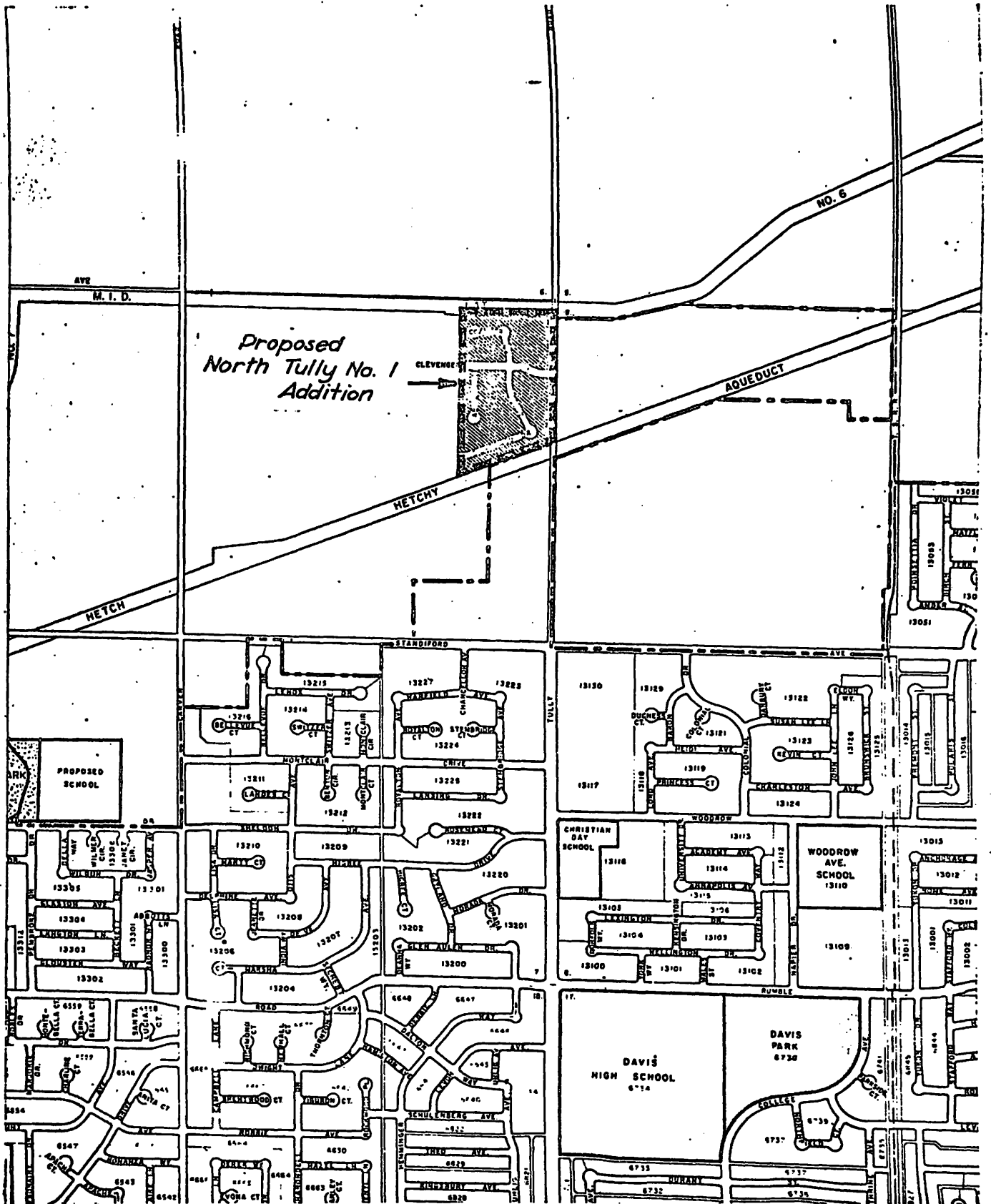
ABSENT: Councilmen: Newton, Mayor Davies

ATTEST: W. T. Chynoweth
W. T. CHYNOWETH, City Clerk

(SEAL)

APPROVED AS TO FORM:

BY Elwyn L. Johnson
ELWYN L. JOHNSON, City Attorney



Dated: February 19, 1974

A

MODESTO CITY COUNCIL
RESOLUTION NO. 74-175

A RESOLUTION APPROVING APPROPRIATION TRANSFER OF \$50,000 TO PROVIDE ADDITIONAL FUNDS FOR WATER SERVICE TO NEW SUBDIVISIONS

BE IT RESOLVED by the Council of the City of Modesto that the following appropriation transfer(s) are approved:

GENERAL FUND (101)

FROM: General Reserve (60-101)	\$50,000
TO: Waterlines Extension (6804-50-101)	\$50,000

(The money in this account has been used to provide water service to new subdivisions. The subdivision activity has exceeded our estimates, and it is therefore necessary to provide additional money)

The foregoing resolution was introduced at a regular meeting of the Council of the City of Modesto held on the 25th day of February , 1974, by Councilman Kullijian, who moved its adoption, which motion being duly seconded by Councilman Dunlap, was upon roll call carried and the resolution adopted by the following vote:

AYES: Councilmen: Dunlap, Elliott, Kullijian, Mensinger,
Vice Mayor Simon

NOES: Councilmen: None

ABSENT: Councilmen: Newton, Mayor Davies

ATTEST:



W. T. CHYNOWETH, City Clerk

MODESTO CITY COUNCIL
RESOLUTION NO. 74-176

A RESOLUTION APPROVING APPROPRIATION TRANSFER OF \$186,023 TO PROVIDE FUNDS FOR P.E.P. PERSONNEL WHO BECAME OR WILL BECOME REGULAR CITY EMPLOYEES

BE IT RESOLVED by the Council of the City of Modesto that the following appropriation transfer(s) are approved:

GENERAL FUND (101)

FROM: P.E.P. Contingency (61-101)	\$186,023
TO: (See attached Schedule "A")	159,126
General Reserve (60-101)	26,897

(To provide funds, as authorized by Budget Ordinance 1275-C.S., for P.E.P. personnel who became or will become regular City employees and to return to General Reserve unneeded P.E.P. Contingency funds.)

The foregoing resolution was introduced at a regular meeting of the Council of the City of Modesto held on the 25th day of February , 1974, by Councilman Kullijian, who moved its adoption, which motion being duly seconded by Councilman Dunlap , was upon roll call carried and the resolution adopted by the following vote:

AYES: Councilmen: Dunlap, Elliott, Kullijian, Mensinger,
Vice Mayor Simon

NOES: Councilmen: None

ABSENT: Councilmen: Newton, Mayor Davies

ATTEST:


W. T. CHYNOWETH, City Clerk

<u>Budget Account</u>	<u>Account Number</u>	<u>Dept.</u>	<u>Amount</u>
Salaries & Wages, Reg.	110-15-101	Finance	\$ 3,067
" " Part-time	120-15-101	Finance	4,248
" " Reg.	110-21-101	Fire	23,336
Uniform Allowance 339-21-101	339-21-101	Fire	216
Salaries & Wages, Reg.	110-22-101	Police	45,615
Uniform Allowance	339-22-101	Police	756
Salaries & Wages, Reg.	110-31-101	Parks & Rec.-Adm.	2,534
" " "	110-35-101	" " Parks	21,242
" " "	110-42-101	Public Works-Insp.	5,028
" " "	110-50-101	" " Water	8,392
" " "	110-51-101	" " Streets	5,082
" " "	110-52-101	" " Sewers	4,510
" " "	110-53-101	" " WaterQC	4,493
" " "	110-54-101	" " Garden Ref.	5,817
Insurance, Compensation	411-64-101	Insur.&Retirement	4,454
Insurance, Dental	422-64-101	" "	841
Group Life Insurance	423-64-101	" "	212
O.A.S.D.I. Contribution	424-64-101	" "	4,236
P.E.R.S. Contribution	425-64-101	" "	12,199
Group Health Insurance	426-64-101	" "	2,848
			<u>\$159,126</u>
Total General Fund			

SCHEDULE "A"

MODESTO CITY COUNCIL
RESOLUTION NO. 74-177

A RESOLUTION APPROVING APPROPRIATION TRANSFER OF \$6,374 TO PROVIDE FUNDS DUE TO HIRING OF P.E.P. PERSONNEL

BE IT RESOLVED by the Council of the City of Modesto that the following appropriation transfer(s) are approved:

AIRPORT FUND (230)

FROM: PEP Contingency Reserve (62-230)	\$6,374.00
TO: Salaries & Wages, Regular (110-46-230)	5,156.00
Dental Insurance (422-46-230)	34.00
Group Life Insurance (423-46-230)	81.00
O.A.S.D.I. Contribution (424-46-230)	159.00
P.E.R.S. Contribution (425-46-230)	423.00
Group Health Insurance (426-46-230)	101.00
General Reserve (60-230)	420.00

(To provide funds for various accounts due to hiring of PEP personnel as a regular employee on 11-27-73 and to transfer excess amount in PEP Contingency Reserve to Airport General Reserve)

The foregoing resolution was introduced at a regular meeting of the Council of the City of Modesto held on the 25th day of February, 1974, by Councilman Kullijian, who moved its adoption, which motion being duly seconded by Councilman Dunlap, was upon roll call carried and the resolution adopted by the following vote:

AYES: Councilmen: Dunlap, Elliott, Kullijian, Mensinger,
Vice Mayor Simon

NOES: Councilmen: None

ABSENT: Councilmen: Newton, Mayor Davies

ATTEST:


W. T. CHYNOWETH, City Clerk

MODESTO CITY COUNCIL
RESOLUTION NO. 74-178

A RESOLUTION APPROVING APPROPRIATION TRANSFER OF \$7,817 TO PROVIDE FUNDS DUE TO HIRING OF P.E.P. PERSONNEL

BE IT RESOLVED by the Council of the City of Modesto that the following appropriation transfer(s) are approved:

SERVICE DIVISION WORKING CAPITAL FUND (512)

FROM: Reserve Appropriation (60-48-512)	\$ 768
P.E.P. Contingency (62-48-512)	7,049
TO: Salaries & Wages, Regular (110-48-512)	6,422
Insurance, Compensation (411-48-512)	411
Insurance, Dental (422-48-512)	43
Group Life Insurance (423-48-512)	10
O.A.S.D.I. Contribution (424-48-512)	376
P.E.R.S. Contribution (425-48-512)	565
Insurance, Group Health (426-48-512)	178

(To provide funds in various accounts for P.E.P. personnel who became a regular City employee on October 2, 1973, as authorized by Budget Ordinance 1275-C.S.)

The foregoing resolution was introduced at a regular meeting of the Council of the City of Modesto held on the 25th day of February, 1974, by Councilman Kullijian, who moved its adoption, which motion being duly seconded by Councilman Dunlap, was upon roll call carried and the resolution adopted by the following vote:

AYES: Councilmen: Dunlap, Elliott, Kullijian, Mensinger,
Vice Mayor Simon

NOES: Councilmen: None

ABSENT: Councilmen: Newton, Mayor Davies

ATTEST:


W. T. CHYNOWETH, City Clerk

MODESTO CITY COUNCIL
RESOLUTION NO. 74-179

A RESOLUTION APPOINTING MEMBER OF THE PLANNING COMMISSION FOR A TERM ENDING JANUARY 1, 1978 (REPLACING WM. NICHOLSON) (Laurence B. Martin)

WHEREAS, Section 1102 of the Charter of the City of Modesto authorizes the City Council to appoint members to various Boards and Commissions;

NOW, THEREFORE, BE IT RESOLVED by the Council of the City of Modesto as follows:

SECTION 1. The following person is hereby appointed to the Planning Commission for the respective term as indicated: (Term ending January 1, 1978)

Laurence B. Martin
3960 Pelandale
Modesto, California 95350

SECTION 2. The City Clerk is hereby directed to transmit a copy of this resolution to the newly appointed member of the Planning Commission and the Secretary thereof.

The foregoing resolution was introduced at a regular meeting of the Council of the City of Modesto held on the 25th day of February, 1974, by Councilman Elliott, who moved its adoption, which motion being duly seconded by Councilman Kullijian, was upon roll call carried and the resolution adopted by the following vote:

AYES: Councilmen: Dunlap, Elliott, Kullijian, Mensinger,
Newton, Vice Mayor Simon

NOES: Councilmen: None

ABSENT: Councilmen: Mayor Davies

ATTEST:


W. T. CHYNOWETH, City Clerk

MODESTO CITY COUNCIL
RESOLUTION NO. 74-180

A RESOLUTION SETTING TIME AND PLACE FOR HEARING REQUEST OF WARDEN'S OFFICE FOR ENCROACHMENT PERMIT TO ALLOW PLANTER TO REMAIN IN PUBLIC RIGHT OF WAY

BE IT HEREBY RESOLVED by the Council of the City of Modesto that March 18, 1974 , at 4:10 P.M. in the Council Chambers, City Hall, 801 Eleventh Street, Modesto, California is hereby set as the time and place for consideration of the request of the Warden's Office for an encroachment permit to allow a planter to remain in the public right of way at 1401 J Street, Modesto, CA

The foregoing resolution was introduced at a regular meeting of the Council of the City of Modesto held on the 4th day of March , 19 74 , by Councilman Elliott , who moved its adoption, which motion being duly seconded by Councilman Kullijian , was upon roll call carried and the resolution adopted by the following vote:

AYES: Councilmen: Dunlap, Elliott, Kullijian, Mensinger, Newton, Mayor Davies
NOES: Councilmen: None
ABSENT: Councilmen: Simon

ATTEST:


W. T. CHYNOWETH, City Clerk

MODESTO CITY COUNCIL
RESOLUTION NO. 74-181

A RESOLUTION ACCEPTING THE CONSTRUCTION OF WATER LINES IN
"I" STREET AND BLOCK 131,

WHEREAS, a report has been filed by the Director of Public
Works that the construction of water lines in "I"
Street and Block 131

has been completed by ROBCO CONSTRUCTION COMPANY

in accordance with the contract agreement dated January 7, 1974

NOW, THEREFORE, BE IT RESOLVED that the construction of
water lines in "I" Street and Block 131

be accepted from said contractor,

that notice of completion be filed with the Recorder of Stan-
islaus County and that payment of amounts due in the amount
of \$2,960.50 as provided in the contract, be authorized.


The foregoing resolution was introduced at a regular meet-
ing of the Council of the City of Modesto held on the 4th day
of March , 19 74 , by Councilman Elliott , who moved
its adoption, which motion being duly seconded by Councilman
Kullijian , was upon roll call carried and the resolution
adopted by the following vote:

AYES: Councilmen: Dunlap, Elliott, Kullijian, Mensinger, Newton,
Mayor Davies

NOES: Councilmen: None

ABSENT: Councilmen: Simon

ATTEST:


W. T. CHYNOWETH, City Clerk

MODESTO CITY COUNCIL
RESOLUTION NO. 74-182

A RESOLUTION ACCEPTING THE BID OF FERRERO ELECTRIC, INC. FOR REPLACEMENT OF LIGHTS AT DEL WEBB FIELD,

WHEREAS, Resolution No. 74-117 , adopted by the Council of the City of Modesto on February 11, 1974 , approved the plans and specifications for the replacement of lights at Del Webb Field

and authorized the calling for bids, and

WHEREAS, the bids received for the replacement of lights at Del Webb Field

were opened at 10:10 A.M. on February 26, 1974 and later tabulated by the Director of Public Works for the consideration of the Council, and

WHEREAS, the Director of Public Works has recommended that the bid of Ferrero Electric, Inc. in the amount of \$5,765.00

be accepted as the lowest responsible bid.

NOW, THEREFORE, BE IT RESOLVED by the Council of the City of Modesto that the bid of Ferrero Electric, Inc. in the amount of \$5,765.00

be accepted and the execution of a contract for the completion of the project by the City's designated officials be authorized.

The foregoing resolution was introduced at a regular meeting of the Council of the City of Modesto held on the 4th day of March 1974, by Councilman Elliott , who moved its adoption, which motion being duly seconded by Councilman Kulligian, was upon roll call carried and the resolution adopted by the following vote:

AYES: Councilmen: Dunlap, Elliott, Kulligian, Mensinger, Newton,
Mayor Davies
NOES: Councilmen: None
ABSENT: Councilmen: Simon

ATTEST:


W. T. CHYNOWETH, City Clerk

MODESTO CITY COUNCIL
RESOLUTION NO. 74-183

A RESOLUTION ACCEPTING THE BID OF INDUSTRIAL ELECTRICAL CO. FOR
ELECTRICAL SERVICE TO DEL WEBB FIELD DRESSING ROOM

WHEREAS, Resolution No. 74-118 , adopted by the Council of the
City of Modesto on February 11, 1974 , approved the plans and speci-
fications for the electrical service to Del Webb Field Dressing Room
and authorized the calling for bids, and

WHEREAS, the bids received for the electrical service to Del Webb
Field dressing room
were opened at 10:00 A.M. on February 26, 1974 and later tabulated
by the Director of Public Works for the consideration of the Council,
and

WHEREAS, the Director of Public Works has recommended that
the bid of Industrial Electrical Co. in the amount of \$4,940.00
be accepted as the lowest responsible bid.

NOW, THEREFORE, BE IT RESOLVED by the Council of the City of Modesto
that the bid of Industrial Electrical Co. in the amount of \$4,940.00
be accepted and the execution of a contract for the completion of the
project by the City's designated officials be authorized.

The foregoing resolution was introduced at a regular meeting of
the Council of the City of Modesto held on the 4th day of March,
1974 , by Councilman Elliott , who moved its adoption, which motion
being duly seconded by Councilman Kullijian, was upon roll call
carried and the resolution adopted by the following vote:

AYES: Councilmen: Dunlap, Elliott, Kullijian, Mensinger, Newton,
Mayor Davies

NOES: Councilmen: None

ABSENT: Councilmen: Simon

ATTEST: W. T. Chynoweth
W. T. CHYNOWETH, City Clerk

MODESTO CITY COUNCIL
RESOLUTION NO. 74-184

A RESOLUTION APPROVING AGREEMENT BETWEEN THE CITY OF MODESTO AND STANISLAUS COUNTY FOR IMPROVEMENT OF EL VISTA AVENUE BETWEEN MILLER AVENUE AND EDGEBROOK DRIVE

BE IT HEREBY RESOLVED by the Council of the City of Modesto that the agreement between the City of Modesto and Stanislaus County

for improvement of El Vista Avenue between Miller Avenue and Edgebrook Drive

be, and it is hereby approved.

BE IT FURTHER RESOLVED that the execution of said agreement by the designated city officials be authorized.

The foregoing resolution was introduced at a regular meeting of the Council of the City of Modesto held on the 4th day of March , 1974 , by Councilman Elliott , who moved its adoption, which motion being duly seconded by Councilman Kullijian was upon roll call carried and the resolution adopted by the following vote:

AYES: Councilmen: Dunlap, Elliott, Kullijian, Mensinger, Newton, Mayor Davies
NOES: Councilmen: None
ABSENT: Councilmen: Simon

ATTEST: W. T. Chynoweth
W. T. CHYNOWETH, City Clerk

MODESTO CITY COUNCIL
RESOLUTION NO. 74-185

A RESOLUTION APPROVING PLANS AND SPECIFICATIONS AND AUTHORIZING CALL FOR BIDS FOR IMPROVEMENT OF EL VISTA AVENUE FROM MILLER AVENUE TO EDGEBROOK DRIVE

BE IT HEREBY RESOLVED by the Council of the City of Modesto as follows:

SECTION 1. The plans and specifications for improvement of El Vista Avenue from Miller Avenue to Edgebrook Drive,

copies of which are on file, are hereby accepted and approved.

SECTION 2. The City Clerk is hereby authorized to call for public competitive sealed bids for the above named project, to be opened in the office of the City Clerk, 801 11th Street, in the City of Modesto, on March 26, 1974 at 10:00 A.M. and the City Clerk is hereby directed to give notice inviting such sealed bids in the time, form, and manner provided by law.

SECTION 3. After the bids are opened, they shall be tabulated and analyzed and a report submitted to the Council at its next regular meeting.

The foregoing resolution was introduced at a regular meeting of the Council of the City of Modesto held on the 4th day of March 1974, by Councilman Elliott, who moved its adoption, which motion being duly seconded by Councilman Kullijian, was upon roll call carried and the resolution adopted by the following vote:

AYES: Councilmen: Dunlap, Elliott, Kullijian, Mensinger, Newton, Mayor Davies
NOES: Councilmen: None
ABSENT: Councilmen: Simon

ATTEST:


W. T. CHYNOWETH, City Clerk

MODESTO CITY COUNCIL
RESOLUTION NO. 74-186

A RESOLUTION APPROVING CHANGES FOR THE CALENDAR MONTHS OF MARCH AND APRIL 1974 IN THE SCHEDULE OF RATES AND CHARGES FOR CABLE TV SERVICE AS SET FORTH IN SECTION 4 OF ORDINANCE NO. 934-C. S.

WHEREAS, by Ordinance No. 934-C. S. entitled "AN ORDINANCE GRANTING TO CABLECOM GENERAL OF MODESTO, A CALIFORNIA CORPORATION, A NONEXCLUSIVE FRANCHISE TO CONSTRUCT, OPERATE AND MAINTAIN A COMMUNITY ANTENNA TELEVISION SYSTEM WITHIN THE CITY OF MODESTO", the City Council granted a nonexclusive franchise to Cablecom General of Modesto, hereinafter referred to as "Grantee", to construct, operate and maintain a CATV system within the City, and

WHEREAS, the City Council is considering changes in Ordinance No. 934-C. S. and in Chapter 4 of Title XI of the Modesto Municipal Code, relating to Grantee's franchise, including the schedule of rates and charges set forth in Section 4 of Ordinance No. 934-C. S. and

WHEREAS, all of said changes, except for changes in the schedule of rates and charges set forth in Section 4 of Ordinance No. 934-C. S., can be made only by ordinances, which will not be effective until thirty (30) days after final adoption thereof, and

WHEREAS, Section 4 of Ordinance No. 934-C. S. provides that said schedule of rates and charges may be changed with the prior approval of the City Council expressed by resolution, and

WHEREAS, Grantee has requested the City Council to approve changes in said schedule of rates and charges by resolution for Grantee's bi-monthly billing period of March and April, 1974,

NOW, THEREFORE, BE IT RESOLVED by the Council of the City of Modesto that it finds and determines that the schedule of rates and charges set forth in Section 4 of Ordinance No. 934-C. S. should be changed for the calendar months of March and April, 1974.

BE IT FURTHER RESOLVED that the following schedule of rates and charges, which Grantee shall charge subscribers to its CATV system, is hereby approved as changed in the schedule of rates and charges set forth in Section 4 of Ordinance No. 934-C. S. for the calendar months of March and April, 1974, only.

A. Installation Charges

(1) Commercial and Residential (Including individual service to multiple apartments and mobile-home spaces)

Primary television outlet, normal installation

(a) From an overhead system \$ 5.00

(b) From an underground system 15.00

Additional television outlets

(a) When installed at same time as Primary--each No Charge

(b) When installed at different time--each 5.00

FM radio outlets

(a) When installed at same time as TV primary outlet--each No Charge

(b) When installed at different time--each 5.00

(2) Hotels, Motels, Mobilehome Parks and Multiple Apartments (3 or more units)

Primary television outlet, normal installation Actual Cost of Installation

Additional television outlets--each Actual Cost of Installation

FM radio outlets--each Actual Cost of Installation

For special installations involving unusual construction problems, long aerial cable run (over 150 feet), underground cable, etc., actual additional cost of installation at subscriber's expense.

B. Monthly Service Charges

(1) Commercial and Residential (Including individual service to multiple apartments and mobile-home spaces)

Primary television outlet \$ 4.75

Additional television outlets--each 1.00

FM radio outlet (with TV service)--each	\$.50
FM radio outlet (without TV service)	4.75
Additional FM outlets--each	.50
(2) Hotels, Motels, Mobilehome Parks and Multiple Apartments (3 or more units)--per dwelling unit	
Primary television outlet	\$ 2.00
Additional television outlets--each	1.00
FM radio outlet (with TV service)--each	.50
FM radio outlet (without TV service)	2.00
Additional FM outlets--each	.50
TV dealer and licensed TV service shops, multiple outlets, regardless of number	No Charge
C. Other Charges	
(1) Relocation of existing outlet	\$ 5.00
(2) Connection of new customer to existing television service	5.00
(3) Disconnection of service	No Charge
D. Converter charges (converter at option of subscribers)	
(1) Subscribers to have choice of following:	
(a) Deposit refundable after 24 months	\$17.50
(b) Rental per month	.45
E. Subscribers shall receive a Ten (10%) Percent discount on service charges paid one year in advance	
F. In areas where Grantee's system has been installed, if service is not provided to a new residential sub- scriber within fifteen (15) days after an application for service is received in Grantee's Modesto office, accompanied by the applicable installation charges, Grantee shall provide said subscriber with free service for a period of six (6) months.	
G. In areas where Grantee's system must be extended to serve a subscriber in a new subdivision or development in its franchise area, the system shall be constructed, installed and made operable so that service shall be provided within thirty (30) days after an application for service.	

If service is not provided to such a subscriber within thirty (30) days after an application for service is received in Grantee's Modesto office, accompanied by the applicable installation charges, Grantee shall provide said subscriber with free service for a period of six (6) months.

The foregoing resolution was introduced at a regular meeting of the Council of the City of Modesto held on the 4th day of March, 1974, by Councilman Kullijian, who moved its adoption, which motion being duly seconded by Councilman Mensinger, was upon roll call carried and the resolution adopted by the following vote:

AYES: Councilmen: Dunlap, Elliott, Kullijian, Mensinger

NOES: Councilmen: Newton, Mayor Davies

ABSENT: Councilmen: Simon

ATTEST:

W. T. Chynoweth
W. T. CHYNOWETH, City Clerk

(SEAL)

APPROVED AS TO FORM:

By

Elwyn L. Johnson
ELWYN L. JOHNSON, City Attorney

MODESTO CITY COUNCIL
RESOLUTION NO. 74-187

A RESOLUTION SETTING TIME AND PLACE FOR HEARING REQUEST OF ECOLOGY
ACTION EDUCATIONAL INSTITUTE FOR AMENDMENT OF SALVAGE LICENSE

BE IT HEREBY RESOLVED by the Council of the City of Modesto that Monday, March 18, 1974 at 4:05 P.M. in the Council Chambers, City Hall, 801 Eleventh Street, Modesto, California is hereby set as the time and place for consideration of the request of Ecology Actional Educational Institute that salvage license be amended to remove "residential only" restriction, and that license be extended to a period of three years.

The foregoing resolution was introduced at a regular meeting of the Council of the City of Modesto held on the 4th day of March , 19 74 , by Councilman Elliott , who moved its adoption, which motion being duly seconded by Councilman Kullijian , was upon roll call carried and the resolution adopted by the following vote:

AYES: Councilmen: Dunlap, Elliott, Kullijian, Mensinger, Newton,
Mayor Davies
NOES: Councilmen: None
ABSENT: Councilmen: Simon

ATTEST:


W. T. CHYNOWETH, City Clerk

MODESTO CITY COUNCIL
RESOLUTION NO. 74-188

A RESOLUTION ACCEPTING HISTORICAL AND OTHER ITEMS DONATED BY THE COUNTY OF STANISLAUS FOR USE IN THE McHENRY MUSEUM OF ART AND HISTORY, OR WHATEVER OTHER USE THE CITY MAY DEEM PROPER.

WHEREAS, the City of Modesto has established and is operating a historical museum known as the McHenry Museum of Art and History, and

WHEREAS, the County of Stanislaus desires to transfer and donate to the City of Modesto for use in the McHenry Museum of Art and History, or whatever other use said City may deem proper, the items listed on the attached Exhibit "A", which by this reference is made a part hereof as though set forth in full herein, and

WHEREAS, the City of Modesto is desirous of accepting from the County of Stanislaus for use in the McHenry Museum of Art and History, or whatever other use it may deem proper, the items listed on the above-mentioned Exhibit "A",

NOW, THEREFORE, BE IT RESOLVED by the Council of the City of Modesto that it hereby accepts on behalf of the City of Modesto the historical and other items which are listed on the attached Exhibit "A" from the County of Stanislaus, for use and display in the McHenry Museum of Art and History, or whatever other use the City may deem proper.

The foregoing resolution was introduced at a regular meeting of the Council of the City of Modesto held on the 4th day of March, 1974, by Councilman Elliott, who moved its adoption, which motion being duly seconded by Councilman Kullijian, was upon roll call carried and the resolution adopted by the following vote:

AYES: Councilmen: Dunlap, Elliott, Kullijian, Mensinger, Newton,
Mayor Davies
NOES: Councilmen: None
ABSENT: Councilmen: Simon

ATTEST: W. T. Chynoweth
W. T. CHYNOWETH, City Clerk

(SEAL)

APPROVED AS TO FORM:

By Elwyn L. Johnson
ELWYN L. JOHNSON, City Attorney

Items ~~presented~~ to the McHenry Museum by Stanislaus Library.

The following photographs:

Bessie Silverthorn
Children's Room in McHenry Library
The Mission Shop in Riverbank
1886 View of Modesto
1890 View of Modesto
Intersection of 15th & G Sts.
3rd New House in Modesto
Court House Corner
Furniture Store
Front St. between I and H
Southern Pacific Depot
Tynan Hotel
I St near 10th
10th St toward I
Lst M. E. Church
C. C. Wright
C. C. Wright
Courthouse
Courthouse
View of Modesto
Library Employees at Centennial
6 Women in Coveralls
2 Schafers Delivery trucks

Photo copy of a map

Letter giving information on above pictures.

Painting of Chief Stanislaus

White House Cook Book

Book of Plant Descriptions

Collection of mounted plants by May Jones.

EXHIBIT "A"

MODESTO CITY COUNCIL
RESOLUTION NO. 74-189

A RESOLUTION APPROVING RIGHT OF WAY AGREEMENT BETWEEN THE CITY OF MODESTO AND PENTRUST REALTY CORPORATION FOR NEEDHAM AVENUE RIGHT OF WAY, AND ACCEPTING THE GRANT DEED AND QUITCLAIM DEED

BE IT HEREBY RESOLVED by the Council of the City of Modesto that the right of way agreement between the City of Modesto and Pentrust Realty Corporation for acquisition of right of way for widening of Needham Street is hereby approved. For further particulars, reference is made to a copy of the agreement on file in the office of the City Clerk.

BE IT FURTHER RESOLVED that the Grant Deed and Quitclaim Deed for the right of way are hereby accepted.

BE IT FURTHER RESOLVED that the City Manager and City Clerk are hereby authorized and directed to execute said right of way agreement on behalf of the City of Modesto.


The foregoing resolution was introduced at a regular meeting of the Council of the City of Modesto held on the 4th day of March, 1974 by Councilman Elliott who moved its adoption, which motion being duly seconded by Councilman Kullijian, was upon roll call carried and the resolution adopted by the following vote:

AYES: Councilmen: Dunlap, Elliott, Kullijian, Mensinger,
Newton, Mayor Davies

NOES: Councilmen: None

ABSENT: Councilmen: Simon

ATTEST:


W.T. CHYNOWETH, City Clerk

MODESTO CITY COUNCIL
RESOLUTION NO. 74-190

A RESOLUTION APPROVING THE FINAL MAP OF THE
SUNRISE NO. 1 SUBDIVISION
OF THE CITY OF MODESTO.

WHEREAS, Altamont Builders, Inc., a corporation,

is (are) possessed of a tract of land situate in the City of Modesto,
County of Stanislaus, consisting of 5.937 acres, known as the
SUNRISE NO. 1 Subdivision, and

WHEREAS, a tentative map of said tract was approved by the
City Planning Commission on the 6th day of November, 1973,
and

WHEREAS, the final map of said tract has been approved by the
Secretary of the City Planning Commission, and

WHEREAS, the City Engineer of the City of Modesto has certified
that the final map of said SUNRISE NO. 1
Subdivision meets all of the provisions of the California Subdivision
Map Act and the provisions of the Modesto Municipal Code relating to
subdivisions, and that the map is technically correct,

NOW, THEREFORE, BE IT RESOLVED by the Council of the City of
Modesto that said final map of the SUNRISE NO. 1
Subdivision be approved; that the streets, alleys and easements as
shown thereon within the boundaries of said tract be accepted on behalf
of the public for public use; and that the City Clerk be authorized to
certify the map of said tract on behalf of the City of Modesto after
the fees in the amount of Three Thousand, Nine Hundred Three and
76/100ths (\$3,903.76) Dollars, as
required by the Modesto Municipal Code, for checking, copies of maps
and recording have been paid, and subdividers have furnished improvement
securities as defined in Section 11612 of the Business and Professions
Code of the State of California. Said improvement securities shall be
in forms acceptable to the City Attorney and in the amounts required by

the Agreement hereinafter referred to, and shall secure the obligations set forth in clause (a) and clause (b) of the second sentence of the third paragraph of said Section 11612.

BE IT FURTHER RESOLVED that the Council of the City of Modesto hereby finds that said proposed subdivision, together with the provisions for its design and improvement, is consistent with applicable general and specific plans of the City of Modesto.

BE IT FURTHER RESOLVED that the City Manager and the City Clerk be authorized to execute and attest, respectively, an agreement with subdividers as required by Section 4-4.604 (c) of the Modesto Municipal Code.

The foregoing resolution was introduced at a regular meeting of the Council of the City of Modesto held on the 4th day of March, 1974, by Councilman Elliott, who moved its adoption, which motion being duly seconded by Councilman Kullijian, was upon roll call carried and the resolution adopted by the following vote:

AYES:	Councilmen:	Dunlap, Elliott, Kullijian, Mensinger, Newton, Mayor Davies
NOES:	Councilmen:	None
ABSENT:	Councilmen:	Simon

ATTEST: W. T. Chynoweth
W. T. CHYNOWETH, City Clerk

(SEAL)

APPROVED AS TO FORM:

BY Elwyn L. Johnson
ELWYN L. JOHNSON, City Attorney

MODESTO CITY COUNCIL
RESOLUTION NO. 74-191

A RESOLUTION DETERMINING THE GENERAL PREVAILING RATES OF PER
DIEM WAGES IN THE LOCALITY OF THE CITY OF MODESTO

WHEREAS, Section 1773.2 of the Labor Code of the State of California requires that if the awarding body chooses to refer to a copy of the prevailing rate of per diem wages on file at its principal office, in lieu of specifying them in each call for bids and in the contract, the awarding body shall publish its determination of the prevailing rate at least one time during each year, and, shall cause a copy thereof to be posted at each job site; and

WHEREAS, Section 1773.3 of the Labor Code of the State of California requires that the awarding body of each city shall file annually with the Director of Industrial Relations, its determination made pursuant to Section 1773 of the Labor Code, of the general prevailing rates of per diem wages in the locality in which the public work is to be performed.

NOW, THEREFORE, BE IT RESOLVED by the Council of the City of Modesto as follows:

1. The general prevailing rates of per diem wages in the locality of the City of Modesto are hereby determined to be those rates which the Department of Transportation of the State of California has determined to be the prevailing rates. A copy of said rates are attached hereto, marked "Exhibit A", and, by reference, made a part hereof.

2. Any subsequent revisions of said determination by the Department of Transportation of the State of California are hereby declared to be changes in the prevailing rate of per diem wages in the locality of the City of Modesto.

3. The City Clerk is hereby instructed to publish once in the Modesto Bee, a newspaper of general circulation, the above mentioned wage rate schedule marked "Exhibit A".

4. The City Clerk is hereby instructed to transmit a copy of this resolution, with attachment, to the Director of Industrial Relations of the State of California for filing in compliance with Section 1773.3 of the Labor Code of the State of California.

The foregoing resolution was introduced at a regular meeting of the Council of the City of Modesto held on the 4th day of March, 1974, by Councilman Elliott who moved its adoption, which motion being duly seconded by Councilman Kullijian, was upon roll call carried and the resolution adopted by the following vote:

AYES: Councilmen: Dunlap, Elliott, Kullijian, Mensinger,
Newton, Mayor Davies
NOES: Councilmen: None
ABSENT: Councilmen: Simon

ATTEST:


W.T. CHYNOWETH, City Clerk

Operating Engineer

CLASSIFICATION	GENERAL PREVAILING HOURLY WAGE RATE				
	STRAIGHT TIME	OVERTIME	SATURDAY	SUNDAY	HOLIDAY
Armor-coater (or similar)	10.90	15.03	15.03	19.16	19.16
Asphalt plant engineer	10.90	15.03	15.03	19.16	19.16
Automatic concrete slip form paver operator	11.47	15.885	15.885	20.30	20.30
Automatic railroad car dumper	11.47	15.885	15.885	20.30	20.30
Backhoe operator (hydraulic) (up to and including 1 C.Y., manufacturer's recommended capacity)	11.33	15.675	15.675	20.02	20.02
Backhoe operator (cable) (up to and including 1 C.Y., manufacturer's recommended capacity)	11.33	15.675	15.675	20.02	20.02
Ballast jack tamper	10.17	13.935	13.935	17.70	17.70
Ballast regulator	10.17	13.935	13.935	17.70	17.70
Ballast tamper multi-purpose	10.17	13.935	13.935	17.70	17.70
Band wagon operator (in conjunction with wheel excavators)	12.34	17.19	17.19	22.04	22.04
BLH Lima Road Factor operator or similar	10.45	14.355	14.355	18.26	18.26
Boom truck or dual purpose A-frame truck operator	10.45	14.355	14.355	18.26	18.26
Boom-type backfilling machine operator	11.24	15.54	15.54	19.84	19.84
Boxman (asphalt plant)	10.17	13.935	13.935	17.70	17.70
Box operator (bunker)	9.72	13.31	13.31	16.80	16.80
Brakeman	9.27	12.585	12.585	15.90	15.90
Bridge crane operator	11.24	15.54	15.54	19.84	19.84
Canal finger drain backfiller operator	11.47	15.885	15.885	20.30	20.30
Canal finger drain digger operator	11.08	15.30	15.30	19.52	19.52
Canal trimmer operator	11.47	15.885	15.885	20.30	20.30
Canal trimmer operator with ditching attachments	11.47	15.885	15.885	20.30	20.30
Cary-lift operator (or similar)	11.24	15.54	15.54	19.84	19.84
Cast-in-place pipelaying machine operator	10.90	15.03	15.03	19.16	19.16
Chemical grouting machine operator	11.24	15.54	15.54	19.84	19.84
Chicago boom operator	11.08	15.30	15.30	19.52	19.52
Chief of party	11.24	15.54	15.54	19.84	19.84
Combination backhoe and loader operator (up to and including 1/2 C.Y., manufacturer's recommended capacity)	11.24	15.54	15.54	19.84	19.84
Combination backhoe and loader operator over 1/2 C.Y., manufacturer's recommended capacity	11.33	15.675	15.675	20.02	20.02
Combination mixer and compressor operator (gunite)	11.08	15.30	15.30	19.52	19.52
Combination slurry mixer and/or cleaner operator	11.08	15.30	15.30	19.52	19.52
Combination slusher and motor operator	10.90	15.03	15.03	19.16	19.16
Compressor operator	9.55	13.005	13.005	16.46	16.46
Compressor operator (2 to 7)	10.34	14.19	14.19	18.04	18.04
Concrete batch plant operator (wet or dry)	10.45	14.355	14.355	18.26	18.26
Concrete batch plant operator (multiple units)	10.90	15.03	15.03	19.16	19.16
Concrete belt operator (tunnel)	9.55	13.005	13.005	16.46	16.46
Concrete conveyor or concrete pump operator, truck or equipment mounted	10.58	14.55	14.55	18.52	18.52
Concrete conveyor operator (building site)	10.58	14.55	14.55	18.52	18.52
Concrete mixer operator (up to and including 1 yard)	9.55	13.005	13.005	16.46	16.46
Concrete mixer operator (over 1 yard)	10.34	14.19	14.19	18.04	18.04
Concrete pump or Pumpcrete gun operator	10.34	14.19	14.19	18.04	18.04
Concrete saw operator, (self-propelled unit) on streets, highways, airports and canals	10.45	14.355	14.355	18.26	18.26
Continuous flight tie back auger operator (up to and including 1 C.Y.) (crane attached)	11.33	15.675	15.675	20.02	20.02
Continuous flight tie back auger operator (over 1 C.Y.) (including crane)	11.47	15.885	15.885	20.30	20.30
Conveyor belt operator (tunnel)	9.55	13.005	13.005	16.46	16.46
Crane operator (not over 25 tons hammerhead and gantry)	11.33	15.675	15.675	20.02	20.02
Crane operator (over 25 tons up to and including 125 tons)	11.47	15.885	15.885	20.30	20.30
Crane operator (over 125 tons)	12.34	17.19	17.19	22.04	22.04
Deck engineer	10.58	14.55	14.55	18.52	18.52
Deckhand	9.27	12.585	12.585	15.90	15.90
Derrick operator	11.24	15.54	15.54	19.84	19.84
Derrick barge operator	11.24	15.54	15.54	19.84	19.84
Do-More loader and Adams Elegrader operator	11.24	15.54	15.54	19.84	19.84
Dozer operator	10.90	15.03	15.03	19.16	19.16
Drilling and boring machinery operator, vertical and horizontal (not to apply to waterliners, wagon drills or jackhammers)	10.45	14.355	14.355	18.26	18.26
Drott Travelift 650 A-1 or similar equipment operator (45 ton or over)	11.47	15.885	15.885	20.30	20.30
Dual drum mixer operator	10.58	14.55	14.55	18.52	18.52
Elevating grader operator	11.24	15.54	15.54	19.84	19.84
Elevator operator (inside)	10.17	13.935	13.935	17.70	17.70
Fireman	9.27	12.585	12.585	15.90	15.90
Fireman, hot plant	9.55	13.005	13.005	16.46	16.46
Fork lift or lumber stacker operator (construction jobsite)	10.17	13.935	13.935	17.70	17.70
Fuller Kenyon pump operator and similar types	10.58	14.55	14.55	18.52	18.52
Gantry rider operator, or similar equipment	10.58	14.55	14.55	18.52	18.52

Generator operator (100 KW or over)	10.34	14.19	14.19	18.04	18.04
Grade-all operator (up to and including 1 C.Y.)	11.33	15.675	15.675	20.02	20.02
Gradesetter, gradechecker (mechanical or otherwise)	10.45	14.355	14.355	18.26	18.26
Grouting machine operator	10.34	14.19	14.19	18.04	18.04
Heading shield operator	10.90	15.03	15.03	19.16	19.16
Heavy duty repairman and/or welder	10.90	15.03	15.03	19.16	19.16
Heavy duty repairman helper	9.27	12.585	12.585	15.90	15.90
Heavy duty rotary drill rig operator (including caisson foundation work and Robbins type drills)	11.24	15.54	15.54	19.84	19.84
Helicopter radioman (signalman)	9.72	13.31	13.31	16.80	16.80
Highline cableway operator (5 tons and under)	11.08	15.30	15.30	19.52	19.52
Highline cableway operator (over 5 tons)	11.47	15.885	15.885	20.30	20.30
Highline cableway signalman	10.45	14.355	14.355	18.26	18.26
Hydra-Hammer operator or similar	10.58	14.55	14.55	18.52	18.52
Hydraulic monitor operator	9.55	13.005	13.005	16.46	16.46
Instrument man	10.58	14.55	14.55	18.52	18.52
Journeyman trainee	10.58	14.55	14.55	18.52	18.52
Ken seal machine operator (or similar)	10.90	15.03	15.03	19.16	19.16
Koehring Scooper operator (or similar)	11.24	15.54	15.54	19.84	19.84
Kolman loader operator	10.90	15.03	15.03	19.16	19.16
Lift slab machine operator (Vagtborg and similar types)	11.24	15.54	15.54	19.84	19.84
Line master	10.17	13.935	13.935	17.70	17.70
Loader operator (up to 2 yards)	10.90	15.03	15.03	19.16	19.16
Loader operator (2 yards up to and including 4 yards)	11.24	15.54	15.54	19.84	19.84
Loader operator (over 4 yards, up to and including 12 C.Y.)	11.47	15.885	15.885	20.30	20.30
Loader operator (over 12 C.Y., up to and including 18 C.Y.)	12.34	17.19	17.19	22.04	22.04
Loader operator (over 18 C.Y.)	12.56	17.52	17.52	22.48	22.48
Locomotive operator	9.72	13.31	13.31	16.80	16.80
Locomotive operator (steam or over 30 ton)	10.45	14.355	14.355	18.26	18.26
Locomotive operator (over 100 tons) (single or multiple units)	11.24	15.54	15.54	19.84	19.84
Lubrication and service engineer (mobile and grease rack)	10.17	13.935	13.935	17.70	17.70
Lull Hi-Lift operator or similar (20 feet or over)	11.08	15.30	15.30	19.52	19.52
Maginnis Internal Full Slab Vibrator operator (on airports, highways, canals and warehouses)	10.45	14.355	14.355	18.26	18.26
Material hoist operator (1 drum)	10.17	13.935	13.935	17.70	17.70
Material hoist operator (2 or more drums)	10.58	14.55	14.55	18.52	18.52
Mechanical berm, curb and/or curb and gutter machine operator, concrete or asphalt	10.45	14.355	14.355	18.26	18.26
Mechanical conveyor operator (handling bulk materials)	9.55	13.005	13.005	16.46	16.46
Mechanical finisher operator (concrete) (Clary, Johnson, Bidwell bridge deck or similar types)	10.45	14.355	14.355	18.26	18.26
Mechanical finisher or spreader machine operator (asphalt, Barber-Greene and similar)	10.58	14.55	14.55	18.52	18.52
Mechanical trench shield operator	10.90	15.03	15.03	19.16	19.16
Mine or shaft hoist operator	10.58	14.55	14.55	18.52	18.52
Mixer box operator (concrete plant)	9.55	13.005	13.005	16.46	16.46
Mixermobile operator	10.58	14.55	14.55	18.52	18.52
Motorman	9.72	13.31	13.31	16.80	16.80
Mucking machine operator (rubber tire, rail or track type)	11.08	15.30	15.30	19.52	19.52
Multiple engine earthmoving machine operator (Euclids, dozer, etc.) (no tandem scraper)	11.24	15.54	15.54	19.84	19.84
Oiler	9.27	12.585	12.585	15.90	15.90
Operator of helicopter (when used in erection work)	12.79	17.865	17.865	22.94	22.94
Partsman	9.27	12.585	12.585	15.90	15.90
Pavement breaker with or without compressor combination	10.58	14.55	14.55	18.52	18.52
Pavement breaker, truck mounted, with compressor combination	10.58	14.55	14.55	18.52	18.52
Pipe bending machine (pipe lines only)	10.58	14.55	14.55	18.52	18.52
Pipe cleaning machine (tractor propelled and supported)	10.58	14.55	14.55	18.52	18.52
Pipe wrapping machine (tractor propelled and supported)	10.58	14.55	14.55	18.52	18.52
Portable crusher operator	10.45	14.355	14.355	18.26	18.26
Portable crushing and screening plant operator	10.90	15.03	15.03	19.16	19.16
Post driver operator (M1500 and similar)	10.45	14.355	14.355	18.26	18.26
Power blade operator (single engine)	11.33	15.675	15.675	20.02	20.02
Power blade operator (multi-engine)	11.47	15.885	15.885	20.30	20.30
Power jumbo operator (setting slip forms, etc., in tunnels)	10.45	14.355	14.355	18.26	18.26
Power shovel, clamshell, dragline operator (up to and including 1 C.Y., manufacturer's recommended capacity)	11.33	15.675	15.675	20.02	20.02
Power shovel, clamshell, dragline operator (over 1 yard and up to and including 7 C.Y., manufacturer's recommended capacity)	11.47	15.885	15.885	20.30	20.30
Power shovel and dragline operator (over 7 C.Y., manufacturer's recommended capacity)	12.34	17.19	17.19	22.04	22.04

Press-weld operator (air operated)	10.34	14.19	14.19	18.04	18.04
Pre-stress wire wrapping machine operator	11.24	15.54	15.54	19.84	19.84
Pump operator	9.55	13.005	13.005	16.46	16.46
Pump operator (2 to 7)	10.34	14.19	14.19	18.04	18.04
Push cat operator	10.90	15.03	15.03	19.16	19.16
Refrigeration plant operator	10.58	14.55	14.55	18.52	18.52
Remote controlled earthmoving machine operator	12.79	17.865	17.865	22.94	22.94
Reservoir-debris tug operator (self-propelled floating)	11.24	15.54	15.54	19.84	19.84
Rodman or chainman	9.72	13.31	13.31	16.80	16.80
Roller operator	10.45	14.355	14.355	18.26	18.26
Roller operator (finish asphalt)	10.58	14.55	14.55	18.52	18.52
Ross carrier operator (construction jobsite)	9.72	13.31	13.31	16.80	16.80
Rotomist operator	9.72	13.31	13.31	16.80	16.80
Rubber tired earthmoving equipment operator (up to and including 45 C.Y. "struck," manufacturer's recommended capacity, Euclids, T-Pulls, DW-10, 20, 21 and similar)	10.90	15.03	15.03	19.16	19.16
Rubber tired earthmoving machine operator (multiple propulsion power units and two or more scrapers) (up to and including 75 C.Y. "struck," manufacturer's recommended capacity)	11.47	15.885	15.885	20.30	20.30
Rubber tired dozer operator	10.90	15.03	15.03	19.16	19.16
Rubber tired multi-purpose earthmoving machine operator (2 units over 75 C.Y. "struck," manufacturer's recommended capacity)	12.34	17.19	17.19	22.04	22.04
Rubber tired scraper operator, self-loading (paddle-wheels, etc.)	11.24	15.54	15.54	19.84	19.84
Screedman (except asphaltic concrete paving)	9.72	13.31	13.31	16.80	16.80
Screedman (Barber-Greens and similar) (asphaltic concrete paving)	10.45	14.355	14.355	18.26	18.26
Self-propelled, automatically applied concrete curing machine operator (on streets, highways, airports and canals)	9.72	13.31	13.31	16.80	16.80
Self-propelled boom-type lifting device operator (center mount) (10 ton capacity or less, manufacturer's recommended capacity)	10.58	14.55	14.55	18.52	18.52
Self-propelled boom-type lifting device operator (center mount) (over 10 ton)	11.33	15.675	15.675	20.02	20.02
Self-propelled boom-type lifting device operator (center mount) (over 15 tons)	11.33	15.675	15.675	20.02	20.02
Self-propelled compactor operator (single engine)	10.45	14.355	14.355	18.26	18.26
Self-propelled compactor operator with dozer	10.90	15.03	15.03	19.16	19.16
Self-propelled compactor operator (with multiple propulsion power units)	11.47	15.885	15.885	20.30	20.30
Self-propelled elevating grade plane operator	10.58	14.55	14.55	18.52	18.52
Self-propelled pipeline wrapping machine operator (Perault CRC or similar types)	10.45	14.355	14.355	18.26	18.26
Self-propelled power sweeper operator	10.45	14.355	14.355	18.26	18.26
Sheepfoot operator	10.90	15.03	15.03	19.16	19.16
Shuttlecar operator	10.17	13.935	13.935	17.70	17.70
Shuttlecar operator (reclaim station)	11.24	15.54	15.54	19.84	19.84
Signalman	9.27	12.585	12.585	15.90	15.90
Single engine rubber tired earthmoving machine operator (with tandem scrapers)	11.47	15.885	15.885	20.30	20.30
Single engine scraper operator over 45 yards	11.24	15.54	15.54	19.84	19.84
Slip form paver operator (concrete or asphalt)	11.47	15.885	15.885	20.30	20.30
Slip form pump operator (lifting device for concrete forms)	10.45	14.355	14.355	18.26	18.26
Slusher operator	10.58	14.55	14.55	18.52	18.52
Small rubber-tired tractor operator	10.45	14.355	14.355	18.26	18.26
Small tractor operator (with boom)	10.58	14.55	14.55	18.52	18.52
Soil stabilizer operator (P & H or equal)	11.24	15.54	15.54	19.84	19.84
Soil tester	10.58	14.55	14.55	18.52	18.52
Spreader boxman (with screeds)	9.55	13.005	13.005	16.46	16.46
Sub-grader operator (Guzzies or other automatic type)	11.24	15.54	15.54	19.84	19.84
Surface heater operator	10.45	14.355	14.355	18.26	18.26
Switchman	9.27	12.585	12.585	15.90	15.90
Tandem cat operator	11.47	15.885	15.885	20.30	20.30
Tar pot fireman	9.27	12.585	12.585	15.90	15.90
Tar pot fireman (power agitated)	9.55	13.005	13.005	16.46	16.46
Tie spacer	10.17	13.935	13.935	17.70	17.70
Timber skidder operator (rubber tired or similar equipment)	10.90	15.03	15.03	19.16	19.16
Tower crane operator, mobile	11.47	15.885	15.885	20.30	20.30
Towermobile operator	10.17	13.935	13.935	17.70	17.70
Tractor operator, compressor drill combination	11.24	15.54	15.54	19.84	19.84

Tractor drawn scraper operator	10.90	15.03	15.03	19.16	19.16
Tractor operator	10.90	15.03	15.03	19.16	19.16
Tractor operator (with boom) (D-6 or larger, and similar)	11.08	15.30	15.30	19.52	19.52
Track laying type earthmoving machine operator (single engine with tandem scrapers)	11.24	15.54	15.54	19.84	19.84
Train loading station operator	11.24	15.54	15.54	19.84	19.84
Trenching machine operator - maximum digging capacity, 3 foot depth	9.72	13.31	13.31	16.80	16.80
Trenching machine operator	10.90	15.03	15.03	19.16	19.16
Trencher operator (pulling attached shield)	11.47	15.885	15.885	20.30	20.30
Tri-batch paver operator	10.90	15.03	15.03	19.16	19.16
Truck crane oiler	9.72	13.31	13.31	16.80	16.80
Truck type loader operator	10.58	14.55	14.55	18.52	18.52
Tugger hoist operator, single drum	9.72	13.31	13.31	16.80	16.80
Tunnel mole boring machine operator	10.90	15.03	15.03	19.16	19.16
Universal Liebherr and tower crane operator (and similar types)	11.47	15.885	15.885	20.30	20.30
Vacuum cooling plant operator	11.24	15.54	15.54	19.84	19.84
Welder	10.90	15.03	15.03	19.16	19.16
Welding machine operator (powered other than by electricity) (2 to 7)	10.34	14.19	14.19	18.04	18.04
Wheel excavator operator (over 750 C.Y. per hour)	12.34	17.19	17.19	22.04	22.04
Wheel excavator operator (up to and including 750 C.Y. per hour)	11.47	15.885	15.885	20.30	20.30
Whirley crane operator (up to and including 25 tons)	11.24	15.54	15.54	19.84	19.84
Whirley crane operator (over 25 tons)	11.47	15.885	15.885	20.30	20.30
Woods mixer operator (and other similar pugmill equipment)	10.90	15.03	15.03	19.16	19.16

Steel Fabricators and Erectors

Assistant to engineer (oiler)	9.69	16.74	16.74	16.74	16.74
Boom cat operator	11.55	20.46	20.46	20.46	20.46
Boom truck or dual purpose A-frame truck operator	11.55	20.46	20.46	20.46	20.46
Chicago boom operator	11.55	20.46	20.46	20.46	20.46
Chief of party	11.55	20.46	20.46	20.46	20.46
Compressor operator	10.00	17.36	17.36	17.36	17.36
Compressor, generator and/or welding machine operator (2 to 6)	10.81	18.98	18.98	18.98	18.98
Combination heavy duty repairman - welder	11.16	19.68	19.68	19.68	19.68
Crawler crane and truck crane operator (over 15 tons, manufacturer's recommended capacity)	11.88	21.12	21.12	21.12	21.12
Deck engineer	10.81	18.98	18.98	18.98	18.98
Derrick operator	11.88	21.12	21.12	21.12	21.12
Fork lift operator	10.81	18.98	18.98	18.98	18.98
Gantry rider operator	11.88	21.12	21.12	21.12	21.12
Generator operator, gasoline or diesel driven (100 KW or over)	10.00	17.36	17.36	17.36	17.36
Heavy duty repairman	10.93	19.22	19.22	19.22	19.22
Highline cableway operator	11.88	21.12	21.12	21.12	21.12
Instrument man	10.81	18.98	18.98	18.98	18.98
Operator of helicopter	13.13	23.62	23.62	23.62	23.62
Rodman or chainman	10.00	17.36	17.36	17.36	17.36
Self-propelled boom type lifting device operator (15 tons, manufacturer's recommended capacity or less)	11.55	20.46	20.46	20.46	20.46

Self-propelled boom type lifting device operator (center mount) (over 10 ton capacity, manufacturer's recommended capacity)	11.88	21.12	21.12	21.12	21.12
Signalman (using mechanical equipment)	10.81	18.98	18.98	18.98	18.98
Single drum hoist operator	11.55	20.46	20.46	20.46	20.46
Tower crane mobile operator	11.88	21.12	21.12	21.12	21.12
Tractor operator	10.93	19.22	19.22	19.22	19.22
Truck crane oiler	10.00	17.36	17.36	17.36	17.36
Tugger hoist operator	11.55	20.46	20.46	20.46	20.46
Two or more drum hoist operator	11.88	21.12	21.12	21.12	21.12
Universal Liebherr and tower crane operator (and similar types)	11.88	21.12	21.12	21.12	21.12

File Driver Equipment Operator

Assistant to engineer (fireman, oiler, deckhand)	9.33	16.02	16.02	16.02	16.02
A-frame operator	10.64	18.64	18.64	18.64	18.64
Compressor operator	9.60	16.56	16.56	16.56	16.56
Compressor or pump operator (2 to 7)	10.40	18.16	18.16	18.16	18.16
Deck engineer	10.64	18.64	18.64	18.64	18.64
Fork lift operator	10.64	18.64	18.64	18.64	18.64
Generator operator (100 KW or over)	10.40	18.16	18.16	18.16	18.16
Heavy duty repairman and/or welder	10.95	19.26	19.26	19.26	19.26
Operating engineer in lieu of assistant to engineer tending boiler or compressor attached to crane piledriver	11.40	20.16	20.16	20.16	20.16
Operator of crane (with steam, flash boiler, pump or compressor attached)	11.52	20.40	20.40	20.40	20.40
Operator of diesel or gasoline powered crane piledriver (without boiler) up to and including 1 C.Y. rating	11.40	20.16	20.16	20.16	20.16
Operator of diesel or gasoline powered crane piledriver (without boiler) over 1 C.Y. rating	11.52	20.40	20.40	20.40	20.40
Operator of piledriving rigs, skid or floating and derrick barges	11.40	20.16	20.16	20.16	20.16
Operator of steam powered crawler, or universal type driver (Raymond or similar type)	11.52	20.40	20.40	20.40	20.40
Operator of tugger hoist (hoisting material only)	10.23	17.82	17.82	17.82	17.82
Self-propelled boom type lifting device operator	10.64	18.64	18.64	18.64	18.64
Truck crane oiler	9.72	16.80	16.80	16.80	16.80
Truck crane operator (up to and including 25 tons) (hoisting material only)	11.40	20.16	20.16	20.16	20.16
Truck crane operator (over 25 tons) (hoisting material or performing piledriving work)	11.52	20.40	20.40	20.40	20.40
Welding machine operator (2 to 7) (powered other than by electricity)	10.40	18.16	18.16	18.16	18.16

LABOR

All cleanup work of debris, grounds and building, including, but not limited to street cleaner	8.435	11.202	11.202	13.97	13.97
Asphalt ironer and raker	8.685	11.577	11.577	14.47	14.47
Asphalt shoveler	8.535	11.352	11.352	14.17	14.17
Bander (Contra Costa County)	8.885	11.877	11.877	14.87	14.87
Barke, Wacker and similar type tamper operator	8.685	11.577	11.577	14.47	14.47
Bit grinder	8.91	11.915	11.915	14.92	14.92
Blastor and powderman	8.91	11.915	11.915	14.92	14.92
Buggymobile operator	8.685	11.577	11.577	14.47	14.47
Caulker (Contra Costa County)	8.885	11.877	11.877	14.87	14.87
Cement dumper handling dry cement or gypsum	8.535	11.352	11.352	14.17	14.17
Chainsaw operator, faller, logloader and buckor	8.685	11.577	11.577	14.47	14.47
Chokesetter and rigger (clearing work)	8.535	11.352	11.352	14.17	14.17
Cleaner and washer of windows	8.435	11.202	11.202	13.97	13.97
Compactor operator (all types)	8.685	11.577	11.577	14.47	14.47
Concrete and magnesite mixer operator (1/2 yard and under)	8.685	11.577	11.577	14.47	14.47
Concrete bucket dumper	8.535	11.352	11.352	14.17	14.17
Concrete chipper and grinder	8.535	11.352	11.352	14.17	14.17
Concrete laborer (wet or dry)	8.535	11.352	11.352	14.17	14.17
Concrete pan worker	8.685	11.577	11.577	14.47	14.47
Concrete saw and sander operator	8.685	11.577	11.577	14.47	14.47
Conduit layer (Contra Costa County)	8.885	11.877	11.877	14.87	14.87
Construction laborer, including bridge and general laborer	8.435	11.202	11.202	13.97	13.97
Cribbar and shorer	8.685	11.577	11.577	14.47	14.47
Cut-granite curb setter	8.685	11.577	11.577	14.47	14.47
Davis trencher operator (T-66 or similar type and all small trenchers)	8.685	11.577	11.577	14.47	14.47
Diamond driller	8.91	11.915	11.915	14.92	14.92
Driller's helper, chucktender and nipper	8.535	11.352	11.352	14.17	14.17
Dumpman and loadspotter	8.435	11.202	11.202	13.97	13.97
Flagman	8.435	11.202	11.202	13.97	13.97
Fire watcher	8.435	11.202	11.202	13.97	13.97
Form raiser (slip forms)	8.685	11.577	11.577	14.47	14.47
Gardner-Denver operator (DH-143 and similar type drills)	8.91	11.915	11.915	14.92	14.92
Gardener, horticultural, and landscape laborer	8.435	11.202	11.202	13.97	13.97
Green cutter	8.685	11.577	11.577	14.47	14.47
Guinea chaser (stakeman)	8.535	11.352	11.352	14.17	14.17
Grout crewman	8.535	11.352	11.352	14.17	14.17
Headerboard man, hubsetter, aligner	8.685	11.577	11.577	14.47	14.47
High pressure nozzleman, adductor	8.535	11.352	11.352	14.17	14.17

High scaler (including drilling of same)	8.91	11.915	11.915	14.92	14.92
Hydraulic monitor operator (over 100 pounds pressure)	8.535	11.352	11.352	14.17	14.17
Jackhammer operator	8.685	11.577	11.577	14.47	14.47
Jacker of pipe (over 12 inches)	8.685	11.577	11.577	14.47	14.47
Jacker of pipe (under 12 inches)	8.535	11.352	11.352	14.17	14.17
Jackson and similar type compactor operator	8.685	11.577	11.577	14.47	14.47
Jetter	8.535	11.352	11.352	14.17	14.17
Kettleman, potman, and man applying asphalt, LayKold, creosote, lime, caustic and similar type materials (applying, dipping or handling of such materials)	8.685	11.577	11.577	14.47	14.47
Limber, brush loader and piler	8.435	11.202	11.202	13.97	13.97
Loader and unloader (carrying and handling of all rods and materials for use in reinforcing concrete)	8.535	11.352	11.352	14.17	14.17
Loading, placing and blasting of all powder and explosives of whatever type, regardless of method used for such loading and placing	8.91	11.915	11.915	14.92	14.92
Lagger, sheeter, waler, bracer, trench jacker and user of hand-guided lagging hammer	8.685	11.577	11.577	14.47	14.47
Jack leg driller	8.91	11.915	11.915	14.92	14.92
Joy drill operator (Model TWM-2A)	8.91	11.915	11.915	14.92	14.92
Maintenance landscape laborer (new construction)	8.435	11.202	11.202	13.97	13.97
Maintenance repair trackman and roadbedman	8.435	11.202	11.202	13.97	13.97
Magnesite, epoxy and mastic worker	8.685	11.577	11.577	14.47	14.47
Mechanical driller (all types regardless of type or method of power)	8.91	11.915	11.915	14.92	14.92
Multiple unit drill operator	8.91	11.915	11.915	14.92	14.92
Operator of all pneumatic, air, gas and electric tools not listed elsewhere	8.535	11.352	11.352	14.17	14.17
Pavement breaker and spador operator (including tool grinder)	8.685	11.577	11.577	14.47	14.47
Pipelayer, caulker, bander, pipewrapper, conduit layer and plastic pipe layer	8.685	11.577	11.577	14.47	14.47
Pipelayer (Contra Costa County)	8.885	11.887	11.887	14.87	14.87
Pipewrapper (Contra Costa County)	8.885	11.887	11.887	14.87	14.87
Plastic pipelayer (Contra Costa County)	8.885	11.887	11.887	14.87	14.87
Pittsburgh Chipper and similar type brush shredder operator	8.535	11.352	11.352	14.17	14.17
Post hole digger (air, gas and electric tools)	8.685	11.577	11.577	14.47	14.47
Power broom sweeper operator	8.685	11.577	11.577	14.47	14.47
Power tamper operator of all types not listed elsewhere	8.685	11.577	11.577	14.47	14.47
Ram Set gun and stud gun operator	8.685	11.577	11.577	14.47	14.47
Riprap stonepaver and rockslinger, including placing of sacked concrete and/or sand (wet or dry)	8.685	11.577	11.577	14.47	14.47
Rotary scarifier operator	8.685	11.577	11.577	14.47	14.47
Roto and Ditch Witch operator	8.685	11.577	11.577	14.47	14.47
Rototiller operator	8.685	11.577	11.577	14.47	14.47
Sandblaster, potman, gunman and nozzleleman	8.685	11.577	11.577	14.47	14.47
Sewer cleaner	9.185	12.077	12.077	14.97	14.97
Signaler and rigger	8.685	11.577	11.577	14.47	14.47
Single foot, hand held, pneumatic tamper operator	8.535	11.352	11.352	14.17	14.17
Sloper	8.535	11.352	11.352	14.17	14.17
Street car and railroad construction track laborer	8.435	11.202	11.202	13.97	13.97
Tank cleaner	8.685	11.577	11.577	14.47	14.47
Temporary water line installer, Victaulic or similar	8.435	11.202	11.202	13.97	13.97
Toolroom attendant (job site only)	8.435	11.202	11.202	13.97	13.97
Track driller	8.91	11.915	11.915	14.92	14.92
Tree climber	8.685	11.577	11.577	14.47	14.47
Tree topper	8.91	11.915	11.915	14.92	14.92
Vibra screed operator (bull float)	8.685	11.577	11.577	14.47	14.47
Vibrator operator	8.685	11.577	11.577	14.47	14.47
Wagon driller	8.91	11.915	11.915	14.92	14.92
Gunite groundman	8.725	11.797	11.797	14.87	14.87
Gunite nozzleleman, gunman and potman	8.725	11.797	11.797	14.87	14.87
Gunite reboundman	8.135	10.912	10.912	13.69	13.69
Gunite rodman	8.725	11.797	11.797	14.87	14.87
Gunite trainee	8.205	11.017	11.017	13.83	13.83
Semi-skilled housemover	8.115	10.882	10.882	13.65	13.65
Semi-skilled wrecker	8.115	10.882	10.882	13.65	13.65
Skilled housemover	8.265	11.107	11.107	13.95	13.95
Skilled wrecker	8.265	11.107	11.107	13.95	13.95

Tunnel Laborer

Bit grinder	9.59	12.935	12.935	16.28	16.28
Blastor, driller, powderman (in heading)	9.59	12.935	12.935	16.28	16.28
Bull gang mucker, trackman	9.34	12.56	12.56	15.78	15.78
Cherry picker man (where car is lifted)	9.59	12.935	12.935	16.28	16.28
Concrete crewman (includes rodding and spreading)	9.34	12.56	12.56	15.78	15.78
Concrete finisher (in tunnel)	9.59	12.935	12.935	16.28	16.28
Concrete screedman	9.59	12.935	12.935	16.28	16.28
Chucktender and cabletender	9.44	12.71	12.71	15.98	15.98
Diamond driller	9.84	13.31	13.31	16.78	16.78
Dumpman (any method)	9.34	12.56	12.56	15.78	15.78
Grout crewman (includes rodding and spreading)	9.34	12.56	12.56	15.78	15.78
Grout pump man and potman	9.59	12.935	12.935	16.28	16.28
Groundman	9.84	13.31	13.31	16.78	16.78
Grout gunman	9.59	12.935	12.935	16.28	16.28
Gunite nozzleman	9.84	13.31	13.31	16.78	16.78
Headerman	9.59	12.935	12.935	16.28	16.28
High pressure nozzleman	9.59	12.935	12.935	16.28	16.28
Miner (tunnel, including top and bottom man on shaft and raise work)	9.59	12.935	12.935	16.28	16.28
Nipper	9.59	12.935	12.935	16.28	16.28
Nozzleman on slick line	9.59	12.935	12.935	16.28	16.28
Powderman, primer house	9.44	12.71	12.71	15.98	15.98
Reboundman	9.34	12.56	12.56	15.78	15.78
Rodman	9.84	13.31	13.31	16.78	16.78
Sandblaster, potman	9.59	12.935	12.935	16.28	16.28
Shaft and raise worker	9.84	13.31	13.31	16.78	16.78
Steel form raiser and setter	9.59	12.935	12.935	16.28	16.28
Swamper	9.34	12.56	12.56	15.78	15.78
Timberman, retimberman (wood or steel or substitute material)	9.59	12.935	12.935	16.28	16.28
Tugger operator	9.59	12.935	12.935	16.28	16.28
Vibratorman, pavement breaker operator	9.44	12.71	12.71	15.98	15.98

Teamster

Ammonia nitrate distributor driver and mixer	9.465	12.99	12.99	16.515	16.515
Bugmobile driver	9.20	12.592	12.592	15.985	15.985
Bus or manhaul driver	8.89	12.127	12.127	15.365	15.365
Combination bootman and road oiler	9.33	12.787	12.787	16.245	16.245
Combination dump truck and dumper trailer operator	9.57	13.147	13.147	16.725	16.725
Concrete pump machine operator	8.89	12.127	12.127	15.365	15.365
Concrete pump truck driver	8.89	12.127	12.127	15.365	15.365
Double gooseneck truck driver (seven or more axles)	9.485	13.02	13.02	16.535	16.535
Driver of combination winch truck with hoist	9.14	12.502	12.502	15.865	15.865
Driver of dump truck (under 4 yards, water level)	8.89	12.127	12.127	15.365	15.365
Driver of dump truck (4 yards and under 6 yards, water level)	8.985	12.27	12.27	15.555	15.555
Driver of dump truck (6 yards and under 8 yards, water level)	9.185	12.57	12.57	15.955	15.955
Driver of dump truck (8 yards and including 12 yards, water level)	9.425	12.93	12.93	16.435	16.435
Driver of dump truck (over 12 yards and including 18 yards, water level)	9.465	12.99	12.99	16.515	16.515
Driver of dump truck (over 18 yards and including 24 yards, water level)	9.57	13.147	13.147	16.725	16.725
Driver of dump truck (over 24 yards and including, 35 yards, water level)	9.625	13.23	13.23	16.835	16.835
Driver of dump truck (over 35 yards and including 50 yards, water level)	9.775	13.455	13.455	17.135	17.135
Driver of dump truck (over 50 yards and under 65 yards, water level)	9.925	13.68	13.68	17.435	17.435
Driver of dump truck (65 yards and including 80 yards, water level)	10.075	13.905	13.905	17.735	17.735
Driver of dump truck (over 85 yards and including 95 yards, water level)	10.225	14.23	14.23	18.035	18.035
Driver of DW-10, 20, 21 and other similar Cat type Terra Cobra, LeTourneau Pulls, Tournarocker, Euclid and similar type equipment when pulling Aqua-Pak, water tank trailers.	9.875	13.605	13.605	17.335	17.335
Driver of DW-10, 20, 21 and other similar Cat type Terra Cobra, LeTourneau Pulls, Tournarocker, Euclid and similar type equipment when pulling fuel and/or grease tank trailers or other miscellaneous trailers	9.625	13.23	13.23	16.835	16.835
Driver of transit mix or agitator truck (under 6 yards)	9.60	12.352	12.352	15.665	15.665

Driver of transit mix or agitator truck (6 yards and under 8 yards)	9.14	12.502	12.502	15.865	15.865
Driver of transit mix or agitator truck (8 yards through 10 yards)	9.24	12.652	12.652	16.065	16.065
Driver of transit mix or agitator truck (over 10 yards through 12 yards)	9.34	12.802	12.802	16.265	16.265
Driver of transit mix or agitator truck (over 12 yards through 14 yards)	9.44	12.952	12.952	16.465	16.465
Driver of transit mix or agitator truck (over 14 yards through 16 yards)	9.57	13.147	13.147	16.725	16.725
Escort or pilot car driver	8.89	12.127	12.127	15.365	15.365
Fuel and/or grease truck driver and fuelman	9.055	12.375	12.375	15.695	15.695
Fuel island attendant, or combination pit and/or grease rack and fuel island attendant	9.055	12.375	12.375	15.695	15.695
Heavy duty transport driver (high bed)	9.205	12.60	12.60	15.995	15.995
Heavy duty transport driver (gooseneck low bed)	9.435	12.945	12.945	16.455	16.455
Heavy duty transport tiller man	9.485	13.02	13.02	16.555	16.555
Hydro lift or Swedish crane operator	9.20	12.592	12.592	15.985	15.985
Hydro lift extension or retracting crane operator (boom type)	9.555	13.125	13.125	16.695	16.695
Lift jitney and fork lift operator	9.02	12.322	12.322	15.625	15.625
Nipper truck driver	8.89	12.127	12.127	15.365	15.365
Oiler and/or greaser and/or service man	8.965	12.24	12.24	15.515	15.515
P.B. or similar type self-loading truck operator	9.525	13.08	13.08	16.635	16.635
Pickup truck driver	8.89	12.127	12.127	15.365	15.365
Road oil truck driver or bootman	9.01	12.307	12.307	15.605	15.605
Ross Hyster and similar straddle carrier driver	9.23	12.637	12.637	16.045	16.045
Rubber tired muck car driver (not self-loaded)	9.16	12.532	12.532	15.905	15.905
Rubber tired truck jumbo driver	9.20	12.592	12.592	15.985	15.985
Scissor truck driver	9.085	12.42	12.42	15.755	15.755
Self-propelled street sweeper driver with self-contained refuse bin	9.425	12.93	12.93	16.435	16.435
Single unit flatrack driver (2 axle unit)	8.985	12.27	12.27	15.555	15.555
Single unit flatrack driver (3 axle unit)	9.085	12.42	12.42	15.755	15.755
Small rubber tired tractor driver	9.085	12.42	12.42	15.755	15.755
Snow buggy driver	8.89	12.127	12.127	15.365	15.365
Sno Go and/or plow driver	9.425	12.93	12.93	16.435	16.435
Steam cleaner operator	8.89	12.127	12.127	15.365	15.365
Team driver	8.89	12.127	12.127	15.365	15.365
Truck dispatcher	9.275	12.705	12.705	16.135	16.135
Truck repairman	9.56	13.132	13.132	16.705	16.705
Truck repairman's helper	9.06	12.382	12.382	15.705	15.705
Tire repairman	9.425	12.93	12.93	16.435	16.435
Vacuum truck driver (under 3500 gallons)	9.07	12.397	12.397	15.725	15.725
Vacuum truck driver (3500 gallons and under 5500 gallons)	9.15	12.517	12.517	15.885	15.885
Vacuum truck driver (5500 gallons and under 7500 gallons)	9.25	12.667	12.667	16.085	16.085
Water truck driver (under 2500 gallons)	9.00	12.292	12.292	15.585	15.585
Water truck driver (2500 and under 4000 gallons)	9.10	12.442	12.442	15.785	15.785
Water truck driver (4000 and under 5000 gallons)	9.20	12.592	12.592	15.985	15.985
Water truck driver (5000 and under 7000 gallons)	9.30	12.742	12.742	16.185	16.185
Warehouse clerk and partsman (job site construction)	9.015	12.315	12.315	15.615	15.615
Warehouseman, helper and team driver	8.89	12.127	12.127	15.365	15.365
Winch and A-frame truck driver	9.20	12.592	12.592	15.985	15.985
Helicopter pilot	9.925	13.68	13.68	17.435	17.435

Reinforcing ironworker	11.325	20.075	20.075	20.075	20.075
Ornamental ironworker	11.355	20.135	20.135	20.135	20.135
Structural ironworker	11.355	20.135	20.135	20.135	20.135
Fence erector	11.215	19.855	19.855	19.855	19.855

Piledriver

Journeyman piledriverman, bridge, wharf and dock builder	10.55	18.93	18.93	18.93	18.93
--	-------	-------	-------	-------	-------

Cement Mason

Cement mason	9.70	13.395	17.09	17.09	17.09
Cement mason working from swing or slipform scaffolds	9.95	13.77	17.59	17.59	17.59
Mastic, magnesite, epoxy, polyester, resin, gypsum and all composition mason	9.95	13.77	17.59	17.59	17.59

Carpenter

Carpenter	10.27	14.32	14.32	18.37	18.37
Millwright	10.67	14.92	14.92	19.17	19.17
Patent scaffold erector	10.42	14.545	14.545	18.67	18.67
Power saw operator	10.42	14.545	14.545	18.67	18.67
Shingler, floorlayer (hardwood)	10.42	14.545	14.545	18.67	18.67
Saw filer	10.42	14.545	14.545	18.67	18.67

Auto. Marine and Specialty Painter

Beginning helper striper	6.09	8.725	6.09	6.09	11.36
Helper sandblaster, wheel stop installer and protective coating applicator	6.09	8.725	6.09	6.09	11.36
Helper striper	6.59	9.475	6.59	6.59	12.36
Journeyman traffic delineating device applicator, wheel stop installer and traffic surface sandblaster	6.59	9.475	6.59	6.59	12.36
Journeyman striper	7.69	11.125	7.69	7.69	14.56
Serviceman	6.07	8.695	6.07	6.07	11.32
Trainer for traffic delineating device application	6.09	8.725	6.09	6.09	11.36
Traffic surface protective coating applicator	6.59	9.475	6.59	6.59	12.36

Boilermaker

Blacksmith	10.07	18.02	18.02	18.02	18.02
Boilermaker	10.07	18.02	18.02	18.02	18.02

Housemover

Semi-skilled housemover	8.535	11.352	11.352	14.17	14.17
Skilled housemover	8.685	11.577	11.577	14.47	14.47
Unskilled housemover	8.435	11.202	11.202	13.97	13.97

Dredger

Bargeman	9.15	12.455	12.455	12.455	12.455
Deck Engineer (hydraulic suction dredge)	10.48	14.45	14.45	14.45	14.45
Deckhand (hydraulic suction dredge)	9.13	12.455	12.455	12.455	12.455
Deckhand (clamshell and dipper dredges)	9.17	12.485	12.485	12.485	12.485
Deckmate	9.84	13.49	13.49	13.49	13.49
Fireman (hydraulic suction dredge)	9.15	12.455	12.455	12.455	12.455
Fireman (clamshell and dipper dredges)	9.17	12.485	12.485	12.485	12.485
Leveehand (hydraulic suction dredge)	9.15	12.455	12.455	12.455	12.455
Leverman	11.08	15.35	15.35	15.35	15.35
Oiler (hydraulic suction dredge)	9.15	12.455	12.455	12.455	12.455
Oiler (clamshell and dipper dredges)	9.17	12.485	12.485	12.485	12.485
Watch engineer (steam or electric)	10.39	14.315	14.315	14.315	14.315
Welder (hydraulic suction dredge)	10.39	14.315	14.315	14.315	14.315
Winchman (steam winch on hydraulic suction dredge, steam, electric or diesel on clamshell dredge)	9.74	13.34	13.34	13.34	13.34

Drywall Installer

Drywall installer	10.56	14.745	18.93	18.93	18.93
-------------------	-------	--------	-------	-------	-------

Elevator Constructor

Helper	7.358	14.127	14.127	14.127	14.127
Mechanic	10.259	19.929	19.929	19.929	19.929
Probationary helper	5.424	10.259	10.259	10.259	10.259

9.25	<u>BRICKTENDER</u>	17.02			
	<u>Straight Time</u>	<u>All Other Time</u>			
8.55		14.30			
	<u>CARPET AND LINOLEUM LAYER</u>				
	<u>Straight Time</u>	<u>Overtime</u>	<u>Saturday</u>	<u>Sunday</u>	<u>Holiday</u>
9.47		16.925	16.925	16.925	16.925
	<u>GLAZIER AND/OR GLASSWORKER</u>				
	<u>Straight Time</u>	<u>Overtime</u>	<u>Saturday</u>	<u>Sunday</u>	<u>Holiday</u>
8.57		12.455	12.455	16.34	16.34

	<u>ELECTRICIAN</u>				
	<u>Straight Time</u>	<u>All Other Time</u>			
9.914		19.569			
9.036		17.813			
9.036		17.813			
9.036		17.813			
9.036		17.813			

	<u>LATHER</u>				
	<u>Straight Time</u>	<u>All Other Time</u>			
7.01		14.01			

	<u>PAINTER</u>				
	<u>Straight Time</u>	<u>Overtime</u>	<u>Saturday</u>	<u>Sunday</u>	<u>Holiday</u>
7.40		10.55	10.55	10.55	10.55
7.65		10.925	10.925	10.925	10.925
	Brush Painter, Taper				
	Spray Painter, Sandblaster, Swing				
	Stage Painter, Paperhanger				

	<u>PLASTERER</u>				
	<u>Straight Time</u>	<u>All Other Time</u>			
8.55		14.85			

	<u>PLUMBER</u>				
	<u>Straight Time</u>	<u>All Other Time</u>			
9.98		18.37			

	<u>ROOFER</u>				
	<u>Straight Time</u>	<u>Overtime</u>	<u>Saturday</u>	<u>Sunday</u>	<u>Holiday</u>
8.74		12.335	15.93	15.93	15.93
8.64		12.185	15.73	15.73	15.73
8.49		11.96	15.43	15.43	15.43
8.64		12.185	15.73	15.73	15.73
	Felt Machine Operator				
	Felt Machine Operator's helper,				
	Journeyman roofer				
	Roof spudding operator, machine and power driven sweeper (all Types)				

	<u>*SHEETMETAL WORKER</u>				
	<u>Straight Time</u>	<u>All Other Time</u>			
9.82		18.65			

*The general prevailing wage rate for overtime work is 14.235.

	<u>TILESETTER</u>				
	<u>Straight Time</u>	<u>Overtime</u>	<u>Saturday</u>	<u>Sunday</u>	<u>Holiday</u>
7.50		10.80	10.80	14.10	14.10

	<u>TILESETTER'S HELPER</u>				
	<u>Straight Time</u>	<u>Overtime</u>	<u>Saturday</u>	<u>Sunday</u>	<u>Holiday</u>
6.28		11.74	11.74	11.74	11.74

	<u>PLASTER TENDER</u>				
	<u>Straight Time</u>	<u>Overtime</u>	<u>Saturday</u>	<u>Sunday</u>	<u>Holiday</u>
8.25		14.20	14.20	14.20	14.20

	<u>ASBESTOS WORKER</u>				
	<u>Straight Time</u>	<u>Overtime</u>	<u>Saturday</u>	<u>Sunday</u>	<u>Holiday</u>
11.50		20.25	20.25	20.25	20.25
11.50		20.25	20.25	20.25	20.25
	Asbestos Worker mechanic				
	Heat and frost insulator mechanic				

MODESTO CITY COUNCIL
RESOLUTION NO. 74-192

A RESOLUTION APPOINTING MEMBERS OF THE MODESTO YOUTH COMMISSION

WHEREAS, Section 1102 of the Charter of the City of Modesto authorizes the City Council to appoint members to various Boards and Commissions.

NOW, THEREFORE, BE IT RESOLVED by the Council of the City of Modesto as follows:

SECTION 1. The following persons are hereby appointed to the Modesto Youth Commission:

Susan Conway
1141 Princeton Ave.
Modesto, CA 95350
522-5447

Rock Griffin
1221 Purdue Ave.
Modesto, CA 95350
526-1192

Eric Scott
1100 Petersburg Ave.
Modesto, CA
526-2704

(Replacing Susan Mensinger, Mary Anne Bekedam and Mark Baptista)

SECTION 2. The three appointees shall serve for a term ending December 1, 1974.

SECTION 3. The City Clerk is hereby directed to transmit a copy of this resolution to the newly appointed members of the Modesto Youth Commission and the Secretary thereof.

The foregoing resolution was introduced at a regular meeting of the Council of the City of Modesto held on the 4th day of March, 1974 by Councilman Elliott, who moved its adoption, which motion being duly seconded by Councilman Kullijian, was upon roll call carried and the resolution adopted by the following vote:

AYES: Councilmen: Dunlap, Elliott, Kullijian, Mensinger, Newton, Mayor Davies

NOES: Councilmen: None

ABSENT: Councilmen: Simon

ATTEST:


W. T. CHYNOWETH
City Clerk

MODESTO CITY COUNCIL
RESOLUTION NO. 74-193

A RESOLUTION ACCEPTING THE CONSTRUCTION OF OF SIDEWALKS AND REPLACEMENT OF CURB AND GUTTER AT GRACEADA PARK

WHEREAS, a report has been filed by the Director of Public Works that the construction of sidewalks and replacement of curbs and gutters at Graceada Park has been completed by Steiner A-1 Concrete

in accordance with the contract agreement dated November 26, 1973


NOW, THEREFORE, BE IT RESOLVED that the construction of sidewalks and replacement of curb and gutter at Graceada Park be accepted from said contractor, Steiner A-1 Concrete

that notice of completion be filed with the Recorder of Stanislaus County and that payment of amounts due in the amount of \$7849.00 as provided in the contract, be authorized.

The foregoing resolution was introduced at a regular meeting of the Council of the City of Modesto held on the 11th day of March, 1974, by Councilman Dunlap, who moved its adoption, which motion being duly seconded by Councilman Simom, was upon roll call carried and the resolution adopted by the following vote:

AYES: Councilmen: Dunlap, Elliott, Kullijian, Mensinger, Simon, Mayor Davies
NOES: Councilmen: None
ABSENT: Councilmen: Newton

ATTEST:


W. T. CHYNOWETH, City Clerk

MODESTO CITY COUNCIL
RESOLUTION NO. 74-194

A RESOLUTION APPROVING AGREEMENT BETWEEN THE CITY OF MODESTO AND
RICHARD L. AND ELISE D. SCHNEIDER FOR AUTOMOBILE RENTAL LEASE AND CONCESSION

BE IT HEREBY RESOLVED by the Council of the City of Modesto
that the agreement between the City of Modesto and Richard L. and
Elise D. Schneider

for permission to operate an automobile rental business at the
Modesto City-County Airport --Thrifty Rent-A-Car

be, and it is hereby approved.

BE IT FURTHER RESOLVED that the execution of said agreement
by the designated city officials be authorized.

The foregoing resolution was introduced at a regular meeting
of the Council of the City of Modesto held on the 11th day of
March , 1974, by Councilman Dunlap , who moved its
adoption, which motion being duly seconded by Councilman Simon ,
was upon roll call carried and the resolution adopted by the follow-
ing vote:

AYES: Councilmen: Dunlap, Elliott, Kullijian, Mensinger,
Simon, Mayor Davies

NOES: Councilmen: None

ABSENT: Councilmen: Newton

ATTEST:


W. T. CHYNOWETH, City Clerk

MODESTO CITY COUNCIL
RESOLUTION NO. 74-195

A RESOLUTION APPROVING AGREEMENT BETWEEN THE CITY OF MODESTO AND
RUSSELL D. MITCHELL

BE IT HEREBY RESOLVED by the Council of the City of Modesto
that the agreement between the City of Modesto and Russell D. Mitchell

for the preparation of plans, specifications and bidding of documents
for the installation of automatic sprinkler systems at Chrysler,
Rose Avenue, Sutter, and Woodrow Parks.

be, and it is hereby approved.

BE IT FURTHER RESOLVED that the execution of said agreement
by the designated city officials be authorized.

The foregoing resolution was introduced at a regular meeting
of the Council of the City of Modesto held on the 11th day of
March , 1974, by Councilman Dunlap , who moved its
adoption, which motion being duly seconded by Councilman Simon ,
was upon roll call carried and the resolution adopted by the follow-
ing vote:

AYES: Councilmen: Dunlap, Elliott, Kullijian, Mensinger,
Simon, Mayor Davies
NOES: Councilmen: None
ABSENT: Councilmen: Newton

ATTEST:


W. T. CHYNOWETH, City Clerk

MODESTO CITY COUNCIL
RESOLUTION NO. 74-196

A RESOLUTION DETERMINING THAT THE PUBLIC INTEREST AND CONVENIENCE REQUIRE THAT AN AREA BE ANNEXED TO THE MODESTO MUNICIPAL SEWER DISTRICT NO. 1; SETTING FORTH A GENERAL DESCRIPTION OF THE AREA PROPOSED TO BE ANNEXED TO THE DISTRICT; AND NAMING A TIME AND PLACE FOR HEARING ON THE ANNEXATION OF SAID TERRITORY TO SAID DISTRICT AND PROVIDING FOR NOTICE THEREOF. (MC HENRY-STANDIFORD)

WHEREAS, there has been annexed to the City of Modesto on February 25, 1974, certain territory known as McHenry-Standiford Addition, and

WHEREAS, the inclusion of the area contained in McHenry-Standiford Addition to the Modesto Municipal Sewer District No. 1 of the City of Modesto is required by the public interest and convenience,

NOW, THEREFORE, BE IT RESOLVED by the Council of the City of Modesto as follows:

SECTION 1. The public interest and convenience require that that certain area annexed to the City of Modesto and known as McHenry-Standiford Addition (herein called the area proposed to be annexed) be annexed to the Modesto Municipal Sewer District No. 1 (herein called the "district") under the Community Facilities Law of 1911 (California Health and Safety Code Sections 4600, et seq., herein called the "law") pursuant to Article 6 of the law.

SECTION 2. A general description of the boundaries of the area proposed to be annexed to the district is attached hereto and made a part hereof as though set forth in full herein.

SECTION 3. The area proposed to be annexed to the Modesto Municipal Sewer District No. 1 is hereby designated as Modesto Municipal Sewer District No. 1 Annexation No. 118.

SECTION 4. The Council hereby declares that the area proposed to be annexed to the district will be benefited by such annexation.

SECTION 5. Monday, May 6, 1974, at the hour of 4:00 P.M., is hereby named as the time and the City Council Chambers, City Hall, 801 11th Street, Modesto, California, is hereby named as the place for the hearing by the Council of the city of objections by any person interested in the annexation of the territory proposed to be annexed. On said day fixed for the hearing, or any day to which the hearing is continued, the Council shall hear and consider all written and oral objections presented to the annexation of the territory proposed to be annexed. At the hearing

the Council may exclude from the territory proposed to be annexed any area that in its opinion would not be benefited by inclusion within the Modesto Municipal Sewer District No. 1. The Council will not modify the boundaries of the territory proposed to be annexed so as to exclude from it any land which would in the judgment of the Council be benefited by inclusion within the Modesto Municipal Sewer District No. 1, nor will the Council include in the territory proposed to be annexed any lands which will not in its judgment be so benefited. Upon the final hearing, and after making all necessary and proper changes (if any) in the boundaries of the territory proposed to be annexed, the Council may, by resolution passed by a vote of two-thirds (2/3) of all of its members, annex the territory designated as Modesto Municipal Sewer District No. 1 Annexation No. 118.

SECTION 6. The City Clerk is hereby directed, upon the adoption of this resolution, to cause this resolution, together with the names of the members of the Council voting for and against it, to be published once a week for at least two (2) weeks before the day fixed for the hearing in The Modesto Bee, a newspaper of general circulation printed and published in the City. The first of said publications shall be not more than sixty (60) nor less than thirty (30) days prior to the date fixed for the hearing. The City Clerk is hereby further directed to cause copies of this resolution to be posted in three (3) public places within the area proposed to be annexed, which said public places are hereby fixed and determined by the Council as follows:

- (1) At the Southwestern corner of West Union Avenue and McHenry Avenue.
- (2) At the Northwestern corner of McHenry Avenue and Standiford Avenue.
- (3) On the North side of Standiford on the Western line of the Addition.

Said posting shall be made not earlier than the sixtieth (60th) nor later than the thirtieth (30th) day prior to the date fixed for the hearing. Not earlier than sixty (60) nor later than thirty (30) days prior to the hearing a copy of this resolution, together with a map showing the boundary lines of the territory proposed to be annexed, shall be mailed postage prepaid;

(1) to each person to whom land in the area proposed to be annexed is assessed either (a) as such owner as shown on the last equalized county assessment roll of the County, at his address as shown upon said roll, or in the case of any real property assessed

for purposes of general taxation by the State Board of Equalization then to the owner of such property as shown on the last roll of the State Board of Equalization transmitted to the County Auditor of the County at his address as shown upon such roll, or (b) as such owner is otherwise known to the City Clerk at his address as known to the City Clerk (and the City Clerk shall make diligent efforts to ascertain the names and addresses of all persons owning land in the area proposed to be annexed as of a date not more than thirty (30) days prior to the date of the hearing, including inspection by or for him of said last equalized county assessment roll, said roll of said State Board of Equalization, the County Assessor's records, the County Recorder's records, and inquiry at other sources); and

(2) to each person who has any interest in any land in the area proposed to be annexed whose name and address and a designation of the land in which he is interested is on file in the office of the City Clerk.

Any error, omission or mistake in any such mailing or any failure of any person to receive any such printed copy of this resolution (and such map) shall not invalidate the proceedings hereby initiated. Said publication, posting and mailing shall constitute notice of the hearing and no other notice of the hearing need be given.

SECTION 7. This resolution is adopted, and all proceedings for the annexation of the territory proposed to be annexed and designated as Modesto Municipal Sewer District No. 1 Annexation No. 118, shall be taken pursuant to the Law.

The foregoing resolution was introduced at a regular meeting of the Council of the City of Modesto held on the 11th day of March, 1974, by Councilman Dunlap, who moved its adoption, which motion being duly seconded by Councilman Simon, was upon roll call carried and the resolution adopted by the following vote:

- AYES: Councilmen: Dunlap, Elliott, Kullijian, Mensinger, Simon, Mayor Davies
- NOES: Councilmen: None
- ABSENT: Councilmen: Newton

ATTEST: W. T. Chynoweth
W. T. CHYNOWETH, City Clerk

(SEAL)

APPROVED AS TO FORM:
By Elwyn L. Johnson
ELWYN L. JOHNSON, City Attorney

APPROVED AS TO DESCRIPTION:
By Bob Campbell
Public Works Department

RMH
3-7-74 -3-

McHENRY-STANDIFORD ADDITION

All that real property in the State of California, County of Stanislaus, being a portion of the Northeast quarter of Section 8, Township 3 South, Range 9 East, Mount Diablo Base and Meridian, described as follows:

Beginning at a point on the existing City Limits as established by the Southeastern corner of the GREENWOOD ESTATES ADDITION (173), as per description filed March 17, 1965, as Instrument 10621, Stanislaus County Records, said point being on the East-West quarter section line of said Section 8; thence along the existing City Limits on the Eastern line of said Addition (173), North $00^{\circ}19'40''$ East, 452.30 feet, to the Southwestern corner of the GREENWOOD ESTATES NO. 2 ADDITION (200), as per description filed August 4, 1967, as Instrument 24433, Stanislaus County Records; thence along the existing City Limits on the Southern line of said Addition (200), South $89^{\circ}40'20''$ East, 250.00 feet, to the Southwestern corner of the GREENWOOD ESTATES NO. 3 ADDITION (213), as per description filed March 14, 1968, as Instrument 8062, Stanislaus County Records; thence continuing along the existing City Limits on the Southern line of said Addition (213), South $89^{\circ}40'20''$ East, 250.00 feet, to the Southeastern corner of said Addition (213); thence continuing along the existing City Limits on the Eastern line of said Addition (213); North $00^{\circ}19'40''$ East, 870.00 feet, to the Northeastern corner of said Addition (213); thence leaving the existing City Limits, North $1^{\circ}20'40''$ West, 165.68 feet, to the center line of a 60.00 foot public road known as Union Avenue; thence along said center line of Union Avenue, South $89^{\circ}40'25''$ East, 951.83 feet, to a point on the section line common to Sections 8 and 9, Township and Range aforesaid; thence along said section line, said line also being the center line of a 110.00 foot public road known as McHenry Avenue, South $1^{\circ}20'50''$ East, 457.88 feet, to a point on the existing City Limits as established by a Northwestern corner of the McHENRY SYLVAN ADDITION (276), as per description filed October 15, 1971, as Instrument 39501, Stanislaus County Records; thence continuing along the existing City Limits on the Western line of said Addition (276) and said center line of McHenry Avenue, South $1^{\circ}20'50''$ East, 1033.00 feet, to the Northeastern corner of the STANDIFORD ADDITION (264), as per description filed November 3, 1970, as Instrument 36118, Stanislaus County Records; thence along the existing City Limits on the Northern line of said Addition (264) and said East-West quarter section line of Section 8, North $89^{\circ}35'$ West, 1490.58 feet, to the point of beginning, containing 38.331 Acres, more or less.

MODESTO CITY COUNCIL
RESOLUTION NO. 74-197

A RESOLUTION WITHDRAWING CERTAIN DESCRIBED
TERRITORY FROM THE SALIDA
FIRE PROTECTION DISTRICT IN STANISLAUS COUNTY.

WHEREAS, a portion of the Salida
Fire Protection District in Stanislaus County was annexed to the
City of Modesto as McHenry-Standiford Addition
by Ordinance No. 1335-C.S. adopted on February 25,
1974, and said addition officially became a part of the City of
Modesto on March 6, 1974, and

WHEREAS, the Health and Safety Code of the State of
California provides that whenever any portion of such a District is
included within a city by reason of annexation, such portion may be
withdrawn from the District by the filing with the governing body of
the District and the Stanislaus County Board of Supervisors, the tax
levying authority of the District, a copy of a resolution of the
legislative body of the city, describing the included portion, and
declaring such portion withdrawn, and

WHEREAS, it is to the best interests of the residents in
the area of said Fire Protection District which has been annexed to
the City that the area be withdrawn from said Fire Protection
District and provided fire prevention and fire fighting services by
the City,

NOW, THEREFORE, BE IT RESOLVED by the Council of the City
of Modesto that the territory, the description of which is attached
hereto and made a part hereof as though set forth in full herein, be
withdrawn from the boundaries of the Salida
Fire Protection District in Stanislaus County. Said withdrawal to
be effective at 12:00 midnight on December 31, 1974.

BE IT FURTHER RESOLVED that the City Clerk be, and he is
hereby directed to file a certified copy of this resolution with the
governing body of the District and the Stanislaus County Board of
Supervisors, the tax levying authority of the District.

The foregoing resolution was introduced at a regular meeting of the Council of the City of Modesto held on the 11th day of March, 1974, by Councilman Dunlap, who moved its adoption, which motion being duly seconded by Councilman Simon, was upon roll call carried and the resolution adopted by the following vote:

AYES: Councilmen: Dunlap, Elliott, Kullijian, Mensinger, Simon,
Mayor Davies

NOES: Councilmen: None

ABSENT: Councilmen: Newton

ATTEST: W. T. Chynoweth
W. T. CHYNOWETH, City Clerk

(SEAL)

APPROVED AS TO FORM:

BY Elwyn L. Johnson
ELWYN L. JOHNSON, City Attorney

APPROVED AS TO DESCRIPTION:

BY W. Campbell
Public Works Department

R.H.W.
3-7-74

Amended 12-10-73 as
per Local Agency
Formation Commission.

McHENRY-STANDIFORD ADDITION

All that real property in the State of California, County of Stanislaus, being a portion of the Northeast quarter of Section 8, Township 3 South, Range 9 East, Mount Diablo Base and Meridian, described as follows:

Beginning at a point on the existing City Limits as established by the Southeastern corner of the GREENWOOD ESTATES ADDITION (173), as per description filed March 17, 1965, as Instrument 10621, Stanislaus County Records, said point being on the East-West quarter section line of said Section 8; thence along the existing City Limits on the Eastern line of said Addition (173), North $00^{\circ}19'40''$ East, 452.30 feet, to the Southwestern corner of the GREENWOOD ESTATES NO. 2 ADDITION (200), as per description filed August 4, 1967, as Instrument 24433, Stanislaus County Records; thence along the existing City Limits on the Southern line of said Addition (200), South $89^{\circ}40'20''$ East, 250.00 feet, to the Southwestern corner of the GREENWOOD ESTATES NO. 3 ADDITION (213), as per description filed March 14, 1968, as Instrument 8062, Stanislaus County Records; thence continuing along the existing City Limits on the Southern line of said Addition (213), South $89^{\circ}40'20''$ East, 250.00 feet, to the Southeastern corner of said Addition (213); thence continuing along the existing City Limits on the Eastern line of said Addition (213); North $00^{\circ}19'40''$ East, 870.00 feet, to the Northeastern corner of said Addition (213); thence leaving the existing City Limits, North $1^{\circ}20'40''$ West, 165.68 feet, to the center line of a 60.00 foot public road known as Union Avenue; thence along said center line of Union Avenue, South $89^{\circ}40'25''$ East, 951.83 feet, to a point on the section line common to Sections 8 and 9, Township and Range aforesaid; thence along said section line, said line also being the center line of a 110.00 foot public road known as McHenry Avenue, South $1^{\circ}20'50''$ East, 457.88 feet, to a point on the existing City Limits as established by a Northwestern corner of the McHENRY SYLVAN ADDITION (276), as per description filed October 15, 1971, as Instrument 39501, Stanislaus County Records; thence continuing along the existing City Limits on the Western line of said Addition (276) and said center line of McHenry Avenue, South $1^{\circ}20'50''$ East, 1033.00 feet, to the Northeastern corner of the STANDIFORD ADDITION (264), as per description filed November 3, 1970, as Instrument 36118, Stanislaus County Records; thence along the existing City Limits on the Northern line of said Addition (264) and said East-West quarter section line of Section 8, North $89^{\circ}35'$ West, 1490.58 feet, to the point of beginning, containing 38.331 Acres, more or less.

MODESTO CITY COUNCIL
RESOLUTION NO. 74-198

A RESOLUTION AUTHORIZING THE ESTABLISHMENT OF A SAVINGS ACCOUNT WITH CITIZENS SAVINGS AND LOAN ASSOCIATION, 1800 E. PRESCOTT ROAD, MODESTO, CALIFORNIA, FOR THE CITY OF MODESTO'S DEFERRED COMPENSATION PLAN.

WHEREAS, Resolution No. 72-800 adopted by the Council of the City of Modesto on June 26, 1972, established a Deferred Compensation Plan for the employees of the City of Modesto, and

WHEREAS, one form of the Deferred Compensation Agreements entered into by and between the City of Modesto and some of its employees who have elected to participate in the Plan provides for the monies deferred by said employees to be invested in a savings account to be established with a savings and loan association, and

WHEREAS, it is deemed desirable to establish such a savings account with Citizens Savings and Loan Association, 1800 E. Prescott Road, Modesto, California,

NOW, THEREFORE, BE IT RESOLVED by the Council of the City of Modesto that it hereby authorizes the establishment of a savings account with Citizens Savings and Loan Association, 1800 E. Prescott Road, Modesto, California, for the investment of monies deferred by employees pursuant to the City of Modesto's Deferred Compensation Plan as authorized by Section 53609 of the Government Code of the State of California.

BE IT FURTHER RESOLVED that said savings account may consist of a series of accounts in which the total amount deposited in said series of accounts does not exceed the amount insured by the Federal Savings and Loan Insurance Corporation.

The foregoing resolution was introduced at a regular meeting of the Council of the City of Modesto held on the 11th day of March, 1974, by Councilman Dunlap, who moved its adoption, which motion being duly seconded by Councilman Simon, was upon roll call carried and the resolution adopted by the following vote:

AYES: Councilmen: Dunlap, Elliott, Kullijian, Mensinger, Simon, Mayor Davies

NOES: Councilmen: None

ABSENT: Councilmen: Newton

ATTEST:

(SEAL)

APPROVED AS TO FORM:

W. T. Chynoweth
W. T. CHYNOWETH, City Clerk

Elwyn L. Johnson
ELWYN L. JOHNSON, City Attorney

MODESTO CITY COUNCIL
RESOLUTION NO. 74-199

RESOLUTION APPROVING SALARY INCREASES FOR HEAD REST EMPLOYEES

WHEREAS, the Executive Director of Head Rest has requested that his staff be granted a six (6%) percent cost of living increase effective April 2, 1974.


NOW, THEREFORE, BE IT RESOLVED by the Council of the City of Modesto that the request of the Executive Director of Head Rest to grant his staff a six (6%) percent cost of living increase effective April 2, 1974 is hereby approved.

The foregoing resolution was introduced at a regular meeting of the Council of the City of Modesto held on the 11th day of March, 1974 by Councilman Dunlap, who moved its adoption, which motion being duly seconded by Councilman Simon, was upon roll call carried and the resolution adopted by the following vote:

AYES: Councilmen: Dunlap, Elliott, Kullijian, Mensinger,
Simon, Mayor Davies

NOES: Councilmen: None

ABSENT: Councilmen: Newton

ATTEST: 
W. T. CHYNOWETH
City Clerk

MODESTO CITY COUNCIL
RESOLUTION NO. 74-200

A RESOLUTION SETTING TIME AND PLACE FOR HEARING REQUIREMENT FOR
CONSTRUCTION OF CURB AND SIDEWALK (Bible Baptist Church 74/01-06)

BE IT HEREBY RESOLVED by the Council of the City of Modesto
that Monday, April 1, 1974, at 4:00 P.M. in the Council Cham-
bers, City Hall, 801 Eleventh Street, Modesto, California is
hereby set as the time and place for consideration of the
requirement for construction of curb and sidewalk along E. Fairmont
Ave. at 960 El Terino Ave., a portion of Block 1045.

The foregoing resolution was introduced at a regular meet-
ing of the Council of the City of Modesto held on the 11th day
of March , 1974, by Councilman Dunlap , who moved its
adoption, which motion being duly seconded by Councilman Simon ,
was upon roll call carried and the resolution adopted by the follow-
ing vote:

AYES: Councilmen: Dunlap, Elliott, Kullijian, Mensinger,
Simon, Mayor Davies
NOES: Councilmen: None
ABSENT: Councilmen: Newton

ATTEST: W. T. Chynoweth
W. T. CHYNOWETH, City Clerk

NOTICE IS HEREBY GIVEN:

NAME Bible Baptist Church

ADDRESS 960 El Terino Av Modesto, Calif. 95350

OWNER OF RECORD OF PROPERTY DESCRIBED AS FOLLOWS:

All that real property in the City of Modesto, County of Stanislaus, State of California, described as follows:

The East 140 feet South of the North 30 feet of Lots C and D of Wadsworth Tract as per map filed April 23, 1913 in Volume 7 of Maps, Page 35, Stanislaus County Records.

(Stanislaus County Assessor"s Parcel No. 002-01 112-2701-005)

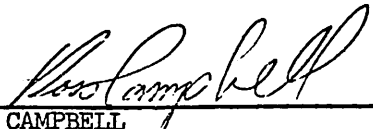
The Superintendent of Streets of the City of Modesto has been instructed by the City Council of the City of Modesto to notify you to construct or cause to be constructed certain improvements, a description of said improvements, the manner of their construction, and the materials to be used, to be as specified below:

6" curb and 4' wide sidewalk along the Street frontage abutting East Fairmont Avenue on the North side of Block 1045 in the City of Modesto, all of said construction to be in accordance with City of Modesto standards.

The City Council will hear and pass upon objections or protests, if any, which may be raised by any property owner or other interested persons at 4:00 p.m. on the 1st day of April, 1974, in the City Council Chambers, located in the City Hall at 801 Eleventh Street, Modesto, California.

If construction is not commenced within sixty (60) days, or if construction is not diligently and without interruption prosecuted to completion, the Superintendent of Streets shall cause the construction to be done and the cost of the same shall be a lien on the property.

Dated the 18th day of March, 1974.



ROSS CAMPBELL
Superintendent of Streets
City of Modesto

MODESTO CITY COUNCIL
RESOLUTION NO. 74-201

A RESOLUTION SETTING TIME AND PLACE FOR HEARING REQUEST OF JOE TROMBETTA for an encroachment permit (two-brick high curbing right of way area)

BE IT HEREBY RESOLVED by the Council of the City of Modesto that Monday, March 18, 1974, at 4:15 P.M. in the Council Chambers, City Hall, 801 Eleventh Street, Modesto, California is hereby set as the time and place for consideration of request of Joe Trombetta for an encroachment permit to allow a two-brick high curbing to remain in the public right of way adjacent to a sidewalk at 1640 Rumble Road.

The foregoing resolution was introduced at a regular meeting of the Council of the City of Modesto held on the 11th day of March, 1974, by Councilman Dunlap, who moved its adoption, which motion being duly seconded by Councilman Simon, was upon roll call carried and the resolution adopted by the following vote:

AYES: Councilmen: Dunlap, Elliott, Kullijian, Mensinger, Simon,
Mayor Davies
NOES: Councilmen: None
ABSENT: Councilmen: Newton

ATTEST:


W. T. CHYNOWETH, City Clerk

MODESTO CITY COUNCIL
RESOLUTION NO. 74-202

A RESOLUTION FINDING THAT THE TENTATIVE MAP OF
LINCOLN SQUARE NO. 2 AND 3 SUBDIVISION
IS CONSISTENT WITH APPLICABLE GENERAL AND
SPECIFIC PLANS OF THE CITY OF MODESTO.

WHEREAS, the Planning Commission of the City of Modesto has by
Resolution No. 74-33, adopted March 5, 1974, approved the
tentative map of Lincoln Square No. 2 and 3 Subdivision, and

WHEREAS, the approval by the Planning Commission of the tentative
map of Lincoln Square No. 2 and 3 Subdivision was conditioned
upon a finding by this Council that said proposed subdivision, together with the pro-
visions for the subdivision's design and improvement, is consistent with applicable
general and specific plans of the City of Modesto.

NOW, THEREFORE, BE IT RESOLVED by the Council of the City of
Modesto that it hereby finds and determines that the proposed _____
Lincoln Square No. 2 and 3 Subdivision, together with the provisions
for its design and improvement, is consistent with applicable general and specific
plans of the City of Modesto.

The foregoing resolution was introduced at a regular meeting of the
Council of the City of Modesto held on the 11th day of March, 1974,
by Councilman Dunlap, who moved its adoption, which motion being duly
seconded by Councilman Simon, was upon roll call carried and the
resolution adopted by the following vote:

AYES: Councilmen: Dunlap, Elliott, Kullijian, Mensinger, Simon,
Mayor Davies

NOES: Councilmen: None

ABSENT: Councilmen: Newton

ATTEST: _____

W. T. Chynoweth
W. T. CHYNOWETH, City Clerk

(SEAL)

APPROVED AS TO FORM:

By Elwyn L. Johnson
ELWYN L. JOHNSON, City Attorney

MODESTO CITY COUNCIL
RESOLUTION NO. 74-203

A RESOLUTION CONSENTING TO COMMENCEMENT OF PROCEEDINGS TO ANNEX INHABITED TERRITORY DESIGNATED AS THE SHERWOOD FOREST ADDITION TO THE CITY OF MODESTO UNDER THE ANNEXATION ACT OF 1913.

WHEREAS, on February 11, 1974, three separate requests for consent to commence proceedings to annex three adjacent inhabited territories, referred to as the Sherwood Forest No. 1 Addition, the Sherwood Forest No. 2 Addition, and the Robin Hood Estates Addition, to the City of Modesto were presented to the City Council, and

WHEREAS, on February 11, 1974, the Council of the City of Modesto, by motion, referred said three requests to commence annexation proceedings to the Planning Staff of the City of Modesto for a report, and

WHEREAS, on February 19, 1974, the Planning Staff of the City of Modesto presented its report, dated February 13, 1974, recommending to the City Council that consent be given for commencement of proceedings for annexing said three adjacent inhabited territories as one annexation rather than three separate annexations, and

WHEREAS, on February 19, 1974, the Council of the City of Modesto referred said three requests to commence annexation proceedings and said report of the Planning Staff to the Planning Commission of the City of Modesto for investigation, report and recommendation, and

WHEREAS, on March 11, 1974, the Modesto City Planning Commission, by Planning Commission Resolutions No. 74-38, 74-39, and 74-40, rendered its report and recommendation to the City Council that consent be given to the commencement of proceedings to annex said three inhabited territories designated as Sherwood Forest No. 1 Addition, Sherwood Forest No. 2 Addition, and Robin Hood Addition to the City, and

WHEREAS, on March 11, 1974, the Council of the City of Modesto considered said reports and recommendations of the Planning Commission of the City of Modesto and determined that consent should be given for the commencement of annexation proceedings for said three

adjacent inhabited territories as one annexation, hereinafter referred to as the Sherwood Forest Addition, rather than three separate annexations, and

WHEREAS, it is the desire of the City Council to give its consent to the commencement of such annexation proceedings upon the condition that the electors within said territory be informed at the time the petition for annexation is circulated that the question to be submitted to said electors shall be whether said territory shall be annexed to, incorporated in, and made a part of the City of Modesto and the property therein subjected to taxation after annexation equally with the property within the City to pay the bonded indebtedness of the City of Modesto for the acquisition, construction or completion of municipal improvements outstanding or authorized at the date of the first publication of the notice of the election,

NOW, THEREFORE, BE IT RESOLVED by the Council of the City of Modesto as follows:

SECTION 1. That said unincorporated territory proposed to be annexed to the City of Modesto be and it is hereby designated as the Sherwood Forest Addition; said territory is contiguous to the City of Modesto and is shown on that certain map marked Exhibit "A" entitled, "PROPOSED SHERWOOD FOREST ADDITION", dated March 11, 1974, which is attached hereto and made a part hereof.

SECTION 2. That consent be and it is hereby granted for the commencement of annexation proceedings of said Sherwood Forest Addition in accordance with the Annexation Act of 1913, as amended, provided the petition for annexation contains the request that the question to be submitted to the electors residing in the territory proposed to be annexed shall be whether said territory shall be annexed to, incorporated in, and made a part of the City of Modesto and the property therein subjected to taxation after annexation equally with the property within the City to pay the bonded indebtedness of the City of Modesto for the acquisition, construction or completion

of municipal improvements outstanding or authorized at the date of the first publication of the notice of the election.

The foregoing resolution was introduced at a regular meeting of the Council of the City of Modesto held on the 11th day of March, 1974, by Councilman Dunlap, who moved its adoption, which motion being duly seconded by Councilman Elliott, was upon roll call carried and the resolution adopted by the following vote:

AYES: Councilmen: Dunlap, Elliott, Kullijian, Newton, Mayor Davies

NOES: Councilmen: Mensinger, Simon

ABSENT: Councilmen: None


ATTEST:


W. T. CHYNOWETH, City Clerk

(SEAL)

APPROVED AS TO FORM:

By


ELWYN L. JOHNSON, City Attorney

PROPOSED SHERWOOD FOREST ADDITION to the City of Modesto

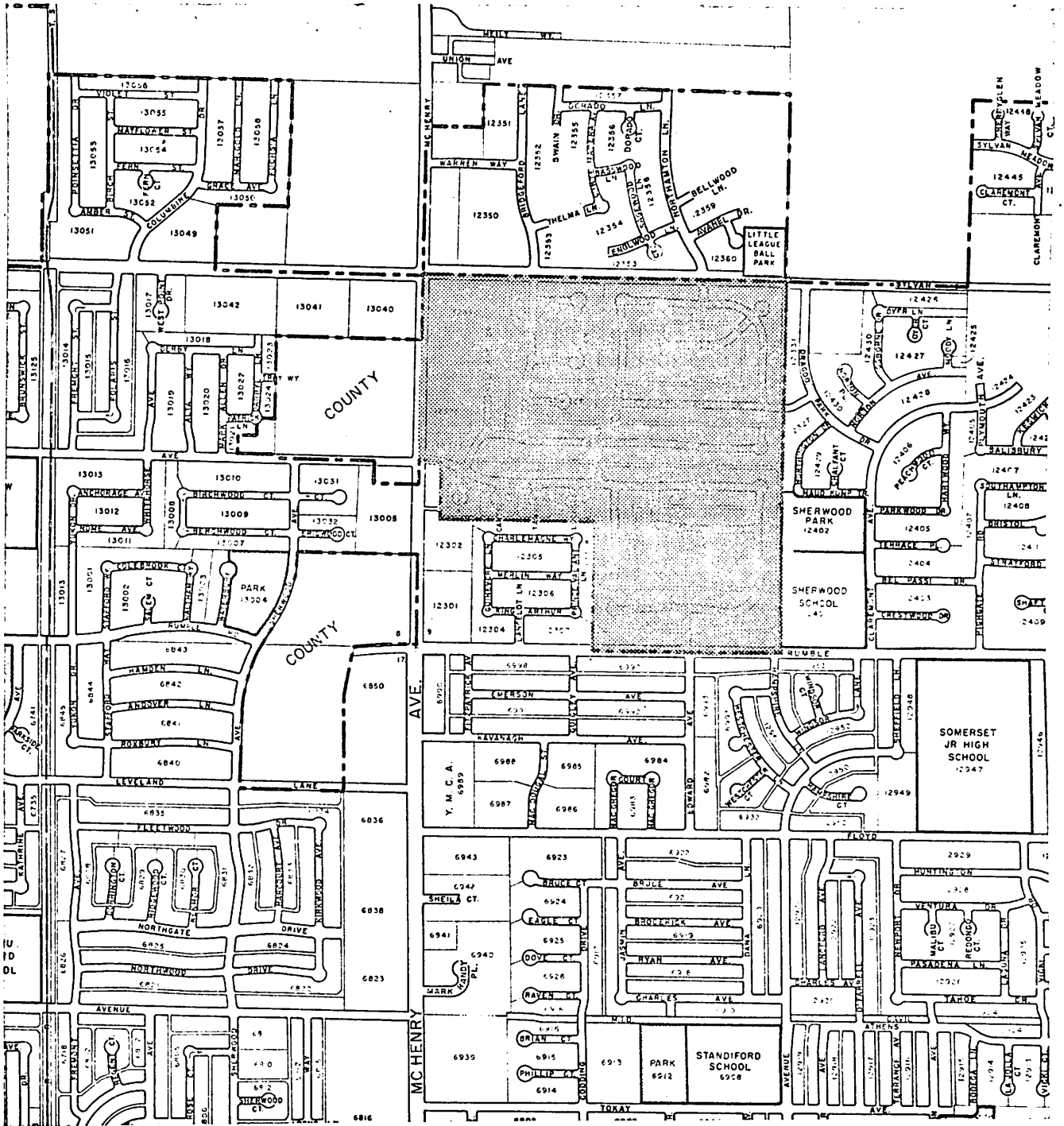


EXHIBIT A

MODESTO CITY COUNCIL
RESOLUTION NO. 74-204

A RESOLUTION APPOINTING MEMBERS OF THE MODESTO BICENTENNIAL
COMMITTEE

WHEREAS, Section 1102 of the Charter of the City of Modesto authorizes the City Council to appoint members to various boards and commissions.

NOW, THEREFORE, BE IT RESOLVED by the Council of the City of the City of Modesto that the following persons are hereby appointed to the Modesto Bicentennial Committee:


See Exhibit "A" attached

The City Clerk is hereby directed to transmit a copy of this resolution to each newly appointed member of the Modesto Bicentennial Committee.

The foregoing resolution was introduced at a regular meeting of the Council of the City of Modesto held on the 11th day of March, 1974 by Councilman Kullijian, who moved its adoption, which motion being duly seconded by Councilman Simon, was upon roll call carried and the resolution adopted by the following vote:

AYES: Councilmen: Dunlap, Elliott, Kullijian, Mensinger,
Newton, Simon, Mayor Davies
NOES: Councilmen: None
ABSENT: Councilmen: None

ATTEST:



W. T. CHYNOWETH
City Clerk

Ammerman, Jerry	807 Magnolia	95354		529-7303
Asimacopoulos, Rev. John	3125 Napier Dr.	95350		523-0243
Bartlett, Leonard	936 Harvard Ave.	95350		523-3022
Black, Kay (Mrs.)	708 Mills Ave.	95350		523-8125
Bradford, Marian (Mrs.)	1240 Magnolia Ave.	95350		522-0795
Burgi, Mrs. Ernie	4800 Paradise Rd.	95351		524-2222
Crow, Harry D.	814 12th St.	95354		522-2430
Darpinian, Ernest	921 Yale	95350		523-0866
Florcken, Herbert	318 Sycamore	95354		522-3642
Haines, Mrs. Eleanor	907 Valerie Lane	95350		523-9610
Gray, Thorne	1421 Glenwood Dr.	95350		523-4837
Hansen, Carl E.	4125 McHenry Ave.	95350		526-4467
Hsuan, Wei	1506 Ardmore Ave.	95350		529-9653
Jones, Bea	Charmin Paper Products Co.	POBox 4368	95352	537-5131
Maino, Mrs. Jeannette	2532 Scenic Dr.	95355		522-2047
Marsette, Ravelle	1110 Snead Dr.	95351		521-2541
Miller, Norbert	Teamsters Union #386,	1225 13th St.	95354	526-2755
Pelayo, Alfonso	2517 Orwell Ct.	95351		529-8309
Purviance, Cal	3328 Claremont Ave.	95350		523-0737
Rosenthal, Robt. E.	Pac.Tel., 1116 M	95354	524-8137	Res. 521-1771
Smaalders, Oscar	512 Wentworth	95350		529-6739
Thurston, Keith	632 Colfax Ave.	95351		524-1736
Warner, Mrs. Heidi	1230 Trinity	95350		522-7330
Wherry, Charles	201 Elmwood Ct.	95354		522-9105
Zeff, Judge William	218 Lois Ave.	95350		523-0330
Bruch, Ms. Virginia	509 Myrtle Ave.	95350		529-7763

EXHIBIT "A"

MODESTO CITY COUNCIL
RESOLUTION NO. 74-205

A RESOLUTION RESCINDING MODESTO CITY COUNCIL RESOLUTION NO. 74-203 WHICH CONSENTED TO COMMENCEMENT OF PROCEEDINGS TO ANNEX INHABITED TERRITORY DESIGNATED AS THE SHERWOOD FOREST ADDITION TO THE CITY OF MODESTO UNDER THE ANNEXATION ACT OF 1913.

WHEREAS, on February 11, 1974, three separate requests for consent to commence proceedings to annex three adjacent inhabited territories, referred to as the Sherwood Forest No. 1 Addition, the Sherwood Forest No. 2 Addition, and the Robin Hood Estates Addition, to the City of Modesto were presented to the City Council, and

WHEREAS, on February 11, 1974, the Council of the City of Modesto, by motion, referred said three requests to commence annexation proceedings to the Planning Staff of the City of Modesto for a report, and

WHEREAS, on February 19, 1974, the Planning Staff of the City of Modesto presented its report, dated February 13, 1974, recommending to the City Council that consent be given for commencement of proceedings for annexing said three adjacent inhabited territories as one annexation rather than three separate annexations, and

WHEREAS, on February 19, 1974, the Council of the City of Modesto referred said three requests to commence annexation proceedings and said report of the Planning Staff to the Planning Commission of the City of Modesto for investigation, report and recommendation, and

WHEREAS, on March 11, 1974, the Modesto City Planning Commission, by Planning Commission Resolutions No. 74-38, 74-39, and 74-40, rendered its report and recommendation to the City Council that consent be given to the commencement of proceedings to annex said three inhabited territories designated as Sherwood Forest No. 1 Addition, Sherwood Forest No. 2 Addition, and Robin Hood Addition to the City, and

WHEREAS, on March 11, 1974, the Council of the City of Modesto considered said reports and recommendations of the Planning Commission of the City of Modesto and determined that consent should be given for the commencement of annexation proceedings for said three

adjacent inhabited territories as one annexation, rather than three separate annexations, and

WHEREAS, on March 18, 1974 the Council of the City of Modesto was requested to and did re-evaluate the Planning Commission recommendation that the Sherwood Forest Addition be commenced as three separate inhabited annexations known as the SHERWOOD FOREST NO. 1 Addition, the SHERWOOD FOREST NO. 2 Addition, and the ROBIN HOOD ESTATES Addition,

NOW, THEREFORE, BE IT RESOLVED, that Resolution No. 74-203 of the Council of the City of Modesto, dated March 11, 1974, which consented to the commencement of proceedings to annex inhabited territory designated as the Sherwood Forest Addition to the City of Modesto under the Annexation Act of 1913, is hereby rescinded.

The foregoing resolution was introduced at a regular meeting of the Council of the City of Modesto held on the 18th day of March, 1974, by Councilman Elliott, who moved its adoption, which motion being duly seconded by Councilman Simon, was upon roll call carried and the resolution adopted by the following vote:

AYES: Councilmen: Dunlap, Elliott, Kullijian, Mensinger, Newton, Simon
NOES: Councilmen: Mayor Davies
ABSENT: Councilmen: None

ATTEST: W. T. Chynoweth
W. T. CHYNOWETH, City Clerk

(SEAL)

APPROVED AS TO FORM:

BY Elwyn L. Johnson
ELWYN L. JOHNSON, City Attorney

MODESTO CITY COUNCIL
RESOLUTION NO. 74-206

A RESOLUTION CONSENTING TO COMMENCEMENT OF PROCEEDINGS TO ANNEX INHABITED TERRITORY DESIGNATED AS THE SHERWOOD FOREST NO. 1 ADDITION TO THE CITY OF MODESTO UNDER THE ANNEXATION ACT OF 1913.

WHEREAS, on February 11, 1974, a request for consent to commence proceedings to annex certain territory referred to as the SHERWOOD FOREST NO. 1 Addition to the City of Modesto was presented to the Council, and

WHEREAS, on February 19, 1974, said request was referred to the Planning Commission of the City of Modesto for investigation, report and recommendation, and

WHEREAS, on March 11, 1974, the Modesto City Planning Commission rendered its report and recommendation to the City Council, favoring the commencement of annexation proceedings, and

WHEREAS, it is the desire of the City Council to give its consent to the commencement of such annexation proceedings upon the condition that the electors within said territory be informed at the time the petition for annexation is circulated that the question to be submitted to said electors shall be whether said territory shall be annexed to, incorporated in, and made a part of the City of Modesto and the property therein subjected to taxation after annexation equally with the property within the City to pay the bonded indebtedness of the City of Modesto for the acquisition, construction or completion of municipal improvements outstanding or authorized at the date of the first publication of the notice of the election,

NOW, THEREFORE, BE IT RESOLVED by the Council of the City of Modesto as follows:

SECTION 1. That said unincorporated territory proposed to be annexed to the City of Modesto be and it is hereby designated as the SHERWOOD FOREST NO. 1 Addition; said territory is contiguous to the City of Modesto and is shown on

that certain map marked Exhibit "A" entitled, "SHERWOOD FOREST NO. 1", dated February 11, 1974, which is attached hereto and made a part hereof.

SECTION 2. That consent be and it is hereby granted for the commencement of annexation proceedings of said SHERWOOD FOREST NO. 1 Addition in accordance with the Annexation Act of 1913, as amended, provided the petition for annexation contains the request that the question to be submitted to the electors residing in the territory proposed to be annexed shall be whether said territory shall be annexed to, incorporated in, and made a part of the City of Modesto and the property therein subjected to taxation after annexation equally with the property within the City to pay the bonded indebtedness of the City of Modesto for the acquisition, construction or completion of municipal improvements outstanding or authorized at the date of the first publication of the notice of the election.

The foregoing resolution was introduced at a regular meeting of the Council of the City of Modesto held on the 18th day of March, 1974, by Councilman Simon, who moved its adoption, which motion being duly seconded by Councilman Mensingher, was upon roll call carried and the resolution adopted by the following vote:

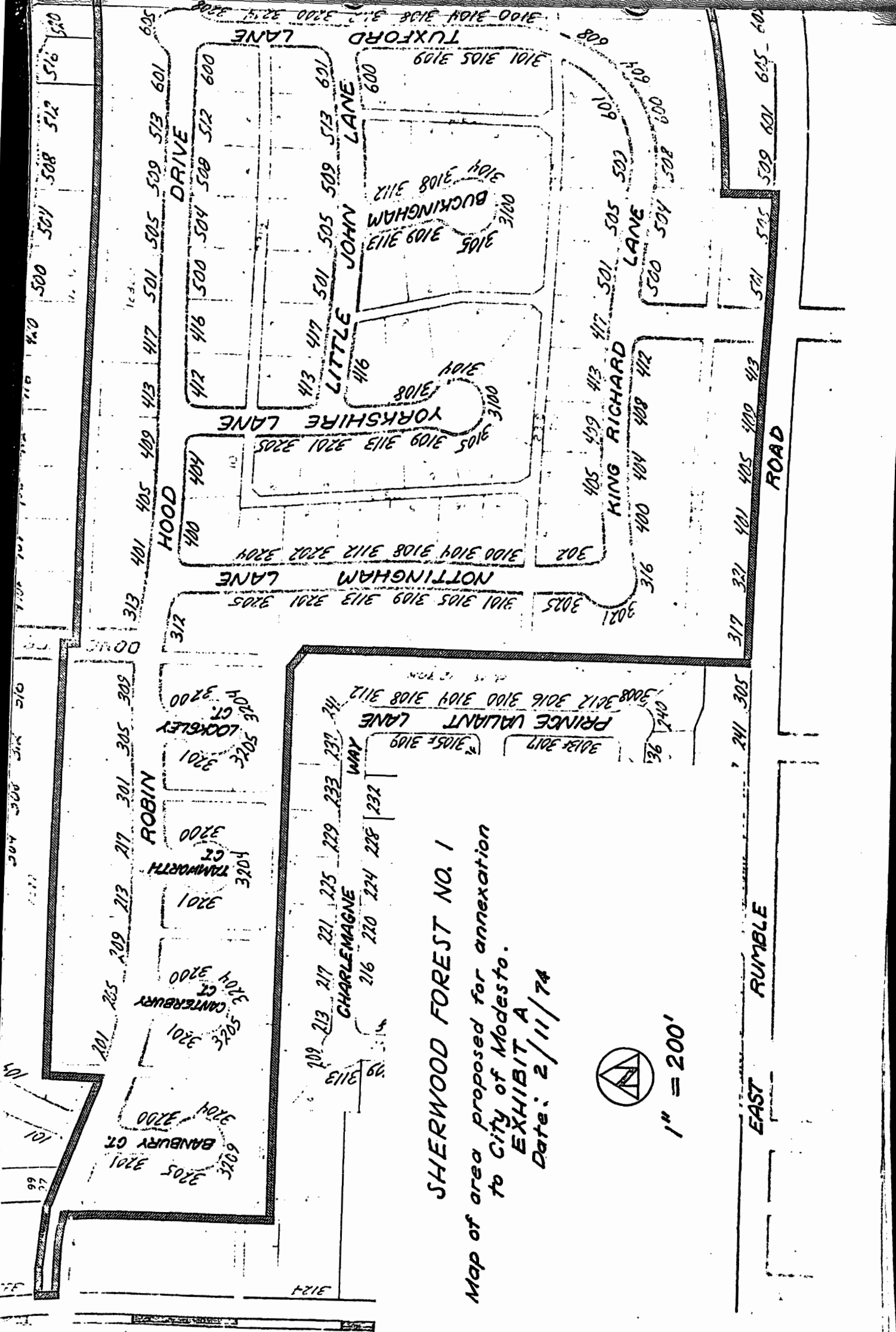
AYES: Councilmen: Dunlap, Elliott, Kullijian, Mensinger, Newton, Simon
NOES: Councilmen: Mayor Davies
ABSENT: Councilmen: None

ATTEST: W. T. Chynoweth
W. T. CHYNOWETH, City Clerk

(SEAL)

APPROVED AS TO FORM:

BY Elwyn L. Johnson
ELWYN L. JOHNSON, City Attorney



SHERWOOD FOREST NO. 1

Map of area proposed for annexation
to City of Modesto.
EXHIBIT A
Date: 2/11/74



1" = 200'

EAST RUMBLE ROAD

MODESTO CITY COUNCIL
RESOLUTION NO. 74-207

A RESOLUTION CONSENTING TO COMMENCEMENT OF PROCEEDINGS TO ANNEX INHABITED TERRITORY DESIGNATED AS THE SHERWOOD FOREST NO. 2 ADDITION TO THE CITY OF MODESTO UNDER THE ANNEXATION ACT OF 1913.

WHEREAS, on February 11, 1974, a request for consent to commence proceedings to annex certain territory referred to as the SHERWOOD FOREST NO. 2 Addition to the City of Modesto was presented to the Council, and

WHEREAS, on February 19, 1974, said request was referred to the Planning Commission of the City of Modesto for investigation, report and recommendation, and

WHEREAS, on March 11, 1974, the Modesto City Planning Commission rendered its report and recommendation to the City Council, favoring the commencement of annexation proceedings, and

WHEREAS, it is the desire of the City Council to give its consent to the commencement of such annexation proceedings upon the condition that the electors within said territory be informed at the time the petition for annexation is circulated that the question to be submitted to said electors shall be whether said territory shall be annexed to, incorporated in, and made a part of the City of Modesto and the property therein subjected to taxation after annexation equally with the property within the City to pay the bonded indebtedness of the City of Modesto for the acquisition, construction or completion of municipal improvements outstanding or authorized at the date of the first publication of the notice of the election,

NOW, THEREFORE, BE IT RESOLVED by the Council of the City of Modesto as follows:

SECTION 1. That said unincorporated territory proposed to be annexed to the City of Modesto be and it is hereby designated as the SHERWOOD FOREST NO. 2 Addition; said territory is contiguous to the City of Modesto and is shown on

that certain map marked Exhibit "A" entitled, "SHERWOOD FOREST
NO. 2"

dated February 11, 1974, which is attached hereto and
made a part hereof.

SECTION 2. That consent be and it is hereby granted
for the commencement of annexation proceedings of said _____
SHERWOOD FOREST NO. 2 Addition in accordance with the
Annexation Act of 1913, as amended, provided the petition for
annexation contains the request that the question to be submitted
to the electors residing in the territory proposed to be annexed
shall be whether said territory shall be annexed to, incorporated
in, and made a part of the City of Modesto and the property therein
subjected to taxation after annexation equally with the property
within the City to pay the bonded indebtedness of the City of Modesto
for the acquisition, construction or completion of municipal improve-
ments outstanding or authorized at the date of the first publication
of the notice of the election.

The foregoing resolution was introduced at a regular
meeting of the Council of the City of Modesto held on the 18th
day of March, 1974, by Councilman Simon, who
moved its adoption, which motion being duly seconded by Councilman
Mensinger, was upon roll call carried and the resolution
adopted by the following vote:

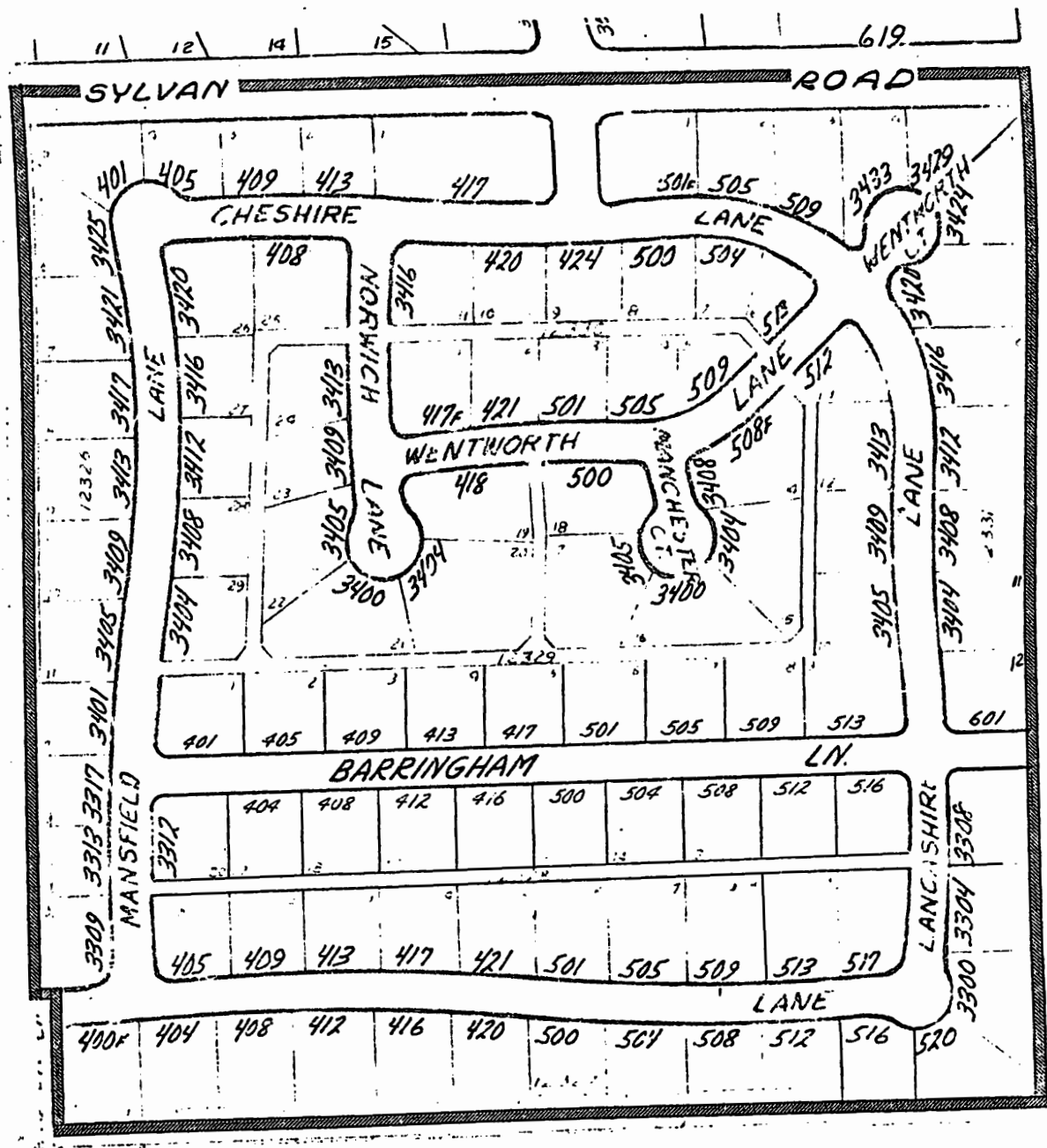
AYES: Councilmen: Dunlap, Elliott, Kullijian, Mensinger, Newton,
Simon
NOES: Councilmen: Mayor Davies
ABSENT: Councilmen: None

ATTEST: W. T. Chynoweth
W. T. CHYNOWETH, City Clerk

(SEAL)

APPROVED AS TO FORM:

By Elwyn L. Johnson
ELWYN L. JOHNSON, City Attorney



SHERWOOD FOREST NO. 2

Map of area proposed for annexation to City of Modesto

EXHIBIT A

Date: 2/11/74



1" = 200'

MODESTO CITY COUNCIL
RESOLUTION NO. 74-208

A RESOLUTION CONSENTING TO COMMENCEMENT OF PROCEEDINGS TO ANNEX INHABITED TERRITORY DESIGNATED AS THE ROBIN HOOD ESTATES ADDITION TO THE CITY OF MODESTO UNDER THE ANNEXATION ACT OF 1913.

WHEREAS, on February 11, 1974, a request for consent to commence proceedings to annex certain territory referred to as the ROBIN HOOD ESTATES Addition to the City of Modesto was presented to the Council, and

WHEREAS, on February 19, 1974, said request was referred to the Planning Commission of the City of Modesto for investigation, report and recommendation, and

WHEREAS, on March 11, 1974, the Modesto City Planning Commission rendered its report and recommendation to the City Council, favoring the commencement of annexation proceedings, and

WHEREAS, it is the desire of the City Council to give its consent to the commencement of such annexation proceedings upon the condition that the electors within said territory be informed at the time the petition for annexation is circulated that the question to be submitted to said electors shall be whether said territory shall be annexed to, incorporated in, and made a part of the City of Modesto and the property therein subjected to taxation after annexation equally with the property within the City to pay the bonded indebtedness of the City of Modesto for the acquisition, construction or completion of municipal improvements outstanding or authorized at the date of the first publication of the notice of the election,

NOW, THEREFORE, BE IT RESOLVED by the Council of the City of Modesto as follows:

SECTION 1. That said unincorporated territory proposed to be annexed to the City of Modesto be and it is hereby designated as the ROBIN HOOD ESTATES Addition; said territory is contiguous to the City of Modesto and is shown on

that certain map marked Exhibit "A" entitled, "ROBIN HOOD ESTATES, ROBIN HOOD ESTATES NO. 2 AND ADJACENT AREA", dated February 11, 1974, which is attached hereto and made a part hereof.

SECTION 2. That consent be and it is hereby granted for the commencement of annexation proceedings of said ROBIN HOOD ESTATES Addition in accordance with the Annexation Act of 1913, as amended, provided the petition for annexation contains the request that the question to be submitted to the electors residing in the territory proposed to be annexed shall be whether said territory shall be annexed to, incorporated in, and made a part of the City of Modesto and the property therein subjected to taxation after annexation equally with the property within the City to pay the bonded indebtedness of the City of Modesto for the acquisition, construction or completion of municipal improvements outstanding or authorized at the date of the first publication of the notice of the election.

The foregoing resolution was introduced at a regular meeting of the Council of the City of Modesto held on the 18th day of March, 1974, by Councilman Simon, who moved its adoption, which motion being duly seconded by Councilman Mensinger, was upon roll call carried and the resolution adopted by the following vote:

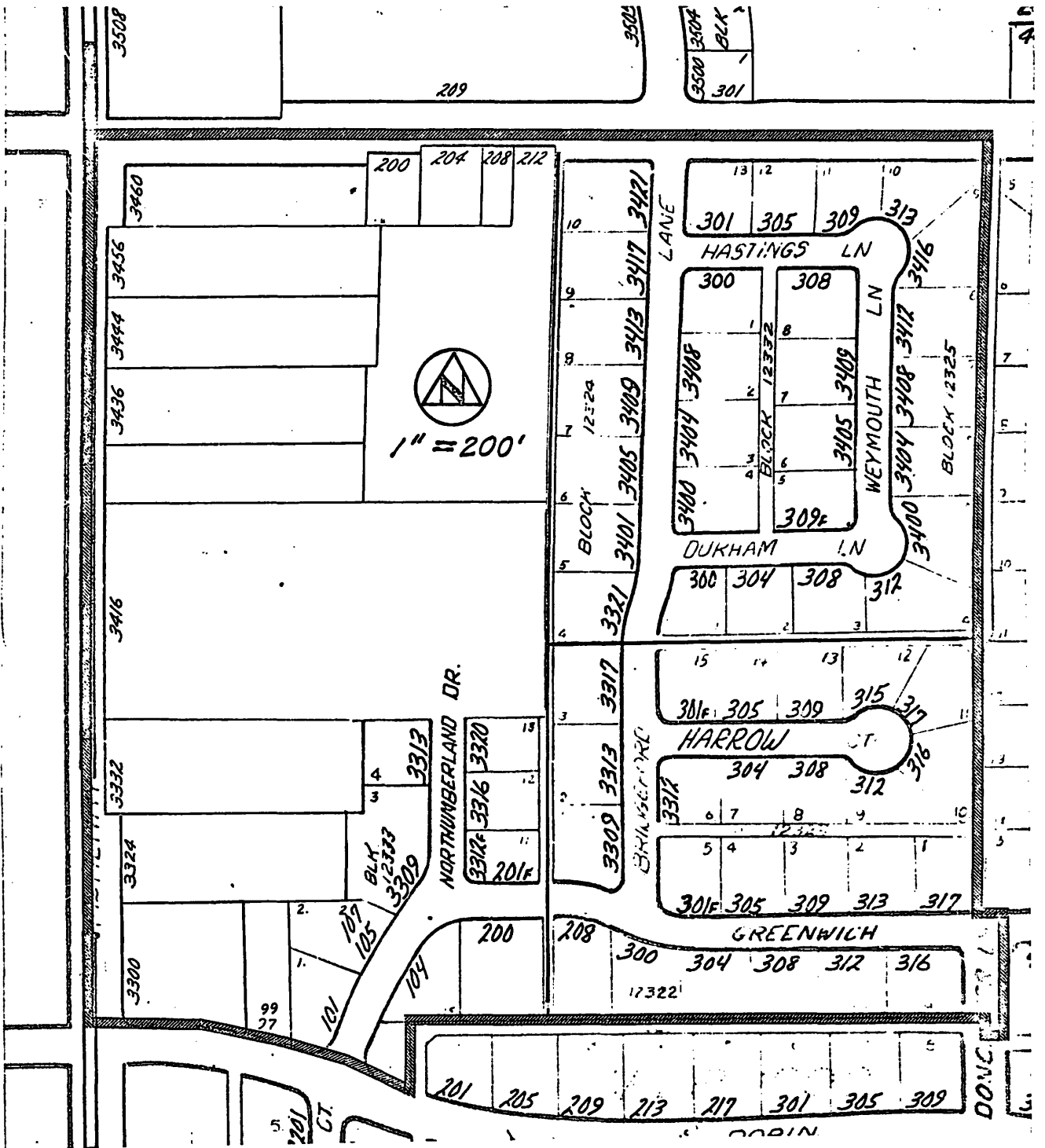
AYES: Councilmen: Dunlap, Elliott, Kullijian, Mensinger, Newton, Simon
NOES: Councilmen: Mayor Davies
ABSENT: Councilmen: None

ATTEST: W. T. Chynoweth
W. T. CHYNOWETH, City Clerk

(SEAL)

APPROVED AS TO FORM:

By Elwyn L. Johnson
ELWYN L. JOHNSON, City Attorney



**ROBIN HOOD ESTATES,
ROBIN HOOD ESTATES NO. 2
AND ADJACENT AREA**

Map of area proposed for annexation to City of Modesto
EXHIBIT A
Date: 2/11/74

MODESTO CITY COUNCIL
RESOLUTION NO. 74-209

A RESOLUTION APPROVING PLANS AND SPECIFICATIONS AND AUTHORIZING CALL FOR BIDS FOR OFFICE ADDITION AT BUILDING NO. 3, CORPORATION YARD

BE IT HEREBY RESOLVED by the Council of the City of Modesto as follows:

SECTION 1. The plans and specifications for office addition at Building No. 3, Corporation Yard,

copies of which are on file, are hereby accepted and approved.

SECTION 2. The City Clerk is hereby authorized to call for public competitive sealed bids for the above named project, to be opened in the office of the City Clerk, 801 11th Street, in the City of Modesto, on April 2, 1974 at 10:00 A.M. and the City Clerk is hereby directed to give notice inviting such sealed bids in the time, form, and manner provided by law.

SECTION 3. After the bids are opened, they shall be tabulated and analyzed and a report submitted to the Council at its next regular meeting.

The foregoing resolution was introduced at a regular meeting of the Council of the City of Modesto held on the 18th day of

March 1974, by Councilman Dunlap, who moved its adoption, which motion being duly seconded by Councilman Simon, was upon roll call carried and the resolution adopted by the following vote:

AYES: Councilmen: Dunlap, Elliott, Kullijian, Mensinger,
Simon, Mayor Davies

NOES: Councilmen: None

ABSENT: Councilmen: Newton

ATTEST:


W. T. CHYNOWETH, City Clerk

MODESTO CITY COUNCIL
RESOLUTION NO. 74-210

A RESOLUTION APPROVING APPROPRIATION TRANSFER

BE IT RESOLVED by the Council of the City of Modesto that the following appropriation transfer(s) are approved:

FROM: GENERAL FUND (101)
General Reserve (60) \$50,000
TO: Waterline Extension (6804-50-101) \$50,000

(The money in this account has been used to provide water service to new subdivisions. The subdivision activity has exceeded our estimates, and it is therefore necessary to provide additional money)

The foregoing resolution was introduced at a regular meeting of the Council of the City of Modesto held on the 18th day of March, 1974, by Councilman Dunlap, who moved its adoption, which motion being duly seconded by Councilman Simon, was upon roll call carried and the resolution adopted by the following vote:

AYES: Councilmen: Dunlap, Elliott, Kullijian, Mensinger,
Simon, Mayor Davies
NOES: Councilmen: None
ABSENT: Councilmen: Newton

ATTEST: W. T. Chynoweth
W. T. CHYNOWETH, City Clerk

MODESTO CITY COUNCIL
RESOLUTION NO. 74-211

A RESOLUTION APPROVING PLANS AND SPECIFICATIONS AND AUTHORIZING CALL FOR BIDS FOR INSTALLATION OF WATER LINES IN OLD ORCHARD NO. 3

BE IT HEREBY RESOLVED by the Council of the City of Modesto as follows:

SECTION 1. The plans and specifications for installation of water lines in Old Orchard No. 3,

copies of which are on file, are hereby accepted and approved.

SECTION 2. The City Clerk is hereby authorized to call for public competitive sealed bids for the above named project, to be opened in the office of the City Clerk, 801 11th Street, in the City of Modesto, on April 2, 1974 at 10:10 A.M. and the City Clerk is hereby directed to give notice inviting such sealed bids in the time, form, and manner provided by law.

SECTION 3. After the bids are opened, they shall be tabulated and analyzed and a report submitted to the Council at its next regular meeting.

The foregoing resolution was introduced at a regular meeting of the Council of the City of Modesto held on the 18th day of

March 1974, by Councilman Dunlap, who moved its adoption, which motion being duly seconded by Councilman Simon, was upon roll call carried and the resolution adopted by the following vote:

AYES: Councilmen: Dunlap, Elliott, Kullijian, Mensinger,
Simon, Mayor Davies

NOES: Councilmen: None

ABSENT: Councilmen: Newton

ATTEST:


W. T. CHYNOWETH, City Clerk

MODESTO CITY COUNCIL
RESOLUTION NO. 74-212

A RESOLUTION OF THE COUNCIL OF THE CITY OF MODESTO ANNEXING TERRITORY TO THE MODESTO MUNICIPAL SEWER DISTRICT NO. 1 AND FIXING AND DETERMINING ITS BOUNDARIES. (DRY CREEK PARK NO. 3)

WHEREAS, the Council (herein called the "Council") of the City of Modesto (herein called the "City") heretofore on August 15, 1966, duly adopted Resolution No. 66-543, which was recorded in the office of the County Recorder of Stanislaus County on August 16, 1966, and which established the Modesto Municipal Sewer District No. 1, and

WHEREAS, the Council heretofore on January 28, 1974, duly adopted Resolution No. 74-72 (herein called the "resolution") determining that the public interest and convenience require that certain territory designated as Modesto Municipal Sewer District No. 1 Annexation No. 116 be annexed to the Modesto Municipal Sewer District No. 1, setting forth a general description of the area proposed to be annexed, and naming a time and place for hearing on annexation of the territory proposed to be annexed and providing for notice thereof, and

WHEREAS, the resolution, together with the names of the members of the Council voting for and against it, was posted, mailed to property owners in the area proposed to be annexed and published in the time, form and manner required by the resolution and by the Community Facilities Law of 1911 (California Health and Safety Code Section 4600, et seq., herein called the "law") as evidenced by the affidavit of posting and mailing and the affidavit of publication of the resolution on file in the office of the City Clerk, and

WHEREAS, on Monday, March 18, 1974, at the hour of 4:00 P.M., at the Council Chambers, City Hall, 801 11th Street, Modesto, California, said hearing was duly held and no objections were presented to the Council to the annexation of the area proposed to be annexed or to the inclusion of any lands in the District except:

No objections.

NOW, THEREFORE, BE IT RESOLVED by the Council of the City of Modesto, as follows:

SECTION 1. Any and all objections to the annexation of the territory designated as Modesto Municipal Sewer District No. 1 Annexation No. 116 to the Modesto Municipal Sewer District No. 1 or to the inclusion of any lands in said annexation are hereby overruled.

SECTION 2. The Council hereby determines that no territory or land is included within the boundaries of the territory proposed to be annexed to said Modesto Municipal Sewer District No. 1 which will not be benefited by said district.

SECTION 3. The Council hereby annexes that certain territory designated as Modesto Municipal Sewer District No. 1 Annexation No. 116 to the Modesto Municipal Sewer District No. 1.

SECTION 4. The boundaries of the territory designated as Modesto Municipal Sewer District No. 1 Annexation No. 116, which is hereby annexed to the Modesto Municipal Sewer District No. 1, are hereby established, fixed and finally determined to be as attached hereto and made a part hereof as though set forth in full herein.

SECTION 5. This resolution is adopted and all proceedings for the annexation of territory to the District shall be taken, pursuant to the Law.

SECTION 6. A certified copy of this resolution shall be recorded in the office of the County Recorder of Stanislaus County. Upon such recordation, the territory designated as Modesto Municipal Sewer District No. 1 Annexation No. 116, shall be deemed annexed to the Modesto Municipal Sewer District No. 1. Certified copies of this resolution, certified by the City Clerk, together with a map or plat showing the boundaries of the territory annexed, shall be filed by the City Clerk with the County Assessor of Stanislaus County, the County Clerk of Stanislaus County and the State Board of Equalization, Sacramento, California.

The foregoing resolution was introduced at a regular meeting of the Council of the City of Modesto held on the 18th day of March, 1974, by Councilman Dunlap, who moved its adoption, which motion being duly seconded by Councilman Kullijian, was upon roll call carried and the resolution adopted by the following vote:

AYES: Councilmen: Dunlap, Elliott, Kullijian, Mensinger,
Newton, Simon, Mayor Davies

NOES: Councilmen: None

ABSENT: Councilmen: None

ATTEST: W. T. Chynoweth
W. T. CHYNOWETH, City Clerk

(SEAL)

APPROVED AS TO FORM:

BY Elwyn L. Johnson
ELWYN L. JOHNSON, City Attorney

APPROVED AS TO DESCRIPTION:

BY Ros Campbell
Public Works Department JLC
2-27-74

October 16, 1973

Revised November 21, 1973

Corrected December 4, 1973

DRY CREEK PARK NO. 3 ADDITION

All that real property in the State of California, County of Stanislaus, being portions of the Southwest quarter of Section 23 and the Northwest quarter of Section 26, Township 3 South, Range 9 East, Mount Diablo Base and Meridian, described as follows:

Beginning at a point on the existing City Limits as established by the Eastern boundary of the DRY CREEK PARK NO. 1 ADDITION (290), as per description filed May 16, 1972, as Instrument 19654, Stanislaus County Records, said point being the section corner common to Sections 22, 23, 26 and 27; thence along said Eastern boundary, North $00^{\circ}45'35''$ West, 152.34 feet, to the Northeast corner of ADDITION (290), said point also being the Southeast corner of the ROSE AVENUE SCHOOL ADDITION (176), as per description filed March 30, 1965, as Instrument 12390 and the Southwest corner of the ANGELO ADDITION (180), as per description filed August 13, 1965, as Instrument 31397, Stanislaus County Records; thence along the Southern boundary of ADDITION (180), North $80^{\circ}14'43''$ East, 188.72 feet; thence continuing along said Southern boundary on a tangent curve concave to the South, having a Radius of 954.93 feet, a Central Angle of $8^{\circ}46'24''$, and an Arc Length of 146.22 feet; thence leaving the existing City Limits and continuing on said curve, having a Radius of 954.93 feet, a Central Angle of $14^{\circ}31'14''$, and an Arc Length of 242.01 feet; thence South $00^{\circ}33'41''$ East, 150.44 feet, to the approximate center line of Dry Creek; thence along said center line, South $72^{\circ}05'$ East, 75.40 feet; thence South $62^{\circ}41'10''$ East, 591.29 feet; thence South $40^{\circ}51'29''$ East, 221.79 feet, to the Northwestern corner of property conveyed to the City of Modesto and described as Parcel 2, as per deed recorded March 9, 1973, in Volume 2539, Page 326, Stanislaus County Records; thence along the boundary of said Parcel 2, the following two bearings and distances, North $85^{\circ}57'31''$ East, 333.96 feet; South $00^{\circ}13'29''$ East, 130.00 feet, to the approximate center line of Dry Creek; thence along said center line the following four bearings and distances, South $51^{\circ}11'$ East, 340.00 feet; South $41^{\circ}32'47''$ East, 188.31 feet; South $33^{\circ}07'30''$ East, 99.20 feet; South $20^{\circ}09'09''$ East, 138.75 feet; thence leaving the center line of Dry Creek, South $00^{\circ}13'31''$ East, 200.00 feet, to the Northern boundary of the RIVERSIDE ADDITION (228), as per description filed March 24, 1969, as Instrument 9772, Stanislaus County Records; thence along the Northern boundary of said ADDITION (228), the following two bearings and distances, South $89^{\circ}57'25''$ West, 252.94 feet; North $59^{\circ}06'20''$ West, 159.70 feet, to the Northeast corner of EDGEBROOK MANOR SUBDIVISION, as per map filed April 14, 1959, in Volume 19 of Maps, Page 16, Stanislaus County Records; thence along the Northern boundary of said subdivision the following three bearings and distances, North $59^{\circ}06'20''$ West, 499.70 feet; North $59^{\circ}08'$ West, 379.36 feet; North $71^{\circ}37'13''$ West, 413.26 feet; thence continuing along said boundary and its Westerly extension, North $83^{\circ}22'35''$ West, 480.98 feet; thence South $89^{\circ}28'40''$ West, 118.65 feet, to the Eastern boundary of the above first mentioned DRY CREEK PARK ADDITION (290); thence along said Eastern boundary, North $00^{\circ}36'$ West, 597.30 feet, to the point of beginning, containing 31,635 Acres, more or less.

CLERK'S CERTIFICATE

I, W. T. CHYNOWETH, City Clerk of the City of Modesto, California, do hereby certify as follows:

The foregoing is a full, true and correct copy of a resolution duly adopted by at least a two-thirds (2/3) vote of all members of the Council at a regular meeting of said Council duly and regularly and legally called and held on due notice on March 18, 1974, of which meeting all of the members of said Council had due notice, and at which two-thirds (2/3) thereof were present and acting:

At said meeting said resolution was introduced upon motion of Councilman Dunlap, seconded by Councilman Kullijian, and adopted by the following vote:

AYES: Councilmen: Dunlap, Elliott, Kullijian, Mensinger, Newton, Simon, Mayor Davies

NOES: Councilmen: None

ABSENT: Councilmen: None

I have carefully compared the same with the original minutes of said meeting on file and of record in my office and the foregoing is a full, true and correct copy of the original resolution adopted at said meeting and entered in said minutes; and

Said resolution has not been amended, modified or rescinded since the date of its adoption and the same is now in full force and effect.

DATED: March 19, 1974



City Clerk of the City of Modesto,
California

(SEAL)

MODESTO CITY COUNCIL
RESOLUTION NO. 74-213

RESOLUTION GRANTING A REVOCABLE ENCROACHMENT PERMIT TO THE
WARDEN'S OFFICE TO PERMIT PLANTER TO REMAIN IN PUBLIC RIGHT
OF WAY

WHEREAS, The Warden's Office has requested an encroachment permit to permit a planter to remain in the public right of way on property located at 1401 J Street, Modesto, California; and

WHEREAS, the Director of Public Works in a memorandum dated March 7, 1974 has recommended that the planter be allowed to remain in the public right of way, subject to certain conditions.

NOW, THEREFORE, BE IT RESOLVED by the Council of the City of Modesto as follows:

1. An encroachment permit, revocable upon demand of the City of Modesto, is hereby granted to said applicant to permit the planter to remain in the public right of way on property located at 1401 J Street, Modesto, California.
2. Permittee, his successors and assigns, during the term of this permit, shall indemnify and hold the City harmless from any and all damages, costs and charges of any kind or character arising out of or relating thereto or in any way connected with the exercise of the rights granted by this permit.
3. Insurance in the amount of \$100,000/\$300,000 public liability and \$25,000 property damage to cover the liability assumed by this permit shall be posted with the City Clerk.
4. Permittee shall have ten (10) days from and after the granting of this permit within which to file written acceptance of this permit and no right shall be conferred hereby until said acceptance is filed.

The foregoing resolution was introduced at a regular


meeting of the Council of the City of Modesto held on
the 18th day of March, 1974 by Councilman Elliott ,
who moved its adoption, which motion being duly seconded
by Councilman Kullijian , was upon roll call carried
and the resolution adopted by the following vote:

AYES: Councilmen: Dunlap, Elliott, Kullijian, Mensinger,
Newton, Simon, Mayor Davies

NOES: Councilmen: None

ABSENT: Councilmen: None

ATTEST:



W.T. CHYNOWETH
City Clerk

MODESTO CITY COUNCIL
RESOLUTION NO. 74-214

RESOLUTION GRANTING A REVOCABLE ENCROACHMENT PERMIT TO JOE TROMBETTA TO PERMIT RECONSTRUCTED TWO-BRICK HIGH CURBING TO REMAIN IN PUBLIC RIGHT OF WAY

WHEREAS, Mr. Joe Trombetta has requested an encroachment permit to allow a two-brick high curbing along the property edge of a four-foot sidewalk at his property at 1640 West Rumble Road; and

WHEREAS, in a letter to Mr. Trombetta the staff notified him that it would recommend denial of a request for an encroachment permit to leave the brick curbing in its present location; and

WHEREAS, upon recommendation of the staff, Mr. Trombetta has agreed to widen his sidewalk to six feet and relocate the two-brick high curbing to the edge of the widened sidewalk, in order to obtain the encroachment permit.

NOW, THEREFORE, BE IT RESOLVED by the Council of the City of Modesto as follows:

1. An encroachment permit, revocable upon demand of the City of Modesto, is hereby granted to said applicant to permit the reconstructed two-brick high curbing within the public right of way, subject to the following conditions:
 1. That the sidewalk be widened to six feet, and the two-brick high curbing relocated to the edge of the widened sidewalk;
 2. Permittee, his successors and assigns, during the term of this permit, shall indemnify and hold the City harmless from any and all damages, costs and charges of any kind or character arising out of or relating thereto or in any way connected with the exercise of the rights granted by this permit.
 3. Insurance in the amount of \$100,000/\$300,000 public liability and \$25,000 property damage to cover the liability assumed by this permit shall be posted with the City Clerk.
 4. Permittee shall have ten (10) days from and after the granting of this permit within which to file written acceptance of this

permit and no right shall be conferred hereby until said acceptance is filed.


The foregoing resolution was introduced at a regular meeting of the Council of the City of Modesto held on the 18th day of March, 1974 by Councilman Simon , who moved its adoption, which motion being duly seconded by Councilman Elliott , was upon roll call carried and the resolution adopted by the following vote:

AYES: Councilmen: Dunlap, Elliott, Kullijian, Mensinger,
Newton, Simon, Mayor Davies

NOES: Councilmen: None

ABSENT: Councilmen: None

ATTEST:


W. T. GYNOWETH
City Clerk

MODESTO CITY COUNCIL
RESOLUTION NO. 74-215

A RESOLUTION DETERMINING THAT THE PUBLIC INTEREST AND CONVENIENCE REQUIRE THAT AN AREA BE ANNEXED TO THE MODESTO MUNICIPAL SEWER DISTRICT NO. 1; SETTING FORTH A GENERAL DESCRIPTION OF THE AREA PROPOSED TO BE ANNEXED TO THE DISTRICT; AND NAMING A TIME AND PLACE FOR HEARING ON THE ANNEXATION OF SAID TERRITORY TO SAID DISTRICT AND PROVIDING FOR NOTICE THEREOF. (~~SCENIC-ENCINA~~)

WHEREAS, there has been annexed to the City of Modesto on February 11, 19 74, certain territory known as Scenic-Encina Addition, and

WHEREAS, the inclusion of the area contained in Scenic-Encina Addition to the Modesto Municipal Sewer District No. 1 of the City of Modesto is required by the public interest and convenience;

NOW, THEREFORE, BE IT RESOLVED by the Council of the City of Modesto as follows:

SECTION 1. The public interest and convenience require that that certain area annexed to the City of Modesto and known as Scenic-Encina Addition (herein called the area proposed to be annexed) be annexed to the Modesto Municipal Sewer District No. 1 (herein called the "district") under the Community Facilities Law of 1911 (California Health and Safety Code Sections 4600, et seq., herein called the "law") pursuant to Article 6 of the law.

SECTION 2. A general description of the boundaries of the area proposed to be annexed to the district is attached hereto and made a part hereof as though set forth in full herein.

SECTION 3. The area proposed to be annexed to the Modesto Municipal Sewer District No. 1 is hereby designated as Modesto Municipal Sewer District No. 1 Annexation No. 119.

SECTION 4. The Council hereby declares that the area proposed to be annexed to the district will be benefited by such annexation.

SECTION 5. Monday, May 6, 19 74, at the hour of 4:05 P.M., is hereby named as the time and the City Council Chambers, City Hall, 801 11th Street, Modesto, California, is hereby named as the place for the hearing by the Council of the city of objections by any person interested in the annexation of the territory proposed to be annexed. On said day fixed for the hearing, or any day to which the hearing is continued, the Council shall hear and consider all written and oral objections presented to the annexation of the territory proposed to be annexed. At the hearing

the Council may exclude from the territory proposed to be annexed any area that in its opinion would not be benefited by inclusion within the Modesto Municipal Sewer District No. 1. The Council will not modify the boundaries of the territory proposed to be annexed so as to exclude from it any land which would in the judgment of the Council be benefited by inclusion within the Modesto Municipal Sewer District No. 1, nor will the Council include in the territory proposed to be annexed any lands which will not in its judgment be so benefited. Upon the final hearing, and after making all necessary and proper changes (if any) in the boundaries of the territory proposed to be annexed, the Council may, by resolution passed by a vote of two-thirds (2/3) of all of its members, annex the territory designated as Modesto Municipal Sewer District No. 1 Annexation No. 119.

SECTION 6. The City Clerk is hereby directed, upon the adoption of this resolution, to cause this resolution, together with the names of the members of the Council voting for and against it, to be published once a week for at least two (2) weeks before the day fixed for the hearing in The Modesto Bee, a newspaper of general circulation printed and published in the City. The first of said publications shall be not more than sixty (60) nor less than thirty (30) days prior to the date fixed for the hearing. The City Clerk is hereby further directed to cause copies of this resolution to be posted in three (3) public places within the area proposed to be annexed, which said public places are hereby fixed and determined by the Council as follows:

- (1) On the South side of Scenic Drive at the Northeastern corner of the Addition.
- (2) On the North side of Encina Avenue on the East line of the Addition.
- (3) On the North side of Haddon Avenue at the Southeastern corner of the Addition.

Said posting shall be made not earlier than the sixtieth (60th) nor later than the thirtieth (30th) day prior to the date fixed for the hearing. Not earlier than sixty (60) nor later than thirty (30) days prior to the hearing a copy of this resolution, together with a map showing the boundary lines of the territory proposed to be annexed, shall be mailed postage prepaid;

(1) to each person to whom land in the area proposed to be annexed is assessed either (a) as such owner as shown on the last equalized county assessment roll of the County, at his address as shown upon said roll, or in the case of any real property assessed

for purposes of general taxation by the State Board of Equalization then to the owner of such property as shown on the last roll of the State Board of Equalization transmitted to the County Auditor of the County at his address as shown upon such roll, or (b) as such owner is otherwise known to the City Clerk at his address as known to the City Clerk (and the City Clerk shall make diligent efforts to ascertain the names and addresses of all persons owning land in the area proposed to be annexed as of a date not more than thirty (30) days prior to the date of the hearing, including inspection by or for him of said last equalized county assessment roll, said roll of said State Board of Equalization, the County Assessor's records, the County Recorder's records, and inquiry at other sources); and

(2) to each person who has any interest in any land in the area proposed to be annexed whose name and address and a designation of the land in which he is interested is on file in the office of the City Clerk.

Any error, omission or mistake in any such mailing or any failure of any person to receive any such printed copy of this resolution (and such map) shall not invalidate the proceedings hereby initiated. Said publication, posting and mailing shall constitute notice of the hearing and no other notice of the hearing need be given.

SECTION 7. This resolution is adopted, and all proceedings for the annexation of the territory proposed to be annexed and designated as Modesto Municipal Sewer District No. 1 Annexation No. 119, shall be taken pursuant to the Law.

The foregoing resolution was introduced at a regular meeting of the Council of the City of Modesto held on the 18th day of March, 19 74, by Councilman Dunlap, who moved its adoption, which motion being duly seconded by Councilman Simon, was upon roll call carried and the resolution adopted by the following vote:

AYES: Councilmen: Dunlap, Elliott, Kullijian, Mensinger, Simon, Mayor Davies

NOES: Councilmen: None

ABSENT: Councilmen: Newton

ATTEST: W. T. Chynoweth
W. T. CHYNOWETH, City Clerk

(SEAL)

APPROVED AS TO FORM:

By Elwyn L. Johnson
ELWYN L. JOHNSON, City Attorney

APPROVED AS TO DESCRIPTION:

By Russ Campbell
Public Works Department

Russ Campbell
3-13-74
-3-

SCENIC-ENCINA ADDITION

All that real property in the State of California, County of Stanislaus, being a portion of Section 27, Township 3 South, Range 9 East, Mount Diablo Base and Meridian, described as follows:

Beginning at a point on the existing City Limits as established by the Southwest corner of the MORAN ADDITION (102), as per description filed December 24, 1959, as Instrument 37564, Stanislaus County Records, said point also being on the boundary of LA LOMA - YOSEMITE ADDITION (55), as per description filed December 4, 1953, as Instrument 30045, Stanislaus County Records; thence along the boundary of ADDITION (55) the following six bearings and distances, South $00^{\circ}29'50''$ East, 1,282.76 feet; North $89^{\circ}44'10''$ West, 329.37 feet; North $00^{\circ}29'50''$ West, 1,283.06 feet; North $89^{\circ}40'30''$ West, 329.70 feet; South $00^{\circ}28'45''$ East, 335.54 feet; North $89^{\circ}44'30''$ West, 659.44 feet, to a point on the Eastern boundary of LA LOMA SCHOOL ADDITION (73), as per description filed January 24, 1957, as Instrument 2170, Stanislaus County Records; thence along the Eastern boundary of ADDITION (73), and its Northerly extension, North $00^{\circ}38'00''$ West, 411.18 feet, to the Northern line of 75.00 foot Modesto Irrigation District Lateral Number 2 right of way; thence along said Northern line, South $89^{\circ}41'00''$ East, 30.94 feet; thence along a line parallel with and 29.40 feet, at right angles, Easterly from the quarter section line of Section 27, North $00^{\circ}33'03''$ West, 1,525.56 feet, to the approximate center line of Dry Creek; thence along said approximate center line of Dry Creek, the following five bearings and distances, North $72^{\circ}53'00''$ East, 49.09 feet; North $61^{\circ}38'29''$ East, 111.35 feet; North $72^{\circ}48'01''$ East, 112.04 feet; North $61^{\circ}36'43''$ East, 133.83 feet; North $53^{\circ}50'45''$ East, 314.34 feet; thence leaving the approximate center line of Dry Creek, North $00^{\circ}36'00''$ West, 451.83 feet, to a point on the Southern boundary of STRATHMORE ADDITION (226), as per description filed February 13, 1969, as Instrument 4972, Stanislaus County Records; thence along said Southern boundary of ADDITION (226), North $73^{\circ}46'45''$ East, 669.73 feet; thence North $80^{\circ}14'45''$ East, 15.14 feet; thence leaving the existing City Limits, South $00^{\circ}36'00''$ East, 146.33 feet, to the Northwest corner of DRY CREEK PARK NO. 1 ADDITION (290), as per description filed May 16, 1972, as Instrument 19654, Stanislaus County Records; thence along the Western boundary of ADDITION (290), South $00^{\circ}36'00''$ East, 764.17 feet; to the Northwest corner of DRY CREEK ADDITION (197), as per description filed October 26, 1966, as Instrument 37059, Stanislaus County Records, thence along the Western boundary of ADDITION (197), South $00^{\circ}36'00''$ East, 330.14 feet, to the Southwest corner of ADDITION (197); thence leaving the existing City Limits, South $00^{\circ}36'00''$ East, 660.84 feet, to the Northwestern corner of the MORAN ADDITION (102), first above mentioned; thence South $00^{\circ}36'00''$ East, 697.26 feet, to the point of beginning, containing 78.027 Acres, more or less.

CLERK'S CERTIFICATE

I, W. T. CHYNOWETH, City Clerk of the City of Modesto, California, do hereby certify as follows:

The foregoing is a full, true and correct copy of a resolution duly adopted by at least a two-thirds (2/3) vote of all members of the Council at a regular meeting of said Council duly and regularly and legally called and held on due notice on March 18, 1974, of which meeting all of the members of said Council had due notice, and at which two-thirds (2/3) thereof were present and acting:

At said meeting said resolution was introduced upon motion of Councilman Dunlap, seconded by Councilman Simon, and adopted by the following vote:

AYES: Councilmen: Dunlap, Elliott, Kullijian, Mensinger, Simon, Mayor Davies


NOES: Councilmen: None

ABSENT: Councilmen: Newton

I have carefully compared the same with the original minutes of said meeting on file and of record in my office and the foregoing is a full, true and correct copy of the original resolution adopted at said meeting and entered in said minutes; and

Said resolution has not been amended, modified or rescinded since the date of its adoption and the same is now in full force and effect.

DATED: March 19, 1974



City Clerk of the City of Modesto,
California

(SEAL)

MODESTO CITY COUNCIL
RESOLUTION NO. 74-216

A RESOLUTION WITHDRAWING CERTAIN DESCRIBED
TERRITORY FROM THE EMPIRE FIRE PROTECTION
DISTRICT AND THE MC HENRY-DRY CREEK FIRE
PROTECTION DISTRICT IN STANISLAUS COUNTY.

WHEREAS, a portion of the Empire Fire Protection District and the McHenry-Dry Creek Fire Protection District in Stanislaus County was annexed to the City of Modesto as Scenic-Encina Addition by Ordinance No. 1325-C.S. adopted on February 11, 1974, and said addition officially became a part of the City of Modesto on February 27, 1974, and

WHEREAS, the Health and Safety Code of the State of California provides that whenever any portion of such a District is included within a city by reason of annexation, such portion may be withdrawn from the District by the filing with the governing body of the District and the Stanislaus County Board of Supervisors, the tax levying authority of the District, a copy of a resolution of the legislative body of the city, describing the included portion, and declaring such portion withdrawn, and

WHEREAS, it is to the best interests of the residents in the area of said Fire Protection Districts which have been annexed to the City that the area be withdrawn from said Fire Protection Districts and provided fire prevention and fire fighting services by the City,

NOW, THEREFORE, BE IT RESOLVED by the Council of the City of Modesto that the territory, the description of which is attached hereto and made a part hereof as though set forth in full herein, be withdrawn from the boundaries of the Empire Fire Protection District and the McHenry-Dry Creek Fire Protection District in Stanislaus County. Said withdrawal to be effective at 12:00 midnight on December 31, 1974.

BE IT FURTHER RESOLVED that the City Clerk be, and he is hereby directed to file a certified copy of this resolution with the governing bodies of the Districts and the Stanislaus County Board of Supervisors, the tax levying authority of the Districts.

The foregoing resolution was introduced at a regular meeting of the Council of the City of Modesto held on the 18th day of March, 1974, by Councilman Dunlap, who moved its adoption, which motion being duly seconded by Councilman Simon, was upon roll call carried and the resolution adopted by the following vote:

AYES: Councilmen: Dunlap, Elliott, Kullijian, Mensinger, Simon, Mayor Davies

NOES: Councilmen: None

ABSENT: Councilmen: Newton

ATTEST: W. T. Chynoweth
W. T. CHYNOWETH, City Clerk

(SEAL)

APPROVED AS TO FORM:

By Elwyn L. Johnson
ELWYN L. JOHNSON, City Attorney

APPROVED AS TO DESCRIPTION:

By Paul Campbell
Public Works Department

Roll
3-13-74

SCENIC-ENCINA ADDITION

All that real property in the State of California, County of Stanislaus, being a portion of Section 27, Township 3 South, Range 9 East, Mount Diablo Base and Meridian, described as follows:

Beginning at a point on the existing City Limits as established by the Southwest corner of the MORAN ADDITION (102), as per description filed December 24, 1959, as Instrument 37564, Stanislaus County Records, said point also being on the boundary of LA LOMA - YOSEMITE ADDITION (55), as per description filed December 4, 1953, as Instrument 30045, Stanislaus County Records; thence along the boundary of ADDITION (55) the following six bearings and distances, South $00^{\circ}29'50''$ East, 1,282.76 feet; North $89^{\circ}44'10''$ West, 329.37 feet; North $00^{\circ}29'50''$ West, 1,283.06 feet; North $89^{\circ}40'30''$ West, 329.70 feet; South $00^{\circ}28'45''$ East, 335.54 feet; North $89^{\circ}44'30''$ West, 659.44 feet, to a point on the Eastern boundary of LA LOMA SCHOOL ADDITION (73), as per description filed January 24, 1957, as Instrument 2170, Stanislaus County Records; thence along the Eastern boundary of ADDITION (73), and its Northerly extension, North $00^{\circ}38'00''$ West, 411.18 feet, to the Northern line of 75.00 foot Modesto Irrigation District Lateral Number 2 right of way; thence along said Northern line, South $89^{\circ}41'00''$ East, 30.94 feet; thence along a line parallel with and 29.40 feet, at right angles, Easterly from the quarter section line of Section 27, North $00^{\circ}33'03''$ West, 1,525.56 feet, to the approximate center line of Dry Creek; thence along said approximate center line of Dry Creek, the following five bearings and distances, North $72^{\circ}53'00''$ East, 49.09 feet; North $61^{\circ}38'29''$ East, 111.35 feet; North $72^{\circ}48'01''$ East, 112.04 feet; North $61^{\circ}36'43''$ East, 133.83 feet; North $53^{\circ}50'45''$ East, 314.34 feet; thence leaving the approximate center line of Dry Creek, North $00^{\circ}36'00''$ West, 451.83 feet, to a point on the Southern boundary of STRATHMORE ADDITION (226), as per description filed February 13, 1969, as Instrument 4972, Stanislaus County Records; thence along said Southern boundary of ADDITION (226), North $73^{\circ}46'45''$ East, 669.73 feet; thence North $80^{\circ}14'45''$ East, 15.14 feet; thence leaving the existing City Limits, South $00^{\circ}36'00''$ East, 146.33 feet, to the Northwest corner of DRY CREEK PARK NO. 1 ADDITION (290), as per description filed May 16, 1972, as Instrument 19654, Stanislaus County Records; thence along the Western boundary of ADDITION (290), South $00^{\circ}36'00''$ East, 764.17 feet; to the Northwest corner of DRY CREEK ADDITION (197), as per description filed October 26, 1966, as Instrument 37059, Stanislaus County Records, thence along the Western boundary of ADDITION (197), South $00^{\circ}36'00''$ East, 330.14 feet, to the Southwest corner of ADDITION (197); thence leaving the existing City Limits, South $00^{\circ}36'00''$ East, 660.84 feet, to the Northwestern corner of the MORAN ADDITION (102), first above mentioned; thence South $00^{\circ}36'00''$ East, 697.26 feet, to the point of beginning, containing 78.027 Acres, more or less.

MODESTO CITY COUNCIL
RESOLUTION NO. 74-217

A RESOLUTION APPROVING THE FINAL MAP OF THE
EASTRIDGE NO. 3 SUBDIVISION
OF THE CITY OF MODESTO.

WHEREAS, PAUL M. ZAGARIS and LIBERTY ZAGARIS,

husband and wife

~~is~~ (are) possessed of a tract of land situate in the City of Modesto,
County of Stanislaus, consisting of 11.65 acres, known as the
EASTRIDGE NO. 3 Subdivision, and

WHEREAS, a tentative map of said tract was approved by the
City Planning Commission on the 15th day of February, 1972,
and

WHEREAS, the final map of said tract has been approved by the
Secretary of the City Planning Commission, and

WHEREAS, the City Engineer of the City of Modesto has certified
that the final map of said EASTRIDGE NO. 3
Subdivision meets all of the provisions of the California Subdivision
Map Act and the provisions of the Modesto Municipal Code relating to
subdivisions, and that the map is technically correct,

NOW, THEREFORE, BE IT RESOLVED by the Council of the City of
Modesto that said final map of the EASTRIDGE NO. 3
Subdivision be approved; that the streets, alleys and easements as
shown thereon within the boundaries of said tract be accepted on behalf
of the public for public use; and that the City Clerk be authorized to
certify the map of said tract on behalf of the City of Modesto after
the fees in the amount of Two Thousand, Seven Hundred Twenty-two and 15/100
(\$2,722.15) Dollars, as

required by the Modesto Municipal Code, for checking, copies of maps
and recording have been paid, and subdividers have furnished improvement
securities as defined in Section 11612 of the Business and Professions
Code of the State of California. Said improvement securities shall be
in forms acceptable to the City Attorney and in the amounts required by

the Agreement hereinafter referred to, and shall secure the obligations set forth in clause (a) and clause (b) of the second sentence of the third paragraph of said Section 11612.

BE IT FURTHER RESOLVED that the Council of the City of Modesto hereby finds that said proposed subdivision, together with the provisions for its design and improvement, is consistent with applicable general and specific plans of the City of Modesto.

BE IT FURTHER RESOLVED that the City Manager and the City Clerk be authorized to execute and attest, respectively, an agreement with subdividers as required by Section 4-4.604 (c) of the Modesto Municipal Code.

The foregoing resolution was introduced at a regular meeting of the Council of the City of Modesto held on the 18th day of March, 19 74, by Councilman Dunlap, who moved its adoption, which motion being duly seconded by Councilman Simon, was upon roll call carried and the resolution adopted by the following vote:

AYES: Councilmen: Dunlap, Elliott, Kullijian, Mensinger,
Simon, Mayor Davies
NOES: Councilmen: None
ABSENT: Councilmen: Newton

ATTEST: W. T. Chynoweth
W. T. CHYNOWETH, City Clerk

(SEAL)

APPROVED AS TO FORM:

BY Elwyn L. Johnson
ELWYN L. JOHNSON, City Attorney

MODESTO CITY COUNCIL
RESOLUTION NO. 74-218

A RESOLUTION APPROVING AGREEMENT BETWEEN THE CITY OF MODESTO AND
UNITED AIRLINES FOR SECURITY COSTS FOR MODESTO CITY-COUNTY AIRPORT

BE IT HEREBY RESOLVED by the Council of the City of Modesto
that the agreement between the City of Modesto and United Airlines

for security costs for Modesto City-County Airport effective
January 1, 1974

be, and it is hereby approved.

BE IT FURTHER RESOLVED that the execution of said agreement
by the designated city officials be authorized.

The foregoing resolution was introduced at a regular meeting
of the Council of the City of Modesto held on the 18th day of

March , 1974 , by Councilman Dunlap , who moved its
adoption, which motion being duly seconded by Councilman Simon ,
was upon roll call carried and the resolution adopted by the follow-
ing vote:

AYES: Councilmen: Dunlap, Elliott, Kullijian, Mensinger, Simon,
Mayor Davies
NOES: Councilmen: None
ABSENT: Councilmen: Newton

ATTEST:


W. T. CHYNOWETH, City Clerk

MODESTO CITY COUNCIL
RESOLUTION NO. 74-219

AMENDMENT TO

A RESOLUTION APPROVING/AGREEMENT BETWEEN THE CITY OF MODESTO AND SILVAIRE AVIATION FOR ADDITIONAL AIRCRAFT PARKING SPACES (Silvaire Aviation Base Operator Lease)

BE IT HEREBY RESOLVED by the Council of the City of Modesto
amendment to
that the/agreement between the City of Modesto and Silvaire Aviation

for additional aircraft parking spaces

be, and it is hereby approved.

BE IT FURTHER RESOLVED that the execution of said agreement
by the designated city officials be authorized.

The foregoing resolution was introduced at a regular meeting
of the Council of the City of Modesto held on the 18th day of
March , 19 74 , by Councilman Dunlap , who moved its
adoption, which motion being duly seconded by Councilman Simon ,
was upon roll call carried and the resolution adopted by the follow-
ing vote:

AYES: Councilmen: Dunlap, Elliott, Kullijian, Mensinger,
Simon, Mayor Davies

NOES: Councilmen: None

ABSENT: Councilmen: Newton

ATTEST:


W. T. CHYNOWETH, City Clerk

MODESTO CITY COUNCIL
RESOLUTION NO. 74-220

A RESOLUTION APPROVING AGREEMENT BETWEEN THE CITY OF MODESTO AND CLEVELAND AND EUNICE MAE MATHIA FOR SEWER SERVICE TO PROPERTY LOCATED AT 1203 SCENIC DRIVE

BE IT HEREBY RESOLVED by the Council of the City of Modesto that the agreement between the City of Modesto and Cleveland and Eunice Mae Mathia

for sewer service at 1203 Scenic Drive

be, and it is hereby approved.

BE IT FURTHER RESOLVED that the execution of said agreement by the designated city officials be authorized.

The foregoing resolution was introduced at a regular meeting of the Council of the City of Modesto held on the 18th day of

March , 1974, by Councilman Dunlap , who moved its adoption, which motion being duly seconded by Councilman Simon , was upon roll call carried and the resolution adopted by the following vote:

AYES: Councilmen: Dunlap, Elliott, Kullijian, Mensinger,
Simon, Mayor Davies

NOES: Councilmen: None

ABSENT: Councilmen: Newton

ATTEST:


W. T. CHYNOWETH, City Clerk

MODESTO CITY COUNCIL
RESOLUTION NO. 74-221

A RESOLUTION ACCEPTING IMPROVEMENTS IN CAPISTRANO PARK NO. 1
SUBDIVISION AND AUTHORIZING RELEASE OF SUBDIVISION BONDS UPON
EXPIRATION OF STATUTORY LIEN PERIODS

WHEREAS, Allen Grant, Inc., a corporation, subdividers of Capistrano Park No. 1, has filed Instruments of Credit for faithful performance and labor and materials in the amounts of \$56,600 and \$28,300 respectively to guarantee improvements in Capistrano Park No. 1; and

WHEREAS, the Director of Public Works in a memorandum dated March 13, 1974, indicates that all work required by the subdivision agreement has been completed to the satisfaction of the Public Works Department; and

WHEREAS, the Director of Public Works has indicated that it would be in order for the City Council to accept the improvements in said subdivision as complete and authorize the City Clerk to record a Notice of Completion and release the bonds upon expiration of the statutory lien periods.

NOW, THEREFORE, BE IT RESOLVED by the Council of the City of Modesto:

1. The improvements of Capistrano Park No. 1 Subdivision are hereby accepted.
2. The City Clerk is hereby authorized to release the bond for faithful performance in the amount of \$56,600 upon recordation of the Notice of Completion.
3. The City Clerk is hereby authorized to release the bond for labor and materials in the amount of \$28,300 upon expiration of the statutory lien period.

The foregoing resolution was introduced at a regular meeting of the Council of the City of Modesto held on the 18th day of March, 1974, by Councilman Dunlap, who moved its adoption, which motion being duly seconded by Councilman Simon, was upon roll call carried and the resolution adopted by the following vote:

AYES: Councilmen: Dunlap, Elliott, Kullijian, Mensinger, Simon,
Mayor Davies
NOES: Councilmen: None
ABSENT: Councilmen: Newton

ATTEST:


W.T. CHYNOWETH, City Clerk

MODESTO CITY COUNCIL
RESOLUTION NO. 74-222

A RESOLUTION APPROVING AGREEMENT BETWEEN THE CITY OF MODESTO AND
VILLAGE PHARMACY TO COLLECT PAYMENTS OF WATER AND SEWER BILLS FOR
THE CITY OF MODESTO

BE IT HEREBY RESOLVED by the Council of the City of Modesto
that the agreement between the City of Modesto and Village Pharmacy

for collection of water and sewer bills for the City of Modesto

be, and it is hereby approved.

BE IT FURTHER RESOLVED that the execution of said agreement
by the designated city officials be authorized.

The foregoing resolution was introduced at a regular meeting
of the Council of the City of Modesto held on the 18th day of

March , 1974, by Councilman Dunlap , who moved its
adoption, which motion being duly seconded by Councilman Simon ,
was upon roll call carried and the resolution adopted by the follow-
ing vote:

AYES: Councilmen: Dunlap, Elliott, Kullijian, Mensinger,
Simon, Mayor Davies

NOES: Councilmen: None

ABSENT: Councilmen: Newton

ATTEST:


W. T. CHYNOWETH, City Clerk

MODESTO CITY COUNCIL
RESOLUTION NO. 74-223

A RESOLUTION SETTING TIME AND PLACE FOR HEARING REQUEST FOR
INCREASE IN TAXI RATES

BE IT HEREBY RESOLVED by the Council of the City of Modesto
that March 25, 1974 , at 7:35 P.M. in the Council Cham-
bers, City Hall, 801 Eleventh Street, Modesto, California is
hereby set as the time and place for consideration of a request
for increase in taxi rates

The foregoing resolution was introduced at a regular meet-
ing of the Council of the City of Modesto held on the 18th day
of March , 19 74 , by Councilman Elliott , who moved its
adoption, which motion being duly seconded by Councilman Dunlap ,
was upon roll call carried and the resolution adopted by the follow-
ing vote:

AYES: Councilmen: Dunlap, Elliott, Mensinger, Newton, Simon,
Mayor Davies

NOES: Councilmen: None

ABSENT: Councilmen: Kullijian

ATTEST:


W. T. CHYNOWETH, City Clerk

MODESTO CITY COUNCIL
RESOLUTION NO. 74-224

A RESOLUTION APPOINTING MEMBER OF THE PLANNING COMMISSION

(Robert J. Thompson)

WHEREAS, Section 1102 of the Charter of the City of Modesto authorizes the City Council to appoint members to various Boards and Commissions;

NOW, THEREFORE, BE IT RESOLVED by the Council of the City of Modesto as follows:

SECTION 1. The following person is hereby appointed to the
PLANNING COMMISSION for the respective
term as indicated: To complete the term of John E. Griffin, Jr
ending January 1, 1976

SECTION 2. The City Clerk is hereby directed to transmit a copy of this resolution to the newly appointed member of the

Planning Commission and the Secretary thereof.

The foregoing resolution was introduced at a regular meeting of the Council of the City of Modesto held on the 18th day of March 19 74, by Councilman Mensinger, who moved its adoption, which motion being duly seconded by Councilman Dunlap, was upon roll call carried and the resolution adopted by the following vote:

AYES: Councilmen: Dunlap, Elliott, Kullijian, Mensinger,
Newton, Simon, Mayor Davies

NOES: Councilmen: None

ABSENT: Councilmen: None

ATTEST:


W. T. CHYNOWETH, City Clerk

MODESTO CITY COUNCIL
RESOLUTION NO. 74-225

A RESOLUTION SETTING TIME AND PLACE FOR HEARING APPEAL BY DAVID TANNER AND RICHARD D. PETERSON TO PLANNING COMMISSION DENIAL OF REQUEST FOR P-D ZONING

BE IT HEREBY RESOLVED by the Council of the City of Modesto that April 22, 1974, at 7:30 P.M. in the Council Chambers, City Hall, 801 Eleventh Street, Modesto, California is hereby set as the time and place for consideration of appeal by David Tanner and Richard D. Peterson to Planning Commission denial of request for P-D zoning at northeast corner of Oakdale and Orangeburg to permit construction of a shopping center and 123-unit one and two story condominium project.

The foregoing resolution was introduced at a regular meeting of the Council of the City of Modesto held on the 25th day of March, 1974, by Councilman Elliott, who moved its adoption, which motion being duly seconded by Councilman Newton, was upon roll call carried and the resolution adopted by the following vote:

AYES: Councilmen: Dunlap, Elliott, Kullijian, Mensinger, Newton,
Vice Mayor Simon
NOES: Councilmen: None
ABSENT: Councilmen: Mayor Davies

ATTEST:


W. T. CHYNOWETH, City Clerk

MODESTO CITY COUNCIL
RESOLUTION NO. 74-226

A RESOLUTION ACCEPTING THE BID OF CENTRAL VALLEY CHRYSLER PLYMOUTH
FOR 22 NEW POLICE PATROL VEHICLES

WHEREAS, Resolution No. 74-119 , adopted by the Council of the
City of Modesto on February 11, 1974 , approved the plans and speci-
fications for the furnishing of automotive equipment

and authorized the calling for bids, and

WHEREAS, the bids received for the 22 new police patrol vehicles
were opened at February 26, 1974 at 2:00 P.M. and later tabulated
by the Director of Finance for the consideration of the Council,
and

WHEREAS, the City Manager has recommended that
the bid of Central Valley Chrysler Plymouth in the amount of \$78,345.74
be accepted as the lowest responsible bid.

NOW, THEREFORE, BE IT RESOLVED by the Council of the City of Modesto
that the bid of Central Valley Chrysler Plymouth in the amount of
\$78,345.74

be accepted and the execution of a contract for the ~~completion~~ ^{purchase} of the
vehicles
~~project~~ by the City's designated officials be authorized.


The foregoing resolution was introduced at a regular meeting of
the Council of the City of Modesto held on the 25th day of March,
1974 , by Councilman Mensinger, who moved its adoption, which motion
being duly seconded by Councilman Dunlap , was upon roll call
carried and the resolution adopted by the following vote:

AYES: Councilmen: Dunlap, Elliott, Kullijian, Mensinger, Newton,
Vice Mayor Simon

NOES: Councilmen: None

ABSENT: Councilmen: Mayor Davies

ATTEST:


W. T. CHYNOWETH, City Clerk

MODESTO CITY COUNCIL
RESOLUTION NO. 74-227

A RESOLUTION ACCEPTING THE CONSTRUCTION OF WATER LINES IN McHENRY AVENUE BETWEEN NEEDHAM AND MORRIS

WHEREAS, a report has been filed by the Director of Public Works that the construction of water lines in McHenry Avenue between Needham and Morris has been completed by R. M. Haugen and Sons

in accordance with the contract agreement dated December 17, 1973

NOW, THEREFORE, BE IT RESOLVED that the construction of water lines in McHenry Avenue between Needham and Morris be accepted from said contractor, R. M. Haugen & Sons

that notice of completion be filed with the Recorder of Stanislaus County and that payment of amounts due in the amount of \$25,359.13 as provided in the contract, be authorized.


The foregoing resolution was introduced at a regular meeting of the Council of the City of Modesto held on the 25th day of March, 1974, by Councilman Elliott, who moved its adoption, which motion being duly seconded by Councilman Newton, was upon roll call carried and the resolution adopted by the following vote:

AYES: Councilmen: Dunlap, Elliott, Kullijian, Mensinger, Newton, Vice Mayor Simon

NOES: Councilmen: None

ABSENT: Councilmen: Mayor Davies

ATTEST:


W. T. CHYNOWETH, City Clerk

MODESTO CITY COUNCIL
RESOLUTION NO. 74-228

A RESOLUTION AMENDING RESOLUTION NO. 73-213 TO AMEND THE CONDITIONS OF APPROVAL FOR A REVISED DEVELOPMENT PLAN FOR PLANNED DEVELOPMENT ZONE, P-D (109). (ERNEST W. HAHN, INC.)

WHEREAS, the Modesto City Council on March 12, 1973 at the request of E. W. Hahn, Inc., rezoned to Planned Development Zone, P-D (109), property located on the west side of Dale Road north of Freeway 99 and the Modesto Irrigation District Lateral No. 7, to allow construction of a regional shopping center, and

WHEREAS, effective June 19, 1973, the area of rezoned Planned Development Zone, P-D (109) was annexed to the City of Modesto, and

WHEREAS, E. W. Hahn, Inc. on November 23, 1973, filed a verified application to revise the boundaries of P-D (109) to include an additional parcel of land currently zoned One-Family Residential Zone, R-1, located across the Sisk Road (Frontage Road) alignment from the proposed shopping center on the northerly side of Freeway 99 and west of Dale Road and more particularly described as follows:

All that certain real property situate in Lots 5 and 8 of the MCKINNEY COLONY recorded in Volume 1 of Maps, at Page 57, Stanislaus County Records, in Section 11, Township 3 South, Range 8 East, Mount Diablo Base and Meridian, located in the City of Modesto, County of Stanislaus, State of California, described as follows:

Beginning at the Northerly extremity of course (8) as described in deed recorded on January 18, 1973, in Volume 2525 of Official Records, at Page 863, Stanislaus County Records, said point being at the intersection of the Westerly line of Beckwith Road overcrossing and the Southerly line of the right Frontage Road; thence Southwesterly along the Westerly line of said Beckwith Road overcrossing the following courses: South $26^{\circ} 58' 04''$ West 72.09 feet; thence South $53^{\circ} 12' 59''$ West 163.47 feet; thence South $62^{\circ} 06' 46''$ West 152.57 feet; thence South $86^{\circ} 23' 47''$ West 44.48 feet to a point on the Northerly line of State Highway 99 and the beginning of a tangent curve concave to the South with the radial line bearing South $48^{\circ} 32' 26''$ West; thence Northwesterly along the arc of said curve having a radius of 1500.00 feet, through a central angle of $20^{\circ} 13' 45''$, an arc distance of 529.60 feet; thence North $61^{\circ} 41' 19''$ West 402.97 feet; thence North $33^{\circ} 38' 25''$ East 139.91 feet to a point on the Southerly line of the right Frontage Road; thence Easterly along said Frontage Road south $74^{\circ} 08' 44''$ East 652.32 feet to the beginning of a tangent curve concave to the South; thence Easterly along the arc of said curve having a radius of 1050.00 feet, through a central angle of $25^{\circ} 23' 17''$ an arc distance of 465.26 feet to the true point of beginning,

and,

WHEREAS, said additional parcel of land is proposed to be used for construction of a Storm Drainage Ponding Basin to serve the P-D (109) regional shopping center, and

WHEREAS, after a public hearing held on February 19, 1974, it was found and determined by the Planning Commission that rezoning of the property as requested is required by public necessity, convenience and general welfare for the following reasons:

1. The proposed rezoning is to allow development of a storm drainage ponding basin only and does not include any additional commercial or other land uses.
2. The proposed storm drainage ponding basin will provide for a far superior means of disposing of storm water than the dry well system originally planned and approved for the P-D (109) regional shopping center,

and, WHEREAS, the Council certifies it has received and reviewed the findings of the City of Modesto Environmental Assessment Committee which resulted in a negative declaration of environmental impact, and

WHEREAS, after a public hearing held on March 25, 1974, the Council found and determined that the application of E. W. Hahn, Inc. to revise the boundaries of P-D (109) to include said additional parcel of land as hereinabove described, should be granted as consonant with public necessity, convenience and general welfare for the reasons set forth above, and

WHEREAS, the Council has introduced Ordinance No. 1343 -C.S. on the 25th day of March, 1974, reclassifying the above-described property from One-Family Residential Zone, R-1, to Planned-Development Zone, P-D (109),

NOW, THEREFORE, BE IT RESOLVED by the Council of the City of Modesto as follows:

SECTION 1. DEVELOPMENT PLAN. A development plan for said additional area of Planned Development Zone, P-D (109), is hereby approved in accordance with the plan entitled, "Ponding Basin Plan and Landscape Detail" as amended in red on its face and stamped approved by the Planning Commission on February 19, 1974, and on file in the office of the Planning Director, subject to the following conditions:

1. That development of the storm drainage ponding basin shall be in accordance with the plan titled "Ponding Basin Plan and Landscape Detail" as amended in red on its face, stamped approved by the Planning Commission on February 19, 1974, and on file in the office of the Planning Director.
2. That the access road into the ponding basin be surfaced with asphalt and base rock and be otherwise constructed in accordance with the requirements of the Director of Public Works.
3. That all chain link fencing shown on the plot plan, other than that to be installed by the State adjacent to Freeway 99, shall be installed by the applicant and shall be a green vinyl chain link fence.
4. That prior to the issuance of a building permit for the ponding basin, a landscaping and irrigation plan for the ponding basin area shall be submitted by the applicant and approved by the Director of

Planning and the Director of Parks and Recreation. The landscape and irrigation system shall be installed and maintained in accordance with the approved landscape and irrigation plan. Evergreen vines of a variety acceptable to the Director of Parks and Recreation shall be planted so as to completely cover the chain link fencing within a reasonable period of time. Irrigation shall be by underground sprinkler system.

5. That the above-described property shall be incorporated as an integral part of P-D (109) and all conditions of approval imposed upon P-D (109) shall remain in full force and effect.

SECTION 2. DEVELOPMENT SCHEDULE. The following development schedule is hereby approved for said additional area of Planned Development Zone, P-D (109):

That construction of the storm drainage ponding in said additional area of Planned Development Zone, P-D (109), be incorporated into Phase I of the overall development schedule of P-D (109) which specifies construction to begin on or before July 1, 1975, and be completed not later than July 1, 1978.

SECTION 3. CHANGES IN DEVELOPMENT PLAN. Any changes in the above-mentioned development plan shall be made in accordance with the provisions of Section 10-2.2708 of the Modesto Municipal Code.

SECTION 4. COMPLIANCE WITH CODE PROVISIONS, ETC. In all other respects said planned development shall be accomplished in accordance and in strict adherence to the provisions of Article 27 of Title X of the Modesto Municipal Code relating to Planned Development Zones and other applicable City laws, rules, regulations and procedures.

SECTION 5. NOTICE OF DETERMINATION. The Director of Planning is hereby directed to file or cause to be filed with the Stanislaus County Clerk a Notice of Determination in regard to the environmental impact of the subject project.

SECTION 6. EFFECTIVE DATE. This resolution shall not become effective unless and until the ordinance reclassifying the above-described property to Planned Development Zone, P-D (109) becomes effective.

The foregoing resolution was introduced at a regular meeting of the Council of the City of Modesto held on the 25th day of March, 1974, by Councilman Elliott, who moved its adoption, which motion being

duly seconded by Councilman Kullijian, was upon roll call carried and the resolution adopted by the following vote:

AYES: Councilmen: Elliott, Kullijian, Newton, Vice Mayor Simon

NOES: Councilmen: Mensinger

ABSENT: Councilmen: Dunlap, Mayor Davies

ATTEST: W. T. Chynoweth
W. T. CHYNOWETH, City Clerk

(SEAL)

APPROVED AS TO FORM:

By Elwyn L. Johnson
ELWYN L. JOHNSON, City Attorney

APPROVED AS TO DESCRIPTION:

By Alan Nichols
PLANNING DEPARTMENT

MODESTO CITY COUNCIL
RESOLUTION NO. 74-229

A RESOLUTION APPROVING/AMENDMENT TO AGREEMENT BETWEEN THE CITY OF MODESTO AND
CUSHMAN MOTOR SALES, INC., SPECIAL GOLF CAR RATES FOR SENIOR HANDICAPPED
GOLFERS

BE IT HEREBY RESOLVED by the Council of the City of Modesto
that the ^{amendment to} agreement between the City of Modesto and Cushman Motor
Sales, Inc.

for special golf car rates for handicapped senior golfers

be, and it is hereby approved.

BE IT FURTHER RESOLVED that the execution of said ^{amendment to} agreement
by the designated city officials be authorized.

The foregoing resolution was introduced at a regular meeting
of the Council of the City of Modesto held on the 25th day of
March , 19 74 , by Councilman Elliott , who moved its
adoption, which motion being duly seconded by Councilman Newton ,
was upon roll call carried and the resolution adopted by the follow-
ing vote:

AYES: Councilmen: Dunlap, Elliott, Kullijian, Mensinger, Newton,
Vice Mayor Simon

NOES: Councilmen: None

ABSENT: Councilmen: Mayor Davies

ATTEST:


W. T. CHYNOWETH, City Clerk

MODESTO CITY COUNCIL
RESOLUTION NO. 74-230

A RESOLUTION APPROVING RIGHT OF WAY AGREEMENT BETWEEN THE CITY OF MODESTO AND MR. AND MRS. EDWARD TO TAYLOR AND MR. AND MRS. EUGENE D. THOMPSON (NEEDHAM STREET), AND ACCEPTING GRANT DEED

BE IT HEREBY RESOLVED by the Council of the City of Modesto that the right of way agreement between the City of Modesto and Mr. and Mrs. Edward Taylor and Mr. and Mrs. Eugene Thompson

for widening of Needham Avenue

is hereby approved. For further particulars, reference is made to a copy of the agreement on file in the office of the City Clerk.

BE IT FURTHER RESOLVED that the City Manager and City Clerk are hereby authorized and directed to execute said right of way agreement on behalf of the City of Modesto, and grant deed is hereby accepted.

The foregoing resolution was introduced at a regular meeting of the Council of the City of Modesto held on the 25th day of March , 19 74 by Councilman Elliott who moved its adoption, which motion being duly seconded by Councilman Newton was upon roll call carried and the resolution adopted by the following vote:

AYES: Councilmen: Dunlap, Elliott, Kullijian, Mensinger, Newton, Vice Mayor Simon

NOES: Councilmen: None

ABSENT: Councilmen: Mayor Davies

ATTEST: _____

D. T. Reynolds
City Clerk

MODESTO CITY COUNCIL
RESOLUTION NO. 74-231

A RESOLUTION APPROVING RIGHT OF WAY AGREEMENT BETWEEN THE CITY OF MODESTO AND MR. AND MRS. CHARLES WORSHAM AND TRAVELODGE INTERNATIONAL INC. AND ACCEPTING QUITCLAIM DEED (Needham Street)

BE IT HEREBY RESOLVED by the Council of the City of Modesto that the right of way agreement between the City of Modesto and Mr. and Mrs. Charles Worsham and Travelodge International Inc.

for widening Needham Street

is hereby approved. For further particulars, reference is made to a copy of the agreement on file in the office of the City Clerk.

BE IT FURTHER RESOLVED that the City Manager and City Clerk are hereby authorized and directed to execute said right of way agreement on behalf of the City of Modesto, and quitclaim deed is hereby accepted.

The foregoing resolution was introduced at a regular meeting of the Council of the City of Modesto held on the 25th day of March , 19 74 by Councilman Elliott who moved its adoption, which motion being duly seconded by Councilman Newton was upon roll call carried and the resolution adopted by the following vote:

AYES: Councilmen: Dunlap, Elliott, Kullijian, Mensinger, Newton, Vice Mayor Simon

NOES: Councilmen: None

ABSENT: Councilmen: Mayor Davies

ATTEST: W.T. Reynolds
City Clerk

MODESTO CITY COUNCIL
RESOLUTION NO. 74-232

A RESOLUTION APPROVING THE FINAL MAP OF THE
WESSON ESTATES NO. 1 SUBDIVISION
OF THE CITY OF MODESTO.

WHEREAS, Gregory Development Company, a corporation,

is (are) possessed of a tract of land situate in the City of Modesto,
County of Stanislaus, consisting of 14.425 acres, known as the
Wesson Estates No. 1 Subdivision, and

WHEREAS, a tentative map of said tract was approved by the
City Planning Commission on the 20th day of February, 1973,
and

WHEREAS, the final map of said tract has been approved by the
Secretary of the City Planning Commission, and

WHEREAS, the City Engineer of the City of Modesto has certified
that the final map of said Wesson Estates No. 1
Subdivision meets all of the provisions of the California Subdivision
Map Act and the provisions of the Modesto Municipal Code relating to
subdivisions, and that the map is technically correct,

NOW, THEREFORE, BE IT RESOLVED by the Council of the City of
Modesto that said final map of the Wesson Estates No. 1
Subdivision be approved; that the streets, alleys and easements as
shown thereon within the boundaries of said tract be accepted on behalf
of the public for public use; and that the City Clerk be authorized to
certify the map of said tract on behalf of the City of Modesto after
the fees in the amount of Three Thousand, Three Hundred Eight-Three
and 40/100ths (\$3,383.40) Dollars, as
required by the Modesto Municipal Code, for checking, copies of maps
and recording have been paid, and subdividers have furnished improvement
securities as defined in Section 11612 of the Business and Professions
Code of the State of California. Said improvement securities shall be
in forms acceptable to the City Attorney and in the amounts required by

the Agreement hereinafter referred to, and shall secure the obligations set forth in clause (a) and clause (b) of the second sentence of the third paragraph of said Section 11612.

BE IT FURTHER RESOLVED that the Council of the City of Modesto hereby finds that said proposed subdivision, together with the provisions for its design and improvement, is consistent with applicable general and specific plans of the City of Modesto.

BE IT FURTHER RESOLVED that the City Manager and the City Clerk be authorized to execute and attest, respectively, an agreement with subdividers as required by Section 4-4.604 (c) of the Modesto Municipal Code.

The foregoing resolution was introduced at a regular meeting of the Council of the City of Modesto held on the 25th day of March, 1974, by Councilman Elliott, who moved its adoption, which motion being duly seconded by Councilman Newton, was upon roll call carried and the resolution adopted by the following vote:

AYES: Councilmen: Dunlap, Elliott, Kullijian, Mensinger,
Newton, Vice Mayor Simon
NOES: Councilmen: None
ABSENT: Councilmen: Mayor Davies

ATTEST: W. T. Chynoweth
W. T. CHYNOWETH, City Clerk

(SEAL)

APPROVED AS TO FORM:

BY Elwyn L. Johnson
ELWYN L. JOHNSON, City Attorney

MODESTO CITY COUNCIL
RESOLUTION NO. 74-233

A RESOLUTION ACCEPTING IMPROVEMENTS IN APPLGATE NO. 5 SUBDIVISION
AND AUTHORIZING RELEASE OF SUBDIVISION BONDS

WHEREAS, Brown and Kauffman, Inc., a corporation, subdividers of Applegate No. 5 Subdivision, has filed subdivision improvement bonds for faithful performance and labor and materials in the amount of \$62,500 and \$31,250 respectively to guarantee improvements in Applegate No. 5 Subdivision; and

WHEREAS, the Director of Public Works in a memorandum dated March 19, 1974, indicates that all work required by the subdivision agreement has been completed to the satisfaction of the Public Works Department; and

WHEREAS, the Director of Public Works has indicated that it would be in order for the City Council to accept the improvements in said subdivision as complete and authorize the City Clerk to file a notice of completion and release the bonds upon expiration of the statutory period.

NOW, THEREFORE, BE IT RESOLVED by the Council of the City of Modesto:

1. The improvements of Applegate No. 5 Subdivision are hereby accepted.
2. The City Clerk is hereby authorized to release the bond for faithful performance in the amount of \$62,500 upon recordation of notice of completion.
3. The City Clerk is hereby authorized to release the bond for labor and materials in amount of \$31,250 upon expiration of the statutory period.

The foregoing resolution was introduced at a regular meeting of the Council of the City of Modesto held on the 25th day of March, 1974, by Councilman Elliott, who moved its adoption, which motion being duly seconded by Councilman Newton, was upon roll call carried and the resolution adopted by the following vote:

AYES: Councilmen: Dunlap, Elliott, Kullijian, Mensinger, Newton,
Vice Mayor Simon
NOES: Councilmen: None
ABSENT: Councilmen: Mayor Davies

ATTEST:


W. T. CHYNOWETH, City Clerk

MODESTO CITY COUNCIL
RESOLUTION NO. 74-234

A RESOLUTION APPROVING RIGHT OF WAY AGREEMENT BETWEEN THE CITY OF MODESTO AND MANUEL SARMIENTO, DBA DEL MAR MEXICAN RESTAURANT, AND ACCEPTING QUITCLAIM DEED (Crows Landing Road)

BE IT HEREBY RESOLVED by the Council of the City of Modesto that the right of way agreement between the City of Modesto and Manuel Sarmiento, dba Del Mar Mexican Restuarant, for the widening of Crows Landing Road is hereby approved.

BE IT FURTHER RESOLVED that the City Manager and City Clerk are hereby authorized and directed to execute said right of way agreement on behalf of the City of Modesto, and quitclaim deed is hereby accepted.

The foregoing resolution was introduced at a regular meeting of the Council of the City of Modesto held on the 25th day of March, 1974, by Councilman Elliott, who moved its adoption, which motion being duly seconded by Councilman Newton, was upon roll call carried and the resolution adopted by the following vote:

AYES: Councilmen: Dunlap, Elliott, Kullijian, Mensinger, Newton,
Vice Mayor Simon
NOES: Councilmen: None
ABSENT: Councilmen: Mayor Davies

ATTEST: 
W. T. CHYNOWETH, City Clerk

MODESTO CITY COUNCIL
RESOLUTION NO. 74-235

A RESOLUTION APPROVING AGREEMENT BETWEEN THE CITY OF MODESTO AND WALDO AND PATRICIA NELSON FOR ACQUISITION OF PROPERTY AT 2909 RIVER ROAD, AND ACCEPTING GRANT DEED

BE IT HEREBY RESOLVED by the Council of the City of Modesto that the agreement between the City of Modesto and Waldo and Patricia Nelson

for acquisition of property at 2909 River Road for \$86,000

be, and it is hereby approved, and grant deed therefor is hereby accepted.

BE IT FURTHER RESOLVED that the execution of said agreement by the designated city officials be authorized.

The foregoing resolution was introduced at a regular meeting of the Council of the City of Modesto held on the 25th day of March, 1974, by Councilman Elliott, who moved its adoption, which motion being duly seconded by Councilman Newton, was upon roll call carried and the resolution adopted by the following vote:

AYES: Councilmen: Dunlap, Elliott, Kullijian, Mensinger,
Newton, Vice Mayor Simon

NOES: Councilmen: None

ABSENT: Councilmen: Mayor Davies

ATTEST:


W. T. CHYNOWETH, City Clerk

MODESTO CITY COUNCIL
RESOLUTION NO. 74- 236

A RESOLUTION AUTHORIZING THE TEMPORARY LOAN OF \$200,000.00 FROM THE SPECIAL FUND FOR CAPITAL OUTLAYS, FUND NO. (321) TO THE AIRPORT FUND, FUND NO. (230).

WHEREAS, a sum of Two Hundred Thousand and no/100ths (\$200,000.00) Dollars is available in the Special Fund for Capital Outlays, and

WHEREAS, said sum will not be required for payment of capital projects during the 1973-74 fiscal year, and

WHEREAS, the Council desires to transfer said sum to the Airport Fund (Fund No. 230) to be utilized for acquisition of property for the Airport Clear Zone, and

WHEREAS, it is anticipated that the city will receive grant reimbursements from the Federal Aviation Administration for the costs incurred by the city for acquisition of property for the Airport Clear Zone,

NOW, THEREFORE, BE IT RESOLVED by the Council of the City of Modesto that the sum of Two Hundred Thousand and no/100ths (\$200,000.00) Dollars be and is hereby transferred from the Special Fund for Capital Outlays (Fund No. 321) to the Airport Fund (Fund No. 230).

BE IT FURTHER RESOLVED that it is the intention of the City Council that said sum of Two Hundred Thousand and no/100ths (\$200,000.00) Dollars is to be transferred back to the Special Fund for Capital Outlays (Fund No. 321) upon receipt of grant reimbursements from the Federal Aviation Administration.

BE IT FURTHER RESOLVED that the Director of Finance is hereby authorized to take the necessary steps to implement the provisions of this resolution.

The foregoing resolution was introduced at a regular meeting of the Council of the City of Modesto held on the 25th day of March, 1974, by Councilman Elliott, who moved its adoption, which motion being duly seconded by Councilman Newton, was upon roll call carried and the resolution adopted by the following vote:

AYES: Councilmen: Dunlap, Elliott, Kullijian, Mensinger,
Newton, Vice Mayor Simon

NOES: Councilmen: None

ABSENT: Councilmen: Mayor Davies

(SEAL)

ATTEST:


W. T. CHYNOWETH, City Clerk

APPROVED AS TO FORM:

By


ELWYN L. JOHNSON, City Attorney

MODESTO CITY COUNCIL
RESOLUTION NO. 74-237

RESOLUTION TERMINATING LEASE AGREEMENT BETWEEN THE
CITY OF MODESTO AND THE UNITED STATES OF AMERICA,
DEPARTMENT OF THE NAVY, FOR LEASE OF LAND AT MODESTO
CITY-COUNTY AIRPORT FOR NAVAL RESERVE FACILITY
(LEASE NOy (R)-48717)

WHEREAS, a lease agreement between the City of Modesto and the United States of America, Department of the Navy (Lease NOy (R)-48717), was entered into on July 1, 1954, for lease of land at the Modesto City-County Airport for use as a Naval Reserve Facility, and

WHEREAS, the Department of the Navy has requested that said lease be terminated effective March 31, 1974, and that the City of Modesto waive the 60-day cancellation clause contained in Article 10 of said agreement, and

WHEREAS, in terminating said lease, the Department of the Navy has elected to abandon certain improvements on the leased site which will become the property of the City of Modesto, and

WHEREAS, the Director of Public Works in a memorandum dated March 21, 1974, has recommended that the 60-day notice required by Article 10 of the lease be waived; that consent be given to the termination of the lease effective March 31, 1974, and that title to the improvements on the leased site be accepted by the City of Modesto in full satisfaction of any claim or demand for restoration of the premises.

NOW, THEREFORE, BE IT RESOLVED by the Council of the City of Modesto as follows:

1. The 60-day cancellation notice required by Article 10 of that certain lease agreement between the City of Modesto and Department of the Navy dated July 1, 1954, for the lease of land at the Modesto City-County Airport for use as a Naval Reserve Facility (Lease NOy (R)-48717) is hereby waived.

2. Consent is hereby given to the termination of the hereinabove referred to lease agreement effective March 31, 1974.

3. The following listed improvements on the leased site are hereby accepted by the City of Modesto in full satisfaction of any claim or demand for restoration of the premises:

Reserve Training Building (Navy Building No. 1),
Reserve Training Building (Navy Building No. 5),
General Warehouse (Navy Building No. 2),
Communications Antenna and Platform Structure,
Flag Pole and ID Marker,
Gas mains,
Two Septic tanks and Drain Fields,
Potable Water Distribution Lines,
Roads, Sidewalks, Parking Area,
Security Fence and wall.

4. Receipt of a Bill of Sale from the United States of America, dated March 22, 1974, for the improvements listed in Paragraph 3 above, is hereby acknowledged and custody and accountability for the property described in said Bill of Sale is hereby accepted by the City of Modesto effective April 1, 1974.

The foregoing resolution was introduced at a regular meeting of the Council of the City of Modesto held on the 25th day of March, 1974, by Councilman Elliott, who moved its adoption, which motion being duly seconded by Councilman Newton, was upon roll call carried and the resolution adopted by the following vote:

AYES: Councilmen: Dunlap, Elliott, Kullijian, Mensinger, Newton, Vice Mayor Simon
NOES: Councilmen: None
ABSENT: Councilmen: Mayor Davies

ATTEST: W. T. Chynoweth
W. T. CHYNOWETH, City Clerk

(SEAL)

APPROVED AS TO FORM:

By Elwyn L. Johnson
ELWYN L. JOHNSON, City Attorney

MODESTO CITY COUNCIL
RESOLUTION NO. 74-238

A RESOLUTION ADOPTING AN URBAN GROWTH POLICY
FOR THE CITY OF MODESTO.

WHEREAS, the City Council Public Projects Committee was asked to develop a policy to provide for orderly and efficient growth and development of the City of Modesto and a procedure for implementation of said policy, and

WHEREAS, in developing a proposed urban growth policy for the City of Modesto, the Public Projects Committee studied numerous reports and publications, took field trips, met with various public agencies and private organizations, and held a public hearing, and

WHEREAS, based on its study, the Public Projects Committee concluded that:

- (a) No attempt should be made to stop Modesto's growth.
- (b) Efforts to control the direction of urban growth and the timing of City service extensions are warranted.
- (c) Sufficient capability exists among utilities and public services to meet growth needs within current sanitary sewer service area.
- (d) A flexible urban growth policy is most desirable.
- (e) Annual review of the policy is desirable.
- (f) Strict economic efficiency goals must be balanced against other public goals. Such balancing is an extremely difficult process and one for which data may not readily be available. For example, regarding land and housing prices, even those communities with experience in administering an explicit growth policy are unable to draw definite conclusions on effects.

and

WHEREAS, by a report dated March 18, 1974, entitled "Modesto Urban Growth Policy Proposal", the Public Projects Committee has proposed an Urban Growth Policy for the City of Modesto,

NOW, THEREFORE, BE IT RESOLVED by the Council of the City of Modesto that it hereby adopts the following Urban Growth Policy for the City of Modesto, as recommended by the Public Projects Committee:

- (a) That urban growth be directed to areas currently served with city services as long as economically reasonable.
- (b) Urban development should be kept as contiguous as possible in order to avoid premature urbanization of valuable farm land, foster resident convenience and provide for economy in city services.
- (c) Residential development should be encouraged in the west and southwest sections of the urban area. City-County cooperation and coordination is necessary to develop means to achieve this goal.
- (d) That interim agricultural preservation of lands beyond the current sanitary sewer service area but within the ultimate sanitary sewer service area be supported by "opposition" to Williamson Act contract referrals from the County. Such "opposition" enables the landowner to break the contract and convert his land to urban uses without penalty if through annexation city services become available to the property.
- (e) That long-term agricultural preservation of lands beyond the ultimate sanitary sewer service area be encouraged by support of Williamson Act contract referrals from the County.
- (f) That by the first regular City Council meeting in October each year, the City staff prepare a written review of the effects of the urban growth policy and its supportive findings such as an update each year including but not limited to:
 - (1) Inventory of agricultural and vacant land suitable for residential development within the current sewer service area.
 - (2) The relationship between this inventory and the General Plan and zoning maps.
 - (3) Population growth.
 - (4) Building trends.

- (5) Adequacy of all public services and their inclusion in the Capital Improvement Program (sewer, water, fire, police, parks, transportation networks, etc.).
- (6) Adequacy of utilities (P. G. & E. , M. I. D. , P. T. & T.).
- (7) Residential land prices.

That during October a special City Council meeting be held to review and act upon the urban growth policy. Such review and action should be complete by the first regular Council meeting in November.

(g) That any decision to extend city services based on the annual urban growth policy review should be accompanied by the following:

- (1) Preparation of a General Plan amendment to show as "urban" that area to be served by city services. The amendment will include urban service impacts as well as environmental impact.
- (2) Listing of possible Capital Improvement Program implications or revisions for consideration during annual Capital Improvement Program review.
- (3) Review of Williamson Act contracts in the area to be served.
- (4) Preparation of neighborhood zoning and development plans for the area proposed for urban development.

The foregoing resolution was introduced at a regular meeting of the Council of the City of Modesto held on the 25th day of March, 1974, by Councilman Dunlap, who moved its adoption, which motion being duly seconded by Councilman

Mensingher, was upon roll call carried and the resolution adopted by the following vote:

AYES: Councilmen: Dunlap, Elliott, Kullijian, Mensinger, Newton,
Vice Mayor Simon

NOES: Councilmen: None

ABSENT: Councilmen: Mayor Davies

ATTEST: W. T. Chynoweth
W. T. CHYNOWETH, City Clerk

(SEAL)

APPROVED AS TO FORM:

By Elwyn L. Johnson
ELWYN L. JOHNSON, City Attorney

MODESTO CITY COUNCIL
RESOLUTION NO. 74-239

A RESOLUTION SETTING THE TIME AND PLACE FOR A PUBLIC HEARING BEFORE THE COUNCIL OF THE CITY OF MODESTO ON A PROPOSED AMENDMENT TO SECTION 26-3-9 OF THE ZONING MAP (KEYSTONE INVESTMENT CO.)

WHEREAS, the Modesto City Planning Commission held a public hearing on March 19, 1974, in the Council Chambers, City Hall, for the purpose of considering an amendment to Section 26-3-9 of the zoning map to rezone from One-Family Residential Zone, (R-1) to Planned Development Zone, P-D(77) the following described property:

SEE EXHIBIT "A" ATTACHED

and

WHEREAS, the said Planning Commission after hearing evidence both oral and documentary on the proposed amendment, adopted Resolution No. 74-48 recommending to the Council that rezoning of the property described above is required by public necessity, convenience and general welfare;

NOW, THEREFORE, BE IT RESOLVED by the Council of the City of Modesto that a public hearing on the proposed amendment to Section 26-3-9 of the Zoning Map be set for April 15, 1974 at 4:05 P.M. in the Council Chambers, City Hall, 801 11th Street, Modesto, California, to consider the proposed rezoning as recommended by the Modesto City Planning Commission.

The foregoing resolution was introduced at a regular meeting of the Council of the City of Modesto held on the 25th day of March, 1974, by Councilman Elliott, who moved its adoption, which motion being duly seconded by Councilman Newton, was upon roll call carried and the resolution adopted by the following vote:

AYES: Councilmen: Dunlap, Elliott, Kullijian, Mensinger, Newton,
Vice Mayor Simon

NOES: Councilmen: None

ABSENT: Councilmen: Mayor Davies

ATTEST:


W. T. CHYNOWETH, City Clerk

A portion of the Southeast quarter of Section 26, Township 3 South, Range 9 East, Mount Diablo Base and Meridian, in the City of Modesto, County of Stanislaus, State of California, described as follows:

Commencing at a point located South 89° 53' 24" East 1641.71 feet and North 0° 32' 50" West 1290.33 feet from the South quarter corner of said Section 26; thence South 0° 32' 50" East 127.59 feet to the point of beginning; thence South 89° 57' 30" East 27.23 feet; thence South 0° 02' 27" West 245.00 feet; thence North 89° 57' 33" West 24.72 feet; thence North 0° 32' 50" West 245.01 feet to the point of beginning.

Containing 0.146 acre.

EXHIBIT "A"

MODESTO CITY COUNCIL
RESOLUTION NO. 74-240

A RESOLUTION SETTING THE TIME AND PLACE FOR A PUBLIC HEARING BEFORE THE COUNCIL OF THE CITY OF MODESTO ON A PROPOSED AMENDMENT TO SECTION 8-3-9 OF THE ZONING MAP (Rule Development - Standiford and Columbine)

WHEREAS, the Modesto City Planning Commission held a public hearing on March 19, 1974, in the Council Chambers, City Hall, for the purpose of considering an amendment to Section 8-3-9 to rezone from One-Family Residential Zone, R-1, to Planned Development Zone, P-D,

the following described property:

All that portion of the southwest one/quarter of the northeast one/quarter of Section 8, Township 3 South, Range 9 East of the Mount Diablo Base and Meridian described as follows:

All of Lots 1, 2, and 3 of Block 13051 in the Greenwood Estates No. 1 as shown on the map recorded May 11, 1965, in Volume 21 of Maps, at Page 9 in the Stanislaus County Records.

Including also the northerly 45 feet of Standiford Avenue immediately adjacent to said Lot 1, 2, and 3 and also the northwesterly 30 feet of Columbine Drive immediately adjacent to Lot 3.

WHEREAS, the said Planning Commission after hearing evidence both oral and documentary on the proposed amendment, adopted Resolution No. 74-44 recommending to the Council that rezoning of the property described above is required by public necessity, convenience and general welfare;

NOW, THEREFORE, BE IT RESOLVED by the Council of the City of Modesto that a public hearing on the proposed amendment to Section 8-3-9 of the Zoning Map be set for April 15, 1974 at 4:10 P.M. in the Council Chambers, City Hall, 801 11th Street, Modesto, California, to consider the proposed rezoning as recommended by the Modesto City Planning Commission.


The foregoing resolution was introduced at a regular meeting of the Council of the City of Modesto held on the 25th day of March, 1974, by Councilman Elliott, who moved its adoption, which motion being duly seconded by Councilman Newton, was upon roll call carried and the resolution adopted by the following vote:

AYES: Councilmen: Dunlap, Elliott, Kullijian, Mensinger, Newton,
Vice Mayor Simon

NOES: Councilmen: None

ABSENT: Councilmen: Mayor Davies

ATTEST:


W. T. CHYNOWETH, City Clerk

MODESTO CITY COUNCIL
RESOLUTION NO. 74-241

A RESOLUTION SETTING TIME AND PLACE FOR HEARING REQUEST OF SIGN DESIGNS, INC. AND MR. AND MRS. JAMES CLARKE, CO-APPLICANTS, TO APPEAL THE PLANNING COMMISSION'S DENIAL OF AMENDMENT TO P-D (120) TO PERMIT FREE-STANDING SIGNS AT ALFRED MATTHEWS AUTO DEALERSHIP

BE IT HEREBY RESOLVED by the Council of the City of Modesto that April 15, 1974 , at 4:15 P.M. in the Council Chambers, City Hall, 801 Eleventh Street, Modesto, California is hereby set as the time and place for consideration of request of Sign Designs, Inc. and Mr. and Mrs. James Clarke, Co-Applicants, to appeal the Planning Commission's denial of amendment to P-D(120) to permit free-standing signs at Alfred Matthews Auto Dealership.

The foregoing resolution was introduced at a regular meeting of the Council of the City of Modesto held on the 25th day of March , 1974, by Councilman Dunlap , who moved its adoption, which motion being duly seconded by Councilman Kullijian , was upon roll call carried and the resolution adopted by the following vote:

AYES: Councilmen: Dunlap, Elliott, Kullijian, Mensinger, Newton,
Vice Mayor Simon

NOES: Councilmen: None

ABSENT: Councilmen: Mayor Davies

ATTEST:



W. T. CHYNOWETH, City Clerk

MODESTO CITY COUNCIL
RESOLUTION NO. 74-242

A RESOLUTION APPROVING PLANS AND SPECIFICATIONS AND AUTHORIZING CALL FOR BIDS FOR FURNISHING ONE NEW TELESCOPING AERIAL LIFT AND TOOL BODY FOR ELECTRICAL WORK

BE IT HEREBY RESOLVED by the Council of the City of Modesto as follows:

SECTION 1. The plans and specifications for furnishing one new telescoping aerial lift and tool body for electrical work copies of which are on file, are hereby accepted and approved.

SECTION 2. The City Clerk is hereby authorized to call for public competitive sealed bids for the above named project, to be opened in the office of the City Clerk, 801 11th Street, in the City of Modesto, on April 23, 1974 at 2:30 P.M. and the City Clerk is hereby directed to give notice inviting such sealed bids in the time, form, and manner provided by law.

SECTION 3. After the bids are opened, they shall be tabulated and analyzed and a report submitted to the Council at its next regular meeting.

The foregoing resolution was introduced at a regular meeting of the Council of the City of Modesto held on the 1st day of April, 1974, by Councilman Dunlap, who moved its adoption, which motion being duly seconded by Councilman Kullijian, was upon roll call carried and the resolution adopted by the following vote:

AYES: Councilmen: Dunlap, Elliott, Kullijian, Mensinger,
Vice Mayor Simon

NOES: Councilmen: None

ABSENT: Councilmen: Newton, Mayor Davies

ATTEST:


W. T. CHYNOWETH, City Clerk

MODESTO CITY COUNCIL
RESOLUTION NO. 74-243

A RESOLUTION APPROVING PLANS AND SPECIFICATIONS AND AUTHORIZING CALL FOR BIDS FOR FURNISHING ONE REFUSE PACKER TRUCK FOR PARKS' USE

BE IT HEREBY RESOLVED by the Council of the City of Modesto as follows:

SECTION 1. The plans and specifications for furnishing one refuse packer truck for Parks' use

copies of which are on file, are hereby accepted and approved.

SECTION 2. The City Clerk is hereby authorized to call for public competitive sealed bids for the above named project, to be opened in the office of the City Clerk, 801 11th Street, in the City of Modesto, on April 23, 1974 at 2:15 P.M. and the City Clerk is hereby directed to give notice inviting such sealed bids in the time, form, and manner provided by law.

SECTION 3. After the bids are opened, they shall be tabulated and analyzed and a report submitted to the Council at its next regular meeting.

The foregoing resolution was introduced at a regular meeting of the Council of the City of Modesto held on the 1st day of April, 1974, by Councilman Dunlap, who moved its adoption, which motion being duly seconded by Councilman Kullijian, was upon roll call carried and the resolution adopted by the following vote:

AYES: Councilmen: Dunlap, Elliott, Kullijian, Mensinger,
Vice Mayor Simon

NOES: Councilmen: None

ABSENT: Councilmen: Newton, Mayor Davies

ATTEST:


W. T. CHYNOWETH, City Clerk

MODESTO CITY COUNCIL
RESOLUTION NO. 74-244

A RESOLUTION APPROVING PLANS AND SPECIFICATIONS AND AUTHORIZING CALL FOR BIDS FOR FURNISHING TWO (2) AERIAL TOWERS, BODY, AND CHASSIS

BE IT HEREBY RESOLVED by the Council of the City of Modesto as follows:

SECTION 1. The plans and specifications for furnishing two (2) aerial towers, body, and chassis

copies of which are on file, are hereby accepted and approved.

SECTION 2. The City Clerk is hereby authorized to call for public competitive sealed bids for the above named project, to be opened in the office of the City Clerk, 801 11th Street, in the City of Modesto, on April 23, 1974 at 2:00 P.M. and the City Clerk is hereby directed to give notice inviting such sealed bids in the time, form, and manner provided by law.

SECTION 3. After the bids are opened, they shall be tabulated and analyzed and a report submitted to the Council at its next regular meeting.

The foregoing resolution was introduced at a regular meeting of the Council of the City of Modesto held on the 1st day of April, 1974, by Councilman Dunlap, who moved its adoption, which motion being duly seconded by Councilman Kullijian, was upon roll call carried and the resolution adopted by the following vote:

AYES: Councilmen: Dunlap, Elliott, Kullijian, Mensinger,
Vice Mayor Simon

NOES: Councilmen: None

ABSENT: Councilmen: Newton, Mayor Davies

ATTEST:


W. T. CHYNOWETH, City Clerk

MODESTO CITY COUNCIL
RESOLUTION NO. 74-245

A RESOLUTION ACCEPTING THE BID OF GEORGE REED, INC. FOR CONSTRUCTION OF IMPROVEMENT OF EL VISTA AVENUE FROM MILLER AVENUE TO EDGEBROOK DRIVE

WHEREAS, Resolution No. 74-185 , adopted by the Council of the City of Modesto on March 4, 1974 , approved the plans and specifications for the construction of Improvement of El Vista Avenue from Miller Avenue to Edgebrook Drive and authorized the calling for bids, and

WHEREAS, the bids received for the construction of Improvement of El Vista Avenue from Miller Avenue to Edgebrook Drive were opened at 10:00 A.M. on March 26, 1974 and later tabulated by the Director of Public Works for the consideration of the Council, and

WHEREAS, the Director of Public Works has recommended that the bid of George Reed, Inc. in the amount of \$187,719.00

be accepted as the lowest responsible bid.

NOW, THEREFORE, BE IT RESOLVED by the Council of the City of Modesto that the bid of George Reed, Inc. in the amount of \$187,719.00

be accepted and the execution of a contract for the completion of the project by the City's designated officials be authorized.

The foregoing resolution was introduced at a regular meeting of the Council of the City of Modesto held on the 1st day of April, 1974, by Councilman Dunlap , who moved its adoption, which motion being duly seconded by Councilman Kullijian , was upon roll call carried and the resolution adopted by the following vote:

AYES: Councilmen: Dunlap, Elliott, Kullijian, Mensinger,
Vice Mayor Simon

NOES: Councilmen: None

ABSENT: Councilmen: Newton, Mayor Davies

ATTEST: 
W. T. CHYNOWETH, City Clerk

MODESTO CITY COUNCIL
RESOLUTION NO. 74-246

A RESOLUTION APPROVING APPROPRIATION TRANSFER OF \$24,010 TO PROVIDE FUNDS TO COVER THE BID COST OF THE SENIOR CITIZENS CENTER PARKING LOT

BE IT RESOLVED by the Council of the City of Modesto that the following appropriation transfer(s) are approved:

SPECIAL FUND FOR CAPITAL OUTLAY (321)

FROM: Tuolumne Land Acquisition (6329-31-321)	\$19,010
Davis Park Stage 5 & 6 (8315-31-321)	5,000
TO: Senior Citizens Center Parking Lot (6322-31-321)	\$24,010

(This amount is needed to cover the bid cost of the Senior Citizens Center parking lot. The bid was 14% over the estimate, and delays cost additional increases)

The foregoing resolution was introduced at a regular meeting of the Council of the City of Modesto held on the 1st day of April, 1974, by Councilman Dunlap, who moved its adoption, which motion being duly seconded by Councilman Kullijian, was upon roll call carried and the resolution adopted by the following vote:

AYES: Councilmen: Dunlap, Elliott, Kullijian, Mensinger,
Vice Mayor Simon

NOES: Councilmen: None

ABSENT: Councilmen: Newton, Mayor Davies

ATTEST:


W. T. CHYNOWETH, City Clerk

MODESTO CITY COUNCIL
RESOLUTION NO. 74-247

A RESOLUTION ACCEPTING THE BID OF ELRICH CONSTRUCTION FOR CONSTRUCTION OF A PARKING LOT AT SENIOR CITIZENS BUILDING AT SCENIC AND BODEM

WHEREAS, Resolution No. 74-156 , adopted by the Council of the City of Modesto on February 25, 1974 , approved the plans and specifications for the construction of a parking lot at Senior Citizens Building at Scenic and Bodem and authorized the calling for bids, and

WHEREAS, the bids received for the construction of a parking lot at Senior Citizens Building at Scenic and Bodem were opened at 2:00 P.M. on March 26, 1974 and later tabulated by the Director of Parking & Traffic for the consideration of the Council, and

WHEREAS, the Director of Parking & Traffic has recommended that the bid of Elrich Construction in the amount of \$30,297.00 be accepted as the lowest responsible bid.

NOW, THEREFORE, BE IT RESOLVED by the Council of the City of Modesto that the bid of Elrich Construction in the amount of \$30,297.00

be accepted and the execution of a contract for the completion of the project by the City's designated officials be authorized.

The foregoing resolution was introduced at a regular meeting of the Council of the City of Modesto held on the 1st day of April, 19 74 , by Councilman Dunlap , who moved its adoption, which motion being duly seconded by Councilman Kullijian , was upon roll call carried and the resolution adopted by the following vote:

AYES: Councilmen: Dunlap, Elliott, Kullijian, Mensinger,
Vice Mayor Simon

NOES: Councilmen: None

ABSENT: Councilmen: Newton, Mayor Davies

ATTEST:


W. T. CHYNOWETH, City Clerk

MODESTO CITY COUNCIL
RESOLUTION NO. 74-248

A RESOLUTION ORDERING THE WORK OF CONSTRUCTION OF IMPROVEMENTS ALONG CERTAIN STREETS IN THE CITY OF MODESTO (Curb and sidewalk along E. Fairmont Ave. at 960 El Terino Ave., a portion of Block 1045 - Bible Baptist Church)

WHEREAS, Chapter 27 of Part 3 of Division 7 of the Streets and Highways Code of the State of California establishes a procedure pursuant to which the construction of certain improvements may be required, and

WHEREAS, the Council, did, on March 11, 1974, adopt its Resolution No. 74-200, ordering the installation of certain improvements along certain streets in the City of Modesto, as provided therein, and directing the Superintendent of Streets to give notice requiring the construction of such improvements, and

WHEREAS, the Council did by said resolution, set the 1st day of April, 1974, at 4:00 o'clock P.M., in the Council Chambers, as the time and place for a hearing for the purpose of passing upon objections or protests, if any, which may be raised by the property owners or other interested persons relating to the proposed work, and

WHEREAS, the Superintendent of Streets has caused notices to be given as directed by said Resolution No. 74-200, and

WHEREAS, at the time set for hearing the protests and objections, if any, to the proposed work, the said Council proceeded to hear the same,

NOW, THEREFORE, BE IT RESOLVED by the Council of the City of Modesto as follows:

SECTION 1. All protests and objections of any kind or nature whatsoever to the proposed work as set forth in the notices which are attached hereto, and incorporated by reference herein, are hereby overruled or denied.

SECTION 2. The Superintendent of Streets is hereby directed to proceed with the project as to the properties described in the attached notices in accordance with the provisions of Resolution No. 74-200 and Chapter 27, Part 3, of Division 7 of the Streets and Highways Code of the State of California.

The foregoing resolution was introduced at a regular meeting of the Council of the City of Modesto held on the 1st day of April, 1974, by Councilman Dunlap, who moved its adoption, which motion being duly seconded by Councilman Kullijian, was upon roll call carried and the resolution adopted by the following vote:

AYES: Councilmen: Dunlap, Elliott, Kullijian, Mensinger,
Vice Mayor Simon

NOES: Councilmen: None

ABSENT: Councilmen: Newton, Mayor Davies

ATTEST:

W. T. Chynoweth
W. T. CHYNOWETH, City Clerk

MODESTO CITY COUNCIL
RESOLUTION NO. 74-249

A RESOLUTION APPROVING AGREEMENT BETWEEN THE CITY OF MODESTO AND SOUTHERN PACIFIC TRANSPORTATION COMPANY TO ALLOW THE CITY OF MODESTO TO CONSTRUCT A THIRTY INCH (30") STORM DRAIN ACROSS THE RAILROAD RIGHT OF WAY AT ENGINEER STATION 31+41, MP B-115.43

BE IT HEREBY RESOLVED by the Council of the City of Modesto that the agreement between the City of Modesto and Southern Pacific Transportation Company

~~for~~ to allow the City of Modesto to construct a thirty inch (30") storm drain across the railroad right of way at Engineer Station 31+41, MP B-115.43 be, and it is hereby approved.

BE IT FURTHER RESOLVED that the execution of said agreement by the designated city officials be authorized.

The foregoing resolution was introduced at a regular meeting of the Council of the City of Modesto held on the 1st day of April, 1974, by Councilman Dunlap, who moved its adoption, which motion being duly seconded by Councilman Kullijian was upon roll call carried and the resolution adopted by the following vote:

AYES: Councilmen: Dunlap, Elliott, Kullijian, Mensinger,
Vice Mayor Simon

NOES: Councilmen: None

ABSENT: Councilmen: Newton, Mayor Davies

ATTEST:


W. T. CHYNOWETH, City Clerk

MODESTO CITY COUNCIL
RESOLUTION NO. 74-250

A RESOLUTION APPROVING AGREEMENT BETWEEN THE CITY OF MODESTO AND
MR. CHARLES WRIGHT TO OPERATE A FOOD CONCESSION AT BEARD BROOK PARK

BE IT HEREBY RESOLVED by the Council of the City of Modesto
that the agreement between the City of Modesto and Mr. Charles Wright
for operation of a food concession at Beard Brook Park

be, and it is hereby approved.

BE IT FURTHER RESOLVED that the execution of said agreement
by the designated city officials be authorized.

The foregoing resolution was introduced at a regular meeting
of the Council of the City of Modesto held on the 1st day of
April , 1974, by Councilman Dunlap , who moved its
adoption, which motion being duly seconded by Councilman Kullijian,
was upon roll call carried and the resolution adopted by the follow-
ing vote:

AYES: Councilmen: Dunlap, Elliott, Kullijian, Mensinger,
Vice Mayor Simon
NOES: Councilmen: None
ABSENT: Councilmen: Newton, Mayor Davies

ATTEST:


W. T. CHYNOWETH, City Clerk

MODESTO CITY COUNCIL
RESOLUTION NO. 74-251

A RESOLUTION APPROVING AGREEMENT BETWEEN THE CITY OF MODESTO AND ERNEST HALCON FOR SEWER SERVICE TO PROPERTY OUTSIDE THE CITY AT 624 BYSTROM ROAD

BE IT HEREBY RESOLVED by the Council of the City of Modesto that the agreement between the City of Modesto and Ernest Halcon for sewer service to property outside the City at 624 Bystrom Road be, and it is hereby approved.

BE IT FURTHER RESOLVED that the execution of said agreement by the designated city officials be authorized.

The foregoing resolution was introduced at a regular meeting of the Council of the City of Modesto held on the 1st day of April, 1974, by Councilman Dunlap, who moved its adoption, which motion being duly seconded by Councilman Kullijian, was upon roll call carried and the resolution adopted by the following vote:

AYES: Councilmen: Dunlap, Elliott, Kullijian, Mensinger,
Vice Mayor Simon
NOES: Councilmen: None
ABSENT: Councilmen: Newton, Mayor Davies

ATTEST:

W. T. Chynoweth
W. T. CHYNOWETH, City Clerk

MODESTO CITY COUNCIL
RESOLUTION NO. 74-252

A RESOLUTION REFERRING TO THE PLANNING COMMISSION FOR STUDY AND RECOMMENDATION THE CLOSURE OF THE 26-FOOT WIDE ALLEY ALONG THE NORTH SIDE OF M.I.D. LATERAL NO. 4 BETWEEN McHENRY AVENUE AND MAGNOLIA AVENUE

BE IT HEREBY RESOLVED by the Council of the City of Modesto that the closure of the 26-foot wide alley along the north side of M.I.D. Lateral No. 4 between McHenry Avenue and Magnolia Avenue is hereby referred to the Planning Commission for study and recommendation.

The foregoing resolution was introduced at a regular meeting of the Council of the City of Modesto held on the 1st day of April, 1974, by Councilman Dunlap, who moved its adoption, which motion being duly seconded by Councilman Kullijian, was upon roll call carried and the resolution adopted by the following vote:

AYES: Councilmen: Dunlap, Elliott, Kullijian, Mensinger,
Vice Mayor Simon

NOES: Councilmen: None

ABSENT: Councilmen: Newton, Mayor Davies

ATTEST:

W. T. Chynoweth
W. T. CHYNOWETH, City Clerk

MODESTO CITY COUNCIL
RESOLUTION NO. 74-253

A RESOLUTION ANNEXING UNINHABITED TERRITORY
KNOWN AS THE LINCOLN-PENNY ADDITION
TO THE CITY OF MODESTO.

WHEREAS, a written petition was filed under the "Annexation of Uninhabited Territory Act of 1939" and amendments thereto, with the City Council as the Legislative Body of the City of Modesto, a municipal corporation, containing a description of uninhabited territory contiguous to land lying within the boundary of said City of Modesto, and requesting therein that said territory be included in such municipal corporation, and

WHEREAS, said petition was signed by or written consent was filed by the owners of all of the land in the territory to be annexed, and

WHEREAS, the Stanislaus County Local Agency Formation Commission did on March 22, 1974, authorize the annexation of said uninhabited territory to the City of Modesto, without notice and hearing by the Legislative Body, pursuant to the Government Code, and

WHEREAS, owners of all of the territory to be annexed have heretofore filed with the Clerk of the Legislative Body, their written consent to have the property to be annexed subjected to taxation after annexation equally with property within the City of Modesto to pay any indebtedness or liability of the City of Modesto outstanding or authorized at the time said territory is annexed, for the acquisition, construction, or completion of municipal improvements, and

WHEREAS, said territory so proposed to be annexed to the City of Modesto is designated as Lincoln-Penny Addition,

WHEREAS, the Council certifies it has received and reviewed the findings of the City of Modesto Environmental Assessment Committee which resulted in a negative declaration of environmental impact.

NOW, THEREFORE, BE IT RESOLVED by the Council of the City of Modesto as follows:

That the annexation of said uninhabited territory designated as Lincoln-Penny Addition and hereinafter mentioned and described, as requested by said petition so filed with said City Council as the Legislative Body of said City of Modesto be and the same is hereby approved and said property be and the same is hereby subjected to taxation after annexation equally with property within the City of Modesto to pay any indebtedness of the City of Modesto, outstanding or authorized at the time said territory is annexed, for the acquisition, construction or completion of municipal improvements, and said territory is hereby annexed to, incorporated and included in said City of Modesto, a municipal corporation.

BE IT FURTHER RESOLVED, that the specific description of the boundaries of the territory, the annexation of which is hereby approved, is attached hereto and made a part hereof as though set forth in full herein.

BE IT FURTHER RESOLVED, that no change in school district boundaries shall be effected by reason of the annexation of the hereinafter described area to the City of Modesto.

BE IT FURTHER RESOLVED, that the City Clerk of the City of Modesto is hereby directed to immediately make, under the seal of said City of Modesto, and transmit to the Secretary of State of California, a certified copy of this resolution, stating the date of its passage.

BE IT FURTHER RESOLVED, that the Director of Planning of the City of Modesto is hereby directed to file or cause to be filed with the Stanislaus County Clerk a Notice of Determination in regard to the environmental impact of the subject annexation.

The foregoing resolution was introduced at a regular meeting of the Council of the City of Modesto held on the 1st day of April, 1974, by Councilman Elliott, who moved

its adoption, which motion being duly seconded by Councilman Kullijian, was upon roll call carried and the resolution adopted by the following vote:

AYES: Councilmen: Dunlap, Elliott, Kullijian, Mensinger, and Vice Mayor Simon

NOES: Councilmen: None

ABSENT: Councilmen: Newton, Mayor Davies

ATTEST: W. T. Chynoweth
W. T. CHYNOWETH, City Clerk

(SEAL)

APPROVED AS TO FORM:

BY Elwyn L. Johnson
ELWYN L. JOHNSON, City Attorney

APPROVED AS TO DESCRIPTION:

RH
4-2-74 BY Ross Campbell
Public Works Department

LINCOLN-PENNY ADDITION

All that real property in the State of California, County of Stanislaus, being a portion of the West half of Section 25, Township 3 South, Range 9 East, Mount Diablo Base and Meridian, also being a portion of Lots 5 and 8 of the Lands of H. T. CROW, as per map filed May 15, 1906, in Volume 2 of Maps, Page 28, Stanislaus County Records, described as follows:

Beginning at a point on the existing City Limits as established by the Northeastern corner of the LINCOLN NO. 1 ADDITION (282), as per description filed March 24, 1972, as Instrument 11421, Stanislaus County Records, and a Southeastern corner of the DRY CREEK PARK NO. 2 ADDITION (293), as per description filed June 30, 1972, as Instrument 26860, Stanislaus County Records, said point being on the East-West quarter section line of said Section 25, said point also being on the center line of a 40.00 foot public road known as Lincoln Avenue; thence along the existing City Limits on an Eastern line of said ADDITION (293) and said center line of Lincoln Avenue, North $00^{\circ} 31' 51''$ West, 661.42 feet, to a point on the Northern line of the Southern half of Lot 5; thence leaving the existing City Limits and along said Northern line of the Southern half of Lot 5, North $89^{\circ} 33' 02''$ East, 1288.54 feet, to the Northeastern corner of Lot 5; thence along the Eastern line of Lot 5, South $00^{\circ} 33' 55''$ East, 661.46 feet, to the Northeastern corner of Lot 8 and a point on the East-West quarter section line of Section 25; thence along the Eastern line of Lot 8, South $00^{\circ} 34' 12''$ East, 110.00 feet, to a point on a line which is parallel with and 110.00 feet, measured at right angles, Southerly from the Southern line of Lot 5 and said East-West quarter section line; thence along said parallel line, South $89^{\circ} 33' 09''$ West, 1288.99 feet, to a point on the Eastern line of ADDITION (282); thence along the existing City Limits on said Eastern line of ADDITION (282) and the center line of Lincoln Avenue, North $00^{\circ} 32' 27''$ West, 110.00 feet, to the point of beginning, containing 22,824 Acres, more or less.

MODESTO CITY COUNCIL
RESOLUTION NO. 74-254

A RESOLUTION APPROVING RIGHT OF WAY AGREEMENT BETWEEN THE CITY OF MODESTO AND WILLIAM G. McDOWELL AND BERNICE T. McDOWELL AND ACCEPTING GRANT DEED (Needham Street Widening Project)

BE IT HEREBY RESOLVED by the Council of the City of Modesto that the right of way agreement between the City of Modesto and William G. McDowell and Bernice T. McDowell for the widening of Needham Street is hereby approved.

BE IT FURTHER RESOLVED that the City Manager and City Clerk are hereby authorized and directed to execute said right of way agreement on behalf of the City of Modesto and the City Clerk authorized to record said Grant Deed with the Recorder of Stanislaus County.

The foregoing resolution was introduced at a regular meeting of the Council of the City of Modesto held on the 1st day of April, 1974, by Councilman Dunlap, who moved its adoption, which motion being duly seconded by Councilman Elliott, was upon roll call carried and the resolution adopted by the following vote:

AYES: Councilmen: Dunlap, Elliott, Mensinger, Vice Mayor Simon
NOES: Councilmen: None
ABSENT: Councilmen: Kullijian, Newton, Mayor Davies

ATTEST:



W. T. CHYNOWETH, City Clerk

MODESTO CITY COUNCIL
RESOLUTION NO. 74-255

A RESOLUTION SETTING TIME AND PLACE FOR HEARING REQUEST OF R. B. WELTY FOR PERMISSION TO PAVE BETWEEN LOT LINE AND EXISTING PAVEMENT AT 11TH STREET AND MORTON BOULEVARD

BE IT HEREBY RESOLVED by the Council of the City of Modesto that April 15, 1974 , at 4:20 P.M. in the Council Chambers, City Hall, 801 Eleventh Street, Modesto, California is hereby set as the time and place for consideration of request of R. B. Welty for permission to pave between lot line and existing pavement at 11th Street and Morton Boulevard.

The foregoing resolution was introduced at a regular meeting of the Council of the City of Modesto held on the 8th day of April , 1974 , by Councilman Newton , who moved its adoption, which motion being duly seconded by Councilman Mensinger , was upon roll call carried and the resolution adopted by the following vote:

AYES: Councilmen: Dunlap, Elliott, Kullijian, Mensinger,
Newton, Vice Mayor Simon

NOES: Councilmen: None

ABSENT: Councilmen: Mayor Davies

ATTEST:


W. T. CHYNOWETH, City Clerk

MODESTO CITY COUNCIL
RESOLUTION NO. 74-256

A RESOLUTION ACCEPTING THE CONSTRUCTION OF REPLACEMENT OF SEWER LINES
IN CHABOT COURT AND JOHN MUIR COURT (W. M. Lyles Co.)

WHEREAS, a report has been filed by the Director of Public
Works that the construction of replacement of Sewer Lines
in Chabot Court and John Muir Court
has been completed by W. M. Lyles Co.

in accordance with the contract agreement dated November 5, 1973.

NOW, THEREFORE, BE IT RESOLVED that the construction of re-
placement of Sewer Lines in Chabot Court and John Muir Court
be accepted from said contractor, W. M. Lyles Co.

that notice of completion be filed with the Recorder of Stan-
islaus County and that payment of amounts due in the amount
of \$17,589.80 as provided in the contract, be authorized.

The foregoing resolution was introduced at a regular meet-
ing of the Council of the City of Modesto held on the 8th day
of April , 1974, by Councilman Newton , who moved
its adoption, which motion being duly seconded by Councilman
Mensingers , was upon roll call carried and the resolution
adopted by the following vote:

AYES: Councilmen: Dunlap, Elliott, Kullijian, Mensinger,
Newton, Vice Mayor Simon

NOES: Councilmen: None

ABSENT: Councilmen: Mayor Davies

ATTEST:


W. T. CHYNOWETH, City Clerk

MODESTO CITY COUNCIL
RESOLUTION NO. 74-257

A RESOLUTION ACCEPTING THE CONSTRUCTION OF CURBS AND DRIVEWAYS ON
VILLAGE ROAD - PROJECT #4 (Lee A. Cain)

WHEREAS, a report has been filed by the Director of Public
Works that the construction of Curbs and Driveways on
Village Road - Project #4
has been completed by Lee A. Cain

in accordance with the contract agreement dated February 19, 1974.

NOW, THEREFORE, BE IT RESOLVED that the construction of Curbs
and Driveways on Village Road - Project #4
be accepted from said contractor, Lee A. Cain

that notice of completion be filed with the Recorder of Stan-
islaus County and that payment of amounts due in the amount
of \$12,600.13 as provided in the contract, be authorized.

The foregoing resolution was introduced at a regular meet-
ing of the Council of the City of Modesto held on the 8th day
of April , 1974, by Councilman Newton , who moved
its adoption, which motion being duly seconded by Councilman
Mensingers , was upon roll call carried and the resolution
adopted by the following vote:

AYES: Councilmen: Dunlap, Elliott, Kullijian, Mensinger,
Newton, Vice Mayor Simon

NOES: Councilmen: None

ABSENT: Councilmen: Mayor Davies

ATTEST: W. T. Chynoweth
W. T. CHYNOWETH, City Clerk

MODESTO CITY COUNCIL
RESOLUTION NO. 74-258

A RESOLUTION ACCEPTING THE CONSTRUCTION OF WATERLINES IN COLEMAN ACRES #3, COFFEE VILLA, LINCOLN SQUARE, AND FLINTRIDGE ESTATES #1 (Valley Construction)

WHEREAS, a report has been filed by the Director of Public Works that the construction of waterlines in Coleman Acres #3, Coffee Villa, Lincoln Square, and Flintridge Estates #1 has been completed by Valley Construction

in accordance with the contract agreement dated August 13, 1973.

NOW, THEREFORE, BE IT RESOLVED that the construction of waterlines in Coleman Acres #3, Coffee Villa, Lincoln Square, and Flintridge Estates #1 be accepted from said contractor, Valley Construction

that notice of completion be filed with the Recorder of Stanislaus County and that payment of amounts due in the amount of \$18,315.87 as provided in the contract, be authorized.

The foregoing resolution was introduced at a regular meeting of the Council of the City of Modesto held on the 8th day of April, 1974, by Councilman Newton, who moved its adoption, which motion being duly seconded by Councilman Mensinger, was upon roll call carried and the resolution adopted by the following vote:

AYES: Councilmen: Dunlap, Elliott, Kullijian, Mensinger, Newton, Vice Mayor Simon

NOES: Councilmen: None

ABSENT: Councilmen: Mayor Davies

ATTEST: W. T. Chynoweth
W. T. CHYNOWETH, City Clerk

MODESTO CITY COUNCIL
RESOLUTION NO. 74-259

A RESOLUTION APPROVING PLANS AND SPECIFICATIONS AND AUTHORIZING CALL
FOR BIDS FOR WATERLINE EXTENSION ON CROWS LANDING ROAD

WHEREAS, the Council certifies it has received and reviewed the findings of the City of Modesto Environmental Assessment Committee which resulted in a negative declaration of environmental impact of the subject project,

BE IT HEREBY RESOLVED by the Council of the City of Modesto as follows:

SECTION 1. The plans and specifications for WATERLINE EXTENSION on Crows Landing Road

copies of which are on file, are hereby accepted and approved.

SECTION 2. The City Clerk is hereby authorized to call for public competitive sealed bids for the above named project, to be opened in the office of the City Clerk, 801 11th Street, in the City of Modesto, on April 23, 1974 at 10:00 A.M. and the City Clerk is hereby directed to give notice inviting such sealed bids in the time, form, and manner provided by law.

SECTION 3. After the bids are opened, they shall be tabulated and analyzed and a report submitted to the Council at its next regular meeting.

SECTION 4. The Director of Planning of the City of Modesto is hereby directed to file or cause to be filed with the Stanislaus County Clerk a Notice of Determination in regard to the environmental impact of the subject project.


The foregoing resolution was introduced at a regular meeting of the Council of the City of Modesto held on the 8th day of April, 1974, by Councilman Newton, who moved its adoption, which motion being duly seconded by Councilman Mensinger, was upon roll call carried and the resolution adopted by the following vote:

AYES: Councilmen: Dunlap, Elliott, Kullijian, Mensinger,
Newton, Vice Mayor Simon

NOES: Councilmen: None

ABSENT: Councilmen: Mayor Davies

ATTEST:


W. T. CHYNOWETH, City Clerk

MODESTO CITY COUNCIL
RESOLUTION NO. 74-260

A RESOLUTION APPROVING PLANS AND SPECIFICATIONS AND AUTHORIZING CALL FOR BIDS FOR CONSTRUCTION OF SANITARY SEWER IN BEARD BROOK PARK

BE IT HEREBY RESOLVED by the Council of the City of Modesto as follows:

SECTION 1. The plans and specifications for construction of sanitary sewer in Beard Brook Park

copies of which are on file, are hereby accepted and approved.

SECTION 2. The City Clerk is hereby authorized to call for public competitive sealed bids for the above named project, to be opened in the office of the City Clerk, 801 11th Street, in the City of Modesto, on April 23, 1974 at 10:10 A.M. and the City Clerk is hereby directed to give notice inviting such sealed bids in the time, form, and manner provided by law.

SECTION 3. After the bids are opened, they shall be tabulated and analyzed and a report submitted to the Council at its next regular meeting.

The foregoing resolution was introduced at a regular meeting of the Council of the City of Modesto held on the 8th day of April, 1974, by Councilman Newton, who moved its adoption, which motion being duly seconded by Councilman Mensinger, was upon roll call carried and the resolution adopted by the following vote:

AYES: Councilmen: Dunlap, Elliott, Kullijian, Mensinger, Newton, Vice Mayor Simon

NOES: Councilmen: None

ABSENT: Councilmen: Mayor Davies

ATTEST.


W. T. CHYNOWETH, City Clerk

MODESTO CITY COUNCIL
RESOLUTION NO. 74-261

A RESOLUTION ACCEPTING THE BID OF ROBCO CONSTRUCTION CO. FOR INSTALLATION OF WATERLINES IN OLD ORCHARD NO. 3

WHEREAS, Resolution No. 74-211 , adopted by the Council of the City of Modesto on March 18, 1974 , approved the plans and specifications for the installation of waterlines in Old Orchard No. 3

and authorized the calling for bids, and

WHEREAS, the bids received for the installation of waterlines in Old Orchard No. 3 were opened at 10:10 A.M. on April 2, 1974 and later tabulated by the Director of Public Works for the consideration of the Council, and

WHEREAS, the Director of Public Works has recommended that the bid of Robco Construction Co. in the amount of \$9,521.85

be accepted as the lowest responsible bid.

NOW, THEREFORE, BE IT RESOLVED by the Council of the City of Modesto that the bid of Robco Construction Co. in the amount of \$9,521.85

be accepted and the execution of a contract for the completion of the project by the City's designated officials be authorized.


The foregoing resolution was introduced at a regular meeting of the Council of the City of Modesto held on the 8th day of April, 1974, by Councilman Newton , who moved its adoption, which motion being duly seconded by Councilman Mensinger , was upon roll call carried and the resolution adopted by the following vote:

AYES: Councilmen: Dunlap, Elliott, Kullijian, Mensinger,
Newton, Vice Mayor Simon

NOES: Councilmen: None

ABSENT: Councilmen: Mayor Davies

ATTEST:


W. T. CHYNOWETH, City Clerk

MODESTO CITY COUNCIL
RESOLUTION NO. 74-262

A RESOLUTION ACCEPTING THE CONSTRUCTION OF DEL WEBB FIELD DRESSING
AND RESTROOM FACILITIES (William Mineni)

WHEREAS, a report has been filed by the Director of Public
Works that the construction of Del Webb Field dressing
and restroom facilities
has been completed by William Mineni

in accordance with the contract agreement dated July 23, 1973.

NOW, THEREFORE, BE IT RESOLVED that the construction of Del
Webb Field dressing and restroom facilities
be accepted from said contractor, William Mineni

that notice of completion be filed with the Recorder of Stan-
islaus County and that payment of amounts due in the amount
of \$54,731.00 as provided in the contract, be authorized.

The foregoing resolution was introduced at a regular meet-
ing of the Council of the City of Modesto held on the 8th day
of April , 1974, by Councilman Newton , who moved
its adoption, which motion being duly seconded by Councilman
Mensingers , was upon roll call carried and the resolution
adopted by the following vote:

AYES: Councilmen: Dunlap, Elliott, Kullijian, Mensinger,
Newton, Vice Mayor Simon
NOES: Councilmen: None
ABSENT: Councilmen: Mayor Davies

ATTEST: W. T. Chynoweth
W. T. CHYNOWETH, City Clerk

MODESTO CITY COUNCIL
RESOLUTION NO. 74-263

A RESOLUTION ACCEPTING THE BID OF MOTOROLA, INC. TO FURNISH FOUR (4)
PORTABLE RADIOS

WHEREAS, Resolution No. 74-141 , adopted by the Council of the
City of Modesto on February 19, 1974 , approved the plans and speci-
fications for the furnishing of four (4) portable radios

and authorized the calling for bids, and

WHEREAS, the bids received for the furnishing of four (4) portable
radios
were opened at 2:00 P.M. on March 12, 1974 and later tabulated
by the Director of Finance for the consideration of the Council,
and

WHEREAS, the Director of Finance has recommended that
the bid of Motorola, Inc. in the amount of \$4,515.00
be accepted as the lowest responsible bid.


NOW, THEREFORE, BE IT RESOLVED by the Council of the City of Modesto
that the bid of Motorola, Inc. in the amount of \$4,515.00

be accepted and the execution of a contract for the completion of the
project by the City's designated officials be authorized.

The foregoing resolution was introduced at a regular meeting of
the Council of the City of Modesto held on the 8th day of April,
1974 , by Councilman Newton , who moved its adoption, which motion
being duly seconded by Councilman Mensinger , was upon roll call
carried and the resolution adopted by the following vote:

AYES: Councilmen: Dunlap, Elliott, Kullijian, Mensinger,
Newton, Vice Mayor Simon
NOES: Councilmen: None
ABSENT: Councilmen: Mayor Davies

ATTEST:


W. T. CHYNOWETH, City Clerk

MODESTO CITY COUNCIL
RESOLUTION NO. 74-264

A RESOLUTION DECLARING THAT A MAJORITY PROTEST HAS NOT BEEN MADE AGAINST THE ANNEXATION OF CERTAIN UNINHABITED TERRITORY TO THE CITY OF MODESTO KNOWN AS CARPENTER-WOODLAND NO. 1 ADDITION AND DECLARING THE INTENTION OF THE COUNCIL TO PROCEED WITH THE ANNEXATION OF SAID TERRITORY.

WHEREAS, by Resolution No. 74-134, adopted on February 11, 1974, the Council fixed the 8th day of April, 1974, at the hour of 7:30 P.M. in the Council Chambers at the City Hall, located at 801 11th Street in the City of Modesto as the time and place for considering the petition of the owners of not less than one-fourth of the land in the hereinafter described territory by area and by assessed value requesting annexation of said territory to said City, and

WHEREAS, the City Clerk has caused a copy of said Resolution No. 74-134 to be published in The Modesto Bee, a newspaper of general circulation, published in the City of Modesto and being the official newspaper of the City of Modesto and in the Ceres Courier, a newspaper of general circulation published outside the City of Modesto but in the County of Stanislaus, said publications being completed at least twenty (20) days prior to the date set for the hearing, as required by Sections 35307 and 35311 of the Government Code, and

WHEREAS, the City Clerk has given notice to all persons legally entitled thereto, in the manner required by law, and

WHEREAS, notice has been duly given of said hearing and no person owning real property within such territory appeared at said time and place to protest said annexation and no written protests have been filed prior to final adjournment of the hearing on protests to the proposed annexation,

NOW, THEREFORE, BE IT RESOLVED by the Council of the City of Modesto that it hereby declares that a majority protest against the proposed annexation of said Carpenter-Woodland No. 1 Addition has not been made and hereby declares its intention to proceed with the annexation of said territory, which is more particularly described as attached hereto and made a part hereof as though set forth in full herein.

The foregoing resolution was introduced at a regular meeting of the Council of the City of Modesto held on the 8th day of April, 1974, by Councilman Dunlap, who moved its adoption, which motion being duly seconded by Councilman Kullijian, was upon roll call carried and the resolution adopted by the following vote:

AYES: Councilmen: Dunlap, Elliott, Kullijian, Mensinger, Newton, Vice Mayor Simon

NOES: Councilmen: None

ABSENT: Councilmen: Mayor Davies

ATTEST: W. T. Chynoweth
W. T. CHYNOWETH, City Clerk

(SEAL)

APPROVED AS TO FORM:

BY Elwyn L. Johnson
ELWYN L. JOHNSON, City Attorney

APPROVED AS TO DESCRIPTION:

BY Public Works Department
Public Works Department

CARPENTER-WOODLAND NO. 1 ADDITION

All that real property in the State of California, County of Stanislaus, being a portion of the Southwest quarter of Section 19, and the Northwest quarter of Section 30, Township 3 South, Range 9 East, Mount Diablo Base and Meridian, described as follows:

Beginning at a point on the existing City Limits as established by the Southwest corner of the CARPENTER ROAD NO. 2 ADDITION (286), as per description filed, May 3, 1972, as Instrument 17663, Stanislaus County Records; thence along the boundary of said Addition (286), the following courses and distances; South $89^{\circ}49'$ East, 643.48 feet; North $0^{\circ}11'$ East, 30.00 feet; thence along a curve concave to the Northwest, having a Radius of 15.00 feet, a Central Angle of $90^{\circ}44'$, and an Arc Length of 23.75 feet; thence, North $0^{\circ}33'$ West, 1060.80 feet; thence along a tangent curve, concave to the Southwest, having a Radius of 15.00 feet, a Central Angle of $89^{\circ}28'20''$, and an Arc Length of 23.42 feet; thence North $0^{\circ}01'20''$ West, 30.00 feet, to the center line of a 60.00 foot public road known as Granite Lane; thence leaving the existing City Limits along said center line, North $89^{\circ}58'40''$ East, 44.59 feet, to the center line of a 60.00 foot public road known as McWilliams Way; thence along said center line, South $0^{\circ}33'$ East, 1150.97 feet, to the center line of a 60.00 foot public road known as Woodland Avenue; thence along said center line, South $89^{\circ}49'$ East, 179.39 feet, to the center line of a 40.00 foot public road known as Reno Avenue; thence along said center line, South $0^{\circ}53'15''$ East, 1320.14 feet, to the Easterly extension of the Northern line of Parcel 3 as per map filed December 5, 1967, in Volume 4 of Parcel Maps, Page 84, Stanislaus County Records; thence along said extension and Northern line of Parcel 3, North $89^{\circ}48'30''$ West, 423.54 feet, to the Eastern line of Parcel 1 of last mentioned map; thence along said Eastern line of said Parcel 1, South $0^{\circ}53'15''$ East, 148.85 feet, to the Southern line of said Parcel 1; thence along said Southern line and its Westerly extension, North $89^{\circ}48'30''$ West, 419.11 feet, to the center line of a 90.00 foot public road known as Carpenter Road, which is on a curve from which a radial line bears North $80^{\circ}43'28''$ East; thence along said curve, concave to the Northeast, having a Radius of 2000.00 feet, a Central Angle of $8^{\circ}25'02''$, and an Arc Length of 293.82 feet, to End of Curve; thence, South $89^{\circ}08'30''$ West, 5.00 feet, to the section line common to Section 25, Township 3 South, Range 8 East and Section 30, Township 3 South, Range 9 East, Mount Diablo Base and Meridian; thence along said section line, North $0^{\circ}51'30''$ West, 1176.57 feet, to the point of beginning, containing 28.580 Acres, more or less.

MODESTO CITY COUNCIL
RESOLUTION NO. 74-265

A RESOLUTION DECLARING THAT A MAJORITY PROTEST HAS NOT BEEN MADE AGAINST THE ANNEXATION OF CERTAIN UNINHABITED TERRITORY TO THE CITY OF MODESTO KNOWN AS MC HENRY-RUMBLE NO. 3 ADDITION AND DECLARING THE INTENTION OF THE COUNCIL TO PROCEED WITH THE ANNEXATION OF SAID TERRITORY.

WHEREAS, by Resolution No. 74-135, adopted on February 11, 1974, the Council fixed the 8th day of April, 1974, at the hour of 7:35 P.M. in the Council Chambers at the City Hall, located at 801 11th Street in the City of Modesto as the time and place for considering the petition of the owners of not less than one-fourth of the land in the hereinafter described territory by area and by assessed value requesting annexation of said territory to said City, and

WHEREAS, the City Clerk has caused a copy of said Resolution No. 74-135 to be published in The Modesto Bee, a newspaper of general circulation, published in the City of Modesto and being the official newspaper of the City of Modesto and in the Riverbank News, a newspaper of general circulation published outside the City of Modesto but in the County of Stanislaus, said publications being completed at least twenty (20) days prior to the date set for the hearing, as required by Sections 35307 and 35311 of the Government Code, and

WHEREAS, the City Clerk has given notice to all persons legally entitled thereto, in the manner required by law, and

WHEREAS, notice has been duly given of said hearing and no person owning real property within such territory appeared at said time and place to protest said annexation and no written protests have been filed prior to final adjournment of the hearing on protests to the proposed annexation,

NOW, THEREFORE, BE IT RESOLVED by the Council of the City of Modesto that it hereby declares that a majority protest against the proposed annexation of said MC HENRY-RUMBLE NO. 3 Addition has not been made and hereby declares its intention to proceed with the annexation of said territory, which is more particularly described as attached hereto and made a part hereof as though set forth in full herein.

The foregoing resolution was introduced at a regular meeting of the Council of the City of Modesto held on the 8th day of April, 1974, by Councilman Dunlap, who moved its adoption, which motion being duly seconded by Councilman Newton, was upon roll call carried and the resolution adopted by the following vote:

AYES: Councilmen: Dunlap, Elliott, Kullijian, Mensinger, Newton, Vice Mayor Simon

NOES: Councilmen: None

ABSENT: Councilmen: Mayor Davies

ATTEST: W. T. Chynoweth
W. T. CHYNOWETH, City Clerk

(SEAL)

APPROVED AS TO FORM:

BY Elwyn L. Johnson
ELWYN L. JOHNSON, City Attorney

APPROVED AS TO DESCRIPTION:

BY W. Campbell
Public Works Department

RHJ
3-4-74

McHENRY-RUMBLE NO. 3 ADDITION

All that real property in the State of California, County of Stanislaus, being a portion of the Southeast quarter of Section 8 and a portion of the Northeast quarter of Section 17, Township 3 South, Range 9 East, Mount Diablo Base and Meridian, described as follows:

Beginning at a point on the existing City Limits as established by the Northeastern corner of the McHENRY-RUMBLE ADDITION (263), as per description filed November 3, 1970, as Instrument 36117, Stanislaus County Records, said corner also being on the Western line of the CROCCO ADDITION (171), as per description filed March 17, 1965, as Instrument 10620, Stanislaus County Records; thence along said Western line of ADDITION (171), North $00^{\circ}52'20''$ West, 629.27 feet, to the Southeastern corner of the McHENRY ADDITION (241), as per description filed October 9, 1969, as Instrument 33951, Stanislaus County Records; thence along the Southern line of said ADDITION (241), North $89^{\circ}00'06''$ West, 454.42 feet, to a Southeastern corner of the LEVELAND ADDITION (221), as per description filed August 14, 1968, as Instrument 25254, Stanislaus County Records; thence along the boundary of said ADDITION (221), North $89^{\circ}00'06''$ West, 407.72 feet; thence Southwesterly along a curve concave to the Northwest, having a Radial line bearing of South $89^{\circ}07'20''$ West, and Radius of 930.00 feet, a Central Angle of $38^{\circ}54'02''$, and an Arc Length of 631.42 feet; thence Southerly on a Reverse Curve concave to the Southeast, having a Radius of 870.00 feet, a Central Angle of $36^{\circ}56'12''$, and an Arc Length of 560.86 feet; thence South $01^{\circ}05'10''$ West, 557.74 feet, to the Northern line of the NORTHGATE ADDITION (67), as per description filed November 29, 1955, as Instrument 34498, Stanislaus County Records; thence along the Northern line of said ADDITION (67), South $88^{\circ}54'50''$ East, 731.91 feet, to the Southwestern corner of McHENRY-RUMBLE No. 2 ADDITION (284), as per description filed April 26, 1972, as Instrument 16759, Stanislaus County Records; thence along the Western and Northern boundary of said ADDITION (284), North $00^{\circ}47'40''$ West, 651.28 feet; thence North $10^{\circ}10'21''$ East, 263.72 feet, to the Southern line of a 60 foot public road known as West Rumble Road, said point being on a curve concave to the Northwest; thence on a Radial Line of said curve, North $10^{\circ}26'33''$ West, 60.00 feet, to the Northern line of said West Rumble Road; thence Northeasterly along said Northern line on a curve concave to the Northwest, having a Radius of 1270.00 feet, a Central Angle of $02^{\circ}47'52''$, and an Arc Length of 62.01 feet; thence continuing Northeasterly along said Northern line, on a Reverse Curve concave to the Southeast, having a Radius of 1360.00 feet, a Central Angle of $07^{\circ}55'08''$, and an Arc Length of 187.97 feet, to the Northwestern corner of the McHENRY-RUMBLE ADDITION (263); thence Northeasterly along the Northern boundary of said ADDITION (263), continuing on a curve concave to the Southeast, having a Radius of 1360.00 feet, a Central Angle of $06^{\circ}22'52''$, and an Arc Length of 151.47 feet; thence South $88^{\circ}56'25''$ East, 37.87 feet; thence Northeasterly along a tangent curve concave to the Northwest, having a Radius of 15.00 feet, a Central Angle of $91^{\circ}55'55''$, and an Arc Length of 24.07 feet; thence North $89^{\circ}07'40''$ East, 55.00 feet, to the point of beginning, containing 30.746 Acres, more or less.

MODESTO CITY COUNCIL
RESOLUTION NO. 74-266

A RESOLUTION APPROVING AGREEMENT BETWEEN THE CITY OF MODESTO AND BOYCE AND BERTHA CHESTER FOR SEWER SERVICE TO PROPERTY LOCATED OUTSIDE THE CITY AT 2220 ADA STREET

BE IT HEREBY RESOLVED by the Council of the City of Modesto that the agreement between the City of Modesto and Boyce and Bertha Chester for sewer service to property outside the City at 2220 Ada Street be, and it is hereby approved.

BE IT FURTHER RESOLVED that the execution of said agreement by the designated city officials be authorized.

The foregoing resolution was introduced at a regular meeting of the Council of the City of Modesto held on the 8th day of April, 1974, by Councilman Newton, who moved its adoption, which motion being duly seconded by Councilman Mensinger, was upon roll call carried and the resolution adopted by the following vote:

AYES: Councilmen: Dunlap, Elliott, Kullijian, Mensinger,
Newton, Vice Mayor Simon
NOES: Councilmen: None
ABSENT: Councilmen: Mayor Davies

ATTEST:


W. T. CHYNOWETH, City Clerk

MODESTO CITY COUNCIL
RESOLUTION NO. 74-267

A RESOLUTION APPROVING AGREEMENT BETWEEN THE CITY OF MODESTO AND DELBERT AND LINDA CHENEY FOR SEWER SERVICE TO PROPERTY LOCATED OUTSIDE THE CITY AT 2230 ADA STREET

BE IT HEREBY RESOLVED by the Council of the City of Modesto that the agreement between the City of Modesto and Delbert and Linda Cheney for sewer service to property located outside the City at 2230 Ada Street be, and it is hereby approved.

BE IT FURTHER RESOLVED that the execution of said agreement by the designated city officials be authorized.

The foregoing resolution was introduced at a regular meeting of the Council of the City of Modesto held on the 8th day of April, 1974, by Councilman Newton, who moved its adoption, which motion being duly seconded by Councilman Mensinger, was upon roll call carried and the resolution adopted by the following vote:

AYES: Councilmen: Dunlap, Elliott, Kullijian, Mensinger,
Newton, Vice Mayor Simon

NOES: Councilmen: None

ABSENT: Councilmen: Mayor Davies

ATTEST:


W. T. CHYNOWETH, City Clerk

MODESTO CITY COUNCIL
RESOLUTION NO. 74-268

A RESOLUTION APPROVING THE REQUEST OF THOMPSON WATER COMPANY TO CONSTRUCT A NEW WELL AND PUMPING FACILITIES ON ITS PROPERTY AT 1415 SUNRISE AVENUE, MODESTO

BE IT HEREBY RESOLVED by the Council of the City of Modesto that the request of Thompson Water Company to construct a new domestic water well on its property at 1415 Sunrise Avenue is hereby approved, subject to the condition that the new well and pumping appurtenances and facilities be constructed in accordance with State and County Health Department regulations.

The foregoing resolution was introduced at a regular meeting of the Council of the City of Modesto held on the 8th day of April, 1974, by Councilman Newton, who moved its adoption, which motion being duly seconded by Councilman Mensinger, was upon roll call carried and the resolution adopted by the following vote:

AYES: Councilmen: Dunlap, Elliott, Kullijian, Mensinger,
Newton, Vice Mayor Simon

NOES: Councilmen: None

ABSENT: Councilmen: Mayor Davies

ATTEST:


W. T. CHYNOWETH, City Clerk

MODESTO CITY COUNCIL
RESOLUTION NO. 74-269

A RESOLUTION INSTRUCTING THE SUPERINTENDENT OF STREETS TO GIVE NOTICE REQUIRING CONSTRUCTION OF IMPROVEMENTS ALONG CERTAIN STREETS IN THE CITY OF MODESTO

WHEREAS, Chapter 27 of Part 3 of Division 7 of the Streets and Highways Code of the State of California establishes a procedure pursuant to which the construction of certain improvements may be required.

NOW, THEREFORE, BE IT RESOLVED by the Council of the City of Modesto as follows:

SECTION 1. The Council of the City of Modesto upon its own motion hereby orders the installation of the improvements described in the notices which are attached hereto and incorporated by reference herein.

SECTION 2. The Superintendent of Streets is hereby directed to deliver, mail and post said notices in the manner specified in Sections 5876 through 5879 of the Streets and Highways Code.

SECTION 3. The 6th day of May, 1974, at 4:10 o'clock P.M. in the Council Chambers, located in the City Hall, 801 Eleventh Street, Modesto, California is set as the time and place where the Council will hear and pass upon objections or protests, if any, which may be raised by any property owner or other interested person relating to the proposed work.

SECTION 4. The Superintendent of Streets is hereby authorized to implement the provisions of this resolution in accordance with the procedure contained in Chapter 27, Part 3, Division 7 of the Streets and Highways Code of the State of California.

The foregoing resolution was introduced at a regular meeting of the Council of the City of Modesto held on the 8th day of April, 1974, by Councilman Newton, who moved its adoption, which motion being duly seconded by Councilman Mensinger, was upon roll call carried and the resolution adopted by the following vote:

AYES: Councilmen: Dunlap, Elliott, Kullijian, Mensinger,
Newton, Vice Mayor Simon
NOES: Councilmen: None
ABSENT: Councilmen: Mayor Davies

ATTEST: W. T. Chynoweth
W. T. CHYNOWETH, City Clerk

PROJECT 74/01 - 01, 02, 04, 08-12

- (a) Curb at 402 Helen Avenue, Lot 1 of Block 614. (Ruth D. Brock)
- (b) Sidewalk along Covena Avenue at 1501 Roble Avenue, Lot 10 of Block 2095. (Laura M. DeSilva)
- (c) Sidewalk at 424 Covena Avenue, Lot 16 of Block 2095. (Lemoine E. Vaughn)
- (d) Curb along Griswold Avenue at 414 Griswold Avenue, Lot 1 of Block 713. (Jane F. Erkenbrecher)
- (e) Curb along Griswold Avenue at 520 Griswold Avenue Lot 8 and N 15'-7 Block 714. (Louise Friedman)
- (f) Curb along Griswold Avenue at 905 Brady Avenue, a portion of Block 720. (James P. McCormick)
- (g) Curb along Griswold Avenue at 829 Brady Avenue, Lot 1 and N 15'-2 of Block 714. (Frank Paradis)
- (h) Curb along Griswold Avenue at 821 Hackberry Avenue, Lot 51 of Block 717. (Joi G. Wilhelm)

N O T I C E

NOTICE IS HEREBY GIVEN:

NAME Ruth D. Brock Hale

ADDRESS 13361 Bentley Av. Waterford Calif. 95386

OWNER OF RECORD OF PROPERTY DESCRIBED AS FOLLOWS:

All that real property in the City of Modesto, County of Stanislaus, State of California, described as follows:

Lot 1 of Block 614 of City of Modesto as per map filed December 21, 1942 in Volume 15 of Maps, Page 614, Stanislaus County Records.

(Stanislaus County Assessor's Parcel No. 002-01 112-0901-001)

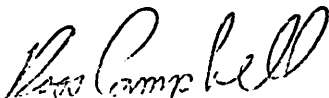
The Superintendent of Streets of the City of Modesto has been instructed by the City Council of the City of Modesto to notify you to construct or cause to be constructed certain improvements, a description of said improvements, the manner of their construction, and the materials to be used, to be as specified below:

Curb along the Street frontage abutting Helen Avenue on the North side of Block 614 in the City of Modesto, all of said construction to be in accordance with City of Modesto standards.

The City Council will hear and pass upon objections or protests, if any, which may be raised by any property owner or other interested persons at 4:10 p.m. on the 6th day of May, 1974, in the City Council Chambers, located in the City Hall at 801 Eleventh Street, Modesto, California.

If construction is not commenced within sixty (60) days, or if construction is not diligently and without interruption prosecuted to completion, the Superintendent of Streets shall cause the construction to be done and the cost of the same shall be a lien on the property.

Dated the 9th day of April, 1974.



ROSS CAMPBELL
Superintendent of Streets
City of Modesto

N O T I C E

NOTICE IS HEREBY GIVEN:

NAME Laura M. DeSilva

ADDRESS 1501 Roble Av, Modesto, Calif. 95351

OWNER OF RECORD OF PROPERTY DESCRIBED AS FOLLOWS:

All that real property in the City of Modesto, County of Stanislaus, State of California, described as follows:

Lot 10 of Block 2095 of Covena Park Tract No. 2 as per map filed April 16, 1946 in Volume 14 of Maps, Page 2095, Stanislaus County Records.

(Stanislaus County Assessor's Parcel No. 002-01 108-0855-001)


The Superintendent of Streets of the City of Modesto has been instructed by the City Council of the City of Modesto to notify you to construct or cause to be constructed certain improvements, a description of said improvements, the manner of their construction, and the materials to be used, to be as specified below:

Sidewalk along the Street frontage abutting Covena Avenue on the West side of Block 2095 in the City of Modesto, all of said construction to be in accordance with City of Modesto standards.

The City Council will hear and pass upon objections or protests, if any, which may be raised by any property owner or other interested persons at 4:10 p.m. on the 6th day of May, 1974, in the City Council Chambers, located in the City Hall at 801 Eleventh Street, Modesto, California.

If construction is not commenced within sixty (60) days, or if construction is not diligently and without interruption prosecuted to completion, the Superintendent of Streets shall cause the construction to be done and the cost of the same shall be a lien on the property.

Dated the 9th day of April, 1974.



ROSS CAMPELL
Superintendent of Streets
City of Modesto

N O T I C E

NOTICE IS HEREBY GIVEN:

NAME Lemoine E & Elva M. Vaughn

ADDRESS 424 Covena Av, Modesto, Calif. 95351

OWNER OF RECORD OF PROPERTY DESCRIBED AS FOLLOWS:

All that real property in the City of Modesto, County of Stanislaus, State of California, described as follows:

Lot 16 of Block 2095 of Covena Park Tract No. 2 as per map filed April 16, 1946 in Volume 14 of Maps, Page 2095, Stanislaus County Records.

(Stanislaus County Assessor's Parcel No. 002-01 108-0861-001)


The Superintendent of Streets of the City of Modesto has been instructed by the City Council of the City of Modesto to notify you to construct or cause to be constructed certain improvements, a description of said improvements, the manner of their construction, and the materials to be used, to be as specified below:

Sidewalk along the Street frontage abutting Covena Avenue on the West side of Block 2095 in the City of Modesto, all of said construction to be in accordance with City of Modesto standards.

The City Council will hear and pass upon objections or protests, if any, which may be raised by any property owner or other interested persons at 4:10 p.m. on the 6th day of May, 1974, in the City Council Chambers, located in the City Hall at 801 Eleventh Street, Modesto, California.

If construction is not commenced within sixty (60) days, or if construction is not diligently and without interruption prosecuted to completion, the Superintendent of Streets shall cause the construction to be done and the cost of the same shall be a lien on the property.

Dated the 9th day of April, 1974.



ROSS CAMPBELL
Superintendent of Streets
City of Modesto

N O T I C E

NOTICE IS HEREBY GIVEN:

NAME Jane F. Erkenbrecher

ADDRESS 414 Griswold Av, Modesto, Calif. 95350

OWNER OF RECORD OF PROPERTY DESCRIBED AS FOLLOWS:

All that real property in the City of Modesto, County of Stanislaus, State of California, described as follows:

Lot 1 of Block 713 of City of Modesto as per map filed December 21, 1942 in Volume 15 of Maps, Page 713, Stanislaus County Records.

(Stanislaus County Assessor's Parcel No. 002-01 113-1135-001)


The Superintendent of Streets of the City of Modesto has been instructed by the City Council of the City of Modesto to notify you to construct or cause to be constructed certain improvements, a description of said improvements, the manner of their construction, and the materials to be used, to be as specified below:

Curb along the Street frontage abutting Griswold Avenue on the North side of Block 713 in the City of Modesto, all of said construction to be in accordance with City of Modesto standards.

The City Council will hear and pass upon objections or protests, if any, which may be raised by any property owner or other interested persons at 4:10 p.m. on the 6th day of May, 1974, in the City Council Chambers, located in the City Hall at 801 Eleventh Street, Modesto, California.

If construction is not commenced within sixty (60) days, or if construction is not diligently and without interruption prosecuted to completion, the Superintendent of Streets shall cause the construction to be done and the cost of the same shall be a lien on the property.

Dated the 9th day of April, 1974.



ROSS CAMPBELL
Superintendent of Streets
City of Modesto

N O T I C E

NOTICE IS HEREBY GIVEN:

NAME Louise Friedman & Irene Hirschel

ADDRESS 520 Griswold Av, Modesto, Calif. 95350

OWNER OF RECORD OF PROPERTY DESCRIBED AS FOLLOWS:

All that real property in the City of Modesto, County of Stanislaus, State of California, described as follows:

Lot 8 and the North 15 feet of Lot 7 of Block 714 of City of Modesto as per map filed December 21, 1942 in Volume 15 of Maps, Page 714, Stanislaus County Records.

(Stanislaus County Assessor's Parcel No. 002-01 113-1007-001)

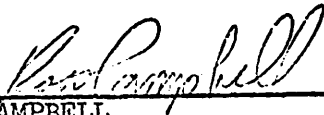
The Superintendent of Streets of the City of Modesto has been instructed by the City Council of the City of Modesto to notify you to construct or cause to be constructed certain improvements, a description of said improvements, the manner of their construction, and the materials to be used, to be as specified below:

Curb along the Street frontage abutting Griswold Avenue on the North side of Block 714 in the City of Modesto, all of said construction to be in accordance with City of Modesto standards.

The City Council will hear and pass upon objections or protests, if any, which may be raised by any property owner or other interested persons at 4:10 p.m. on the 6th day of May, 1974, in the City Council Chambers, located in the City Hall at 801 Eleventh Street, Modesto, California.

If construction is not commenced within sixty (60) days, or if construction is not diligently and without interruption prosecuted to completion, the Superintendent of Streets shall cause the construction to be done and the cost of the same shall be a lien on the property.

Dated the 9th day of April, 1974.



ROSS CAMPBELL
Superintendent of Streets
City of Modesto

N O T I C E

NOTICE IS HEREBY GIVEN:

NAME James P. & Jane M. McCormick

ADDRESS 905 Brady Av, Modesto, Calif. 95350

OWNER OF RECORD OF PROPERTY DESCRIBED AS FOLLOWS:

All that real property in the City of Modesto, County of Stanislaus, State of California, described as follows:

Lots 12-17 and the South 4.16 feet of Lot 11 and the South 4.17 feet of Lot 18 of Block 720 of Griswold-Van Lier Tract as per map filed March 2, 1940 in Volume 11 of Maps, Page 71, Stanislaus County Records.

(Stanislaus County Assessor's Parcel No. 002-01 113-0701-001)


The Superintendent of Streets of the City of Modesto has been instructed by the City Council of the City of Modesto to notify you to construct or cause to be constructed certain improvements, a description of said improvements, the manner of their construction, and the materials to be used, to be as specified below:

Curb along the Street frontage abutting Griswold Avenue on the South side of Block 720 in the City of Modesto, all of said construction to be in accordance with City of Modesto standards.

The City Council will hear and pass upon objections or protests, if any, which may be raised by any property owner or other interested persons at 4:10 p.m. on the 6th day of May, 1974, in the City Council Chambers, located in the City Hall at 801 Eleventh Street, Modesto, California.

If construction is not commenced within sixty (60) days, or if construction is not diligently and without interruption prosecuted to completion, the Superintendent of Streets shall cause the construction to be done and the cost of the same shall be a lien on the property.

Dated the 9th day of April, 1974.



ROSS CAMPBELL
Superintendent of Streets
City of Modesto

NOTICE IS HEREBY GIVEN:

NAME Frank Paradis

ADDRESS 829 Brady Av, Modesto, Calif. 95354

OWNER OF RECORD OF PROPERTY DESCRIBED AS FOLLOWS:

All that real property in the City of Modesto, County of Stanislaus, State of California, described as follows:

Lot 1 and the North 15 feet of Lot 2 of Block 714 of City of Modesto as per map filed December 21, 1942 in Volume 15 of Maps, Page 714, Stanislaus County Records:

(Stanislaus County Assessor's Parcel No. 002-01 113-1001-001)


The Superintendent of Streets of the City of Modesto has been instructed by the City Council of the City of Modesto to notify you to construct or cause to be constructed certain improvements, a description of said improvements, the manner of their construction, and the materials to be used, to be as specified below:

Curb along the Street frontage abutting Griswold Avenue on the North side of Block 714 in the City of Modesto, all of said construction to be in accordance with City of Modesto standards.

The City Council will hear and pass upon objections or protests, if any, which may be raised by any property owner or other interested persons at 4:10 p.m. on the 6th day of May, 1974, in the City Council Chambers, located in the City Hall at 801 Eleventh Street, Modesto, California.

If construction is not commenced within sixty (60) days, or if construction is not diligently and without interruption prosecuted to completion, the Superintendent of Streets shall cause the construction to be done and the cost of the same shall be a lien on the property.

Dated the 9th day of April, 1974.



ROSS CAMPBELL
Superintendent of Streets
City of Modesto

N O T I C E

NOTICE IS HEREBY GIVEN:

NAME Joi G. Wilhelm

ADDRESS Route 4 1737 Redwood Road, Modesto, Calif. 95351

OWNER OF RECORD OF PROPERTY DESCRIBED AS FOLLOWS:

All that real property in the City of Modesto, County of Stanislaus, State of California, described as follows:

Lot 51 of Block 717 of City of Modesto as per map filed December 21, 1942 in Volume 15 of Maps, Page 717, Stanislaus County Records.

(Stanislaus County Assessor's Parcel No. 002-01 113-0929-00)


The Superintendent of Streets of the City of Modesto has been instructed by the City Council of the City of Modesto to notify you to construct or cause to be constructed certain improvements, a description of said improvements, the manner of their construction, and the materials to be used, to be as specified below:

Curb along the Street frontage abutting Griswold Avenue on the North side of Block 717 in the City of Modesto, all of said construction to be in accordance with City of Modesto standards.

The City Council will hear and pass upon objections or protests, if any, which may be raised by any property owner or other interested persons at 4:10 p.m. on the 6th day of May, 19 74, in the City Council Chambers, located in the City Hall at 801 Eleventh Street, Modesto, California.

If construction is not commenced within sixty (60) days, or if construction is not diligently and without interruption prosecuted to completion, the Superintendent of Streets shall cause the construction to be done and the cost of the same shall be a lien on the property.

Dated the 9th day of April, 19 74.



ROSS CAMPBELL
Superintendent of Streets
City of Modesto

MODESTO CITY COUNCIL
RESOLUTION NO. 74-270

A RESOLUTION OF THE MODESTO CITY COUNCIL PROTESTING
THE EXECUTION OF AN OPEN SPACE CONTRACT APPLICATION
NO. 75-1817 (SANDRA B. OSTLER)

WHEREAS, an Open Space Contract Application has been referred
to the City of Modesto by the County of Stanislaus, and

WHEREAS, the effect of said application on the City of Modesto has
been fully considered, and

WHEREAS, the City staff has recommended that the City protest
the execution of said Open Space Contract,

NOW, THEREFORE, BE IT RESOLVED by the Council of the City
of Modesto that it does hereby protest the execution of an Open Space Contract
on Application No 75-1817 (SANDRA B. OSTLER).

BE IT FURTHER RESOLVED that this protest be filed with the
Stanislaus County Board of Supervisors and the Stanislaus County Local Agency
Formation Commission and the Local Agency Formation Commission is hereby
requested to hold a hearing and consider this protest as provided for in Section
51243.5 of the Government Code of the State of California.

The foregoing resolution was introduced at a regular meeting of
the Council of the City of Modesto held on the 8th day of April,
1974 by Councilman Newton, who moved its adoption, which motion
being duly seconded by Councilman Mensing, was upon roll call
carried and the resolution adopted by the following vote:

AYES: Councilmen: Dunlap, Elliott, Kullijian, Mensinger,
Newton, Vice Mayor Simon

NOES: Councilmen: None

ABSENT: Councilmen: Mayor Davies

ATTEST: W. T. Chynoweth
W. T. CHYNOWETH, City Clerk

(SEAL)

APPROVED AS TO FORM:

By Elwyn L. Johnson
ELWYN L. JOHNSON, City Attorney

MODESTO CITY COUNCIL
RESOLUTION NO. 74-271

A RESOLUTION OF THE MODESTO CITY COUNCIL PROTESTING
THE EXECUTION OF AN OPEN SPACE CONTRACT APPLICATION
NO. 75-1818 (SHIRLEE A. COURT)

WHEREAS, an Open Space Contract Application has been referred
to the City of Modesto by the County of Stanislaus, and

// WHEREAS, the effect of said application on the City of Modesto has
been fully considered, and

WHEREAS, the City staff has recommended that the City protest
the execution of said Open Space Contract,

NOW, THEREFORE, BE IT RESOLVED by the Council of the City
of Modesto that it does hereby protest the execution of an Open Space Contract
on Application No. 75-1818 (SHIRLEE A. COURT)

BE IT FURTHER RESOLVED that this protest be filed with the
Stanislaus County Board of Supervisors and the Stanislaus County Local Agency
Formation Commission and the Local Agency Formation Commission is hereby
requested to hold a hearing and consider this protest as provided for in Section
51243.5 of the Government Code of the State of California.

The foregoing resolution was introduced at a regular meeting of
the Council of the City of Modesto held on the 8th day of April,
1974, by Councilman Newton, who moved its adoption, which motion
being duly seconded by Councilman Mensing, was upon roll call
carried and the resolution adopted by the following vote:

AYES: Councilmen: Dunlap, Elliott, Kullijian, Mensinger,
Newton, Vice Mayor Simon

NOES: Councilmen: None

ABSENT: Councilmen: Mayor Davies

ATTEST: W. T. Chynoweth
W. T. CHYNOWETH, City Clerk

(SEAL)

APPROVED AS TO FORM:

By Elwyn L. Johnson
ELWYN L. JOHNSON, City Attorney

MODESTO CITY COUNCIL
RESOLUTION NO. 74-272

A RESOLUTION OF THE MODESTO CITY COUNCIL PROTESTING
THE EXECUTION OF AN OPEN SPACE CONTRACT APPLICATION
NO. 75-1819 (WARREN S. LAWSON)

WHEREAS, an Open Space Contract Application has been referred
to the City of Modesto by the County of Stanislaus, and

WHEREAS, the effect of said application on the City of Modesto has
been fully considered, and

WHEREAS, the City staff has recommended that the City protest
the execution of said Open Space Contract,

NOW, THEREFORE, BE IT RESOLVED by the Council of the City
of Modesto that it does hereby protest the execution of an Open Space Contract
on Application No 75-1819 (WARREN S. LAWSON).

BE IT FURTHER RESOLVED that this protest be filed with the
Stanislaus County Board of Supervisors and the Stanislaus County Local Agency
Formation Commission and the Local Agency Formation Commission is hereby
requested to hold a hearing and consider this protest as provided for in Section
51243.5 of the Government Code of the State of California.

The foregoing resolution was introduced at a regular meeting of
the Council of the City of Modesto held on the 8th day of April,
1974, by Councilman Newton, who moved its adoption, which motion
being duly seconded by Councilman Mensingger, was upon roll call
carried and the resolution adopted by the following vote:

AYES: Councilmen: Dunlap, Elliott, Kullijian, Mensinger,
Newton, Vice Mayor Simon

NOES: Councilmen: None

ABSENT: Councilmen: Mayor Davies

ATTEST:

W. T. Chynoweth
W. T. CHYNOWETH, City Clerk

(SEAL)

APPROVED AS TO FORM:

By

Elwyn L. Johnson
ELWYN L. JOHNSON, City Attorney

MODESTO CITY COUNCIL
RESOLUTION NO. 74-273

A RESOLUTION OF THE MODESTO CITY COUNCIL PROTESTING
THE EXECUTION OF AN OPEN SPACE CONTRACT APPLICATION
NO. 75-1820 (SMITH LAWSON ENTERPRISES)

WHEREAS, an Open Space Contract Application has been referred
to the City of Modesto by the County of Stanislaus, and

WHEREAS, the effect of said application on the City of Modesto has
been fully considered, and

WHEREAS, the City staff has recommended that the City protest
the execution of said Open Space Contract,

NOW, THEREFORE, BE IT RESOLVED by the Council of the City
of Modesto that it does hereby protest the execution of an Open Space Contract
on Application No 75-1820 (SMITH LAWSON ENTERPRISES).

BE IT FURTHER RESOLVED that this protest be filed with the
Stanislaus County Board of Supervisors and the Stanislaus County Local Agency
Formation Commission and the Local Agency Formation Commission is hereby
requested to hold a hearing and consider this protest as provided for in Section
51243.5 of the Government Code of the State of California.

The foregoing resolution was introduced at a regular meeting of
the Council of the City of Modesto held on the 8th day of April,
1974 by Councilman Newton, who moved its adoption, which motion
being duly seconded by Councilman Mensing, was upon roll call
carried and the resolution adopted by the following vote:

AYES: Councilmen: Dunlap, Elliott, Kullijian, Mensinger,
Newton, Vice Mayor Simon

NOES: Councilmen: None

ABSENT: Councilmen: Mayor Davies

ATTEST:

W. T. Chynoweth
W. T. CHYNOWETH, City Clerk

(SEAL)

APPROVED AS TO FORM:

By

Elwyn L. Johnson
ELWYN L. JOHNSON, City Attorney

MODESTO CITY COUNCIL
RESOLUTION NO. 74-274

A RESOLUTION OF THE MODESTO CITY COUNCIL PROTESTING
THE EXECUTION OF AN OPEN SPACE CONTRACT APPLICATION
NO. 75-1826 (CHARLOTTE W. PIKE)

WHEREAS, an Open Space Contract Application has been referred
to the City of Modesto by the County of Stanislaus, and

// WHEREAS, the effect of said application on the City of Modesto has
been fully considered, and

WHEREAS, the City staff has recommended that the City protest
the execution of said Open Space Contract,

NOW, THEREFORE, BE IT RESOLVED by the Council of the City
of Modesto that it does hereby protest the execution of an Open Space Contract
on Application No 75-1826 (CHARLOTTE W. PIKE).

BE IT FURTHER RESOLVED that this protest be filed with the
Stanislaus County Board of Supervisors and the Stanislaus County Local Agency
Formation Commission and the Local Agency Formation Commission is hereby
requested to hold a hearing and consider this protest as provided for in Section
51243.5 of the Government Code of the State of California.

The foregoing resolution was introduced at a regular meeting of
the Council of the City of Modesto held on the 8th day of April,
1974, by Councilman Newton, who moved its adoption, which motion
being duly seconded by Councilman Mensinger, was upon roll call
carried and the resolution adopted by the following vote:

AYES: Councilmen: Dunlap, Elliott, Kullijian, Mensinger,
Newton, Vice Mayor Simon

NOES: Councilmen: None

ABSENT: Councilmen: Mayor Davies

ATTEST: W. T. Chynoweth
W. T. CHYNOWETH, City Clerk

(SEAL)

APPROVED AS TO FORM:

By Elwyn L. Johnson
ELWYN L. JOHNSON, City Attorney

MODESTO CITY COUNCIL
RESOLUTION NO. 74-275

A RESOLUTION SETTING TIME AND PLACE FOR HEARING THE PLANNING COMMISSION'S RECOMMENDATION TO ADOPT SPECIFIC PLANS FOR DALE ROAD BETWEEN BRIGGSMORE AVENUE AND BECKWITH ROAD

BE IT HEREBY RESOLVED by the Council of the City of Modesto that April 22, 1974 , at 7:35 P.M. in the Council Chambers, City Hall, 801 Eleventh Street, Modesto, California is hereby set as the time and place for consideration of the Planning Commission's recommendation to adopt specific plans for Dale Road between Briggsmore Avenue and Beckwith Road.

The foregoing resolution was introduced at a regular meeting of the Council of the City of Modesto held on the 8th day of April , 1974 , by Councilman Newton , who moved its adoption, which motion being duly seconded by Councilman Mensinger , was upon roll call carried and the resolution adopted by the following vote:

AYES: Councilmen: Dunlap, Elliott, Kullijian, Mensinger,
Newton, Vice Mayor Simon

NOES: Councilmen: None

ABSENT: Councilmen: Mayor Davies

ATTEST:


W. T. CHYNOWETH, City Clerk

MODESTO CITY COUNCIL
RESOLUTION NO. 74-276

A RESOLUTION SETTING TIME AND PLACE FOR HEARING THE PLANNING COMMISSION'S RECOMMENDATION TO ADOPT SPECIFIC PLANS FOR SISK ROAD BETWEEN BECKWITH ROAD AND PELANDALE AVENUE

BE IT HEREBY RESOLVED by the Council of the City of Modesto that April 22, 1974 , at 7:35 P.M. in the Council Chambers, City Hall, 801 Eleventh Street, Modesto, California is hereby set as the time and place for consideration of the Planning Commission's recommendation to adopt specific plans for Sisk Road between Beckwith Road and Pelandale Avenue.

The foregoing resolution was introduced at a regular meeting of the Council of the City of Modesto held on the 8th day of April , 1974 , by Councilman Newton , who moved its adoption, which motion being duly seconded by Councilman Mensinger , was upon roll call carried and the resolution adopted by the following vote:

AYES: Councilmen: Dunlap, Elliott, Kullijian, Mensinger,
Newton, Vice Mayor Simon

NOES: Councilmen: None

ABSENT: Councilmen: Mayor Davies

ATTEST:


W. T. CHYNOWETH, City Clerk

MODESTO CITY COUNCIL
RESOLUTION NO. 74-277

A RESOLUTION SETTING TIME AND PLACE FOR HEARING THE PLANNING COMMISSION'S RECOMMENDATION TO ADOPT SPECIFIC PLANS FOR DALE ROAD BETWEEN STANDIFORD AVENUE AND THE NORTH CITY LIMITS

BE IT HEREBY RESOLVED by the Council of the City of Modesto that April 22, 1974 , at 7:35 P.M. in the Council Chambers, City Hall, 801 Eleventh Street, Modesto, California is hereby set as the time and place for consideration of the Planning Commission's recommendation to adopt specific plans for Dale Road between Standiford Avenue and the North City Limits.


The foregoing resolution was introduced at a regular meeting of the Council of the City of Modesto held on the 8th day of April , 1974, by Councilman Newton , who moved its adoption, which motion being duly seconded by Councilman Mensinger , was upon roll call carried and the resolution adopted by the following vote:

AYES: Councilmen: Dunlap, Elliott, Kullijian, Mensinger,
Newton, Vice Mayor Simon

NOES: Councilmen: None

ABSENT: Councilmen: Mayor Davies

ATTEST:


W. T. CHYNOWETH, City Clerk

MODESTO CITY COUNCIL
RESOLUTION NO. 74-278

A RESOLUTION SETTING TIME AND PLACE FOR HEARING THE REQUEST OF ROBERT D. WATSON TO APPEAL THE CONDITIONS IMPOSED BY BOARD OF ZONING ADJUSTMENT IN CONNECTION WITH CONDITIONAL USE PERMIT FOR PARKING AREA ON McHENRY, NORTH OF ROSEBURG

BE IT HEREBY RESOLVED by the Council of the City of Modesto that May 13, 1974, at 7:30 P.M. in the Council Chambers, City Hall, 801 Eleventh Street, Modesto, California is hereby set as the time and place for consideration of the request of Robert D. Watson to appeal the conditions imposed by Board of Zoning Adjustment in connection with conditional use permit for parking area on McHenry, north of Roseburg.

The foregoing resolution was introduced at a regular meeting of the Council of the City of Modesto held on the 15th day of April, 1974, by Councilman Elliott, who moved its adoption, which motion being duly seconded by Councilman Kullajian, was upon roll call carried and the resolution adopted by the following vote:

AYES: Councilmen: Dunlap, Elliott, Kullajian, Vice Mayor Simon

NOES: Councilmen: None

ABSENT: Councilmen: Mensinger, Newton, Mayor Davies

ATTEST:


W. T. CHYNOWETH, City Clerk

MODESTO CITY COUNCIL
RESOLUTION NO. 74-279

A RESOLUTION APPROVING PLANS AND SPECIFICATIONS AND AUTHORIZING CALL FOR BIDS FOR FURNISHING ONE STREET LIGHT MAINTENANCE TRUCK

BE IT HEREBY RESOLVED by the Council of the City of Modesto as follows:

SECTION 1. The plans and specifications for furnishing one street light maintenance truck

copies of which are on file, are hereby accepted and approved.

SECTION 2. The City Clerk is hereby authorized to call for public competitive sealed bids for the above named project, to be opened in the office of the City Clerk, 801 11th Street, in the City of Modesto, on April 30, 1974 at 2:00 P.M. and the City Clerk is hereby directed to give notice inviting such sealed bids in the time, form, and manner provided by law.

SECTION 3. After the bids are opened, they shall be tabulated and analyzed and a report submitted to the Council at its next regular meeting.


The foregoing resolution was introduced at a regular meeting of the Council of the City of Modesto held on the 15th day of April, 1974, by Councilman Dunlap, who moved its adoption, which motion being duly seconded by Councilman Kullijian, was upon roll call carried and the resolution adopted by the following vote:

AYES: Councilmen: Dunlap, Elliott, Kullijian, Mensinger,
Vice Mayor Simon

NOES: Councilmen: None

ABSENT: Councilmen: Newton, Mayor Davies

ATTEST:


W. T. CHYNOWETH, City Clerk

MODESTO CITY COUNCIL
RESOLUTION NO. 74-280

A RESOLUTION ACCEPTING THE BID OF WILLIAM M. MINENI FOR CONSTRUCTION OF OFFICE ADDITION AT BUILDING NO. 3 AT THE CORPORATION YARD

WHEREAS, Resolution No. 74-209 , adopted by the Council of the City of Modesto on March 18, 1974 , approved the plans and specifications for the construction of Office Addition at Building No. 3, Corporation Yard and authorized the calling for bids, and

WHEREAS, the bids received for the construction of Office Addition at Building No. 3, Corporation Yard were opened at 10:00 A.M. on April 2, 1974 and later tabulated by the Director of Public Works for the consideration of the Council, and

WHEREAS, the Director of Public Works has recommended that the bid of William M. Mineni in the amount of \$17,180.00 be accepted as the lowest responsible bid.

NOW, THEREFORE, BE IT RESOLVED by the Council of the City of Modesto that the bid of William M. Mineni in the amount of \$17,180.00 be accepted and the execution of a contract for the completion of the project by the City's designated officials be authorized.

The foregoing resolution was introduced at a regular meeting of the Council of the City of Modesto held on the 15th day of April, 1974, by Councilman Dunlap , who moved its adoption, which motion being duly seconded by Councilman Kullijian, was upon roll call carried and the resolution adopted by the following vote:

AYES: Councilmen: Dunlap, Elliott, Kullijian, Mensinger,
Vice Mayor Simon

NOES: Councilmen: None

ABSENT: Councilmen: Newton, Mayor Davies

ATTEST: 
W. T. CHYNOWETH, City Clerk

MODESTO CITY COUNCIL
RESOLUTION NO. 74-281

A RESOLUTION APPROVING APPROPRIATION TRANSFER OF \$12,500 TO PROVIDE FUNDS NEEDED FOR THE CONSTRUCTION OF ADDITIONS TO BUILDING NO. 3, CORPORATION YARD

BE IT RESOLVED by the Council of the City of Modesto that the following appropriation transfer(s) are approved:

SPECIAL FUND FOR CAPITAL OUTLAYS (321)

FROM: Modernize City Lights (6626-41-321	\$12,500
TO: Service Yard Building #3 Modification (6548-41-321)	\$12,500

(This amount is needed to cover the increased cost of this proposed improvement)

The foregoing resolution was introduced at a regular meeting of the Council of the City of Modesto held on the 15th day of April , 1974, by Councilman Dunlap , who moved its adoption, which motion being duly seconded by Councilman Kullijian , was upon roll call carried and the resolution adopted by the following vote:

AYES: Councilmen: Dunlap, Elliott, Kullijian, Mensinger,
Vice Mayor Simon

NOES: Councilmen: None

ABSENT: Councilmen: Newton, Mayor Davies

ATTEST:


W. T. CHYNOWETH, City Clerk

MODESTO CITY COUNCIL
RESOLUTION NO. 74-282

A RESOLUTION APPROVING PLANS AND SPECIFICATIONS AND AUTHORIZING CALL FOR BIDS FOR INSTALLATION OF WATERLINES IN EASTRIDGE NO. 3, HAVENBROOK PARK, AND SUNRISE TOWNHOUSES PHASE I

BE IT HEREBY RESOLVED by the Council of the City of Modesto as follows:

SECTION 1. The plans and specifications for installation of waterlines in Eastridge No. 3, Havenbrook Park, and Sunrise Townhouses Phase I copies of which are on file, are hereby accepted and approved.


SECTION 2. The City Clerk is hereby authorized to call for public competitive sealed bids for the above named project, to be opened in the office of the City Clerk, 801 11th Street, in the City of Modesto, on April 30, 1974 at 10:00 A.M. and the City Clerk is hereby directed to give notice inviting such sealed bids in the time, form, and manner provided by law.

SECTION 3. After the bids are opened, they shall be tabulated and analyzed and a report submitted to the Council at its next regular meeting.

The foregoing resolution was introduced at a regular meeting of the Council of the City of Modesto held on the 15th day of April, 1974, by Councilman Dunlap, who moved its adoption, which motion being duly seconded by Councilman Kullijian, was upon roll call carried and the resolution adopted by the following vote:

AYES: Councilmen: Dunlap, Elliott, Kullijian, Mensinger,
Vice Mayor Simon
NOES: Councilmen: None
ABSENT: Councilmen: Newton, Mayor Davies

ATTEST.


W. T. CHYNOWETH, City Clerk

MODESTO CITY COUNCIL
RESOLUTION NO. 74-283

A RESOLUTION APPROVING PLANS AND SPECIFICATIONS AND AUTHORIZING CALL FOR BIDS FOR LEASING A SMALL VAN-BUS (15 SEATS)

BE IT HEREBY RESOLVED by the Council of the City of Modesto as follows:

SECTION 1. The plans and specifications for leasing a small van-bus (15 seats)

copies of which are on file, are hereby accepted and approved.

SECTION 2. The City Clerk is hereby authorized to call for public competitive sealed bids for the above named project, to be opened in the office of the City Clerk, 801 11th Street, in the City of Modesto, on May 7, 1974 at 2:00 P.M. and the City Clerk is hereby directed to give notice inviting such sealed bids in the time, form, and manner provided by law.

SECTION 3. After the bids are opened, they shall be tabulated and analyzed and a report submitted to the Council at its next regular meeting.


The foregoing resolution was introduced at a regular meeting of the Council of the City of Modesto held on the 15th day of April, 1974, by Councilman Dunlap, who moved its adoption, which motion being duly seconded by Councilman Kullijian, was upon roll call carried and the resolution adopted by the following vote:

AYES: Councilmen: Dunlap, Elliott, Kullijian, Mensinger,
Vice Mayor Simon

NOES: Councilmen: None

ABSENT: Councilmen: Newton, Mayor Davies

ATTEST:


W. T. CHYNOWETH, City Clerk

MODESTO CITY COUNCIL
RESOLUTION NO. 74-284

A RESOLUTION OF THE COUNCIL OF THE CITY OF MODESTO ANNEXING TERRITORY TO THE MODESTO MUNICIPAL SEWER DISTRICT NO. 1 AND FIXING AND DETERMINING ITS BOUNDARIES. (NORTH MC HENRY NO. 1)

WHEREAS, the Council (herein called the "Council") of the City of Modesto (herein called the "City") heretofore on August 15, 1966, duly adopted Resolution No. 66-543, which was recorded in the office of the County Recorder of Stanislaus County on August 16, 1966, and which established the Modesto Municipal Sewer District No. 1, and

WHEREAS, the Council heretofore on February 25, 1974, duly adopted Resolution No. 74-166 (herein called the "resolution") determining that the public interest and convenience require that certain territory designated as Modesto Municipal Sewer District No. 1 Annexation No. 117 be annexed to the Modesto Municipal Sewer District No. 1, setting forth a general description of the area proposed to be annexed, and naming a time and place for hearing on annexation of the territory proposed to be annexed and providing for notice thereof, and

WHEREAS, the resolution, together with the names of the members of the Council voting for and against it, was posted, mailed to property owners in the area proposed to be annexed and published in the time, form and manner required by the resolution and by the Community Facilities Law of 1911 (California Health and Safety Code Section 4600, et seq., herein called the "law") as evidenced by the affidavit of posting and mailing and the affidavit of publication of the resolution on file in the office of the City Clerk, and

WHEREAS, on Monday, April 15, 1974, at the hour of 4:00 P.M., at the Council Chambers, City Hall, 801 11th Street, Modesto, California, said hearing was duly held and no objections were presented to the Council to the annexation of the area proposed to be annexed or to the inclusion of any lands in the District except:

No objections.

NOW, THEREFORE, BE IT RESOLVED by the Council of the City of Modesto, as follows:

SECTION 1. Any and all objections to the annexation of the territory designated as Modesto Municipal Sewer District No. 1 Annexation No. 117 to the Modesto Municipal Sewer District No. 1 or to the inclusion of any lands in said annexation are hereby overruled.

SECTION 2. The Council hereby determines that no territory or land is included within the boundaries of the territory proposed to be annexed to said Modesto Municipal Sewer District No. 1 which will not be benefited by said district.

SECTION 3. The Council hereby annexes that certain territory designated as Modesto Municipal Sewer District No. 1 Annexation No. 117 to the Modesto Municipal Sewer District No. 1.

SECTION 4. The boundaries of the territory designated as Modesto Municipal Sewer District No. 1 Annexation No. 117, which is hereby annexed to the Modesto Municipal Sewer District No. 1, are hereby established, fixed and finally determined to be as attached hereto and made a part hereof as though set forth in full herein.

SECTION 5. This resolution is adopted and all proceedings for the annexation of territory to the District shall be taken, pursuant to the Law.

SECTION 6. A certified copy of this resolution shall be recorded in the office of the County Recorder of Stanislaus County. Upon such recordation, the territory designated as Modesto Municipal Sewer District No. 1 Annexation No. 117, shall be deemed annexed to the Modesto Municipal Sewer District No. 1. Certified copies of this resolution, certified by the City Clerk, together with a map or plat showing the boundaries of the territory annexed, shall be filed by the City Clerk with the County Assessor of Stanislaus County, the County Clerk of Stanislaus County and the State Board of Equalization, Sacramento, California.

The foregoing resolution was introduced at a regular meeting of the Council of the City of Modesto held on the 15th day of April, 1974, by Councilman Kullijian, who moved its adoption, which motion being duly seconded by Councilman Mensinger, was upon roll call carried and the resolution adopted by the following vote:

AYES: Councilmen: Dunlap, Elliott, Kullijian, Mensinger, Vice Mayor Simon

NOES: Councilmen: None

ABSENT: Councilmen: Newton, Mayor Davies

ATTEST: W. T. Chynoweth
W. T. CHYNOWETH, City Clerk

(SEAL)

APPROVED AS TO FORM:

By Elwyn D. Johnson
ELWYN D. JOHNSON, City Attorney

APPROVED AS TO DESCRIPTION:

By Paul Campbell
Public Works Department

RUC
3-1-74

June 14, 1973

NORTH McHENRY NO. 1 ADDITION

All that real property in the State of California, County of Stanislaus, in the Northeast quarter of Section 8, Township 3 South, Range 9 East, Mount Diablo Base and Meridian, described as follows:

Beginning at a point on the existing City Limits as established by the Northeastern corner of GREENWOOD ESTATES NO. 3 ADDITION (213), as per description filed March 14, 1968, as Instrument 8062, Stanislaus County Records; thence along the Northern line of said Addition (213), North $89^{\circ}40'20''$ West, 250.00 feet, to the Northeastern corner of GREENWOOD ESTATES NO. 2 ADDITION (200), as per description filed August 4, 1967, as Instrument 24433, Stanislaus County Records; thence along the Northern line of said Addition (200), North $89^{\circ}40'20''$ West, 116.50 feet; thence leaving the existing City Limits, North $01^{\circ}20'40''$ West, 988.24 feet; thence South $89^{\circ}45'45''$ East, 1318.24 feet, to the center line of a 110.00 foot public road known as McHenry Avenue, said line also being the section line common to Sections 8 and 9, Township and Range aforesaid; thence along said center line and section line, South $01^{\circ}20'50''$ East, 824.60 feet, to the center line of a 60.00 foot public road known as Union Avenue; thence along said center line, North $89^{\circ}40'25''$ West, 951.83 feet; thence, South $01^{\circ}20'40''$ East, 165.68 feet, to the point of beginning, containing 26.308 Acres, more or less.

CLERK'S CERTIFICATE

I, W. T. CHYNOWETH, City Clerk of the City of Modesto, California, do hereby certify as follows:

The foregoing is a full, true and correct copy of a resolution duly adopted by at least a two-thirds (2/3) vote of all members of the Council at a regular meeting of said Council duly and regularly and legally called and held on due notice on April 15, 1974, of which meeting all of the members of said Council had due notice, and at which two-thirds (2/3) thereof were present and acting:

At said meeting said resolution was introduced upon motion of Councilman Kullijian, seconded by Councilman Mensing, and adopted by the following vote:

AYES: Councilmen: Dunlap, Elliott, Kullijian, Mensinger,
Vice Mayor Simon


NOES: Councilmen: None

ABSENT: Councilmen: Newton, Mayor Davies

I have carefully compared the same with the original minutes of said meeting on file and of record in my office and the foregoing is a full, true and correct copy of the original resolution adopted at said meeting and entered in said minutes; and

Said resolution has not been amended, modified or rescinded since the date of its adoption and the same is now in full force and effect.

DATED: April 17, 1974



City Clerk of the City of Modesto,
California
W. T. CHYNOWETH

(SEAL)

MODESTO CITY COUNCIL
RESOLUTION NO. 74-285

A RESOLUTION APPROVING A DEVELOPMENT PLAN FOR AN ADDITIONAL AREA OF PLANNED DEVELOPMENT ZONE, P-D(77). (KEYSTONE INVESTMENT COMPANY)

WHEREAS, the Modesto City Council on October 19, 1970, by Ordinance No. 1056-C.S. rezoned to Planned Development Zone, P-D(77), property located at the northeast corner of North Riverside Drive and Yosemite Boulevard for R-2 uses, and

WHEREAS, effective January 21, 1971, the area of rezoned Planned Development Zone, P-D(77), was annexed to the City of Modesto, and

WHEREAS, Keystone Investment Company on February 5, 1974, filed a verified application to rezone certain property from One-Family Residential Zone, R-1, to Planned Development Zone, and to amend P-D(77) to increase the boundaries thereof to include said property, and to allow for a minor change in specified street alignments, said additional property being adjacent to the present P-D(77) boundaries and being located at the east side of Capistrano Drive and south of Bateman Lane, and more particularly described as follows:

A portion of the Southeast quarter of Section 26, Township 3 South, Range 9 East, Mount Diablo Base and Meridian, in the City of Modesto, County of Stanislaus, State of California, described as follows:

Commencing at a point located South 89° 53' 24" East 1641.71 feet and North 0° 32' 50" West 1290.33 feet from the South quarter corner of said Section 26; thence South 0° 32' 50" East 127.59 feet to the point of beginning; thence South 89° 57' 30" East 27.23 feet; thence South 0° 02' 27" West 245.00 feet; thence North 89° 57' 33" West 24.72 feet; thence North 0° 32' 50" West 245.01 feet to the point of beginning.

Containing 0.146 acre,

and

WHEREAS, said additional parcel of land is proposed to be used for a single-story triplex structure and at least five off-street parking spaces, and

WHEREAS, after a public hearing held on March 19, 1974, it was found and determined by the Planning Commission that rezoning of the property as requested is required by public necessity, convenience and general welfare for the following reasons:

1. The proposed addition to P-D(77) will allow creation of a reasonably developable lot large enough to contain a triplex.
2. The proposed modification of street alignments would, by moving the east-west collector street between Capistrano Drive and Lincoln Avenue to the north, coinciding Japonica Way, result in a preferred larger parcel fronting on the north side of Yosemite Boulevard and on the West side of Lincoln Avenue adjoining Poppypatch Subdivision No. 2,

and

WHEREAS, the Council certifies it has received and reviewed the findings of the City of Modesto Environmental Assessment Committee which resulted in a negative declaration of environmental impact, and

WHEREAS, after a public hearing held on April 15, 1974, the Council found and determined that the application of Keystone Investment Company to amend Section 26-3-9 of the Zoning Map to reclassify the property described above from One-Family Residential Zone, R-1, to Planned Development Zone as an addition to P-D(77) and to allow for a minor change in specified street alignment, should be granted as consonant with public necessity, convenience and general welfare for the reasons set forth above, and

WHEREAS, the Council has introduced Ordinance No. 1350 -C.S. on the 15th day of April, 1974, reclassifying the above-described property from One-Family Residential Zone, R-1, to Planned Development Zone, P-D(77),

NOW, THEREFORE, BE IT RESOLVED by the Council of the City of Modesto as follows:

SECTION 1. DEVELOPMENT PLAN. A development plan for said additional area of Planned Development Zone, P-D(77) is hereby approved in accordance with the plan entitled, "Triplex Plot Plan for P-D(77) Revision" as amended in red on its face and stamped approved by the Planning Commission on March 19, 1974, and on file in the office of the Planning Director.

SECTION 2. CONDITIONS. The application of Keystone Investment Company to amend Section 26-3-9 of the Zoning Map to reclassify the property described above from One-Family Residential Zone, R-1, to Planned Development Zone as an addition to P-D(77) and to allow for a minor change in specified street alignment, be approved subject to the following conditions:

1. That the east-west collector street specified in P-D(77) connecting Capistrano Drive with Lincoln Avenue be moved northerly to coincide with Japonica Way as shown on the revised map of Poppypatch No. 2 stamped approved by the Planning Commission on March 19, 1974, and on file in the office of the Planning Director.
2. That the development of the proposed triplex be in accordance with the plan titled "Triplex Plot Plan for P-D(77) Revision" as amended in red on its face and stamped approved by the Planning Commission on March 19, 1974, and on file in the office of the Planning Director.
3. That development of the triplex meet the standard setbacks, parking lot requirements, and all other Municipal Code specifications as would be applied to development of the property if it were zoned R-2.
4. That the above-described property shall be incorporated as an integral part of P-D(77) and all conditions of approval imposed upon P-D(77) shall remain in full force and effect.

SECTION 3. DEVELOPMENT SCHEDULE. The following development schedule is hereby approved for said additional area of Planned Development Zone, P-D(77):

That construction of the subject P-D(77) addition be incorporated into the overall schedule which specifies construction to begin on or before September 1, 1975, and be completed not later than September 1, 1977.

SECTION 4. CHANGES IN DEVELOPMENT PLAN. Any changes in the above-mentioned development plan shall be made in accordance with the provisions of Section 10-2.2708 of the Modesto Municipal Code.

SECTION 5. COMPLIANCE WITH CODE PROVISIONS, ETC. In all other respects said planned development shall be accomplished in accordance with and in strict adherence to the provisions of Article 27 of Title X of the Modesto Municipal Code relating to Planned Development Zones and other applicable City laws, rules, regulations and procedures.

SECTION 6. NOTICE OF DETERMINATION. The Director of Planning is hereby directed to file or cause to be filed with the Stanislaus County Clerk a Notice of Determination in regard to the environmental impact of the subject project.

SECTION 7. EFFECTIVE DATE. This resolution shall not become effective unless and until the ordinance reclassifying the above-described property to Planned Development Zone, P-D(77) becomes effective.

The foregoing resolution was introduced at a regular meeting of the Council of the City of Modesto held on the 15th day of April, 1974, by Councilman Dunlap, who moved its adoption, which motion being duly seconded by Councilman Elliott, was upon roll call carried and the resolution adopted by the following vote:

AYES: Councilmen: Dunlap, Elliott, Kullijian, Mensinger,
Vice Mayor Simon

NOES: Councilmen: None

ABSENT: Councilmen: Newton, Mayor Davies

ATTEST:

W. T. Chynoweth
W. T. CHYNOWETH, City Clerk

(SEAL)

APPROVED AS TO FORM:

BY Elwyn L. Johnson
ELWYN L. JOHNSON, City Attorney

APPROVED AS TO DESCRIPTION:

BY William Nichols
Planning Department

MODESTO CITY COUNCIL
RESOLUTION NO. 74-286

A RESOLUTION APPROVING A DEVELOPMENT PLAN FOR
PLANNED-DEVELOPMENT ZONE, P-D(122).

WHEREAS, a verified application for an amendment to Section 8-3-9 of the Zoning Map was filed by Rule Development on February 7, 1974, to reclassify from One-Family Residential Zone, R-1, to Planned-Development Zone, P-D, the following described property:

All that portion of the southwest one-quarter of the northeast one-quarter of Section 8, Township 3 South, Range 9 East of the Mount Diablo Base and Meridian described as follows:

All of Lots 1, 2, and 3 of Block 13051 in the Greenwood Estates No. 1 as shown on the map recorded May 11, 1965, in Volume 21 of Maps, at Page 9 in the Stanislaus County Records.

Including also the northerly 45 feet of Standiford Avenue immediately adjacent to said Lot 1, 2, and 3 and also the northwesterly 30 feet of Columbine Drive immediately adjacent to Lot 3,

and

WHEREAS, after public hearing held on March 19, 1974, it was found and determined by the Planning Commission that rezoning of the property as requested is required by public necessity, convenience and general welfare for the following reasons:

1. The subject property has frontage on a major street at the intersection of a collector street.
2. The requested P-D Zone would be in accordance with the Northwest McHenry Neighborhood Zoning and Development Policy adopted by the Planning Commission on November 2, 1971.
3. The subject property, under a P-D Zone, would allow a good neighborhood mix and a transition to adjoining R-1 Zoning as called for in the General Plan,

and

WHEREAS, the Council certifies it has received and reviewed the findings of the City of Modesto Environmental Assessment Committee which resulted in a negative declaration of environmental impact, and

WHEREAS, after a public hearing held on April 15, 1974, the Council found and determined that the application of Rule Development for a Planned-Development Zone should be granted as consonant with public necessity, convenience and general welfare for the reasons set forth above, and

WHEREAS, the Council has introduced Ordinance No. 1351 -C.S. on the 15th day of April, 1974, reclassifying the above-described property from One-Family Residential Zone, R-1, to Planned-Development Zone, P-D(122),

NOW, THEREFORE, BE IT RESOLVED by the Council of the City of Modesto as follows:

SECTION 1. DEVELOPMENT PLAN. The development plan for Planned-Development Zone, P-D(122), is hereby approved in accordance with the plan titled "Proposed Apartments for Rule Development-- Developer and Owner" as amended in red on its face, stamped approved by the Planning Commission on March 19, 1974, and on file in the office of the Planning Director, subject to the following conditions:

1. That all development shall be in accordance with the plans referred to above.
2. That prior to the issuance of a building permit, a landscaping and irrigation plan shall be submitted by the applicant and approved by the Director of Parks and Recreation and the Planning Director. The landscaping and irrigation system shall be installed and maintained in accordance with the approved landscaping and irrigation plan. Irrigation shall be by underground sprinkler system.
3. That all landscaping, fences, and walls shall be maintained and the premises shall be kept free of weeds, trash, and other debris.
4. That the development shall be connected to City sanitary sewer and water facilities in accordance with the requirement of the Director of Public Works.
5. That all parking and driveway areas be improved in accordance with City standards including the provisions of Sections 10-2.1801, 10-2.1804, and 10-2.1808 of the Municipal Code. Drainage facilities shall be constructed in accordance with the requirements of the Director of Public Works. A minimum of 42 off-street parking spaces shall be provided.
6. That any sign to advertise or identify the P-D Zone development shall conform to the R-2 Zone sign provisions and be no larger than 12 square feet and no higher than 42" or 6 feet if located behind the 15-foot setback line.
7. That all trash shall be maintained in sunken garbage cans or in enclosed trash areas in locations subject to approval by the Planning Director and the Director of Public Works. If the trash enclosure is used, it shall be constructed 6 feet high of the same building materials used in the main building as determined by the Planning Director except that it shall have solid wooden doors to be kept closed at all times.
8. That prior to the issuance of a building permit, the developer shall submit a plan of all pertinent fire hydrants and the pipeline system therefor for approval by the Fire Chief. The developer shall install at least one fire hydrant and the pipeline system as required by the Fire Chief.

SECTION 2. DEVELOPMENT SCHEDULE. The following development schedule is hereby approved for said Planned-Development Zone, P-D(122):

That the entire construction program be accomplished in one phase, construction to begin on or before May 1, 1976, and completion to be not later than May 1, 1977.

SECTION 3. CHANGES IN DEVELOPMENT PLAN. Any changes in the above-mentioned development plan shall be made in accordance with the provisions of Section 10-2.2708 of the Modesto Municipal Code.

SECTION 4. COMPLIANCE WITH CODE PROVISIONS, ETC. In all other respects said planned development shall be accomplished in accordance and in strict adherence to the provisions of Article 27 of Title X of the Modesto Municipal Code relating to Planned-Development Zones and other applicable City laws, rules, regulations and procedures.

SECTION 5. ENVIRONMENTAL IMPACT. That the Director of Planning of the City of Modesto is hereby directed to file or cause to be filed with the Stanislaus County Clerk a Notice of Determination in regard to the environmental impact of the subject project.

SECTION 6. EFFECTIVE DATE. This resolution shall not become effective unless and until the ordinance reclassifying the above-described property to Planned-Development Zone, P-D(122) becomes effective.

The foregoing resolution was introduced at a regular meeting of the Council of the City of Modesto held on the 15th day of April,

1974, by Councilman Dunlap, who moved its adoption, which motion being duly seconded by Councilman Elliott, was upon roll call carried and the resolution adopted by the following vote:

AYES: Councilmen: Dunlap, Elliott, Kullijian, Mensinger,
Vice Mayor Simon

NOES: Councilmen: None

ABSENT: Councilmen: Newton, Mayor Davies

ATTEST:

W. T. Chynoweth
W. T. CHYNOWETH, City Clerk

(SEAL)

APPROVED AS TO FORM:

By Elwyn L. Johnson
ELWYN L. JOHNSON, City Attorney

APPROVED AS TO DESCRIPTION:

By William Nichols
Planning Department

MODESTO CITY COUNCIL
RESOLUTION NO. 74-287

A RESOLUTION AMENDING SECTION 1 OF RESOLUTION NO. 73-971 ENTITLED "A RESOLUTION APPROVING A DEVELOPMENT PLAN FOR PREZONED PLANNED DEVELOPMENT ZONE, P-PD(120)". (JAMES R. CLARKE - ALFRED MATTHEWS, INC.)

WHEREAS, the City Council, by Ordinance No. 1302-C.S. effective January 9, 1974, prezoned to Planned Development Zone, P-D(120), for a new Oldsmobile-Cadillac dealership, property located on the west side of McHenry Avenue, north of Union Avenue, and

WHEREAS, City Council Resolution No. 73-971 approved the development plan for P-D(120) and contained the conditions of approval thereof, and

WHEREAS, condition No. 14 of Resolution No. 73-971 specifically precluded free-standing pole signs from P-D(120) as follows: "14. That any signs accessory to this development shall comply with the H-1 Zone sign provisions", and

WHEREAS, an application for an amendment to the sign limitations of P-D(120) was filed for Alfred Matthews, Inc. by Sign Designs, Inc. to allow two free-standing pole signs, both fronting on McHenry Avenue, near the northeast and southeast corners of the P-D(120) premises, and

WHEREAS, after a public hearing held on March 19, 1974, the Planning Commission found and determined that the amendment to P-D(120) to allow the requested two free-standing pole signs was not required by public necessity, convenience, and general welfare for the reasons set forth in Planning Commission Resolution No. 74-47, and

WHEREAS, the Planning Commission denied the application of Alfred Matthews, Inc. by Sign Designs, Inc. to amend the sign limitations of P-D(120) to allow two free-standing pole signs on the P-D(120) premises, and

WHEREAS, an appeal to the Planning Commission's decision denying the above-requested amendment to the sign limitation of P-D(120) was filed with the City Council on March 21, 1974, and

WHEREAS, the Council of the City of Modesto held a public hearing in the Council Chambers on April 15, 1974, at 4:15 P.M. for the purpose of considering said appeal, and

WHEREAS, after the public hearing the Council found and determined that the requested amendment to the sign limitations of P-D(120) should be granted as consonant with public necessity, convenience and general welfare for the following reasons:

1. The subject car dealership is a relocation of an established business from lower McHenry Avenue.

2. The subject two free-standing signs existed at the previous site of this car dealership and are new, having been initially installed in 1971.

3. The subject two free-standing signs will, in keeping with the H-1 sign regulations, be removed along with all other free-standing signs in the H-1 Zone by no later than January 1, 1982, and

WHEREAS, it is necessary to amend Section 1 of said Resolution No. 73-971 referred to herein to amend condition number 14 thereof to allow two free-standing pole signs, both fronting on McHenry Avenue near the northeast and southeast corners of the P-D(120) premises,

NOW, THEREFORE, BE IT RESOLVED by the Council of the City of Modesto that the decision of the Planning Commission denying the application of Alfred Matthews, Inc. by Sign Designs, Inc. to amend the sign limitations of P-D(120) to allow two free-standing pole signs be and is hereby overruled.

BE IT FURTHER RESOLVED by the Council of the City of Modesto that condition number 14 of Section 1 of Resolution No. 73-971 is hereby amended to read as follows:

- "14. That any signs accessory to this development shall comply with the H-1 Zone sign provisions, except that two free-standing signs shall be allowed no less than 75 feet from the center-line of McHenry Avenue near the northeast and southeast corners of the P-D(120) premises in accordance with the plan titled "Sign Plan", as amended in red on its face, stamped approved by the City Council on April 15, 1974, and on file in the office of the Planning Director.

Said two free-standing signs shall be the same signs previously erected by the developer at the previous location of the Alfred Matthews, Inc. Oldsmobile-Cadillac Dealership at 725 McHenry Avenue, as shown on the two elevation

sheets titled "General Motors P-92 Installation & Engineering Data" and "General Motors P-137 Installation and Engineering Data", both of which sheets are stamped approved by the City Council on April 15, 1974, and are on file in the office of the Planning Director. Both of said signs shall be removed from the P-D(120) premises by January 1, 1982, or at such time as all non-conforming signs in the H-1 Zone are required to be removed, whichever is first."

BE IT FURTHER RESOLVED that this resolution shall not become effective unless and until Ordinance No. 1352-C.S. becomes effective.

The foregoing resolution was introduced at a regular meeting of the Council of the City of Modesto held on the 15th day of April, 1974, by Councilman Kullijian, who moved its adoption, which motion being duly seconded by Councilman Elliott, was upon roll call carried and the resolution adopted by the following vote:

AYES: Councilmen: Elliott, Kullijian, Mensinger, Vice Mayor Simon

NOES: Councilmen: Dunlap

ABSENT: Councilmen: Newton, Mayor Davies

ATTEST: *W. T. Chynoweth*
W. T. CHYNOWETH, City Clerk

(SEAL)

APPROVED AS TO FORM:

By *Elwyn L. Johnson*
ELWYN L. JOHNSON, City Attorney

MODESTO CITY COUNCIL
RESOLUTION NO. 74-288

A RESOLUTION GRANTING A VARIANCE TO BEARD LAND IMPROVEMENT COMPANY TO PERMIT THE PLACING OF ASPHALT SURFACING IN THE SIDEWALK AREA ADJACENT TO THEIR PROPERTY AT 11TH STREET AND MORTON BOULEVARD

WHEREAS, Beard Land Improvement Company has filed a request with the Council of the City of Modesto for permission to place asphalt surfacing in the sidewalk area adjacent to their property at 11th Street and Morton Boulevard; and

WHEREAS, April 15, 1974 at 4:20 P.M. in the Council Chambers, City Hall, 801 11th Street, Modesto, California, was set as the time and place for hearing to consider the request; and

WHEREAS, the Director of Public Works in a memorandum dated April 9, 1974 has recommended that a variance be granted to the applicant to permit the paving of the sidewalk area subject to certain conditions.

NOW, THEREFORE, BE IT RESOLVED by the Council of the City of Modesto as follows:

1. Permittee will maintain the sidewalk area free of weeds and other hazards.
2. At such time as the existing plant mix sidewalk becomes hazardous to pedestrian traffic, as determined by the Director of Public Works, permittee shall remove the plant mix sidewalk and install concrete sidewalk in accordance with the standard specifications of the City.
3. The variance is revocable at any time by action of the City Council.
4. Permittee, its successors and assigns, during the term of this permit, shall indemnify and save the City harmless of and from any and all claims and liabilities for damages, costs and charges of any kind or character arising out of, relating in any way to, or in any way connected with the exercise of the rights granted by this permit.
5. Insurance in the amount of \$100,000/\$300,000 public liability and \$25,000 property damage to cover the liability assumed by this permit shall be posted with the City Clerk.

6. The City Clerk shall furnish permittee with a copy of this resolution. Permittee shall have ten (10) days from and after the granting of this permit within which to file written acceptance of this permit and no right shall be conferred hereby until said acceptance is filed.

The foregoing resolution was introduced at a regular meeting of the Council of the City of Modesto held on the 15th day of April, 1974, by Councilman Kullijian , who moved its adoption, which motion being duly seconded by Councilman Elliott , was upon roll call carried and the resolution adopted by the following vote:

AYES: Councilmen: Dunlap, Elliott, Kullijian, Mensinger,
Vice Mayor Simon

NOES: Councilmen: None

ABSENT: Councilmen: Newton, Mayor Davies

ATTEST:


W. T. CHYNOWETH, City Clerk

MODESTO CITY COUNCIL
RESOLUTION NO. 74-289

A RESOLUTION WITHDRAWING CERTAIN DESCRIBED
TERRITORY FROM THE EMPIRE
FIRE PROTECTION DISTRICT IN STANISLAUS COUNTY.

WHEREAS, a portion of the Empire
Fire Protection District in Stanislaus County was annexed to the
City of Modesto as Lincoln-Penny Addition
by Resolution No. 74-253 adopted on April 1,
1974, and said addition officially became a part of the City of
Modesto on April 4, 1974, and

WHEREAS, the Health and Safety Code of the State of
California provides that whenever any portion of such a District is
included within a city by reason of annexation, such portion may be
withdrawn from the District by the filing with the governing body of
the District and the Stanislaus County Board of Supervisors, the tax
levying authority of the District, a copy of a resolution of the
legislative body of the city, describing the included portion, and
declaring such portion withdrawn, and

WHEREAS, it is to the best interests of the residents in
the area of said Fire Protection District which has been annexed to
the City that the area be withdrawn from said Fire Protection
District and provided fire prevention and fire fighting services by
the City,

NOW, THEREFORE, BE IT RESOLVED by the Council of the City
of Modesto that the territory, the description of which is attached
hereto and made a part hereof as though set forth in full herein, be
withdrawn from the boundaries of the Empire
Fire Protection District in Stanislaus County. Said withdrawal to
be effective at 12:00 midnight on December 31, 1974.

BE IT FURTHER RESOLVED that the City Clerk be, and he is
hereby directed to file a certified copy of this resolution with the
governing body of the District and the Stanislaus County Board of
Supervisors, the tax levying authority of the District.

The foregoing resolution was introduced at a regular meeting of the Council of the City of Modesto held on the 15th day of April, 1974, by Councilman Dunlap, who moved its adoption, which motion being duly seconded by Councilman Kullijian, was upon roll call carried and the resolution adopted by the following vote:

AYES: Councilmen: Dunlap, Elliott, Kullijian, Mensinger,
Vice Mayor Simon

NOES: Councilmen: None

ABSENT: Councilmen: Newton, Mayor Davies

ATTEST: W. T. Chynoweth
W. T. CHYNOWETH, City Clerk

(SEAL)

APPROVED AS TO FORM:

By Elwyn L. Johnson
ELWYN L. JOHNSON, City Attorney

APPROVED AS TO DESCRIPTION:

By Bob Campbell
Public Works Department
JCC
4-8-74

LINCOLN-PENNY ADDITION

All that real property in the State of California, County of Stanislaus, being a portion of the West half of Section 25, Township 3 South, Range 9 East, Mount Diablo Base and Meridian, also being a portion of Lots 5 and 8 of the Lands of H. T. CROW, as per map filed May 15, 1906, in Volume 2 of Maps, Page 28, Stanislaus County Records, described as follows:

Beginning at a point on the existing City Limits as established by the Northeastern corner of the LINCOLN NO. 1 ADDITION (282), as per description filed March 24, 1972, as Instrument 11421, Stanislaus County Records, and a Southeastern corner of the DRY CREEK PARK NO. 2 ADDITION (293), as per description filed June 30, 1972, as Instrument 26860, Stanislaus County Records, said point being on the East-West quarter section line of said Section 25, said point also being on the center line of a 40.00 foot public road known as Lincoln Avenue; thence along the existing City Limits on an Eastern line of said ADDITION (293) and said center line of Lincoln Avenue, North $00^{\circ} 31' 51''$ West, 661.42 feet, to a point on the Northern line of the Southern half of Lot 5; thence leaving the existing City Limits and along said Northern line of the Southern half of Lot 5, North $89^{\circ} 33' 02''$ East, 1288.54 feet, to the Northeastern corner of Lot 5; thence along the Eastern line of Lot 5, South $00^{\circ} 33' 55''$ East, 661.46 feet, to the Northeastern corner of Lot 8 and a point on the East-West quarter section line of Section 25; thence along the Eastern line of Lot 8, South $00^{\circ} 34' 12''$ East, 110.00 feet, to a point on a line which is parallel with and 110.00 feet, measured at right angles, Southerly from the Southern line of Lot 5 and said East-West quarter section line; thence along said parallel line, South $89^{\circ} 33' 09''$ West, 1288.99 feet, to a point on the Eastern line of ADDITION (282); thence along the existing City Limits on said Eastern line of ADDITION (282) and the center line of Lincoln Avenue, North $00^{\circ} 32' 27''$ West, 110.00 feet, to the point of beginning, containing 22.824 Acres, more or less.

MODESTO CITY COUNCIL
RESOLUTION NO. 74-290

A RESOLUTION DETERMINING THAT THE PUBLIC INTEREST AND CONVENIENCE REQUIRE THAT AN AREA BE ANNEXED TO THE MODESTO MUNICIPAL SEWER DISTRICT NO. 1; SETTING FORTH A GENERAL DESCRIPTION OF THE AREA PROPOSED TO BE ANNEXED TO THE DISTRICT; AND NAMING A TIME AND PLACE FOR HEARING ON THE ANNEXATION OF SAID TERRITORY TO SAID DISTRICT AND PROVIDING FOR NOTICE THEREOF. (~~LINCOLN-PENNY~~ ADDITION)

WHEREAS, there has been annexed to the City of Modesto on April 1, 19 74, certain territory known as Lincoln-Penny Addition, and

WHEREAS, the inclusion of the area contained in Lincoln-Penny Addition to the Modesto Municipal Sewer District No. 1 of the City of Modesto is required by the public interest and convenience.

NOW, THEREFORE, BE IT RESOLVED by the Council of the City of Modesto as follows:

SECTION 1. The public interest and convenience require that that certain area annexed to the City of Modesto and known as Lincoln-Penny Addition (herein called the area proposed to be annexed) be annexed to the Modesto Municipal Sewer District No. 1 (herein called the "district") under the Community Facilities Law of 1911 (California Health and Safety Code Sections 4600, et seq., herein called the "law") pursuant to Article 6 of the law.

SECTION 2. A general description of the boundaries of the area proposed to be annexed to the district is attached hereto and made a part hereof as though set forth in full herein.

SECTION 3. The area proposed to be annexed to the Modesto Municipal Sewer District No. 1 is hereby designated as Modesto Municipal Sewer District No. 1 Annexation No. 120.

SECTION 4. The Council hereby declares that the area proposed to be annexed to the district will be benefited by such annexation.

SECTION 5. Tuesday, May 28, 19 74, at the hour of 7:30 P.M., is hereby named as the time and the City Council Chambers, City Hall, 801 11th Street, Modesto, California, is hereby named as the place for the hearing by the Council of the city of objections by any person interested in the annexation of the territory proposed to be annexed. On said day fixed for the hearing, or any day to which the hearing is continued, the Council shall hear and consider all written and oral objections presented to the annexation of the territory proposed to be annexed. At the hearing

the Council may exclude from the territory proposed to be annexed any area that in its opinion would not be benefited by inclusion within the Modesto Municipal Sewer District No. 1. The Council will not modify the boundaries of the territory proposed to be annexed so as to exclude from it any land which would in the judgment of the Council be benefited by inclusion within the Modesto Municipal Sewer District No. 1, nor will the Council include in the territory proposed to be annexed any lands which will not in its judgment be so benefited. Upon the final hearing, and after making all necessary and proper changes (if any) in the boundaries of the territory proposed to be annexed, the Council may, by resolution passed by a vote of two-thirds (2/3) of all of its members, annex the territory designated as Modesto Municipal Sewer District No. 1 Annexation No. 120.

SECTION 6. The City Clerk is hereby directed, upon the adoption of this resolution, to cause this resolution, together with the names of the members of the Council voting for and against it, to be published once a week for at least two (2) weeks before the day fixed for the hearing in The Modesto Bee, a newspaper of general circulation printed and published in the City. The first of said publications shall be not more than sixty (60) nor less than thirty (30) days prior to the date fixed for the hearing. The City Clerk is hereby further directed to cause copies of this resolution to be posted in three (3) public places within the area proposed to be annexed, which said public places are hereby fixed and determined by the Council as follows:

- (1) On the West side of Lincoln Avenue at the South boundary of the annexation.
- (2) On the West side of Lincoln Avenue at the middle of the annexation.
- (3) On the West side of Lincoln Avenue at the North boundary of the annexation.

Said posting shall be made not earlier than the sixtieth (60th) nor later than the thirtieth (30th) day prior to the date fixed for the hearing. Not earlier than sixty (60) nor later than thirty (30) days prior to the hearing a copy of this resolution, together with a map showing the boundary lines of the territory proposed to be annexed, shall be mailed postage prepaid;

(1) to each person to whom land in the area proposed to be annexed is assessed either (a) as such owner as shown on the last equalized county assessment roll of the County, at his address as shown upon said roll, or in the case of any real property assessed

for purposes of general taxation by the State Board of Equalization then to the owner of such property as shown on the last roll of the State Board of Equalization transmitted to the County Auditor of the County at his address as shown upon such roll, or (b) as such owner is otherwise known to the City Clerk at his address as known to the City Clerk (and the City Clerk shall make diligent efforts to ascertain the names and addresses of all persons owning land in the area proposed to be annexed as of a date not more than thirty (30) days prior to the date of the hearing, including inspection by or for him of said last equalized county assessment roll, said roll of said State Board of Equalization, the County Assessor's records, the County Recorder's records, and inquiry at other sources); and

(2) to each person who has any interest in any land in the area proposed to be annexed whose name and address and a designation of the land in which he is interested is on file in the office of the City Clerk.

Any error, omission or mistake in any such mailing or any failure of any person to receive any such printed copy of this resolution (and such map) shall not invalidate the proceedings hereby initiated. Said publication, posting and mailing shall constitute notice of the hearing and no other notice of the hearing need be given.

SECTION 7. This resolution is adopted, and all proceedings for the annexation of the territory proposed to be annexed and designated as Modesto Municipal Sewer District No. 1 Annexation No. 120, shall be taken pursuant to the Law.

The foregoing resolution was introduced at a regular meeting of the Council of the City of Modesto held on the 15th day of April, 1974, by Councilman Dunlap, who moved its adoption, which motion being duly seconded by Councilman Kullijian, was upon roll call carried and the resolution adopted by the following vote:

AYES: Councilmen: Dunlap, Elliott, Kullijian, Mensinger,
Vice Mayor Simon

NOES: Councilmen: None

ABSENT: Councilmen: Newton, Mayor Davies

ATTEST: W. T. Chynoweth
W. T. CHYNOWETH, City Clerk

(SEAL)

APPROVED AS TO FORM:

By Elwyn L. Johnson
ELWYN L. JOHNSON, City Attorney

APPROVED AS TO DESCRIPTION:

By Ross Campbell
Public Works Department

JLC
4-9-74

LINCOLN-PENNY ADDITION

All that real property in the State of California, County of Stanislaus, being a portion of the West half of Section 25, Township 3 South, Range 9 East, Mount Diablo Base and Meridian, also being a portion of Lots 5 and 8 of the Lands of H. T. CROW, as per map filed May 15, 1906, in Volume 2 of Maps, Page 28, Stanislaus County Records, described as follows:

Beginning at a point on the existing City Limits as established by the Northeastern corner of the LINCOLN NO. 1 ADDITION (282), as per description filed March 24, 1972, as Instrument 11421, Stanislaus County Records, and a Southeastern corner of the DRY CREEK PARK NO. 2 ADDITION (293), as per description filed June 30, 1972, as Instrument 26860, Stanislaus County Records, said point being on the East-West quarter section line of said Section 25, said point also being on the center line of a 40.00 foot public road known as Lincoln Avenue; thence along the existing City Limits on an Eastern line of said ADDITION (293) and said center line of Lincoln Avenue, North $00^{\circ} 31' 51''$ West, 661.42 feet, to a point on the Northern line of the Southern half of Lot 5; thence leaving the existing City Limits and along said Northern line of the Southern half of Lot 5, North $89^{\circ} 33' 02''$ East, 1288.54 feet, to the Northeastern corner of Lot 5; thence along the Eastern line of Lot 5, South $00^{\circ} 33' 55''$ East, 661.46 feet, to the Northeastern corner of Lot 8 and a point on the East-West quarter section line of Section 25; thence along the Eastern line of Lot 8, South $00^{\circ} 34' 12''$ East, 110.00 feet, to a point on a line which is parallel with and 110.00 feet, measured at right angles, Southerly from the Southern line of Lot 5 and said East-West quarter section line; thence along said parallel line, South $89^{\circ} 33' 09''$ West, 1288.99 feet, to a point on the Eastern line of ADDITION (282); thence along the existing City Limits on said Eastern line of ADDITION (282) and the center line of Lincoln Avenue, North $00^{\circ} 32' 27''$ West, 110.00 feet, to the point of beginning, containing 22,824 Acres, more or less.

MODESTO CITY COUNCIL
RESOLUTION NO. 74-291

A RESOLUTION AUTHORIZING PARTICIPATION OF THE
CITY OF MODESTO IN THE STANISLAUS COUNTY DRUG
ENFORCEMENT UNIT.

WHEREAS, Stanislaus County has received funding from the California
Council on Criminal Justice to create a centralized County Drug Enforcement Unit,
and

WHEREAS, said Drug Enforcement Unit is to be comprised of personnel
from various county agencies and cities within the county, and

WHEREAS, the City of Modesto has previously indicated its intention
and willingness to participate in said Drug Enforcement Unit by assigning five (5)
officers thereto from the Modesto Police Department,

NOW, THEREFORE, BE IT RESOLVED by the Council of the City of
Modesto that it hereby authorizes the participation of the City of Modesto in the
Stanislaus County Drug Enforcement Unit.

BE IT FURTHER RESOLVED that the City Manager is authorized to
assign five (5) officers from the Modesto Police Department to said Drug
Enforcement Unit.

The foregoing resolution was introduced at a regular meeting of the
Council of the City of Modesto held on the 15th day of April, 1974,
by Councilman Dunlap, who moved its adoption, which motion being
duly seconded by Councilman Kullijian, was upon roll call carried and
the resolution adopted by the following vote:

AYES: Councilmen: Dunlap, Elliott, Kullijian, Mensinger,
Vice Mayor Simon

NOES: Councilmen: None

ABSENT: Councilmen: Newton, Mayor Davies

ATTEST:


W. T. CHYNOWETH, City Clerk

(SEAL)

APPROVED AS TO FORM:

By 
ELWYN L. JOHNSON, City Attorney

MODESTO CITY COUNCIL
RESOLUTION NO. 74-292

A RESOLUTION APPROVING THE FINAL MAP OF THE
WYLDEWOOD ESTATES NO. 5 SUBDIVISION
OF THE CITY OF MODESTO.

WHEREAS, Edward G. Wylie and Virginia Lee Wylie, husband
and wife,

is (are) possessed of a tract of land situate in the City of Modesto,
County of Stanislaus, consisting of 6.271 acres, known as the
Wyldewood Estates No. 5 Subdivision, and

WHEREAS, a tentative map of said tract was approved by the
City Planning Commission on the 1st day of August, 1972,
and

WHEREAS, the final map of said tract has been approved by the
Secretary of the City Planning Commission, and

WHEREAS, the City Engineer of the City of Modesto has certified
that the final map of said Wyldewood Estates No. 5
Subdivision meets all of the provisions of the California Subdivision
Map Act and the provisions of the Modesto Municipal Code relating to
subdivisions, and that the map is technically correct,

NOW, THEREFORE, BE IT RESOLVED by the Council of the City of
Modesto that said final map of the Wyldewood Estates No. 5
Subdivision be approved; that the streets, alleys and easements as
shown thereon within the boundaries of said tract be accepted on behalf
of the public for public use; and that the City Clerk be authorized to
certify the map of said tract on behalf of the City of Modesto after
the fees in the amount of One Thousand, Four Hundred Three and 35/100ths
(\$1,403.35) Dollars, as

required by the Modesto Municipal Code, for checking, copies of maps
and recording have been paid, and subdividers have furnished improvement
securities as defined in Section 11612 of the Business and Professions
Code of the State of California. Said improvement securities shall be
in forms acceptable to the City Attorney and in the amounts required by

the Agreement hereinafter referred to, and shall secure the obligations set forth in clause (a) and clause (b) of the second sentence of the third paragraph of said Section 11612.

BE IT FURTHER RESOLVED that the Council of the City of Modesto hereby finds that said proposed subdivision, together with the provisions for its design and improvement, is consistent with applicable general and specific plans of the City of Modesto.

BE IT FURTHER RESOLVED that the City Manager and the City Clerk be authorized to execute and attest, respectively, an agreement with subdividers as required by Section 4-4.604 (c) of the Modesto Municipal Code.

The foregoing resolution was introduced at a regular meeting of the Council of the City of Modesto held on the 15th day of April, 1974, by Councilman Dunlap, who moved its adoption, which motion being duly seconded by Councilman Kullijian, was upon roll call carried and the resolution adopted by the following vote:

AYES: Councilmen: Dunlap, Elliott, Kullijian, Mensinger,
Vice Mayor Simon

NOES: Councilmen: None

ABSENT: Councilmen: Newton, Mayor Davies

ATTEST: W. T. Chynoweth
W. T. CHYNOWETH, City Clerk

(SEAL)

APPROVED AS TO FORM:

BY Elwyn L. Johnson
ELWYN L. JOHNSON, City Attorney

MODESTO CITY COUNCIL
RESOLUTION NO. 74-293

A RESOLUTION SETTING TIME AND PLACE FOR HEARING THE PROPOSED ADOPTION OF THE 1973 EDITION OF THE UNIFORM BUILDING, PLUMBING AND MECHANICAL CODES

BE IT HEREBY RESOLVED by the Council of the City of Modesto that April 22, 1974 , at 7:40 P.M. in the Council Chambers, City Hall, 801 Eleventh Street, Modesto, California is hereby set as the time and place for consideration of the proposed adoption of the 1973 edition of the Uniform Building, Plumbing and Mechanical Codes.

The foregoing resolution was introduced at a regular meeting of the Council of the City of Modesto held on the 15th day of April , 1974 , by Councilman Dunlap , who moved its adoption, which motion being duly seconded by Councilman Kullijian , was upon roll call carried and the resolution adopted by the following vote:

AYES: Councilmen: Dunlap, Elliott, Kullijian, Mensinger,
Vice Mayor Simon

NOES: Councilmen: None

ABSENT: Councilmen: Newton, Mayor Davies

ATTEST:


W. T. CHYNOWETH, City Clerk

MODESTO CITY COUNCIL
RESOLUTION NO. 74-294

A RESOLUTION FINDING THAT THE REVISED TENTATIVE MAP
OF POPPYPATCH NO. 2 SUBDIVISION
IS CONSISTENT WITH APPLICABLE GENERAL AND
SPECIFIC PLANS OF THE CITY OF MODESTO.

WHEREAS, the Planning Commission of the City of Modesto has by
Resolution No. 74-50 adopted April 2, 1974, approved the
revised tentative map of POPPYPATCH NO. 2 SUBDIVISION, and

WHEREAS, the approval by the Planning Commission of the
revised tentative map of POPPYPATCH NO. 2 SUBDIVISION was conditioned
upon a finding by this Council that said proposed subdivision, together with the pro-
visions for the subdivision's design and improvement, is consistent with applicable
general and specific plans of the City of Modesto.

NOW, THEREFORE, BE IT RESOLVED by the Council of the City of
Modesto that it hereby finds and determines that the proposed _____
POPPYPATCH NO. 2 SUBDIVISION, together with the provisions
for its design and improvement, is consistent with applicable general and specific
plans of the City of Modesto.

The foregoing resolution was introduced at a regular meeting of the
Council of the City of Modesto held on the 15th day of April, 1974,
by Councilman Dunlap, who moved its adoption, which motion being duly
seconded by Councilman Kullijian, was upon roll call carried and the
resolution adopted by the following vote:

AYES: Councilmen: Dunlap, Elliott, Kullijian, Mensinger,
Vice Mayor Simon

NOES: Councilmen: None

ABSENT: Councilmen: Newton, Mayor Davies

ATTEST: W. T. Chynoweth
W. T. CHYNOWETH, City Clerk

(SEAL)

APPROVED AS TO FORM:

By Elwyn L. Johnson
ELWYN L. JOHNSON, City Attorney

MODESTO CITY COUNCIL
RESOLUTION NO. 74-295

A RESOLUTION APPROVING APPROPRIATION TRANSFER OF \$25,000 TO PROVIDE FUNDS NEEDED FOR PARK ACQUISITIONS

BE IT RESOLVED by the Council of the City of Modesto that the following appropriation transfer(s) are approved:

SPECIAL FUND FOR CAPITAL OUTLAY (321)

FROM:	N.W. McHenry Neighborhood Park (6392-31-321)	\$25,000
TO:	N.E. End Neighborhood Park Land Acquisition (6416-31-321)	\$10,000
	Acqueduct Park Land Acquisition (6391-31-321)	\$15,000

(These amounts are necessary in order to complete the purchases of N.E. End and Acqueduct Neighborhood Parks. Acquisition of N.W. McHenry Neighborhood Park will not occur during this fiscal year)

The foregoing resolution was introduced at a regular meeting of the Council of the City of Modesto held on the 15th day of April, 1974, by Councilman Dunlap, who moved its adoption, which motion being duly seconded by Councilman Kullijian, was upon roll call carried and the resolution adopted by the following vote:

AYES: Councilmen: Dunlap, Elliott, Kullijian, Mensinger,
Vice Mayor Simon

NOES: Councilmen: None

ABSENT: Councilmen: Newton, Mayor Davies

ATTEST:


W. T. CHYNOWETH, City Clerk

MODESTO CITY COUNCIL
RESOLUTION NO. 74-296

A RESOLUTION APPROVING APPROPRIATION TRANSFER OF \$25,000 TO PROVIDE FUNDS NEEDED FOR WATER SERVICE TO NEW SUBDIVISIONS

BE IT RESOLVED by the Council of the City of Modesto that the following appropriation transfer(s) are approved:

GENERAL FUND (101)

FROM: General Reserve (60-101)	\$25,000
TO: Waterline extension (6804-50-101)	\$25,000

(The money in this account has been used to provide water service to new subdivisions. The subdivision activity has exceeded our estimates, and it is therefore necessary to provide additional money)

The foregoing resolution was introduced at a regular meeting of the Council of the City of Modesto held on the 15th day of April, 1974, by Councilman Dunlap, who moved its adoption, which motion being duly seconded by Councilman Kullijian, was upon roll call carried and the resolution adopted by the following vote:

AYES: Councilmen: Dunlap, Elliott, Kullijian, Mensinger,
Vice Mayor Simon

NOES: Councilmen: None

ABSENT: Councilmen: Newton, Mayor Davies

ATTEST:


W. T. CHYNOWETH, City Clerk

MODESTO CITY COUNCIL
RESOLUTION NO. 74-297

A RESOLUTION APPROVING APPROPRIATION TRANSFER OF \$10,000 TO PROVIDE FUNDS NEEDED FOR NEW SERVICES IN SUBDIVISIONS

BE IT RESOLVED by the Council of the City of Modesto that the following appropriation transfer(s) are approved:

GENERAL FUND (101)

FROM: General Reserve (60-101)	\$10,000
TO: New Services (5301-50-101)	\$10,000

(The money in this account has been used to provide new water services in subdivisions. The amount of subdivision activity has exceeded our estimates, and additional money is needed to provide new services in subdivisions which are currently being finalized)


The foregoing resolution was introduced at a regular meeting of the Council of the City of Modesto held on the 15th day of April , 1974 , by Councilman Dunlap , who moved its adoption, which motion being duly seconded by Councilman Kullijian , was upon roll call carried and the resolution adopted by the following vote:

AYES: Councilmen: Dunlap, Elliott, Kullijian, Mensinger,
Vice Mayor Simon

NOES: Councilmen: None

ABSENT: Councilmen: Newton, Mayor Davies

ATTEST:



W. T. CHYNOWETH, City Clerk

MODESTO CITY COUNCIL
RESOLUTION NO. 74-298

A RESOLUTION APPROVING PLANS AND SPECIFICATIONS AND AUTHORIZING CALL FOR BIDS FOR THE IMPROVEMENT OF SCENIC DRIVE FROM DOWNEY AVENUE TO COUNTY HOSPITAL

BE IT HEREBY RESOLVED by the Council of the City of Modesto as follows:

SECTION 1. The plans and specifications for the Improvement of Scenic Drive from Downey Avenue to County Hospital copies of which are on file, are hereby accepted and approved.

SECTION 2. The City Clerk is hereby authorized to call for public competitive sealed bids for the above named project, to be opened in the office of the City Clerk, 801 11th Street, in the City of Modesto, on May 21, 1974 at 10:00 A.M. and the City Clerk is hereby directed to give notice inviting such sealed bids in the time, form, and manner provided by law.


SECTION 3. After the bids are opened, they shall be tabulated and analyzed and a report submitted to the Council at its next regular meeting.

The foregoing resolution was introduced at a regular meeting of the Council of the City of Modesto held on the 22nd day of April, 1974, by Councilman Dunlap, who moved its adoption, which motion being duly seconded by Councilman Newton, was upon roll call carried and the resolution adopted by the following vote:

AYES: Councilmen: Dunlap, Elliott, Kullijian, Mensinger, Newton, Vice Mayor Simon

NOES: Councilmen: None

ABSENT: Councilmen: Mayor Davies

ATTEST: 
W. T. CHYNOWETH, City Clerk

MODESTO CITY COUNCIL
RESOLUTION NO. 74-299

A RESOLUTION APPROVING PLANS AND SPECIFICATIONS AND AUTHORIZING CALL
FOR BIDS FOR RESURFACING OF TENNIS COURTS IN ROOSEVELT PARK

BE IT HEREBY RESOLVED by the Council of the City of Modesto as follows:

SECTION 1. The plans and specifications for RESURFACING OF tennis courts in Roosevelt Park copies of which are on file, are hereby accepted and approved.

SECTION 2. The City Clerk is hereby authorized to call for public competitive sealed bids for the above named project, to be opened in the office of the City Clerk, 801 11th Street, in the City of Modesto, on May 7, 1974 at 10:00 A.M. and the City Clerk is hereby directed to give notice inviting such sealed bids in the time, form, and manner provided by law.

SECTION 3. After the bids are opened, they shall be tabulated and analyzed and a report submitted to the Council at its next regular meeting.

The foregoing resolution was introduced at a regular meeting of the Council of the City of Modesto held on the 22nd day of April, 1974, by Councilman Dunlap, who moved its adoption, which motion being duly seconded by Councilman Newton, was upon roll call carried and the resolution adopted by the following vote:

AYES: Councilmen: Dunlap, Elliott, Kullijian, Mensinger,
Newton, Vice Mayor Simon

NOES: Councilmen: None

ABSENT: Councilmen: Mayor Davies

ATTEST:


W. T. CHYNOWETH, City Clerk

MODESTO CITY COUNCIL
RESOLUTION NO. 74-300

A RESOLUTION APPROVING PLANS AND SPECIFICATIONS AND AUTHORIZING CALL FOR BIDS FOR AIRPORT DEVELOPMENT AID PROGRAM (ADAP) NO. 8-06-0153-02

BE IT HEREBY RESOLVED by the Council of the City of Modesto as follows:

SECTION 1. The plans and specifications for Airport Development Aid Program (ADAP) No. 8-06-0153-02

copies of which are on file, are hereby accepted and approved.

SECTION 2. The City Clerk is hereby authorized to call for public competitive sealed bids for the above named project, to be opened in the office of the City Clerk, 801 11th Street, in the City of Modesto, on May 14, 1974 at 2:00 P.M. and the City Clerk is hereby directed to give notice inviting such sealed bids in the time, form, and manner provided by law.

SECTION 3. After the bids are opened, they shall be tabulated and analyzed and a report submitted to the Council at its next regular meeting.

The foregoing resolution was introduced at a regular meeting of the Council of the City of Modesto held on the 22nd day of April, 1974, by Councilman Dunlap, who moved its adoption, which motion being duly seconded by Councilman Newton, was upon roll call carried and the resolution adopted by the following vote:

AYES: Councilmen: Dunlap, Elliott, Kullijian, Mensinger,
Newton, Vice Mayor Simon

NOES: Councilmen: None

ABSENT: Councilmen: Mayor Davies

ATTEST:


W. T. CHYNOWETH, City Clerk

MODESTO CITY COUNCIL
RESOLUTION NO. 74-301

A RESOLUTION AUTHORIZING PAYMENT TO INTERNATIONAL ENGINEERING COMPANY, INC. FOR PREPARATION OF PLANS, SPECIFICATIONS AND BID DOCUMENTS, ETC. FOR CONSTRUCTION OF IMPROVEMENTS AT MODESTO CITY-COUNTY AIRPORT

WHEREAS, the City of Modesto entered into an agreement with the International Engineering Company, Inc., a Nevada Corporation, for engineering services to prepare plans, specifications and bid documents, and to oversee the construction of utility runway lights, taxiway improvements, fire access road and tie-down area improvements at Modesto City-County Airport; and

WHEREAS, said agreement provides payment of ninety (90%) per cent of the engineering fee based on the engineer's estimate submitted with the completed plans, specifications and bid documents upon acceptance of said documents by the City.

NOW, THEREFORE, BE IT RESOLVED by the Council of the City of Modesto:


1. Plans, specifications and bid documents submitted by International Engineering Company, Inc. for construction of utility runway lights, taxiway improvements, a fire access road and tie-down area improvements at the Modesto City-County Airport are hereby accepted.
2. Payment of \$14,014.92, which constitutes ninety (90%) per cent of the Engineer's estimate of construction cost, is hereby authorized.

The foregoing resolution was introduced at a regular meeting of the Council of the City of Modesto held on the 22nd day of April, 1974, by Councilman Dunlap, who moved its adoption, which motion being duly seconded by Councilman Newton, was upon roll call carried and the resolution adopted by the following vote:

AYES: Councilmen: Dunlap, Elliott, Kullijian, Mensinger,
Newton, Vice Mayor Simon

NOES: Councilmen: None

ABSENT: Councilmen: Mayor Davies

ATTEST: 
W. T. CHYNOWETH, City Clerk

MODESTO CITY COUNCIL
RESOLUTION NO. 74-302

A RESOLUTION ACCEPTING CONTRACT OF TEICHERT CONSTRUCTION, INC. FOR MAINTENANCE BY CITY OF MODESTO, RECONSTRUCTION OF VIRGINIA-MORRIS INTERSECTION.

WHEREAS, the City of Modesto accepted the bid of Teichert Construction, Inc. by Resolution No. 73-862 on October 15, 1973 for reconstruction of the intersection of Virginia and Morris Avenue at Modesto Irrigation Lateral No. 4; and

WHEREAS, the Director of Public Works in a memorandum dated April 17, 1974 reports that Teichert Construction, Inc. has completed the reconstruction of the intersection of Virginia and Morris Avenues with the exception of administrative details which preclude the recording of a notice of completion until said details are resolved; and

WHEREAS, the Director of Public Works has recommended that the contract of Teichert Construction, Inc. for the reconstruction of the Virginia-Morris Avenues intersection be accepted at this time for maintenance only by the City of Modesto.

NOW, THEREFORE, BE IT RESOLVED by the Council of the City of Modesto that Teichert Construction Inc.'s contract for reconstruction of the Virginia-Morris Avenues intersection be accepted at this time for maintenance only by the City of Modesto.


The foregoing resolution was introduced at a regular meeting of the Council of the City of Modesto held on the 22nd day of April, 1974, by Councilman Dunlap, who moved its adoption, which motion being duly seconded by Councilman Newton, was upon roll call carried and the resolution adopted by the following vote:

AYES: Councilmen: Dunlap, Elliott, Kullijian, Mensinger,
Newton, Vice Mayor Simon

NOES: Councilmen: None

ABSENT: Councilmen: Mayor Davies

ATTEST:


W. T. CHYNOWETH, City Clerk

MODESTO CITY COUNCIL
RESOLUTION NO. 74-303

A RESOLUTION AUTHORIZING THAT THE CROSSING OF MORRIS AVENUE AT THE TIDEWATER SOUTHERN RAILROAD BE OPENED TO TRAFFIC WITH INSTALLATION OF STOP SIGNS

WHEREAS, Teichert Construction, Inc. has completed the reconstruction of the intersection of Virginia and Morris Avenues; and

WHEREAS, this project also included construction of a crossing of the Tidewater Southern Railroad, with crossing gates and lights; and

WHEREAS, Tidewater Southern Railroad has informed the City that it will be about three months before the signals are in operation; and

WHEREAS, the Public Utilities Commission has agreed to permit opening of the crossing with the installation of stop signs until such time as the signals are in operation.

NOW, THEREFORE, BE IT RESOLVED by the Council of the City of Modesto that it hereby authorizes the crossing of Morris Avenue at the Tidewater Southern Railroad be opened to traffic with the installation of stop signs, until such time as the installation of crossing gates and lights is completed.

The foregoing resolution was introduced at a regular meeting of the Council of the City of Modesto held on the 22nd day of April, 1974, by Councilman Dunlap, who moved its adoption, which motion being duly seconded by Councilman Newton, was upon roll call carried and the resolution adopted by the following vote:

AYES: Councilmen: Dunlap, Elliott, Kullijian, Mensinger,
Newton, Vice Mayor Simon

NOES: Councilmen: None

ABSENT: Councilmen: Mayor Davies

ATTEST:


W. T. CHYNOWETH, City Clerk

MODESTO CITY COUNCIL
RESOLUTION NO. 74-304

A RESOLUTION APPROVING PLANS AND SPECIFICATIONS AND AUTHORIZING CALL FOR BIDS FOR INSTALLATION OF TRAFFIC SIGNALS AND STREET LIGHTS AT COFFEE AND LUCERN

BE IT HEREBY RESOLVED by the Council of the City of Modesto as follows:

SECTION 1. The plans and specifications for installation of traffic signals and street lights at Coffee and Lucern copies of which are on file, are hereby accepted and approved.

SECTION 2. The City Clerk is hereby authorized to call for public competitive sealed bids for the above named project, to be opened in the office of the City Clerk, 801 11th Street, in the City of Modesto, on May 21, 1974 at 2:00 P.M. and the City Clerk is hereby directed to give notice inviting such sealed bids in the time, form, and manner provided by law.

SECTION 3. After the bids are opened, they shall be tabulated and analyzed and a report submitted to the Council at its next regular meeting.

The foregoing resolution was introduced at a regular meeting of the Council of the City of Modesto held on the 22nd day of April, 1974, by Councilman Dunlap, who moved its adoption, which motion being duly seconded by Councilman Newton, was upon roll call carried and the resolution adopted by the following vote:

AYES: Councilmen: Dunlap, Elliott, Kullijian, Mensinger,
Newton, Vice Mayor Simon
NOES: Councilmen: None
ABSENT: Councilmen: Mayor Davies

ATTEST: W. T. Chynoweth
W. T. CHYNOWETH, City Clerk

MODESTO CITY COUNCIL
RESOLUTION NO. 74-305

A RESOLUTION ACCEPTING THE CONSTRUCTION OF ELECTRICAL SERVICE TO
DEL WEBB FIELD DRESSING ROOM (Industrial Electrical Co.)

WHEREAS, a report has been filed by the Director of Public
Works that the construction of Electrical Service to
Del Webb Field Dressing Room
has been completed by Industrial Electrical Co.

in accordance with the contract agreement dated March 4, 1974.

NOW, THEREFORE, BE IT RESOLVED that the construction of
Electrical Service to Del Webb Field Dressing Room
be accepted from said contractor, Industrial Electrical Co.

that notice of completion be filed with the Recorder of Stan-
islaus County and that payment of amounts due in the amount
of \$4,940.00 as provided in the contract, be authorized.

The foregoing resolution was introduced at a regular meet-
ing of the Council of the City of Modesto held on the 22nd day
of April , 1974, by Councilman Dunlap , who moved
its adoption, which motion being duly seconded by Councilman
Newton , was upon roll call carried and the resolution
adopted by the following vote:

AYES: Councilmen: Dunlap, Elliott, Kullijian, Mensinger,
Newton, Vice Mayor Simon

NOES: Councilmen: None

ABSENT: Councilmen: Mayor Davies

ATTEST:


W. T. CHYNOWETH, City Clerk

MODESTO CITY COUNCIL
RESOLUTION NO. 74-307

AMENDMENT TO

A RESOLUTION APPROVING/AGREEMENT BETWEEN THE CITY OF MODESTO AND WALTER J. VAN HEUKELEM TO ACT AS AGENT FOR TRANS NATIONAL AIRLINES, INC., A CALIFORNIA CORPORATION, FOR ITS AIR CARGO SERVICE

BE IT HEREBY RESOLVED by the Council of the City of Modesto amendment to that the/agreement between the City of Modesto and Walter J. Van Heukelem

for acting as Agent for Trans National Airlines, Inc., a California Corporation, for its aircargo service

be, and it is hereby approved.

BE IT FURTHER RESOLVED that the execution of said/agreement amendment to by the designated city officials be authorized.

The foregoing resolution was introduced at a regular meeting of the Council of the City of Modesto held on the 22nd day of April , 1974 , by Councilman Dunlap , who moved its adoption, which motion being duly seconded by Councilman Newton , was upon roll call carried and the resolution adopted by the following vote:

AYES: Councilmen: Dunlap, Elliott, Kullijian, Mensinger, Newton, Vice Mayor Simon
NOES: Councilmen: None
ABSENT: Councilmen: Mayor Davies

ATTEST:


W. T. CHYNOWETH, City Clerk

MODESTO CITY COUNCIL
RESOLUTION NO. 74-308

A RESOLUTION APPROVING AGREEMENT BETWEEN THE CITY OF MODESTO AND
TRANS NATIONAL AIRLINES, INC., FOR THE CONDUCT OF AN AIR CARGO SER-
VICE AT THE MODESTO CITY-COUNTY AIRPORT

BE IT HEREBY RESOLVED by the Council of the City of Modesto
that the agreement between the City of Modesto and Trans National
Airlines, Inc.

for the conduct of an air cargo service at the Modesto City-County
Airport

be, and it is hereby approved.

BE IT FURTHER RESOLVED that the execution of said agreement
by the designated city officials be authorized.

The foregoing resolution was introduced at a regular meeting
of the Council of the City of Modesto held on the 22nd day of
April , 1974, by Councilman Dunlap , who moved its
adoption, which motion being duly seconded by Councilman Newton ,
was upon roll call carried and the resolution adopted by the follow-
ing vote:

AYES: Councilmen: Dunlap, Elliott, Kullijian, Mensinger,
Newton, Vice Mayor Simon
NOES: Councilmen: None
ABSENT: Councilmen: Mayor Davies

ATTEST:



W. T. CHYNOWETH, City Clerk

MODESTO CITY COUNCIL
RESOLUTION NO. 74-309

A RESOLUTION APPROVING AGREEMENT BETWEEN THE CITY OF MODESTO AND
MIDSTATE THEATRES, INC., FOR OPERATION OF MANN PARKING DECK AT 11TH
AND K STREETS

BE IT HEREBY RESOLVED by the Council of the City of Modesto
that the agreement between the City of Modesto and Midstate Theatres,
Inc.

for operation of Mann Parking Deck at 11th and K Streets

be, and it is hereby approved.

BE IT FURTHER RESOLVED that the execution of said agreement
by the designated city officials be authorized.

The foregoing resolution was introduced at a regular meeting
of the Council of the City of Modesto held on the 22nd day of
April , 19 74 , by Councilman Dunlap , who moved its
adoption, which motion being duly seconded by Councilman Newton ,
was upon roll call carried and the resolution adopted by the follow-
ing vote:

AYES: Councilmen: Dunlap, Elliott, Kullijian, Mensinger,
Newton, Vice Mayor Simon
NOES: Councilmen: None
ABSENT: Councilmen: Mayor Davies

ATTEST:


W. T. CHYNOWETH, City Clerk

MODESTO CITY COUNCIL
RESOLUTION NO. 74-310

A RESOLUTION ESTABLISHING MUNICIPAL OFF-STREET PARKING LOTS IN THE CITY OF MODESTO, PROVIDING FOR CONTROL THEREON, AND RESCINDING RESOLUTION NO. 73-992-A.

BE IT RESOLVED by the Council of the City of Modesto as follows:

SECTION 1. PARKING METER LOTS. (a) The following municipal off-street parking lots shall be controlled by parking meters:

- (1) PML-1 11th and G Street parking lot (PM-5 Zone)
- (2) PML-3 12th and I Street parking lot (southeast corner) (PM-9 Zone)
- (3) PML-4b 11th Street between H and I Streets (lower level) parking lot (PM-6 Zone)
- (4) PML-11 10th and H Street parking lot (PM-8 Zone)
- (5) PML-12 9th Street between J and K Street parking lot (PM-2 Zone)
- (6) PML-21 11th and K Street parking lot (PM-11 Zone)
- (7) PML-24 9th and J Street parking lot (PM-6 Zone)
- (8) PML-25 9th and I Street parking lot (Claremont Hotel Property) (PM-6 Zone)
- (9) PML-26 East side of 10th Street between K and L Streets (PM-6 Zone)
- (10) PML-27 Southern Pacific Depot between I and K Streets (PM-4 Zone)
- (11) PML-28 11th Street between I and J Street parking lot (PM-2 Zone)
- (12) PML-30 12th Street between J and K Streets (PM-3 Zone)
- (13) PML-32 10th Street between J and K Street parking lot (PM-2 Zone)

(b) The municipal off-street parking lots which are controlled by meters are shown on the Parking Meter Zoning Map adopted by Section 3-2.1501 of the Modesto Municipal Code. The time limits and rates of fees for parking in said parking meter zones are as set forth in Section 3-2.1504 of said Code.

SECTION 2. ATTENDANT LOTS. (a) The following municipal off-street parking lots are hereby established as attendant lots:

- (1) PAL-2 9th Street between I and J Street parking lot
- (2) PAL-4a 11th Street between H and I Street (street level) parking lot
- (3) PAL-17 Bank of California parking lot at 12th and J Streets

(b) Vehicular parking on said municipal off-street parking lots shall be controlled and regulated by parking attendants as follows:

- (1) PAL-2 From 9:00 A. M. to 9:00 P. M., Monday through Saturday
- (2) PAL-4a From 8:00 A. M. to 9:00 P. M., Monday through Saturday
- (3) PAL-17 From 9:00 A. M. to 9:00 P. M. on Saturdays and bank holidays only. Attendant parking may be used on any such additional special occasions as may be deemed appropriate by the City Manager

(c) The rate of ten (10¢) cents per hour or fraction thereof, unless validated in accordance with the provisions of Section 3-2.1604 of the Modesto Municipal Code, is hereby established for said attendant parking lots PAL-2, PAL-4a and PAL-17.

(d) The price for validation stamps to be used with the validation system on attendant parking lots as provided by Section 3-2.1604 of the Modesto Municipal Code shall be fifteen (15¢) cents per stamp.

(e) The rate of five (5¢) cents per hour, or fraction thereof, when validated by the Stanislaus County Clerk for parking by persons serving on trial jurys, is hereby established for said attendant parking lot PAL-2.

(f) The Director of Parking and Traffic may designate spaces in attendant parking lots for the free parking of bicycles. When appropriate signs are erected, bicycles may be parked in such areas without charge.

SECTION 3. PARKING TICKET LOTS. (a) The following municipal off-street parking lots shall be controlled by ticket dispensing devices:

- (1) PTL-20 10th Street between G and H Street parking lot (Old City Hall)
- (2) PTL-23 10th Street between G and H Street parking lot (Brack-Griffin)

(b) Vehicular parking on said municipal off-street parking lots PTL-20 and PTL-23, shall be controlled by means of ticket dispensing devices from 9:00 A. M. to 4:30 P. M., Monday through Saturday.

(c) The rate of twenty-five (25¢) cents per day or fraction thereof is hereby established for said parking ticket lots PTL-20 and PTL-23.

SECTION 4. FREE LOTS. The following municipal off-street parking lots shall be free lots:

- (a) PL-10 8th Street between I and K Streets
- (b) PL-15 Fire Station parking lot (north side)
- (c) PL-16 Fire Station parking lot (south side)
- (d) PL-31 Lincoln School site

SECTION 5. MONTHLY PARKING PASSES. Monthly parking passes may be authorized by the Director of Parking and Traffic on any attendant or metered lot when it does not encroach on the needs of shopper parking. The monthly charges for such passes shall be as follows:

PML-21	11th and K Street parking lot	\$ 12.50
PML-25	9th and I Streets parking lot (Claremont Hotel Property)	\$ 5.00
PML-27	Southern Pacific Depot parking lot between I and K Streets	\$ 4.00
All other attendant or metered lots		\$ 10.00

Monthly parking passes may be authorized by the Director of Parking and Traffic on any parking ticket lot. The charge for such passes shall be at the rate of Five and no/100ths (\$5.00) Dollars per month.

SECTION 6. REPEALS. Resolution No. 73-992-A adopted by the Council on December 10, 1973, is hereby rescinded.

The foregoing resolution was introduced at a regular meeting of the Council of the City of Modesto held on the 22nd day of April, 1974, by Councilman Dunlap, who moved its adoption, which motion being duly seconded by Councilman Newton, was upon roll call carried and the resolution adopted by the following vote:

AYES: Councilmen: Dunlap, Elliott, Kullijian, Mensinger,
Newton, Vice Mayor Simon

NOES: Councilmen: None

ABSENT: Councilmen: Mayor Davies

(SEAL) ATTEST: W. T. Chynoweth
W. T. CHYNOWETH, City Clerk

APPROVED AS TO FORM: Elwyn L. Johnson
ELWYN L. JOHNSON, City Attorney

MODESTO CITY COUNCIL
RESOLUTION NO. 74-311

LETTER

A RESOLUTION APPROVING/AGREEMENT BETWEEN THE CITY OF MODESTO AND RICHARD H. WALTERS FOR AN AGRICULTURAL LEASE FOR THE PROPERTY PURCHASED FROM MRS. BOWLIN (Tuolumne River Regional Park)

BE IT HEREBY RESOLVED by the Council of the City of Modesto
letter
that the/agreement between the City of Modesto and Richard H.
Walters

for an agricultural lease for the property purchased from Mrs. Bowlin (maintain small walnut orchard and occupy one of the houses at \$100 per month plus 10% of the revenue from the walnut crop - lease period beginning 4/1/74 and ending 10/31/76) be, and it is hereby approved.

BE IT FURTHER RESOLVED that the execution of said/agreement
letter
by the designated city officials be authorized.

The foregoing resolution was introduced at a regular meeting of the Council of the City of Modesto held on the 22nd day of April , 1974 , by Councilman Dunlap , who moved its adoption, which motion being duly seconded by Councilman Newton , was upon roll call carried and the resolution adopted by the following vote:

AYES: Councilmen: Dunlap, Elliott, Kullijian, Mensinger, Newton, Vice Mayor Simon
NOES: Councilmen: None
ABSENT: Councilmen: Mayor Davies

ATTEST:


W. T. CHYNOWETH, City Clerk

MODESTO CITY COUNCIL
RESOLUTION NO. 74-312

A RESOLUTION APPROVING THE FINAL MAP OF THE
MC HENRY ESTATES NO. 4 SUBDIVISION
OF THE CITY OF MODESTO.

WHEREAS, State Savings and Loan Association

is (are) possessed of a tract of land situate in the City of Modesto,
County of Stanislaus, consisting of 24.224 acres, known as the
MC HENRY ESTATES NO. 4 Subdivision, and

WHEREAS, a tentative map of said tract was approved by the
City Planning Commission on the 5th day of October, 1971,
and

WHEREAS, the final map of said tract has been approved by the
Secretary of the City Planning Commission, and

WHEREAS, the City Engineer of the City of Modesto has certified
that the final map of said MC HENRY ESTATES NO. 4
Subdivision meets all of the provisions of the California Subdivision
Map Act and the provisions of the Modesto Municipal Code relating to
subdivisions, and that the map is technically correct,

NOW, THEREFORE, BE IT RESOLVED by the Council of the City of
Modesto that said final map of the MC HENRY ESTATES NO. 4
Subdivision be approved; that the streets, alleys and easements as
shown thereon within the boundaries of said tract be accepted on behalf
of the public for public use; and that the City Clerk be authorized to
certify the map of said tract on behalf of the City of Modesto after
the fees in the amount of Five Thousand, Three Hundred Sixty-Nine
and 55/100ths (\$5,369.55) Dollars, as
required by the Modesto Municipal Code, for checking, copies of maps
and recording have been paid, and subdividers have furnished improvement
securities as defined in Section 11612 of the Business and Professions
Code of the State of California. Said improvement securities shall be
in forms acceptable to the City Attorney and in the amounts required by

the Agreement hereinafter referred to, and shall secure the obligations set forth in clause (a) and clause (b) of the second sentence of the third paragraph of said Section 11612.

BE IT FURTHER RESOLVED that the Council of the City of Modesto hereby finds that said proposed subdivision, together with the provisions for its design and improvement, is consistent with applicable general and specific plans of the City of Modesto.

BE IT FURTHER RESOLVED that the City Manager and the City Clerk be authorized to execute and attest, respectively, an agreement with subdividers as required by Section 4-4.604 (c) of the Modesto Municipal Code.

The foregoing resolution was introduced at a regular meeting of the Council of the City of Modesto held on the 22nd day of April, ¹⁹⁷⁴ ~~1973~~, by Councilman Dunlap, who moved its adoption, which motion being duly seconded by Councilman Newton, was upon roll call carried and the resolution adopted by the following vote:

AYES: Councilmen: Dunlap, Elliott, Kullijian, Mensinger, Newton, Vice Mayor Simon

NOES: Councilmen: None

ABSENT: Councilmen: Mayor Davies

ATTEST: W. T. Chynoweth
W. T. CHYNOWETH, City Clerk

(SEAL)

APPROVED AS TO FORM:

By ELWYN L. JOHNSON, City Attorney

MODESTO CITY COUNCIL
RESOLUTION NO. 74-313

A RESOLUTION OF THE COUNCIL OF THE CITY OF
MODESTO URGING THE APPROVAL AND CLEARANCE
OF THE HIGHWAY 99 FREEWAY PROJECT.

WHEREAS, the City Council is concerned with the delays that have occurred in clearing the Highway 99 Freeway Project (Route 99 from Route 132 to 0.3 miles south of Pelandale Avenue in the County of Stanislaus, City of Modesto, State of California),

NOW, THEREFORE, BE IT RESOLVED by the Council of the City of Modesto that it does hereby authorize and direct the Mayor of the City of Modesto to send letters to the following agencies and persons:

1. The Federal Highway Administration, the Federal Department of Transportation and the Federal Council on Environmental Quality requesting and urging them to clear the Highway 99 Freeway Project as soon as possible.

2. Senator Alan Cranston, Senator John V. Tunney, Congressman John J. McFall and Congressman B. F. Sisk urging them to use their best offices to help clear the Highway 99 Freeway Project.

3. The Stanislaus County Board of Supervisors urging them to give support to clearing the Highway 99 Freeway Project.

The foregoing resolution was introduced at a regular meeting of the Council of the City of Modesto held on the 22nd day of April, 1974, by Councilman Elliott, who moved its adoption, which motion being duly seconded by Councilman Kullijian, was upon roll call carried and the resolution adopted by the following vote:

AYES: Councilmen: Elliott, Kullijian, Newton, Vice Mayor Simon

NOES: Councilmen: Mensinger

ABSENT: Councilmen: Dunlap, Mayor Davies

ATTEST: 
W. T. CHYNOWETH, City Clerk

(SEAL)

APPROVED AS TO FORM:

By 
ELWYN L. JOHNSON, City Attorney

MODESTO CITY COUNCIL
RESOLUTION NO. 74-314

A RESOLUTION FINDING THAT THE TENTATIVE MAP OF
GREENWOOD ESTATES NO. 6 SUBDIVISION
IS CONSISTENT WITH APPLICABLE GENERAL AND
SPECIFIC PLANS OF THE CITY OF MODESTO.

WHEREAS, the Planning Commission of the City of Modesto has by
Resolution No. 74-63, adopted April 16, 19 74, approved the
tentative map of Greenwood Estates No.6 Subdivision, and

WHEREAS, the approval by the Planning Commission of the tentative
map of Greenwood Estates No.6 Subdivision was conditioned
upon a finding by this Council that said proposed subdivision, together with the pro-
visions for the subdivision's design and improvement, is consistent with applicable
general and specific plans of the City of Modesto.

NOW, THEREFORE, BE IT RESOLVED by the Council of the City of
Modesto that it hereby finds and determines that the proposed Greenwood
Estates No.6 Subdivision, together with the provisions
for its design and improvement, is consistent with applicable general and specific
plans of the City of Modesto.

The foregoing resolution was introduced at a regular meeting of the
Council of the City of Modesto held on the 22nd day of April, 19 74,
by Councilman Dunlap, who moved its adoption, which motion being duly
seconded by Councilman Newton, was upon roll call carried and the
resolution adopted by the following vote:

AYES: Councilmen: Dunlap, Elliott, Kullijian, Mensinger,
Newton, Vice Mayor Simon

NOES: Councilmen: None

ABSENT: Councilmen: Mayor Davies

ATTEST: W. T. Chynoweth
W. T. CHYNOWETH, City Clerk

(SEAL)

APPROVED AS TO FORM:

By Elwyn L. Johnson
ELWYN L. JOHNSON, City Attorney

MODESTO CITY COUNCIL
RESOLUTION NO. 74-315

A RESOLUTION FINDING THAT THE TENTATIVE MAP OF THE RESUBDIVISION OF LOTS 1-8 OF THE SUBDIVISION OF BLOCK 6985 OF MCHENRY HIGHLANDS SUBDIVISION IS CONSISTENT WITH APPLICABLE GENERAL AND SPECIFIC PLANS OF THE CITY OF MODESTO.

WHEREAS, the Planning Commission of the City of Modesto has by Resolution No. 74-57, adopted April 16, 1974, approved the tentative map of The Resubdivision of Lots 1-8 of the Subdivision of Block 6985 of McHenry Highlands Subdivision, and

WHEREAS, the approval by the Planning Commission of the tentative map of The Resubdivision of Lots 1-8 of the Subdivision of Block 6985 of McHenry Highlands Subdivision was conditioned upon a finding by this Council that said proposed subdivision, together with the provisions for the subdivision's design and improvement, is consistent with applicable general and specific plans of the City of Modesto.

NOW, THEREFORE, BE IT RESOLVED by the Council of the City of Modesto that it hereby finds and determines that the proposed The Resubdivision of Lots 1-8 of the Subdivision of Block 6985 of McHenry Highlands Subdivision, together with the provisions for its design and improvement, is consistent with applicable general and specific plans of the City of Modesto.

The foregoing resolution was introduced at a regular meeting of the Council of the City of Modesto held on the 22nd day of April, 1974, by Councilman Dunlap, who moved its adoption, which motion being duly seconded by Councilman Newton, was upon roll call carried and the resolution adopted by the following vote:

AYES: Councilmen: Dunlap, Elliott, Kullijian, Mensinger, Newton, Vice Mayor Simon

NOES: Councilmen: None

ABSENT: Councilmen: Mayor Davies


ATTEST:


W. T. CHYNOWETH, City Clerk

(SEAL)

APPROVED AS TO FORM:

By


ELWYN L. JOHNSON, City Attorney

MODESTO CITY COUNCIL
RESOLUTION NO. 74-316

A RESOLUTION ADOPTING CITY POLICY FOR THE PREPARATION OF DRAFT ENVIRONMENTAL IMPACT REPORTS

WHEREAS, the current procedure for the preparation of Draft Environmental Impact Reports is generally for the staff to prepare supplemental comments to a draft environmental impact report prepared by a project applicant's consultant; and

WHEREAS, changing state environmental guidelines urge cities to take a stronger role in the preparation of Draft Environmental Impact Reports than is presently provided by City of Modesto procedures; and

WHEREAS, at its meeting of April 16, 1974, the Planning Commission reviewed a staff report entitled "Preparation of Draft EIR'S" dated April, 1974, a copy of which is on file in the office of the Planning Commission Secretary; and

WHEREAS, the Planning Commission has recommended that the City Council adopt Alternate 3 outlined in the above mentioned report as city policy for preparation of Draft Environmental Impact Reports.


NOW, THEREFORE, BE IT RESOLVED by the Council of the City of Modesto that it hereby adopts the following policy for the preparation of Draft Environmental Impact Reports:

1. That the applicant be required to select a consultant to work for the City, the services to be paid by the applicant on a pre-arranged listing of fees.
2. That the City Staff have input during the consultant's preparation of the Environmental Impact Report instead of review of the report after preparation.

The foregoing resolution was introduced at a regular meeting of the Council of the City of Modesto held on the 22nd day of April, 1974, by Councilman Dunlap, who moved its adoption, which motion being duly seconded by Councilman Newton, was upon roll call carried and the resolution adopted by the following vote:

AYES: Councilmen: Dunlap, Elliott, Kullijian, Mensinger,
Newton, Vice Mayor Simon
NOES: Councilmen: None
ABSENT: Councilmen: Mayor Davies

ATTEST:


W. T. CHYNOWETH, City Clerk

MODESTO CITY COUNCIL
RESOLUTION NO. 74-317

A RESOLUTION APPROVING APPROPRIATION TRANSFER OF \$7,000 TO PROVIDE FUNDS FOR THE RENTAL OF A GRADER

BE IT RESOLVED by the Council of the City of Modesto that the following appropriation transfer(s) are approved:

GENERAL FUND (101)

FROM: General Reserve (60-101)	\$7,000.00
TO: Equipment Rental Charges (218-51-101)	\$7,000.00

(\$6,996.80 was transferred from this account to rent a grader.
See memo dated 4-18-74)

The foregoing resolution was introduced at a regular meeting of the Council of the City of Modesto held on the 22nd day of April , 1974, by Councilman Dunlap , who moved its adoption, which motion being duly seconded by Councilman Newton , was upon roll call carried and the resolution adopted by the following vote:

AYES: Councilmen: Dunlap, Elliott, Kullijian, Mensinger,
Newton, Vice Mayor Simon

NOES: Councilmen: None

ABSENT: Councilmen: Mayor Davies

ATTEST:



W. T. CHYNOWETH, City Clerk

MODESTO CITY COUNCIL
RESOLUTION NO. 74-318

A RESOLUTION APPROVING APPROPRIATION TRANSFER OF \$1,500.00 TO PROVIDE FUNDS NEEDED FOR DAMAGES TO CITY EQUIPMENT

BE IT RESOLVED by the Council of the City of Modesto that the following appropriation transfer(s) are approved:

SERVICE WORKING CAPITAL FUND (512)

FROM: Reserve Appropriation (60-512)	\$1,500.00
TO: Damage Repairs (334-48-512)	\$1,500.00

(Damages to City equipment have exceeded the estimated costs)

The foregoing resolution was introduced at a regular meeting of the Council of the City of Modesto held on the 22nd day of April, 1974, by Councilman Dunlap, who moved its adoption, which motion being duly seconded by Councilman Newton, was upon roll call carried and the resolution adopted by the following vote:

AYES: Councilmen: Dunlap, Elliott, Kullijian, Mensinger,
Newton, Vice Mayor Simon

NOES: Councilmen: None

ABSENT: Councilmen: Mayor Davies

ATTEST:


W. T. CHYNOWETH, City Clerk

MODESTO CITY COUNCIL
RESOLUTION NO. 74-318A

A RESOLUTION AGREEING WITH CONCERN EXPRESSED IN SENATE RESOLUTION 77 PASSED BY THE CALIFORNIA STATE SENATE ON FEBRUARY 6, 1974

WHEREAS, Senate Resolution 77 relates to an investigation by the Public Utilities Commission of the State of California concerning the interconnection of miscellaneous customer provided devices to the facilities of telephone utilities.

WHEREAS, the Senate has requested that in order that the public interest be served, the Public Utilities Commission of the State of California be provided full assurance that there will be no adverse effect on telephone rates applicable to the general public, particularly to low-income individuals and small businesses.

BE IT HEREBY RESOLVED by the Council of the City of Modesto that it agrees with the concern expressed by the California State Senate in Senate Resolution 77.


BE IT FURTHER RESOLVED that the City Clerk forward a copy of this Resolution to the Public Utilities Commission of the State of California.

The foregoing resolution was introduced at a regular meeting of the Council of the City of Modesto held on the 22nd day of April, 1974, by Councilman Elliott, who moved its adoption, which motion being duly seconded by Councilman Kullijian, was upon roll call carried and the resolution adopted by the following vote:

AYES: Councilmen: Dunlap, Elliott, Kullijian, Mensinger,
Newton, Vice Mayor Simon

NOES: Councilmen: None

ABSENT: Councilmen: Mayor Davies

ATTEST: 
W. T. CHYNOWETH, City Clerk

MODESTO CITY COUNCIL
RESOLUTION NO. 74-319

A RESOLUTION AUTHORIZING AN APPLICATION FOR A GRANT MADE AVAILABLE THROUGH THE OMNIBUS CRIME CONTROL AND SAFE STREETS ACT OF 1968 ADMINISTERED BY THE CALIFORNIA COUNCIL ON CRIMINAL JUSTICE FOR A PSYCHOLOGICAL STRESS EVALUATOR.

WHEREAS, the Police Department of the City of Modesto desires to undertake a certain project designated Psychological Stress Evaluator to be funded in part from funds made available through the Omnibus Crime Control and Safe Streets Act of 1968, PL 90-355, as amended, PL 91-644, (hereafter referred to as the Safe Streets Act) administered by the California Council on Criminal Justice (hereafter referred to as CCCJ),

NOW, THEREFORE, BE IT RESOLVED that the City Manager of the City of Modesto, or his authorized representative, is authorized on its behalf to submit the attached Application for Grant for Law Enforcement Purposes to CCCJ and is authorized to execute on behalf of the City of Modesto the attached Grant Award Contract for law enforcement purposes including any extensions or amendments thereof.

BE IT FURTHER RESOLVED that the applicant agrees to provide all matching funds required for said project (including any extension or amendment thereof) under the Safe Streets Act and the rules and regulations of CCCJ and the Law Enforcement Assistance Administration and that cash will be appropriated as required thereby.

BE IT FURTHER RESOLVED that insofar as it is legally possible, it is the intent of the City of Modesto to encourage the continuation of this program after Federal funding is discontinued.

BE IT FURTHER RESOLVED that grant funds received hereunder shall not be used to supplant on-going law enforcement expenditures.

The foregoing resolution was introduced at a regular meeting of the Council of the City of Modesto on the 22nd day of April, 1974, by Councilman Dunlap, who moved its adoption, which motion being duly seconded by Councilman Newton, was upon roll call carried and the resolution adopted by the following vote:

AYES: Councilmen: Dunlap, Elliot, Kullijian, Mensinger, Newton, Vice Mayor Simon
NOES: Councilmen: None
ABSENT: Councilmen: Mayor Davies

ATTEST:

By W. T. Chynoweth
(SEAL) W. T. CHYNOWETH, City Clerk

APPROVED AS TO FORM:

Elwyn L. Johnson
ELWYN L. JOHNSON, City Attorney

Garth Lipski
GARTH LIPSKI, City Manager

MODESTO CITY COUNCIL
RESOLUTION NO. 74-320

A RESOLUTION AUTHORIZING AN APPLICATION FOR A GRANT MADE AVAILABLE THROUGH THE OMNIBUS CRIME CONTROL AND SAFE STREETS ACT OF 1968 ADMINISTERED BY THE CALIFORNIA COUNCIL ON CRIMINAL JUSTICE FOR A SURVEILLANCE KIT.

WHEREAS, the Police Department of the City of Modesto desires to undertake a certain project designated Surveillance Kit

to be funded in part from funds made available through the Omnibus Crime Control and Safe Streets Act of 1968, PL 90-355, as amended, PL 91-644, (hereafter referred to as the Safe Streets Act) administered by the California Council on Criminal Justice (hereafter referred to as CCCJ),

NOW, THEREFORE, BE IT RESOLVED that the City Manager of the City of Modesto, or his authorized representative, is authorized on its behalf to submit the attached Application for Grant for Law Enforcement Purposes to CCCJ and is authorized to execute on behalf of the City of Modesto the attached Grant Award Contract for law enforcement purposes including any extensions or amendments thereof.

BE IT FURTHER RESOLVED that the applicant agrees to provide all matching funds required for said project (including any extension or amendment thereof) under the Safe Streets Act and the rules and regulations of CCCJ and the Law Enforcement Assistance Administration and that cash will be appropriated as required thereby.

BE IT FURTHER RESOLVED that insofar as it is legally possible, it is the intent of the City of Modesto to encourage the continuation of this program after Federal funding is discontinued.

BE IT FURTHER RESOLVED that grant funds received hereunder shall not be used to supplant on-going law enforcement expenditures.

The foregoing resolution was introduced at a regular meeting of the Council of the City of Modesto on the 22nd day of April, 1974, by Councilman Dunlap, who moved its adoption, which motion being duly seconded by Councilman Newton, was upon roll call carried and the resolution adopted by the following vote:

AYES: Councilmen: Dunlap, Elliot, Kullijian, Mensinger, Newton, Vice Mayor Simon
NOES: Councilmen: None
ABSENT: Councilmen: Mayor Davies

ATTEST:


GARTH LIPSKY, City Manager

By 
W. T. CHYNOWETH, City Clerk
(SEAL)

APPROVED AS TO FORM: 
ELWYN L. JOHNSON, City Attorney

MODESTO CITY COUNCIL
RESOLUTION NO. 74-321

A RESOLUTION AUTHORIZING AN APPLICATION FOR A GRANT MADE AVAILABLE THROUGH THE OMNIBUS CRIME CONTROL AND SAFE STREETS ACT OF 1968 ADMINISTERED BY THE CALIFORNIA COUNCIL ON CRIMINAL JUSTICE FOR PREVENTION THROUGH PUBLIC EDUCATION PAMPHLETS.

WHEREAS, the Police Department of the City of Modesto desires to undertake a certain project designated Crime Prevention through Public Education Pamphlets to be funded in part from funds made available through the Omnibus Crime Control and Safe Streets Act of 1968, PL 90-355, as amended, PL 91-644, (hereafter referred to as the Safe Streets Act) administered by the California Council on Criminal Justice (hereafter referred to as CCCJ),

NOW, THEREFORE, BE IT RESOLVED that the City Manager of the City of Modesto, or his authorized representative, is authorized on its behalf to submit the attached Application for Grant for Law Enforcement Purposes to CCCJ and is authorized to execute on behalf of the City of Modesto the attached Grant Award Contract for law enforcement purposes including any extensions or amendments thereof.

BE IT FURTHER RESOLVED that the applicant agrees to provide all matching funds required for said project (including any extension or amendment thereof) under the Safe Streets Act and the rules and regulations of CCCJ and the Law Enforcement Assistance Administration and that cash will be appropriated as required thereby.

BE IT FURTHER RESOLVED that insofar as it is legally possible, it is the intent of the City of Modesto to encourage the continuation of this program after Federal funding is discontinued.

BE IT FURTHER RESOLVED that grant funds received hereunder shall not be used to supplant on-going law enforcement expenditures.

The foregoing resolution was introduced at a regular meeting of the Council of the City of Modesto on the 22nd day of April, 1974, by Councilman Dunlap, who moved its adoption, which motion being duly seconded by Councilman Newton, was upon roll call carried and the resolution adopted by the following vote:

AYES: Councilmen: Dunlap, Elliot, Kullijian, Mensinger, Newton, Vice Mayor Simon

NOES: Councilmen: None

ABSENT: Councilmen: Mayor Davies

ATTEST:

By W. T. Chynoweth
W. T. CHYNOWETH, City Clerk
(SEAL)

APPROVED AS TO FORM: Elwyn L. Johnson
ELWYN L. JOHNSON, City Attorney

Garth Lipsky
GARTH LIPSKY, City Manager

MODESTO CITY COUNCIL
RESOLUTION NO. 74-322

A RESOLUTION AUTHORIZING AN APPLICATION FOR A GRANT MADE AVAILABLE THROUGH THE OMNIBUS CRIME CONTROL AND SAFE STREETS ACT OF 1968 ADMINISTERED BY THE CALIFORNIA COUNCIL ON CRIMINAL JUSTICE FOR FIVE PORTABLE RADIOS.

WHEREAS, the Police Department of the City of Modesto desires to undertake a certain project designated Portable Radios to be funded in part from funds made available through the Omnibus Crime Control and Safe Streets Act of 1968, PL 90-355, as amended, PL 91-644, (hereafter referred to as the Safe Streets Act) administered by the California Council on Criminal Justice (hereafter referred to as CCCJ),

NOW, THEREFORE, BE IT RESOLVED that the City Manager of the City of Modesto, or his authorized representative, is authorized on its behalf to submit the attached Application for Grant for Law Enforcement Purposes to CCCJ and is authorized to execute on behalf of the City of Modesto the attached Grant Award Contract for law enforcement purposes including any extensions or amendments thereof.

BE IT FURTHER RESOLVED that the applicant agrees to provide all matching funds required for said project (including any extension or amendment thereof) under the Safe Streets Act and the rules and regulations of CCCJ and the Law Enforcement Assistance Administration and that cash will be appropriated as required thereby.

BE IT FURTHER RESOLVED that insofar as it is legally possible, it is the intent of the City of Modesto to encourage the continuation of this program after Federal funding is discontinued.

BE IT FURTHER RESOLVED that grant funds received hereunder shall not be used to supplant on-going law enforcement expenditures.

The foregoing resolution was introduced at a regular meeting of the Council of the City of Modesto on the 22nd day of April, 1974, by Councilman Dunlap, who moved its adoption, which motion being duly seconded by Councilman Newton, was upon roll call carried and the resolution adopted by the following vote:

AYES: Councilmen: Dunlap, Elliot, Kullijian, Mensinger, Newton, Vice Mayor Simon
NOES: Councilmen: None
ABSENT: Councilmen: Mayor Davies

ATTEST:

By

W. T. Chynoweth
W. T. CHYNOWETH, City Clerk
(SEAL)

APPROVED AS TO FORM:

Elwyn L. Johnson
ELWYN L. JOHNSON, City Attorney

Earth Lipsky
EARTH LIPSKY, City Manager

MODESTO CITY COUNCIL
RESOLUTION NO. 74-323

A RESOLUTION AUTHORIZING AN APPLICATION FOR A GRANT MADE AVAILABLE THROUGH THE OMNIBUS CRIME CONTROL AND SAFE STREETS ACT OF 1968 ADMINISTERED BY THE CALIFORNIA COUNCIL ON CRIMINAL JUSTICE FOR TWO RADAR UNITS.

WHEREAS, the Police Department of the City of Modesto desires to undertake a certain project designated Radar Units to be funded in part from funds made available through the Omnibus Crime Control and Safe Streets Act of 1968, PL 90-355, as amended, PL 91-644, (hereafter referred to as the Safe Streets Act) administered by the California Council on Criminal Justice (hereafter referred to as CCCJ),

NOW, THEREFORE, BE IT RESOLVED that the City Manager of the City of Modesto, or his authorized representative, is authorized on its behalf to submit the attached Application for Grant for Law Enforcement Purposes to CCCJ and is authorized to execute on behalf of the City of Modesto the attached Grant Award Contract for law enforcement purposes including any extensions or amendments thereof.

BE IT FURTHER RESOLVED that the applicant agrees to provide all matching funds required for said project (including any extension or amendment thereof) under the Safe Streets Act and the rules and regulations of CCCJ and the Law Enforcement Assistance Administration and that cash will be appropriated as required thereby.

BE IT FURTHER RESOLVED that insofar as it is legally possible, it is the intent of the City of Modesto to encourage the continuation of this program after Federal funding is discontinued.

BE IT FURTHER RESOLVED that grant funds received hereunder shall not be used to supplant on-going law enforcement expenditures.

The foregoing resolution was introduced at a regular meeting of the Council of the City of Modesto on the 22nd day of April, 1974, by Councilman Dunlap, who moved its adoption, which motion being duly seconded by Councilman Newton, was upon roll call carried and the resolution adopted by the following vote:

AYES: Councilmen: Dunlap, Elliot, Kullijian, Mensinger, Newton, Vice Mayor Simon

NOES: Councilmen: None

ABSENT: Councilmen: Mayor Davies

ATTEST:

By

W. T. Chynoweth
W. T. CHYNOWETH, City Clerk

(SEAL) APPROVED AS TO FORM:

Elwyn L. Johnson
ELWYN L. JOHNSON, City Attorney

Garth Lipsky
GARTH LIPSKY, City Manager

MODESTO CITY COUNCIL
RESOLUTION NO. 74-324

A RESOLUTION AUTHORIZING AN APPLICATION FOR A GRANT MADE AVAILABLE THROUGH THE OMNIBUS CRIME CONTROL AND SAFE STREETS ACT OF 1968 ADMINISTERED BY THE CALIFORNIA COUNCIL ON CRIMINAL JUSTICE FOR SIX CASSETTE RECORDERS.

WHEREAS, the Police Department of the City of Modesto desires to undertake a certain project designated Cassette Recorders (6)

to be funded in part from funds made available through the Omnibus Crime Control and Safe Streets Act of 1968, PL 90-355, as amended, PL 91-644, (hereafter referred to as the Safe Streets Act) administered by the California Council on Criminal Justice (hereafter referred to as CCCJ),

NOW, THEREFORE, BE IT RESOLVED that the City Manager of the City of Modesto, or his authorized representative, is authorized on its behalf to submit the attached Application for Grant for Law Enforcement Purposes to CCCJ and is authorized to execute on behalf of the City of Modesto the attached Grant Award Contract for law enforcement purposes including any extensions or amendments thereof.

BE IT FURTHER RESOLVED that the applicant agrees to provide all matching funds required for said project (including any extension or amendment thereof) under the Safe Streets Act and the rules and regulations of CCCJ and the Law Enforcement Assistance Administration and that cash will be appropriated as required thereby.

BE IT FURTHER RESOLVED that insofar as it is legally possible, it is the intent of the City of Modesto to encourage the continuation of this program after Federal funding is discontinued.

BE IT FURTHER RESOLVED that grant funds received hereunder shall not be used to supplant on-going law enforcement expenditures.

The foregoing resolution was introduced at a regular meeting of the Council of the City of Modesto on the 22nd day of April, 1974, by Councilman Dunlap, who moved its adoption, which motion being duly seconded by Councilman Newton, was upon roll call carried and the resolution adopted by the following vote:

AYES: Councilmen: Dunlap, Elliot, Kullijian, Mensinger, Newton, Vice Mayor Simon

NOES: Councilmen: None

ABSENT: Councilmen: Mayor Davies

ATTEST:

By W. T. Chynoweth
(SEAL) T. CHYNOWETH, City Clerk

APPROVED AS TO FORM:

Elwyn L. Johnson
ELWYN L. JOHNSON, City Attorney

Garth Lipsky
GARTH LIPSKY, City Manager

MODESTO CITY COUNCIL
RESOLUTION NO. 74-325

A RESOLUTION SETTING TIME AND PLACE FOR HEARING REQUEST OF GRANT REAL ESTATE TO APPEAL THE FINDING BY THE ENVIRONMENTAL ASSESSMENT COMMITTEE THAT AN ENVIRONMENTAL IMPACT REPORT IS NECESSARY ON APPLICATION FOR AMENDMENT TO THE ZONING MAP FOR PLANNED DEVELOPMENT

BE IT HEREBY RESOLVED by the Council of the City of Modesto that May 13, 1974 , at 7:40 P.M. in the Council Chambers, City Hall, 801 Eleventh Street, Modesto, California is hereby set as the time and place for consideration of request of Grant Real Estate to appeal the finding by the Environmental Assessment Committee that an environmental impact report is necessary on application for amendment to the zoning map for planned development.


The foregoing resolution was introduced at a regular meeting of the Council of the City of Modesto held on the 6th day of May , 1974 , by Councilman Elliott , who moved its adoption, which motion being duly seconded by Councilman Kullijian , was upon roll call carried and the resolution adopted by the following vote:

AYES: Councilmen: Elliott, Kullijian, Mensinger, Newton, Simon, Mayor Davies

NOES: Councilmen: None

ABSENT: Councilmen: Dunlap

ATTEST:


W. T. CHYNOWETH, City Clerk

MODESTO CITY COUNCIL
RESOLUTION NO. 74-326

A RESOLUTION APPROVING REQUEST OF DOWNTOWN IMPROVEMENT DISTRICT FOR THE CLOSURE OF TENTH STREET BETWEEN I AND K STREETS ON MAY 18, 1974 TO PERMIT A ROD AND CUSTOM AUTOMOBILE SHOW FOR PUBLIC DISPLAY

WHEREAS, the Modesto Downtown Improvement District has requested the closure of Tenth Street between I and K Streets on May 18, 1974 from 9:00 A.M. until 5:00 P.M. to permit a Rod and Custom Automobile Show; and

WHEREAS, I, J, and K Streets will remain open for through traffic; and

WHEREAS, a fire lane will be provided down the section of Tenth Street to be closed.

NOW, THEREFORE, BE IT HEREBY RESOLVED by the Council of the City of Modesto that the request of Modesto Downtown Improvement District for the closure of Tenth Street between I and K Streets on May 18, 1974 from 9:00 A.M. until 5:00 P.M. to permit a Rod and Custom Automobile Show for public display be, and it is hereby approved.

The foregoing resolution was introduced at a regular meeting of the Council of the City of Modesto held on the 6th day of May, 1974, by Councilman Elliott, who moved its adoption, which motion being duly seconded by Councilman Kullijian, was upon roll call carried and the resolution adopted by the following vote:

AYES:	Councilmen:	Elliott, Kullijian, Mensinger, Newton, Simon, Mayor Davies
NOES:	Councilmen:	None
ABSENT:	Councilmen:	Dunlap

ATTEST:


W. T. CHYNOWETH, City Clerk

MODESTO CITY COUNCIL
RESOLUTION NO. 74-327

A RESOLUTION SETTING TIME AND PLACE FOR HEARING REQUEST OF INDUSTRIAL ELECTRICAL CO. FOR AN ENCROACHMENT PERMIT TO INSTALL UNDERGROUND CONDUITS ACROSS ALLEY AT THE KNUDSEN MILK COMPANY PLANT ON 9TH STREET

BE IT HEREBY RESOLVED by the Council of the City of Modesto that May 13, 1974 , at 7:45 P.M. in the Council Chambers, City Hall, 801 Eleventh Street, Modesto, California is hereby set as the time and place for consideration of request of Industrial Electrical Co. for an encroachment permit to install underground conduits across alley at the Knudsen Milk Company Plant on 9th Street.

The foregoing resolution was introduced at a regular meeting of the Council of the City of Modesto held on the 6th day of May , 1974 , by Councilman Elliott , who moved its adoption, which motion being duly seconded by Councilman Kullijian , was upon roll call carried and the resolution adopted by the following vote:

AYES: Councilmen: Elliott, Kullijian, Mensinger, Simon,
Mayor Davies

NOES: Councilmen: None

ABSENT: Councilmen: Dunlap, Newton

ATTEST:


W. T. CHYNOWETH, City Clerk

MODESTO CITY COUNCIL
RESOLUTION NO. 74-328

A RESOLUTION APPROVING PLANS AND SPECIFICATIONS AND AUTHORIZING CALL FOR BIDS FOR FURNISHING AND INSTALLING ONE NEW ASPHALT HOT PATCH UNIT FOR STREET REPAIR WORK

BE IT HEREBY RESOLVED by the Council of the City of Modesto as follows:

SECTION 1. The plans and specifications for furnishing and installing one new asphalt hot patch unit for street repair work copies of which are on file, are hereby accepted and approved.

SECTION 2. The City Clerk is hereby authorized to call for public competitive sealed bids for the above named project, to be opened in the office of the City Clerk, 801 11th Street, in the City of Modesto, on May 28, 1974 at 2:00 P.M. and the City Clerk is hereby directed to give notice inviting such sealed bids in the time, form, and manner provided by law.

SECTION 3. After the bids are opened, they shall be tabulated and analyzed and a report submitted to the Council at its next regular meeting.

The foregoing resolution was introduced at a regular meeting of the Council of the City of Modesto held on the 6th day of May, 1974, by Councilman Elliott, who moved its adoption, which motion being duly seconded by Councilman Kullijian, was upon roll call carried and the resolution adopted by the following vote:

AYES: Councilmen: Elliott, Kullijian, Mensinger, Newton, Simon, Mayor Davies

NOES: Councilmen: None

ABSENT: Councilmen: Dunlap

ATTEST:


W. T. CHYNOWETH, City Clerk

MODESTO CITY COUNCIL
RESOLUTION NO. 74-329

A RESOLUTION APPROVING PLANS AND SPECIFICATIONS AND AUTHORIZING CALL FOR BIDS FOR FURNISHING ANNUAL REQUIREMENTS OF ROCK, SAND, AND GRAVEL

BE IT HEREBY RESOLVED by the Council of the City of Modesto as follows:

SECTION 1. The plans and specifications for furnishing annual requirements of rock, sand, and gravel copies of which are on file, are hereby accepted and approved.

SECTION 2. The City Clerk is hereby authorized to call for public competitive sealed bids for the above named project, to be opened in the office of the City Clerk, 801 11th Street, in the City of Modesto, on May 22, 1974 at 2:00 P.M. and the City Clerk is hereby directed to give notice inviting such sealed bids in the time, form, and manner provided by law.

SECTION 3. After the bids are opened, they shall be tabulated and analyzed and a report submitted to the Council at its next regular meeting.

The foregoing resolution was introduced at a regular meeting of the Council of the City of Modesto held on the 6th day of May, 1974, by Councilman Elliott, who moved its adoption, which motion being duly seconded by Councilman Kullijian, was upon roll call carried and the resolution adopted by the following vote:

AYES: Councilmen: Elliott, Kullijian, Mensinger, Newton,
Simon, Mayor Davies
NOES: Councilmen: None
ABSENT: Councilmen: Dunlap

ATTEST:


W. T. CHYNOWETH, City Clerk

MODESTO CITY COUNCIL
RESOLUTION NO. 74-330

A RESOLUTION APPROVING PLANS AND SPECIFICATIONS AND AUTHORIZING CALL FOR BIDS FOR FURNISHING ANNUAL REQUIREMENTS OF READY-MIXED CONCRETE

BE IT HEREBY RESOLVED by the Council of the City of Modesto as follows:

SECTION 1. The plans and specifications for furnishing annual requirements of ready-mixed concrete copies of which are on file, are hereby accepted and approved.

SECTION 2. The City Clerk is hereby authorized to call for public competitive sealed bids for the above named project, to be opened in the office of the City Clerk, 801 11th Street, in the City of Modesto, on May 22, 1974 at 2:10 P.M. and the City Clerk is hereby directed to give notice inviting such sealed bids in the time, form, and manner provided by law.

SECTION 3. After the bids are opened, they shall be tabulated and analyzed and a report submitted to the Council at its next regular meeting.


The foregoing resolution was introduced at a regular meeting of the Council of the City of Modesto held on the 6th day of May, 1974, by Councilman Elliott, who moved its adoption, which motion being duly seconded by Councilman Kullijian, was upon roll call carried and the resolution adopted by the following vote:

AYES: Councilmen: Elliott, Kullijian, Mensinger, Newton, Simon, Mayor Davies

NOES: Councilmen: None

ABSENT: Councilmen: Dunlap

ATTEST:


W. T. CHYNOWETH, City Clerk

MODESTO CITY COUNCIL
RESOLUTION NO. 74-331

A RESOLUTION APPROVING PLANS AND SPECIFICATIONS AND AUTHORIZING CALL FOR BIDS FOR FURNISHING ANNUAL REQUIREMENTS OF LIQUID CHLORINE

BE IT HEREBY RESOLVED by the Council of the City of Modesto as follows:

SECTION 1. The plans and specifications for furnishing annual requirements of liquid chlorine copies of which are on file, are hereby accepted and approved.

SECTION 2. The City Clerk is hereby authorized to call for public competitive sealed bids for the above named project, to be opened in the office of the City Clerk, 801 11th Street, in the City of Modesto, on May 22, 1974 at 2:20 P.M. and the City Clerk is hereby directed to give notice inviting such sealed bids in the time, form, and manner provided by law.

SECTION 3. After the bids are opened, they shall be tabulated and analyzed and a report submitted to the Council at its next regular meeting.

The foregoing resolution was introduced at a regular meeting of the Council of the City of Modesto held on the 6th day of May, 1974, by Councilman Elliott, who moved its adoption, which motion being duly seconded by Councilman Kullijian, was upon roll call carried and the resolution adopted by the following vote:

AYES:	Councilmen:	Elliott, Kullijian, Mensinger, Newton, Simon, Mayor Davies
NOES:	Councilmen:	None
ABSENT:	Councilmen:	Dunlap

ATTEST: W. T. Chynoweth
W. T. CHYNOWETH, City Clerk

MODESTO CITY COUNCIL
RESOLUTION NO. 74-332

A RESOLUTION APPROVING PLANS AND SPECIFICATIONS AND AUTHORIZING CALL FOR BIDS FOR FURNISHING ANNUAL REQUIREMENTS OF LIQUID AND EMULSIFIED ASPHALTS

BE IT HEREBY RESOLVED by the Council of the City of Modesto as follows:

SECTION 1. The plans and specifications for furnishing annual requirements of liquid and emulsified asphalts copies of which are on file, are hereby accepted and approved.

SECTION 2. The City Clerk is hereby authorized to call for public competitive sealed bids for the above named project, to be opened in the office of the City Clerk, 801 11th Street, in the City of Modesto, on May 22, 1974 at 2:30 P.M. and the City Clerk is hereby directed to give notice inviting such sealed bids in the time, form, and manner provided by law.

SECTION 3. After the bids are opened, they shall be tabulated and analyzed and a report submitted to the Council at its next regular meeting.


The foregoing resolution was introduced at a regular meeting of the Council of the City of Modesto held on the 6th day of May, 1974, by Councilman Elliott, who moved its adoption, which motion being duly seconded by Councilman Kullijian, was upon roll call carried and the resolution adopted by the following vote:

AYES: Councilmen: Elliott, Kullijian, Mensinger, Newton, Simon, Mayor Davies

NOES: Councilmen: None

ABSENT: Councilmen: Dunlap

ATTEST:


W. T. CHYNOWETH, City Clerk

MODESTO CITY COUNCIL
RESOLUTION NO. 74-333

A RESOLUTION APPROVING PLANS AND SPECIFICATIONS AND AUTHORIZING CALL FOR BIDS FOR FURNISHING SEASONAL REQUIREMENTS OF LIQUID ANHYDROUS AMMONIA TO BE USED FOR TREATMENT OF INDUSTRIAL AND RESIDENTIAL SEWAGE

BE IT HEREBY RESOLVED by the Council of the City of Modesto as follows:

SECTION 1. The plans and specifications for furnishing seasonal requirements of liquid anhydrous ammonia to be used for treatment of industrial and residential sewage copies of which are on file, are hereby accepted and approved.

SECTION 2. The City Clerk is hereby authorized to call for public competitive sealed bids for the above named project, to be opened in the office of the City Clerk, 801 11th Street, in the City of Modesto, on May 22, 1974 at 2:40 P.M. and the City Clerk is hereby directed to give notice inviting such sealed bids in the time, form, and manner provided by law.

SECTION 3. After the bids are opened, they shall be tabulated and analyzed and a report submitted to the Council at its next regular meeting.

The foregoing resolution was introduced at a regular meeting of the Council of the City of Modesto held on the 6th day of May, 1974, by Councilman Elliott, who moved its adoption, which motion being duly seconded by Councilman Kullijian, was upon roll call carried and the resolution adopted by the following vote:

AYES: Councilmen: Elliott, Kullijian, Mensinger, Newton,
Simon, Mayor Davies
NOES: Councilmen: None
ABSENT: Councilmen: Dunlap

ATTEST: W. T. Chynoweth
W. T. CHYNOWETH, City Clerk

MODESTO CITY COUNCIL
RESOLUTION NO. 74-334

A RESOLUTION APPROVING PLANS AND SPECIFICATIONS AND AUTHORIZING CALL FOR BIDS FOR FURNISHING SEASONAL REQUIREMENTS OF LIQUID AMMONIUM PHOSPHATE TO BE USED FOR TREATMENT OF INDUSTRIAL AND RESIDENTIAL SEWAGE

BE IT HEREBY RESOLVED by the Council of the City of Modesto as follows:

SECTION 1. The plans and specifications for furnishing seasonal requirements of liquid ammonium phosphate to be used for treatment of industrial and residential sewage copies of which are on file, are hereby accepted and approved.

SECTION 2. The City Clerk is hereby authorized to call for public competitive sealed bids for the above named project, to be opened in the office of the City Clerk, 801 11th Street, in the City of Modesto, on May 22, 1974 at 3:00 P.M. and the City Clerk is hereby directed to give notice inviting such sealed bids in the time, form, and manner provided by law.

SECTION 3. After the bids are opened, they shall be tabulated and analyzed and a report submitted to the Council at its next regular meeting.

The foregoing resolution was introduced at a regular meeting of the Council of the City of Modesto held on the 6th day of May, 1974, by Councilman Elliott, who moved its adoption, which motion being duly seconded by Councilman Kullijian, was upon roll call carried and the resolution adopted by the following vote:

AYES: Councilmen: Elliott, Kullijian, Mensinger, Newton, Simon, Mayor Davies

NOES: Councilmen: None

ABSENT: Councilmen: Dunlap

ATTEST:


W. T. CHYNOWETH, City Clerk

MODESTO CITY COUNCIL
RESOLUTION NO. 74-335

A RESOLUTION ACCEPTING THE CONSTRUCTION OF FENCE AT DEL WEBB FIELD
(Matteson Construction Co.)

WHEREAS, a report has been filed by the Director of Public Works that the construction of fence at Del Webb Field has been completed by Matteson Construction Co.

in accordance with the contract agreement dated December 10, 1973.

NOW, THEREFORE, BE IT RESOLVED that the construction of fence at Del Webb Field be accepted from said contractor, Matteson Construction Co.

that notice of completion be filed with the Recorder of Stanislaus County and that payment of amounts due in the amount of \$4,412.00 as provided in the contract, be authorized.

The foregoing resolution was introduced at a regular meeting of the Council of the City of Modesto held on the 6th day of May, 1974, by Councilman Elliott, who moved its adoption, which motion being duly seconded by Councilman Kullijian, was upon roll call carried and the resolution adopted by the following vote:

AYES: Councilmen: Elliott, Kullijian, Mensinger, Newton, Simon, Mayor Davies

NOES: Councilmen: None

ABSENT: Councilmen: Dunlap

ATTEST: 
W. T. CHYNOWETH, City Clerk

MODESTO CITY COUNCIL
RESOLUTION NO. 74-336

A RESOLUTION ACCEPTING THE CONSTRUCTION OF WATERLINES IN SONOMA GARDENS, CAPISTRANO PARK 1, 2 & 3, GREENFIELD 4, AND WYLDEWOOD ESTATES #4 (Joe Martin)

WHEREAS, a report has been filed by the Director of Public Works that the construction of waterlines in Sonoma Gardens, Capistrano Park 1, 2 & 3, Greenfield 4, and Wyldewood Estates #4 has been completed by Joe Martin

in accordance with the contract agreement dated August 27, 1973.

NOW, THEREFORE, BE IT RESOLVED that the construction of waterlines in Sonoma Gardens, Capistrano Park 1, 2 & 3, Greenfield 4, and Wyldewood Estates 4 be accepted from said contractor, Joe Martin

that notice of completion be filed with the Recorder of Stanislaus County and that payment of amounts due in the amount of \$24,218.60 as provided in the contract, be authorized.

The foregoing resolution was introduced at a regular meeting of the Council of the City of Modesto held on the 6th day of May, 1974, by Councilman Elliott, who moved its adoption, which motion being duly seconded by Councilman Kullijian, was upon roll call carried and the resolution adopted by the following vote:

AYES: Councilmen: Elliott, Kullijian, Mensinger, Newton, Simon, Mayor Davies

NOES: Councilmen: None

ABSENT: Councilmen: Dunlap

ATTEST:


W. T. CHYNOWETH, City Clerk

MODESTO CITY COUNCIL
RESOLUTION NO. 74-337

A RESOLUTION ACCEPTING THE CONSTRUCTION OF WATERLINES IN SYLVAN MEADOWS SUBDIVISION (Joe Martin)

WHEREAS, a report has been filed by the Director of Public Works that the construction of waterlines in Sylvan Meadows Subdivision has been completed by Joe Martin

in accordance with the contract agreement dated October 9, 1973.


NOW, THEREFORE, BE IT RESOLVED that the construction of waterlines in Sylvan Meadows Subdivision be accepted from said contractor, Joe Martin

that notice of completion be filed with the Recorder of Stanislaus County and that payment of amounts due in the amount of \$16,724.90 as provided in the contract, be authorized.

The foregoing resolution was introduced at a regular meeting of the Council of the City of Modesto held on the 6th day of May, 1974, by Councilman Elliott, who moved its adoption, which motion being duly seconded by Councilman Kullijian, was upon roll call carried and the resolution adopted by the following vote:

AYES: Councilmen: Elliott, Kullijian, Mensinger, Newton, Simon, Mayor Davies
NOES: Councilmen: None
ABSENT: Councilmen: Dunalp

ATTEST:


W. T. CHYNOWETH, City Clerk

MODESTO CITY COUNCIL
RESOLUTION NO. 74-338

A RESOLUTION APPROVING PLANS AND SPECIFICATIONS AND AUTHORIZING CALL FOR BIDS FOR INSTALLATION OF WATERLINES IN GRANITE LANE AND McWILLIAMS WAY

BE IT HEREBY RESOLVED by the Council of the City of Modesto as follows:

SECTION 1. The plans and specifications for installation of waterlines in Granite Lane and McWilliams Way copies of which are on file, are hereby accepted and approved.


SECTION 2. The City Clerk is hereby authorized to call for public competitive sealed bids for the above named project, to be opened in the office of the City Clerk, 801 11th Street, in the City of Modesto, on May 21, 1974 at 10:15 A.M. and the City Clerk is hereby directed to give notice inviting such sealed bids in the time, form, and manner provided by law.

SECTION 3. After the bids are opened, they shall be tabulated and analyzed and a report submitted to the Council at its next regular meeting.

The foregoing resolution was introduced at a regular meeting of the Council of the City of Modesto held on the 6th day of May, 1974, by Councilman Elliott, who moved its adoption, which motion being duly seconded by Councilman Kullijian, was upon roll call carried and the resolution adopted by the following vote:

AYES: Councilmen: Elliott, Kullijian, Mensinger, Newton,
Simon, Mayor Davies
NOES: Councilmen: None
ABSENT: Councilmen: Dunlap

ATTEST:


F. T. CHYNOWETH, City Clerk

MODESTO CITY COUNCIL
RESOLUTION NO. 74-339

A RESOLUTION ACCEPTING THE BID OF JOE MARTIN FOR INSTALLATION OF WATER-
LINES IN EASTRIDGE #3, HAVENBROOK PARK, AND SUNRISE #1

WHEREAS, Resolution No. 74-282 , adopted by the Council of the
City of Modesto on April 15, 1974 , approved the plans and speci-
fications for the installation of waterlines in Eastridge #3, Havenbrook
Park, and Sunrise Townhouses Phase I
and authorized the calling for bids, and

WHEREAS, the bids received for the installation of waterlines in
Eastridge #3, Havenbrook Park, and Sunrise Townhouses Phase I
were opened at 10:00 A.M. on April 30, 1974 and later tabulated
by the Director of Public Works for the consideration of the Council,
and

WHEREAS, the Director of Public Works has recommended that
the bid of Joe Martin in the amount of \$26,644.70

be accepted as the lowest responsible bid.

NOW, THEREFORE, BE IT RESOLVED by the Council of the City of Modesto
that the bid of Joe Martin in the amount of \$26,644.70

be accepted and the execution of a contract for the completion of the
project by the City's designated officials be authorized.

The foregoing resolution was introduced at a regular meeting of
the Council of the City of Modesto held on the 6th day of May,
1974 , by Councilman Elliott , who moved its adoption, which motion
being duly seconded by Councilman Kullijian, was upon roll call
carried and the resolution adopted by the following vote:

AYES: Councilmen: Elliott, Kullijian, Mensinger, Newton,
Simon, Mayor Davies

NOES: Councilmen: None

ABSENT: Councilmen: Dunlap

ATTEST:


W. T. CHYNOWETH, City Clerk

MODESTO CITY COUNCIL
RESOLUTION NO. 74-340

A RESOLUTION ACCEPTING THE BID OF WESTERN PIPELINE CO. FOR CONSTRUCTION
OF SEWER IN BEARD BROOK PARK

WHEREAS, Resolution No. 74-260 , adopted by the Council of the
City of Modesto on April 8, 1974 , approved the plans and speci-
fications for the construction of sewer in Beard Brook Park

and authorized the calling for bids, and

WHEREAS, the bids received for the construction of sewer in Beard
Brook Park
were opened at 10:10 A.M. on April 23, 1974 and later tabulated
by the Director of Public Works for the consideration of the Council,
and

WHEREAS, the Director of Public Works has recommended that
the bid of Western Pipeline Co. in the amount of \$12,862.00

be accepted as the lowest responsible bid.

NOW, THEREFORE, BE IT RESOLVED by the Council of the City of Modesto
that the bid of Western Pipeline Co. in the amount of \$12,862.00

be accepted and the execution of a contract for the completion of the
project by the City's designated officials be authorized.


The foregoing resolution was introduced at a regular meeting of
the Council of the City of Modesto held on the 6th day of May,
19 74 , by Councilman Elliott , who moved its adoption, which motion
being duly seconded by Councilman Kullijian , was upon roll call
carried and the resolution adopted by the following vote:

AYES: Councilmen: Elliott, Kullijian, Mensinger, Newton, Simon,
Mayor Davies

NOES: Councilmen: None

ABSENT: Councilmen: Dunlap

ATTEST:


W. T. CHYNOWETH, City Clerk

MODESTO CITY COUNCIL
RESOLUTION NO. 74-341

A RESOLUTION APPROVING PLANS AND SPECIFICATIONS AND AUTHORIZING CALL
FOR BIDS FOR SLURRY SEAL ON UTILITY RUNWAY AT CITY-COUNTY AIRPORT

BE IT HEREBY RESOLVED by the Council of the City of Modesto as follows:

SECTION 1. The plans and specifications for slurry seal on Utility Runway at City-County Airport

copies of which are on file, are hereby accepted and approved.

SECTION 2. The City Clerk is hereby authorized to call for public competitive sealed bids for the above named project, to be opened in the office of the City Clerk, 801 11th Street, in the City of Modesto, on May 21, 1974 at 10:10 A.M. and the City Clerk is hereby directed to give notice inviting such sealed bids in the time, form, and manner provided by law.


SECTION 3. After the bids are opened, they shall be tabulated and analyzed and a report submitted to the Council at its next regular meeting.

The foregoing resolution was introduced at a regular meeting of the Council of the City of Modesto held on the 6th day of May, 1974, by Councilman Elliott, who moved its adoption, which motion being duly seconded by Councilman Kullijian, was upon roll call carried and the resolution adopted by the following vote:

AYES: Councilmen: Elliott, Kullijian, Mensinger, Newton, Simon, Mayor Davies

NOES: Councilmen: None

ABSENT: Councilmen: Dunlap

ATTEST: 
W. T. CHYNOWETH, City Clerk

MODESTO CITY COUNCIL
RESOLUTION NO. 74-342

A RESOLUTION OF THE COUNCIL OF THE CITY OF MODESTO ANNEXING TERRITORY TO THE MODESTO MUNICIPAL SEWER DISTRICT NO. 1 AND FIXING AND DETERMINING ITS BOUNDARIES. (MC HENRY-STANDIFORD)

WHEREAS, the Council (herein called the "Council") of the City of Modesto (herein called the "City") heretofore on August 15, 1966, duly adopted Resolution No. 66-543, which was recorded in the office of the County Recorder of Stanislaus County on August 16, 1966, and which established the Modesto Municipal Sewer District No. 1, and

WHEREAS, the Council heretofore on March 11, 1974, duly adopted Resolution No. 74-196 (herein called the "resolution") determining that the public interest and convenience require that certain territory designated as Modesto Municipal Sewer District No. 1 Annexation No. 118 be annexed to the Modesto Municipal Sewer District No. 1, setting forth a general description of the area proposed to be annexed, and naming a time and place for hearing on annexation of the territory proposed to be annexed and providing for notice thereof, and

WHEREAS, the resolution, together with the names of the members of the Council voting for and against it, was posted, mailed to property owners in the area proposed to be annexed and published in the time, form and manner required by the resolution and by the Community Facilities Law of 1911 (California Health and Safety Code Section 4600, et seq., herein called the "law") as evidenced by the affidavit of posting and mailing and the affidavit of publication of the resolution on file in the office of the City Clerk, and

WHEREAS, on Monday, May 6, 1974, at the hour of 4:00 P.M., at the Council Chambers, City Hall, 801 11th Street, Modesto, California, said hearing was duly held and no objections were presented to the Council to the annexation of the area proposed to be annexed or to the inclusion of any lands in the District except:

No objections.

NOW, THEREFORE, BE IT RESOLVED by the Council of the City of Modesto, as follows:

SECTION 1. Any and all objections to the annexation of the territory designated as Modesto Municipal Sewer District No. 1 Annexation No. 118 to the Modesto Municipal Sewer District No. 1 or to the inclusion of any lands in said annexation are hereby overruled.

SECTION 2. The Council hereby determines that no territory or land is included within the boundaries of the territory proposed to be annexed to said Modesto Municipal Sewer District No. 1 which will not be benefited by said district.

SECTION 3. The Council hereby annexes that certain territory designated as Modesto Municipal Sewer District No. 1 Annexation No. 118 to the Modesto Municipal Sewer District No. 1.

SECTION 4. The boundaries of the territory designated as Modesto Municipal Sewer District No. 1 Annexation No. 118, which is hereby annexed to the Modesto Municipal Sewer District No. 1, are hereby established, fixed and finally determined to be as attached hereto and made a part hereof as though set forth in full herein.

SECTION 5. This resolution is adopted and all proceedings for the annexation of territory to the District shall be taken, pursuant to the Law.

SECTION 6. A certified copy of this resolution shall be recorded in the office of the County Recorder of Stanislaus County. Upon such recordation, the territory designated as Modesto Municipal Sewer District No. 1 Annexation No. 118, shall be deemed annexed to the Modesto Municipal Sewer District No. 1. Certified copies of this resolution, certified by the City Clerk, together with a map or plat showing the boundaries of the territory annexed, shall be filed by the City Clerk with the County Assessor of Stanislaus County, the County Clerk of Stanislaus County and the State Board of Equalization, Sacramento, California.

The foregoing resolution was introduced at a regular meeting of the Council of the City of Modesto held on the 6th day of May, 1974, by Councilman Simon, who moved its adoption, which motion being duly seconded by Councilman Elliott, was upon roll call carried and the resolution adopted by the following vote:

AYES: Councilmen: Elliott, Kullijian, Mensinger, Newton, Simon, Mayor Davies

NOES: Councilmen: None

ABSENT: Councilmen: Dunlap

ATTEST: W. T. Chynoweth
W. T. CHYNOWETH, City Clerk

(SEAL)

APPROVED AS TO FORM:

By Elwyn L. Johnson
ELWYN L. JOHNSON, City Attorney

APPROVED AS TO DESCRIPTION:

By R. A. Boywood
Public Works Department

September 18, 1973

Amended 12-10-73 as
per Local Agency
Formation Commission.

McHENRY-STANDIFORD ADDITION

All that real property in the State of California, County of Stanislaus, being a portion of the Northeast quarter of Section 8, Township 3 South, Range 9 East, Mount Diablo Base and Meridian, described as follows:

Beginning at a point on the existing City Limits as established by the Southeastern corner of the GREENWOOD ESTATES ADDITION (173), as per description filed March 17, 1965, as Instrument 10621, Stanislaus County Records, said point being on the East-West quarter section line of said Section 8; thence along the existing City Limits on the Eastern line of said Addition (173), North $00^{\circ}19'40''$ East, 452.30 feet, to the Southwestern corner of the GREENWOOD ESTATES NO. 2 ADDITION (200), as per description filed August 4, 1967, as Instrument 24433, Stanislaus County Records; thence along the existing City Limits on the Southern line of said Addition (200), South $89^{\circ}40'20''$ East, 250.00 feet, to the Southwestern corner of the GREENWOOD ESTATES NO. 3 ADDITION (213), as per description filed March 14, 1968, as Instrument 8062, Stanislaus County Records; thence continuing along the existing City Limits on the Southern line of said Addition (213), South $89^{\circ}40'20''$ East, 250.00 feet, to the Southeastern corner of said Addition (213); thence continuing along the existing City Limits on the Eastern line of said Addition (213); North $00^{\circ}19'40''$ East, 870.00 feet, to the Northeastern corner of said Addition (213); thence leaving the existing City Limits, North $1^{\circ}20'40''$ West, 165.68 feet, to the center line of a 60.00 foot public road known as Union Avenue; thence along said center line of Union Avenue, South $89^{\circ}40'25''$ East, 951.83 feet, to a point on the section line common to Sections 8 and 9, Township and Range aforesaid; thence along said section line, said line also being the center line of a 110.00 foot public road known as McHenry Avenue, South $1^{\circ}20'50''$ East, 457.88 feet, to a point on the existing City Limits as established by a Northwestern corner of the McHENRY SYLVAN ADDITION (276), as per description filed October 15, 1971, as Instrument 39501, Stanislaus County Records; thence continuing along the existing City Limits on the Western line of said Addition (276) and said center line of McHenry Avenue, South $1^{\circ}20'50''$ East, 1033.00 feet, to the Northeastern corner of the STANDIFORD ADDITION (264), as per description filed November 3, 1970, as Instrument 36118, Stanislaus County Records; thence along the existing City Limits on the Northern line of said Addition (264) and said East-West quarter section line of Section 8, North $89^{\circ}35'$ West, 1490.58 feet, to the point of beginning, containing 38.331 Acres, more or less.

CLERK'S CERTIFICATE

I, W. T. CHYNOWETH, City Clerk of the City of Modesto, California, do hereby certify as follows:

The foregoing is a full, true and correct copy of a resolution duly adopted by at least a two-thirds (2/3) vote of all members of the Council at a regular meeting of said Council duly and regularly and legally called and held on due notice on May 6, 1974, of which meeting all of the members of said Council had due notice, and at which two-thirds (2/3) thereof were present and acting:

At said meeting said resolution was introduced upon motion of Councilman Simon, seconded by Councilman Elliott, and adopted by the following vote:

AYES: Councilmen: Elliott, Kullijian, Mensinger, Newton,
Simon, Mayor Davies


NOES: Councilmen: None

ABSENT: Councilmen: Dunlap

I have carefully compared the same with the original minutes of said meeting on file and of record in my office and the foregoing is a full, true and correct copy of the original resolution adopted at said meeting and entered in said minutes; and

Said resolution has not been amended, modified or rescinded since the date of its adoption and the same is now in full force and effect.

DATED: May 7, 1974



City Clerk of the City of Modesto,
California
W. T. CHYNOWETH

(SEAL)

MODESTO CITY COUNCIL
RESOLUTION NO. 74-343

A RESOLUTION OF THE COUNCIL OF THE CITY OF MODESTO
ANNEXING TERRITORY TO THE MODESTO MUNICIPAL SEWER
DISTRICT NO. 1 AND FIXING AND DETERMINING ITS
BOUNDARIES. (SCENIC-ENCINA)

WHEREAS, the Council (herein called the "Council") of the
City of Modesto (herein called the "City") heretofore on August 15, 1966,
duly adopted Resolution No. 66-543, which was recorded in the office of
the County Recorder of Stanislaus County on August 16, 1966, and which
established the Modesto Municipal Sewer District No. 1, and

WHEREAS, the Council heretofore on March 18, 1974,
duly adopted Resolution No. 74-215 (herein called the "resolution")
determining that the public interest and convenience require that certain
territory designated as Modesto Municipal Sewer District No. 1 Annexation
No. 119 be annexed to the Modesto Municipal Sewer District No. 1,
setting forth a general description of the area proposed to be annexed,
and naming a time and place for hearing on annexation of the territory
proposed to be annexed and providing for notice thereof, and

WHEREAS, the resolution, together with the names of the members
of the Council voting for and against it, was posted, mailed to property
owners in the area proposed to be annexed and published in the time, form
and manner required by the resolution and by the Community Facilities Law
of 1911 (California Health and Safety Code Section 4600, et seq., herein
called the "law") as evidenced by the affidavit of posting and mailing
and the affidavit of publication of the resolution on file in the office
of the City Clerk, and

WHEREAS, on Monday, May 6, 1974, at
the hour of 4:05 P.M., at the Council Chambers, City Hall, 801 11th
Street, Modesto, California, said hearing was duly held and no objections
were presented to the Council to the annexation of the area proposed to
be annexed or to the inclusion of any lands in the District except:

No objections.

NOW, THEREFORE, BE IT RESOLVED by the Council of the City of Modesto, as follows:

SECTION 1. Any and all objections to the annexation of the territory designated as Modesto Municipal Sewer District No. 1 Annexation No. 119 to the Modesto Municipal Sewer District No. 1 or to the inclusion of any lands in said annexation are hereby overruled.

SECTION 2. The Council hereby determines that no territory or land is included within the boundaries of the territory proposed to be annexed to said Modesto Municipal Sewer District No. 1 which will not be benefited by said district.

SECTION 3. The Council hereby annexes that certain territory designated as Modesto Municipal Sewer District No. 1 Annexation No. 119 to the Modesto Municipal Sewer District No. 1.

SECTION 4. The boundaries of the territory designated as Modesto Municipal Sewer District No. 1 Annexation No. 119, which is hereby annexed to the Modesto Municipal Sewer District No. 1, are hereby established, fixed and finally determined to be as attached hereto and made a part hereof as though set forth in full herein.

SECTION 5. This resolution is adopted and all proceedings for the annexation of territory to the District shall be taken, pursuant to the Law.

SECTION 6. A certified copy of this resolution shall be recorded in the office of the County Recorder of Stanislaus County. Upon such recordation, the territory designated as Modesto Municipal Sewer District No. 1 Annexation No. 119, shall be deemed annexed to the Modesto Municipal Sewer District No. 1. Certified copies of this resolution, certified by the City Clerk, together with a map or plat showing the boundaries of the territory annexed, shall be filed by the City Clerk with the County Assessor of Stanislaus County, the County Clerk of Stanislaus County and the State Board of Equalization, Sacramento, California.

The foregoing resolution was introduced at a regular meeting of the Council of the City of Modesto held on the 6th day of May, 1974, by Councilman Elliott, who moved its adoption, which motion being duly seconded by Councilman Kullijian, was upon roll call carried and the resolution adopted by the following vote:

AYES: Councilmen: Elliott, Kullijian, Mensinger, Newton, Simon, Mayor Davies

NOES: Councilmen: None

ABSENT: Councilmen: Dunlap

ATTEST: W. T. Chynoweth
W. T. CHYNOWETH, City Clerk

(SEAL)

APPROVED AS TO FORM:

By Elwyn L. Johnson
ELWYN L. JOHNSON, City Attorney.

APPROVED AS TO DESCRIPTION:

By R. A. Hazard
Public Works Department

SCENIC-ENCINA ADDITION

All that real property in the State of California, County of Stanislaus, being a portion of Section 27, Township 3 South, Range 9 East, Mount Diablo Base and Meridian, described as follows:

Beginning at a point on the existing City Limits as established by the Southwest corner of the MORAN ADDITION (102), as per description filed December 24, 1959, as Instrument 37564, Stanislaus County Records, said point also being on the boundary of LA LOMA - YOSEMITE ADDITION (55), as per description filed December 4, 1953, as Instrument 30045, Stanislaus County Records; thence along the boundary of ADDITION (55) the following six bearings and distances, South $00^{\circ}29'50''$ East, 1,282.76 feet; North $89^{\circ}44'10''$ West, 329.37 feet; North $00^{\circ}29'50''$ West, 1,283.06 feet; North $89^{\circ}40'30''$ West, 329.70 feet; South $00^{\circ}28'45''$ East, 335.54 feet; North $89^{\circ}44'30''$ West, 659.44 feet, to a point on the Eastern boundary of LA LOMA SCHOOL ADDITION (73), as per description filed January 24, 1957, as Instrument 2170, Stanislaus County Records; thence along the Eastern boundary of ADDITION (73), and its Northerly extension, North $00^{\circ}38'00''$ West, 411.18 feet, to the Northern line of 75.00 foot Modesto Irrigation District Lateral Number 2 right of way; thence along said Northern line, South $89^{\circ}41'00''$ East, 30.94 feet; thence along a line parallel with and 29.40 feet, at right angles, Easterly from the quarter section line of Section 27, North $00^{\circ}33'03''$ West, 1,525.56 feet, to the approximate center line of Dry Creek; thence along said approximate center line of Dry Creek, the following five bearings and distances, North $72^{\circ}53'00''$ East, 49.09 feet; North $61^{\circ}38'29''$ East, 111.35 feet; North $72^{\circ}48'01''$ East, 112.04 feet; North $61^{\circ}36'43''$ East, 133.83 feet; North $53^{\circ}50'45''$ East, 314.34 feet; thence leaving the approximate center line of Dry Creek, North $00^{\circ}36'00''$ West, 451.83 feet, to a point on the Southern boundary of STRATHMORE ADDITION (226), as per description filed February 13, 1969, as Instrument 4972, Stanislaus County Records; thence along said Southern boundary of ADDITION (226), North $73^{\circ}46'45''$ East, 669.73 feet; thence North $80^{\circ}14'45''$ East, 15.14 feet; thence leaving the existing City Limits, South $00^{\circ}36'00''$ East, 146.33 feet, to the Northwest corner of DRY CREEK PARK NO. 1 ADDITION (290), as per description filed May 16, 1972, as Instrument 19654, Stanislaus County Records; thence along the Western boundary of ADDITION (290), South $00^{\circ}36'00''$ East, 764.17 feet; to the Northwest corner of DRY CREEK ADDITION (197), as per description filed October 26, 1966, as Instrument 37059, Stanislaus County Records, thence along the Western boundary of ADDITION (197), South $00^{\circ}36'00''$ East, 330.14 feet, to the Southwest corner of ADDITION (197); thence leaving the existing City Limits, South $00^{\circ}36'00''$ East, 660.84 feet, to the Northwestern corner of the MORAN ADDITION (102), first above mentioned; thence South $00^{\circ}36'00''$ East, 697.26 feet, to the point of beginning, containing 78.027 Acres, more or less.

CLERK'S CERTIFICATE

I, W. T. CHYNOWETH, City Clerk of the City of Modesto, California, do hereby certify as follows:

The foregoing is a full, true and correct copy of a resolution duly adopted by at least a two-thirds (2/3) vote of all members of the Council at a regular meeting of said Council duly and regularly and legally called and held on due notice on May 6, 1974, of which meeting all of the members of said Council had due notice, and at which two-thirds (2/3) thereof were present and acting:

At said meeting said resolution was introduced upon motion of Councilman Elliott, seconded by Councilman Kullijian, and adopted by the following vote:

AYES: Councilmen: Elliott, Kullijian, Mensinger, Newton, Simon, Mayor Davies


NOES: Councilmen: None

ABSENT: Councilmen: Dunlap

I have carefully compared the same with the original minutes of said meeting on file and of record in my office and the foregoing is a full, true and correct copy of the original resolution adopted at said meeting and entered in said minutes; and

Said resolution has not been amended, modified or rescinded since the date of its adoption and the same is now in full force and effect.

DATED: May 7, 1974



City Clerk of the City of Modesto,
California
W. T. CHYNOWETH

(SEAL)

MODESTO CITY COUNCIL
RESOLUTION NO. 74-344

A RESOLUTION ORDERING THE WORK OF CONSTRUCTION OF
IMPROVEMENTS ALONG CERTAIN STREETS IN THE CITY OF
MODESTO

WHEREAS, Chapter 27 of Part 3 of Division 7 of the Streets and Highways Code of the State of California establishes a procedure pursuant to which the construction of certain improvements may be required, and

WHEREAS, the Council, did, on April 8, 1974, adopt its Resolution No. 74-269, ordering the installation of certain improvements along certain streets in the City of Modesto, as provided therein, and directing the Superintendent of Streets to give notice requiring the construction of such improvements, and

WHEREAS, the Council did by said resolution, set the 6th day of May, 1974, at 4:10 o'clock P.M., in the Council Chambers, as the time and place for a hearing for the purpose of passing upon objections or protests, if any, which may be raised by the property owners or other interested persons relating to the proposed work, and

WHEREAS, the Superintendent of Streets has caused notices to be given as directed by said Resolution No. 74-269, and

WHEREAS, at the time set for hearing the protests and objections, if any, to the proposed work, the said Council proceeded to hear the same,

NOW, THEREFORE, BE IT RESOLVED by the Council of the City of Modesto as follows:

SECTION 1. All protests and objections of any kind or nature whatsoever to the proposed work as set forth in the notices which are attached hereto, and incorporated by reference herein, are hereby overruled or denied.

SECTION 2. The Superintendent of Streets is hereby directed to proceed with the project as to the properties described in the attached notices in accordance with the provisions of Resolution No. 74-269 and Chapter 27, Part 3, of Division 7 of the Streets and Highways Code of the State of California.

The foregoing resolution was introduced at a regular meeting of the Council of the City of Modesto held on the 6th day of May, 1974, by Councilman Kullijian, who moved its adoption, which motion being duly seconded by Councilman Elliott, was upon roll call carried and the resolution adopted by the following vote:

AYES: Councilmen: Elliott, Kullijian, Mensinger, Newton, Simon, Mayor Davies

NOES: Councilmen: None

ABSENT: Councilmen: Dunlap

ATTEST: W. T. Chynoweth
W. T. CHYNOWETH, City Clerk

PROJECT 74/01 - 01, 02, 04, 08-12

- (a) Curb at 402 Helen Avenue, Lot 1 of Block 614. (Ruth D. Brock)
- (b) Sidewalk along Covens Avenue at 1501 Robla Avenue, Lot 10 of Block 2095. (Laura M. DeSilva)
(Drop from Agenda - doing own work)
- (c) Sidewalk at 424 Covens Avenue, Lot 16 of Block 2095. (Lemoin E. Vaughn)
- (d) Curb along Griswold Avenue at 414 Griswold Avenue, Lot 1 of Block 713. (Jane F. Erkenbrecher)
- (e) Curb along Griswold Avenue at 520 Griswold Avenue Lot 8 and N 15¹-7 Block 714. (Louise Friedman)
- (f) Curb along Griswold Avenue at 905 Brady Avenue, a portion of Block 720. (James P. McCormick)
- (g) Curb along Griswold Avenue at 829 Brady Avenue, Lot 1 and N 15¹-2 of Block 714. (Frank Paradis)
- (h) Curb along Griswold Avenue at 821 Hackberry Avenue, Lot 51 of Block 717. (Joi G. Wilhelm)

MODESTO CITY COUNCIL
RESOLUTION NO. 74-345

RESOLUTION ADOPTING "CITY OF MODESTO REGULATIONS AND
PROCEDURES IMPLEMENTING THE RELOCATION ASSISTANCE LAW."

WHEREAS, the State Legislature, in 1969, adopted a Relocation Assistance Law similar to the federal requirements for relocation assistance for federally assisted projects; and

WHEREAS, these State requirements apply to all public agencies in California when such agencies acquire real property for public use; and


WHEREAS, State law requires that the City adopt guidelines for implementing the Relocation Assistance Law.

NOW, THEREFORE, BE IT RESOLVED by the Council of the City of Modesto that guidelines for implementing the Relocation Assistance Law entitled "Regulations and Procedures Implementing the Relocation Assistance Law, Government Code Sections 7260 et seq. are hereby adopted, on file in the office of the City Clerk.

The foregoing resolution was introduced at a regular meeting of the Council of the City of Modesto held on the 6th day of May, 1974 by Councilman Elliott, who moved its adoption, which motion being duly seconded by Councilman Kullijian was upon roll call carried and the resolution adopted by the following vote:

AYES: Councilmen: Elliott, Kullijian, Mensinger, Newton,
Simon, Mayor Davies
NOES: Councilmen: None
ABSENT: Councilmen: Dunlap

ATTEST:


W. T. CHYNOWETH
City Clerk

MODESTO CITY COUNCIL
RESOLUTION NO. 74-346

A RESOLUTION WITHDRAWING CERTAIN DESCRIBED
TERRITORY FROM THE WOODLAND
FIRE PROTECTION DISTRICT IN STANISLAUS COUNTY.

WHEREAS, a portion of the Woodland
Fire Protection District in Stanislaus County was annexed to the
City of Modesto as Carpenter-Woodland No. 1 Addition
by Ordinance No. 1348-C.S. adopted on April 8,
19 74, and said addition officially became a part of the City of
Modesto on April 18, 19 74, and

WHEREAS, the Health and Safety Code of the State of
California provides that whenever any portion of such a District is
included within a city by reason of annexation, such portion may be
withdrawn from the District by the filing with the governing body of
the District and the Stanislaus County Board of Supervisors, the tax
levying authority of the District, a copy of a resolution of the
legislative body of the city, describing the included portion, and
declaring such portion withdrawn, and

WHEREAS, it is to the best interests of the residents in
the area of said Fire Protection District which has been annexed to
the City that the area be withdrawn from said Fire Protection
District and provided fire prevention and fire fighting services by
the City,

NOW, THEREFORE, BE IT RESOLVED by the Council of the City
of Modesto that the territory, the description of which is attached
hereto and made a part hereof as though set forth in full herein, be
withdrawn from the boundaries of the Woodland
Fire Protection District in Stanislaus County. Said withdrawal to
be effective at 12:00 midnight on December 31, 1974.

BE IT FURTHER RESOLVED that the City Clerk be, and he is
hereby directed to file a certified copy of this resolution with the
governing body of the District and the Stanislaus County Board of
Supervisors, the tax levying authority of the District.

The foregoing resolution was introduced at a regular meeting of the Council of the City of Modesto held on the 6th day of May, 1974, by Councilman Elliott, who moved its adoption, which motion being duly seconded by Councilman Kullijian, was upon roll call carried and the resolution adopted by the following vote:

AYES: Councilmen: Elliott, Kullijian, Mensinger, Newton, Simon, Mayor Davies

NOES: Councilmen: None

ABSENT: Councilmen: Dunlap

ATTEST: W. T. Chynoweth
W. T. CHYNOWETH, City Clerk

(SEAL)

APPROVED AS TO FORM:

BY Elwyn L. Johnson
ELWYN L. JOHNSON, City Attorney

APPROVED AS TO DESCRIPTION:

BY R. A. Besford
Public Works Department

November 19, 1973

CARPENTER-WOODLAND NO. 1 ADDITION

All that real property in the State of California, County of Stanislaus, being a portion of the Southwest quarter of Section 19, and the Northwest quarter of Section 30, Township 3 South, Range 9 East, Mount Diablo Base and Meridian, described as follows:

Beginning at a point on the existing City Limits as established by the Southwest corner of the CARPENTER ROAD NO. 2 ADDITION (286), as per description filed, May 3, 1972, as Instrument 17663, Stanislaus County Records; thence along the boundary of said Addition (286), the following courses and distances; South 89°49' East, 643.48 feet; North 0°11' East, 30.00 feet; thence along a curve concave to the Northwest, having a Radius of 15.00 feet, a Central Angle of 90°44', and an Arc Length of 23.75 feet; thence, North 0°33' West, 1060.80 feet; thence along a tangent curve, concave to the Southwest, having a Radius of 15.00 feet, a Central Angle of 89°28'20", and an Arc Length of 23.42 feet; thence North 0°01'20" West, 30.00 feet, to the center line of a 60.00 foot public road known as Granite Lane; thence leaving the existing City Limits along said center line, North 89°58'40" East, 44.59 feet, to the center line of a 60.00 foot public road known as McWilliams Way; thence along said center line, South 0°33' East, 1150.97 feet, to the center line of a 60.00 foot public road known as Woodland Avenue; thence along said center line, South 89°49' East, 179.39 feet, to the center line of a 40.00 foot public road known as Reno Avenue; thence along said center line, South 0°53'15" East, 1320.14 feet, to the Easterly extension of the Northern line of Parcel 3 as per map filed December 5, 1967, in Volume 4 of Parcel Maps, Page 84, Stanislaus County Records; thence along said extension and Northern line of Parcel 3, North 89°48'30" West, 423.54 feet, to the Eastern line of Parcel 1 of last mentioned map; thence along said Eastern line of said Parcel 1, South 0°53'15" East, 148.85 feet, to the Southern line of said Parcel 1; thence along said Southern line and its Westerly extension, North 89°48'30" West, 419.11 feet, to the center line of a 90.00 foot public road known as Carpenter Road, which is on a curve from which a radial line bears North 80°43'28" East; thence along said curve, concave to the Northeast, having a Radius of 2000.00 feet, a Central Angle of 8°25'02", and an Arc Length of 293.82 feet, to End of Curve; thence, South 89°08'30" West, 5.00 feet, to the section line common to Section 25, Township 3 South, Range 8 East and Section 30, Township 3 South, Range 9 East, Mount Diablo Base and Meridian; thence along said section line, North 0°51'30" West, 1176.57 feet, to the point of beginning, containing 28.580 Acres, more or less.

MODESTO CITY COUNCIL
RESOLUTION NO. 74-347

A RESOLUTION WITHDRAWING CERTAIN DESCRIBED
TERRITORY FROM THE McHENRY-DRY CREEK
FIRE PROTECTION DISTRICT IN STANISLAUS COUNTY.

WHEREAS, a portion of the McHenry-Dry Creek
Fire Protection District in Stanislaus County was annexed to the
City of Modesto as McHenry-Rumble No. 3 Addition
by Ordinance No. 1349 - C.S. adopted on April 8,
1974, and said addition officially became a part of the City of
Modesto on April 18, 1974, and

WHEREAS, the Health and Safety Code of the State of
California provides that whenever any portion of such a District is
included within a city by reason of annexation, such portion may be
withdrawn from the District by the filing with the governing body of
the District and the Stanislaus County Board of Supervisors, the tax
levying authority of the District, a copy of a resolution of the
legislative body of the city, describing the included portion, and
declaring such portion withdrawn, and

WHEREAS, it is to the best interests of the residents in
the area of said Fire Protection District which has been annexed to
the City that the area be withdrawn from said Fire Protection
District and provided fire prevention and fire fighting services by
the City,

NOW, THEREFORE, BE IT RESOLVED by the Council of the City
of Modesto that the territory, the description of which is attached
hereto and made a part hereof as though set forth in full herein, be
withdrawn from the boundaries of the McHenry-Dry Creek
Fire Protection District in Stanislaus County. Said withdrawal to
be effective at 12:00 midnight on December 31, 1974.

BE IT FURTHER RESOLVED that the City Clerk be, and he is
hereby directed to file a certified copy of this resolution with the
governing body of the District and the Stanislaus County Board of
Supervisors, the tax levying authority of the District.

The foregoing resolution was introduced at a regular meeting of the Council of the City of Modesto held on the 6th day of May, 1974, by Councilman Elliott, who moved its adoption, which motion being duly seconded by Councilman Kullijian, was upon roll call carried and the resolution adopted by the following vote:

AYES: Councilmen: Elliott, Kullijian, Mensinger, Newton, Simon, Mayor Davies
NOES: Councilmen: None
ABSENT: Councilmen: Dunlap

ATTEST: W. T. Chynoweth
W. T. CHYNOWETH, City Clerk

(SEAL)

APPROVED AS TO FORM:

BY Elwyn L. Johnson
ELWYN L. JOHNSON, City Attorney

APPROVED AS TO DESCRIPTION:

BY R. C. Hazard
Public Works Department

McHENRY-RUMBLE NO. 3 ADDITION

All that real property in the State of California, County of Stanislaus, being a portion of the Southeast quarter of Section 8 and a portion of the Northeast quarter of Section 17, Township 3 South, Range 9 East, Mount Diablo Base and Meridian, described as follows:

Beginning at a point on the existing City Limits as established by the Northeastern corner of the McHENRY-RUMBLE ADDITION (263), as per description filed November 3, 1970, as Instrument 36117, Stanislaus County Records, said corner also being on the Western line of the CROCCO ADDITION (171), as per description filed March 17, 1965, as Instrument 10620, Stanislaus County Records; thence along said Western line of ADDITION (171), North $00^{\circ}52'20''$ West, 629.27 feet, to the Southeastern corner of the McHENRY ADDITION (241), as per description filed October 9, 1969, as Instrument 33951, Stanislaus County Records; thence along the Southern line of said ADDITION (241), North $89^{\circ}00'06''$ West, 454.42 feet, to a Southeastern corner of the LEVELAND ADDITION (221), as per description filed August 14, 1968, as Instrument 25254, Stanislaus County Records; thence along the boundary of said ADDITION (221), North $89^{\circ}00'06''$ West, 407.72 feet; thence Southwesterly along a curve concave to the Northwest, having a Radial line bearing of South $89^{\circ}07'20''$ West, and Radius of 930.00 feet, a Central Angle of $38^{\circ}54'02''$, and an Arc Length of 631.42 feet; thence Southerly on a Reverse Curve concave to the Southeast, having a Radius of 870.00 feet, a Central Angle of $36^{\circ}56'12''$, and an Arc Length of 560.86 feet; thence South $01^{\circ}05'10''$ West, 557.74 feet, to the Northern line of the NORTHGATE ADDITION (67), as per description filed November 29, 1955, as Instrument 34498, Stanislaus County Records; thence along the Northern line of said ADDITION (67), South $88^{\circ}54'50''$ East, 731.91 feet, to the Southwestern corner of McHENRY-RUMBLE No. 2 ADDITION (284), as per description filed April 26, 1972, as Instrument 16759, Stanislaus County Records; thence along the Western and Northern boundary of said ADDITION (284), North $00^{\circ}47'40''$ West, 651.28 feet; thence North $10^{\circ}10'21''$ East, 263.72 feet, to the Southern line of a 60 foot public road known as West Rumble Road, said point being on a curve concave to the Northwest; thence on a Radial Line of said curve, North $10^{\circ}26'33''$ West, 60.00 feet, to the Northern line of said West Rumble Road; thence Northeasterly along said Northern line on a curve concave to the Northwest, having a Radius of 1270.00 feet, a Central Angle of $02^{\circ}47'52''$, and an Arc Length of 62.01 feet; thence continuing Northeasterly along said Northern line, on a Reverse Curve concave to the Southeast, having a Radius of 1360.00 feet, a Central Angle of $07^{\circ}55'08''$, and an Arc Length of 187.97 feet, to the Northwestern corner of the McHENRY-RUMBLE ADDITION (263); thence Northeasterly along the Northern boundary of said ADDITION (263), continuing on a curve concave to the Southeast, having a Radius of 1360.00 feet, a Central Angle of $06^{\circ}22'52''$, and an Arc Length of 151.47 feet; thence South $88^{\circ}56'25''$ East, 37.87 feet; thence Northeasterly along a tangent curve concave to the Northwest, having a Radius of 15.00 feet, a Central Angle of $91^{\circ}55'55''$, and an Arc Length of 24.07 feet; thence North $89^{\circ}07'40''$ East, 55.00 feet, to the point of beginning, containing 30.746 Acres, more or less.

MODESTO CITY COUNCIL
RESOLUTION NO. 74-348

A RESOLUTION DETERMINING THAT THE PUBLIC INTEREST AND CONVENIENCE REQUIRE THAT AN AREA BE ANNEXED TO THE MODESTO MUNICIPAL SEWER DISTRICT NO. 1; SETTING FORTH A GENERAL DESCRIPTION OF THE AREA PROPOSED TO BE ANNEXED TO THE DISTRICT; AND NAMING A TIME AND PLACE FOR HEARING ON THE ANNEXATION OF SAID TERRITORY TO SAID DISTRICT AND PROVIDING FOR NOTICE THEREOF. (~~CARPENTER-WOODLAND NO. 1~~)

WHEREAS, there has been annexed to the City of Modesto on April 8, 19 74, certain territory known as Carpenter-Woodland No. 1 Addition, and

WHEREAS, the inclusion of the area contained in Carpenter-Woodland No. 1 Addition to the Modesto Municipal Sewer District No. 1 of the City of Modesto is required by the public interest and convenience.

NOW, THEREFORE, BE IT RESOLVED by the Council of the City of Modesto as follows:

SECTION 1. The public interest and convenience require that that certain area annexed to the City of Modesto and known as Carpenter-Woodland No. 1 Addition (herein called the area proposed to be annexed) be annexed to the Modesto Municipal Sewer District No. 1 (herein called the "district") under the Community Facilities Law of 1911 (California Health and Safety Code Sections 4600, et seq., herein called the "law") pursuant to Article 6 of the law.

SECTION 2. A general description of the boundaries of the area proposed to be annexed to the district is attached hereto and made a part hereof as though set forth in full herein.

SECTION 3. The area proposed to be annexed to the Modesto Municipal Sewer District No. 1 is hereby designated as Modesto Municipal Sewer District No. 1 Annexation No. 122.

SECTION 4. The Council hereby declares that the area proposed to be annexed to the district will be benefited by such annexation.

SECTION 5. Monday, June 24, 1974, at the hour of 7:35 P.M., is hereby named as the time and the City Council Chambers, City Hall, 801 11th Street, Modesto, California, is hereby named as the place for the hearing by the Council of the city of objections by any person interested in the annexation of the territory proposed to be annexed. On said day fixed for the hearing, or any day to which the hearing is continued, the Council shall hear and consider all written and oral objections presented to the annexation of the territory proposed to be annexed. At the hearing

the Council may exclude from the territory proposed to be annexed any area that in its opinion would not be benefited by inclusion within the Modesto Municipal Sewer District No. 1. The Council will not modify the boundaries of the territory proposed to be annexed so as to exclude from it any land which would in the judgment of the Council be benefited by inclusion within the Modesto Municipal Sewer District No. 1, nor will the Council include in the territory proposed to be annexed any lands which will not in its judgment be so benefited. Upon the final hearing, and after making all necessary and proper changes (if any) in the boundaries of the territory proposed to be annexed, the Council may, by resolution passed by a vote of two-thirds (2/3) of all of its members, annex the territory designated as Modesto Municipal Sewer District No. 1 Annexation No. 122.

SECTION 6. The City Clerk is hereby directed, upon the adoption of this resolution, to cause this resolution, together with the names of the members of the Council voting for and against it, to be published once a week for at least two (2) weeks before the day fixed for the hearing in The Modesto Bee, a newspaper of general circulation printed and published in the City. The first of said publications shall be not more than sixty (60) nor less than thirty (30) days prior to the date fixed for the hearing. The City Clerk is hereby further directed to cause copies of this resolution to be posted in three (3) public places within the area proposed to be annexed, which said public places are hereby fixed and determined by the Council as follows:

- (1) On the East side of Carpenter Road at the South boundary of the annexation.
- (2) On the East side of Carpenter Road at the South side of Woodland Avenue.
- (3) On the South side of Woodland Avenue at the West side of Reno Avenue.

Said posting shall be made not earlier than the sixtieth (60th) nor later than the thirtieth (30th) day prior to the date fixed for the hearing. Not earlier than sixty (60) nor later than thirty (30) days prior to the hearing a copy of this resolution, together with a map showing the boundary lines of the territory proposed to be annexed, shall be mailed postage prepaid;

(1) to each person to whom land in the area proposed to be annexed is assessed either (a) as such owner as shown on the last equalized county assessment roll of the County, at his address as shown upon said roll, or in the case of any real property assessed

for purposes of general taxation by the State Board of Equalization then to the owner of such property as shown on the last roll of the State Board of Equalization transmitted to the County Auditor of the County at his address as shown upon such roll, or (b) as such owner is otherwise known to the City Clerk at his address as known to the City Clerk (and the City Clerk shall make diligent efforts to ascertain the names and addresses of all persons owning land in the area proposed to be annexed as of a date not more than thirty (30) days prior to the date of the hearing, including inspection by or for him of said last equalized county assessment roll, said roll of said State Board of Equalization, the County Assessor's records, the County Recorder's records, and inquiry at other sources); and

(2) to each person who has any interest in any land in the area proposed to be annexed whose name and address and a designation of the land in which he is interested is on file in the office of the City Clerk.

Any error, omission or mistake in any such mailing or any failure of any person to receive any such printed copy of this resolution (and such map) shall not invalidate the proceedings hereby initiated. Said publication, posting and mailing shall constitute notice of the hearing and no other notice of the hearing need be given.

SECTION 7. This resolution is adopted, and all proceedings for the annexation of the territory proposed to be annexed and designated as Modesto Municipal Sewer District No. 1 Annexation No. 122, shall be taken pursuant to the Law.

The foregoing resolution was introduced at a regular meeting of the Council of the City of Modesto held on the 6th day of May, 1974, by Councilman Elliott, who moved its adoption, which motion being duly seconded by Councilman Kullijian, was upon roll call carried and the resolution adopted by the following vote:

AYES:	Councilmen:	Elliott, Kullijian, Mensinger, Newton, Simon, Mayor Davies
NOES:	Councilmen:	None
ABSENT:	Councilmen:	Dunlap

ATTEST: W. T. Chynoweth
W. T. CHYNOWETH, City Clerk

(SEAL)

APPROVED AS TO FORM:

By Elwyn L. Johnson
ELWYN L. JOHNSON, City Attorney

APPROVED AS TO DESCRIPTION:

By Ross Campbell
Public Works Department

RWJ
5-3-74-3-

CARPENTER-WOODLAND NO. 1 ADDITION

All that real property in the State of California, County of Stanislaus, being a portion of the Southwest quarter of Section 19, and the Northwest quarter of Section 30, Township 3 South, Range 9 East, Mount Diablo Base and Meridian, described as follows:

Beginning at a point on the existing City Limits as established by the Southwest corner of the CARPENTER ROAD NO. 2 ADDITION (286), as per description filed, May 3, 1972, as Instrument 17663, Stanislaus County Records; thence along the boundary of said Addition (286), the following courses and distances; South $89^{\circ}49'$ East, 643.48 feet; North $0^{\circ}11'$ East, 30.00 feet; thence along a curve concave to the Northwest, having a Radius of 15.00 feet, a Central Angle of $90^{\circ}44'$, and an Arc Length of 23.75 feet; thence, North $0^{\circ}33'$ West, 1060.80 feet; thence along a tangent curve, concave to the Southwest, having a Radius of 15.00 feet, a Central Angle of $89^{\circ}28'20''$, and an Arc Length of 23.42 feet; thence North $0^{\circ}01'20''$ West, 30.00 feet, to the center line of a 60.00 foot public road known as Granite Lane; thence leaving the existing City Limits along said center line, North $89^{\circ}58'40''$ East, 44.59 feet, to the center line of a 60.00 foot public road known as McWilliams Way; thence along said center line, South $0^{\circ}33'$ East, 1150.97 feet, to the center line of a 60.00 foot public road known as Woodland Avenue; thence along said center line, South $89^{\circ}49'$ East, 179.39 feet, to the center line of a 40.00 foot public road known as Reno Avenue; thence along said center line, South $0^{\circ}53'15''$ East, 1320.14 feet, to the Easterly extension of the Northern line of Parcel 3 as per map filed December 5, 1967, in Volume 4 of Parcel Maps, Page 84, Stanislaus County Records; thence along said extension and Northern line of Parcel 3, North $89^{\circ}48'30''$ West, 423.54 feet, to the Eastern line of Parcel 1 of last mentioned map; thence along said Eastern line of said Parcel 1, South $0^{\circ}53'15''$ East, 148.85 feet, to the Southern line of said Parcel 1; thence along said Southern line and its Westerly extension, North $89^{\circ}48'30''$ West, 419.11 feet, to the center line of a 90.00 foot public road known as Carpenter Road, which is on a curve from which a radial line bears North $80^{\circ}43'28''$ East; thence along said curve, concave to the Northeast, having a Radius of 2000.00 feet, a Central Angle of $8^{\circ}25'02''$, and an Arc Length of 293.82 feet, to End of Curve; thence, South $89^{\circ}08'30''$ West, 5.00 feet, to the section line common to Section 25, Township 3 South, Range 8 East and Section 30, Township 3 South, Range 9 East, Mount Diablo Base and Meridian; thence along said section line, North $0^{\circ}51'30''$ West, 1176.57 feet, to the point of beginning, containing 28.580 Acres, more or less.

CLERK'S CERTIFICATE

I, W. T. CHYNOWETH, City Clerk of the City of Modesto, California, do hereby certify as follows:

The foregoing is a full, true and correct copy of a resolution duly adopted by at least a two-thirds (2/3) vote of all members of the Council at a regular meeting of said Council duly and regularly and legally called and held on due notice on May 6, 1974, of which meeting all of the members of said Council had due notice, and at which two-thirds (2/3) thereof were present and acting:


At said meeting said resolution was introduced upon motion of Councilman Elliott, seconded by Councilman Kullijian, and adopted by the following vote:

AYES: Councilmen: Elliott, Kullijian, Mensinger, Newton, Simon, Mayor Davies
NOES: Councilmen: None
ABSENT: Councilmen: Dunlap

I have carefully compared the same with the original minutes of said meeting on file and of record in my office and the foregoing is a full, true and correct copy of the original resolution adopted at said meeting and entered in said minutes; and

Said resolution has not been amended, modified or rescinded since the date of its adoption and the same is now in full force and effect.

DATED:



City Clerk of the City of Modesto,
California

(SEAL)

MODESTO CITY COUNCIL
RESOLUTION NO. 74-349

A RESOLUTION DETERMINING THAT THE PUBLIC INTEREST AND CONVENIENCE REQUIRE THAT AN AREA BE ANNEXED TO THE MODESTO MUNICIPAL SEWER DISTRICT NO. 1; SETTING FORTH A GENERAL DESCRIPTION OF THE AREA PROPOSED TO BE ANNEXED TO THE DISTRICT; AND NAMING A TIME AND PLACE FOR HEARING ON THE ANNEXATION OF SAID TERRITORY TO SAID DISTRICT AND PROVIDING FOR NOTICE THEREOF. (MC HENRY-RUMBLE NO. 3)

WHEREAS, there has been annexed to the City of Modesto on April 8, 1974, certain territory known as McHenry-Rumble No. 3 Addition, and

WHEREAS, the inclusion of the area contained in McHenry-Rumble No. 3 Addition to the Modesto Municipal Sewer District No. 1 of the City of Modesto is required by the public interest and convenience.

NOW, THEREFORE, BE IT RESOLVED by the Council of the City of Modesto as follows:

SECTION 1. The public interest and convenience require that that certain area annexed to the City of Modesto and known as McHenry-Rumble No. 3 Addition (herein called the area proposed to be annexed) be annexed to the Modesto Municipal Sewer District No. 1 (herein called the "district") under the Community Facilities Law of 1911 (California Health and Safety Code Sections 4600, et seq., herein called the "law") pursuant to Article 6 of the law.

SECTION 2. A general description of the boundaries of the area proposed to be annexed to the district is attached hereto and made a part hereof as though set forth in full herein.

SECTION 3. The area proposed to be annexed to the Modesto Municipal Sewer District No. 1 is hereby designated as Modesto Municipal Sewer District No. 1 Annexation No. 121.

SECTION 4. The Council hereby declares that the area proposed to be annexed to the district will be benefited by such annexation.

SECTION 5. Monday, June 24, 1974, at the hour of 7:40 P.M., is hereby named as the time and the City Council Chambers, City Hall, 801 11th Street, Modesto, California, is hereby named as the place for the hearing by the Council of the city of objections by any person interested in the annexation of the territory proposed to be annexed. On said day fixed for the hearing, or any day to which the hearing is continued, the Council shall hear and consider all written and oral objections presented to the annexation of the territory proposed to be annexed. At the hearing

the Council may exclude from the territory proposed to be annexed any area that in its opinion would not be benefited by inclusion within the Modesto Municipal Sewer District No. 1. The Council will not modify the boundaries of the territory proposed to be annexed so as to exclude from it any land which would in the judgment of the Council be benefited by inclusion within the Modesto Municipal Sewer District No. 1, nor will the Council include in the territory proposed to be annexed any lands which will not in its judgment be so benefited. Upon the final hearing, and after making all necessary and proper changes (if any) in the boundaries of the territory proposed to be annexed, the Council may, by resolution passed by a vote of two-thirds (2/3) of all of its members, annex the territory designated as Modesto Municipal Sewer District No. 1 Annexation No. 121.

SECTION 6. The City Clerk is hereby directed, upon the adoption of this resolution, to cause this resolution, together with the names of the members of the Council voting for and against it, to be published once a week for at least two (2) weeks before the day fixed for the hearing in The Modesto Bee, a newspaper of general circulation printed and published in the City. The first of said publications shall be not more than sixty (60) nor less than thirty (30) days prior to the date fixed for the hearing. The City Clerk is hereby further directed to cause copies of this resolution to be posted in three (3) public places within the area proposed to be annexed, which said public places are hereby fixed and determined by the Council as follows:

- (1) On the East side of Sherwood Avenue at the North side of Leveland Lane.
- (2) On the East side of Sherwood Avenue at the North boundary of the annexation.
- (3) On the West side of McHenry Avenue at the North side of West Rumble Road.

Said posting shall be made not earlier than the sixtieth (60th) nor later than the thirtieth (30th) day prior to the date fixed for the hearing. Not earlier than sixty (60) nor later than thirty (30) days prior to the hearing a copy of this resolution, together with a map showing the boundary lines of the territory proposed to be annexed, shall be mailed postage prepaid;

(1) to each person to whom land in the area proposed to be annexed is assessed either (a) as such owner as shown on the last equalized county assessment roll of the County, at his address as shown upon said roll, or in the case of any real property assessed

for purposes of general taxation by the State Board of Equalization then to the owner of such property as shown on the last roll of the State Board of Equalization transmitted to the County Auditor of the County at his address as shown upon such roll, or (b) as such owner is otherwise known to the City Clerk at his address as known to the City Clerk (and the City Clerk shall make diligent efforts to ascertain the names and addresses of all persons owning land in the area proposed to be annexed as of a date not more than thirty (30) days prior to the date of the hearing, including inspection by or for him of said last equalized county assessment roll, said roll of said State Board of Equalization, the County Assessor's records, the County Recorder's records, and inquiry at other sources); and

(2) to each person who has any interest in any land in the area proposed to be annexed whose name and address and a designation of the land in which he is interested is on file in the office of the City Clerk.

Any error, omission or mistake in any such mailing or any failure of any person to receive any such printed copy of this resolution (and such map) shall not invalidate the proceedings hereby initiated. Said publication, posting and mailing shall constitute notice of the hearing and no other notice of the hearing need be given.

SECTION 7. This resolution is adopted, and all proceedings for the annexation of the territory proposed to be annexed and designated as Modesto Municipal Sewer District No. 1 Annexation No. 121, shall be taken pursuant to the Law.

The foregoing resolution was introduced at a regular meeting of the Council of the City of Modesto held on the 6th day of May, 1974, by Councilman Elliott, who moved its adoption, which motion being duly seconded by Councilman Kullijian, was upon roll call carried and the resolution adopted by the following vote:

AYES: Councilmen: Elliott, Kullijian, Mensinger, Newton, Simon, Mayor Davies
NOES: Councilmen: None
ABSENT: Councilmen: Dunlap

ATTEST: W. T. Chynoweth
W. T. CHYNOWETH, City Clerk

(SEAL)

APPROVED AS TO FORM:

By Elwyn L. Johnson
ELWYN L. JOHNSON, City Attorney

APPROVED AS TO DESCRIPTION:

By Robert Campbell
Public Works Department

McHENRY-RUMBLE NO. 3 ADDITION

All that real property in the State of California, County of Stanislaus, being a portion of the Southeast quarter of Section 8 and a portion of the Northeast quarter of Section 17, Township 3 South, Range 9 East, Mount Diablo Base and Meridian, described as follows:

Beginning at a point on the existing City Limits as established by the Northeastern corner of the McHENRY-RUMBLE ADDITION (263), as per description filed November 3, 1970, as Instrument 36117, Stanislaus County Records, said corner also being on the Western line of the CROCCO ADDITION (171), as per description filed March 17, 1965, as Instrument 10620, Stanislaus County Records; thence along said Western line of ADDITION (171), North $00^{\circ}52'20''$ West, 629.27 feet, to the Southeastern corner of the McHENRY ADDITION (241), as per description filed October 9, 1969, as Instrument 33951, Stanislaus County Records; thence along the Southern line of said ADDITION (241), North $89^{\circ}00'06''$ West, 454.42 feet, to a Southeastern corner of the LEVELAND ADDITION (221), as per description filed August 14, 1968, as Instrument 25254, Stanislaus County Records; thence along the boundary of said ADDITION (221), North $89^{\circ}00'06''$ West, 407.72 feet; thence Southwesterly along a curve concave to the Northwest, having a Radial line bearing of South $89^{\circ}07'20''$ West, and Radius of 930.00 feet, a Central Angle of $38^{\circ}54'02''$, and an Arc Length of 631.42 feet; thence Southerly on a Reverse Curve concave to the Southeast, having a Radius of 870.00 feet, a Central Angle of $36^{\circ}56'12''$, and an Arc Length of 560.86 feet; thence South $01^{\circ}05'10''$ West, 557.74 feet, to the Northern line of the NORTHGATE ADDITION (67), as per description filed November 29, 1955, as Instrument 34498, Stanislaus County Records; thence along the Northern line of said ADDITION (67), South $88^{\circ}54'50''$ East, 731.91 feet, to the Southwestern corner of McHENRY-RUMBLE No. 2 ADDITION (284), as per description filed April 26, 1972, as Instrument 16759, Stanislaus County Records; thence along the Western and Northern boundary of said ADDITION (284), North $00^{\circ}47'40''$ West, 651.28 feet; thence North $10^{\circ}10'21''$ East, 263.72 feet, to the Southern line of a 60 foot public road known as West Rumble Road, said point being on a curve concave to the Northwest; thence on a Radial Line of said curve, North $10^{\circ}26'33''$ West, 60.00 feet, to the Northern line of said West Rumble Road; thence Northeasterly along said Northern line on a curve concave to the Northwest, having a Radius of 1270.00 feet, a Central Angle of $02^{\circ}47'52''$, and an Arc Length of 62.01 feet; thence continuing Northeasterly along said Northern line, on a Reverse Curve concave to the Southeast, having a Radius of 1360.00 feet, a Central Angle of $07^{\circ}55'08''$, and an Arc Length of 187.97 feet, to the Northwestern corner of the McHENRY-RUMBLE ADDITION (263); thence Northeasterly along the Northern boundary of said ADDITION (263), continuing on a curve concave to the Southeast, having a Radius of 1360.00 feet, a Central Angle of $06^{\circ}22'52''$, and an Arc Length of 151.47 feet; thence South $88^{\circ}56'25''$ East, 37.87 feet; thence Northeasterly along a tangent curve concave to the Northwest, having a Radius of 15.00 feet, a Central Angle of $91^{\circ}55'55''$, and an Arc Length of 24.07 feet; thence North $89^{\circ}07'40''$ East, 55.00 feet, to the point of beginning, containing 30.746 Acres; more or less.

CLERK'S CERTIFICATE

I, W. T. CHYNOWETH, City Clerk of the City of Modesto, California, do hereby certify as follows:

The foregoing is a full, true and correct copy of a resolution duly adopted by at least a two-thirds (2/3) vote of all members of the Council at a regular meeting of said Council duly and regularly and legally called and held on due notice on May 6, 1974, 19____, of which meeting all of the members of said Council had due notice, and at which two-thirds (2/3) thereof were present and acting:


At said meeting said resolution was introduced upon motion of Councilman Elliott, seconded by Councilman Kullijian, and adopted by the following vote:

- AYES: Councilmen: Elliott, Kullijian, Mensinger, Newton, Simon, Mayor Davies
- NOES: Councilmen: None
- ABSENT: Councilmen: Dunlap

I have carefully compared the same with the original minutes of said meeting on file and of record in my office and the foregoing is a full, true and correct copy of the original resolution adopted at said meeting and entered in said minutes; and

Said resolution has not been amended, modified or rescinded since the date of its adoption and the same is now in full force and effect.

DATED: May 7, 1974



 City Clerk of the City of Modesto,
 California

(SEAL)

MODESTO CITY COUNCIL
RESOLUTION NO. 74-350

EASEMENT

A RESOLUTION APPROVING/AGREEMENT BETWEEN THE CITY OF MODESTO AND
TIDEWATER SOUTHERN RAILWAY COMPANY FOR RIGHT OF WAY TO PERMIT IN-
STALLATION OF UTILITIES AND CONSTRUCTION OF CROWS LANDING ROAD

BE IT HEREBY RESOLVED by the Council of the City of Modesto
easement
that the/agreement between the City of Modesto and Tidewater Southern
Railway Company

for right of way to permit installation of utilities and construction
of Crows Landing Road

be, and it is hereby approved.

BE IT FURTHER RESOLVED that the execution of said/agreement
easement
by the designated city officials be authorized.

The foregoing resolution was introduced at a regular meeting
of the Council of the City of Modesto held on the 6th day of
May , 1974, by Councilman Elliott , who moved its
adoption, which motion being duly seconded by Councilman Kullijian ,
was upon roll call carried and the resolution adopted by the follow-
ing vote:

AYES: Councilmen: Elliott, Kullijian, Mensinger, Newton,
Simon, Mayor Davies

NOES: Councilmen: None

ABSENT: Councilmen: Dunlap

ATTEST:


W. T. CHYNOWETH, City Clerk

MODESTO CITY COUNCIL
RESOLUTION NO. 74-351

LETTER

A RESOLUTION APPROVING/AGREEMENT BETWEEN THE CITY OF MODESTO AND RICHARD H. WALTERS FOR RELOCATION AND MOVING EXPENSES FROM THE RESIDENCE AT 1307 LEGION PARK DRIVE (Tuolumne River Regional Park)

BE IT HEREBY RESOLVED by the Council of the City of Modesto
letter
that the/agreement between the City of Modesto and Richard H. Walters

for relocation and moving expenses from the residence at 1307 Legion
Park Drive (\$200 as a dislocation allowance, and \$300 as a moving expense
payment)
be, and it is hereby approved.

letter
BE IT FURTHER RESOLVED that the execution of said/agreement
by the designated city officials be authorized.

The foregoing resolution was introduced at a regular meeting
of the Council of the City of Modesto held on the 6th day of
May , 1974 , by Councilman Elliott , who moved its
adoption, which motion being duly seconded by Councilman Kullijian
was upon roll call carried and the resolution adopted by the follow-
ing vote:

AYES: Councilmen: Elliott, Kullijian, Mensinger, Newton,
Simon, Mayor Davies

NOES: Councilmen: None

ABSENT: Councilmen: Dunlap

ATTEST:


W. T. CHYNOWETH, City Clerk

MODESTO CITY COUNCIL
RESOLUTION NO. 74-352

A RESOLUTION ESTABLISHING THE CITY OF MODESTO YOUTH COMMISSION AND
RESCINDING RESOLUTIONS NO. 72-350 AND NO. 73-197

WHEREAS, the opportunities for young people to participate actively
in governmental processes are limited, and

WHEREAS, no formal organization or method exists in the City of
Modesto to have young people's views, ideas and recommendations ex-
pressed in the development of programs and policies, and

WHEREAS, young people can, through active participation in pro-
grams of decision making and planning, learn their responsibilities
in the community, and

WHEREAS, the City Council of the City of Modesto recognizes the
need to communicate with young people for the purpose of developing
programs to meet their needs, and

WHEREAS, the Committee on Youth Involvement in City Government
composed of young people from the high schools of Modesto has recom-
mended that a youth commission be established by the City of Modesto
to meet the above expressed needs,

NOW, THEREFORE, BE IT RESOLVED by the Council of the City of
Modesto as follows:

1. There is hereby established an advisory commission to be
known as the City of Modesto Youth Commission.
2. The Commission shall consist of two (2) commissioners from
each high school located in the Modesto High School District of Stan-
islaus County, California, including private and parochial schools.
3. "Each commissioner shall serve for a term of one year. One-
half (1/2) of the commissioners shall be appointed effective December
1st of each year and one-half (1/2) effective June 1st of each year.
In the event there is an odd number of commissioners, one additional
commissioner shall be appointed effective December 1st of each year.
A commissioner may be recommended and appointed for a maximum of two
(2) consecutive terms."
4. The commissioners shall be appointed by the City Council.
The presidents of the student bodies of each of the high schools and

and the seniors on the Inter-High Council and the outgoing Commission members shall meet as a selection board and recommend students who are interested in being on the Commission to the City Council for appointment as commissioners. In order to be appointed and serve as a commissioner a student must:

(a) Live within the boundaries of the Modesto High School District of Stanislaus County, California.

(b) Be a full-time student enrolled at one of the high schools located in the Modesto High School District of Stanislaus County, California, including private and parochial schools.

(c) Be under the age of eighteen (18) years at the time of appointment.

5. The Commission shall adopt such rules and regulations as are necessary or convenient for the carrying out of its duties. Said rules and regulations shall provide for the election of officers, attendance of members at meetings, times and places of meetings and such other matters as may be appropriate.

6. The City Manager shall provide staff assistance to the Commission.

7. The Commission shall have the following duties:

(a) Advise the City Council concerning the needs of the youth in the City of Modesto.

(b) Make recommendations to the City Council concerning agenda items affecting youth.

(c) Work with city staff to promote better youth services and to solve problems involving youth in the community.

(d) Represent the City of Modesto to other youth organizations in other communities and areas.

(e) Work with other community organizations to promote better youth services.

(f) Act as advisors to other city commissions concerning youth oriented problems and programs.

BE IT FURTHER RESOLVED that Resolution No. 72-350 adopted by the Council on March 6, 1972 and Resolution No. 73-197 adopted by the Council March 5, 1973 are hereby rescinded.


The foregoing resolution was introduced at a regular meeting of the Council of the City of Modesto held on the 6th day of May, 1974, by Councilman Elliott, who moved its adoption, which motion being duly seconded by Councilman Kullijian, was upon roll call carried and the resolution adopted by the following vote:

AYES: Councilmen: Elliott, Kullijian, Mensinger, Newton,
Simon, Mayor Davies

NOES: Councilmen: None

ABSENT: Councilmen: Dunlap

ATTEST:



W. T. CHYNOWETH, City Clerk

(SEAL)

APPROVED AS TO FORM:

By _____
ELWYN L. JOHNSON, City Attorney

MODESTO CITY COUNCIL
RESOLUTION NO. 74-353

A RESOLUTION ESTABLISHING RATES AND CONDITIONS FOR PLAY
ON THE MODESTO MUNICIPAL GOLF COURSE AND THE DRYDEN PARK
MUNICIPAL GOLF COURSE AND RESCINDING RESOLUTION NO. 71-406.

WHEREAS, the Council finds that golf rates for golfers at its Modesto
Municipal Golf Course and the Dryden Park Municipal Golf Course need to be revised,

NOW, THEREFORE, BE IT RESOLVED by the Council of the City of Modesto
as follows:

SECTION 1. RATES. The rates for players upon the Modesto Municipal
Golf Course and the Dryden Park Municipal Golf Course are hereby established
as follows:

Monthly Unlimited Family Ticket, during months of November through January (husband and wife)	\$18.00
Monthly Unlimited Family Ticket, during months of February through October (husband and wife)	\$20.00
Monthly Unlimited Individual Ticket, during months of November through January	\$13.00
Monthly Unlimited Individual Ticket, during months of February through October	\$15.00
Monthly Senior Citizen Ticket, during months of November through January	\$ 6.50
Monthly Senior Citizen Ticket, during months of February through October	\$ 7.50
Monthly Student Ticket	\$ 5.00
Weekdays, for 18 holes	\$ 2.25
Weekends and holidays	\$ 2.75
Weekdays for 9 holes (applies only to the Modesto Municipal 9 Hole Golf Course)	\$ 1.50

Late Afternoon Rates

Any day during months of November, December, January and February, after 3 o'clock P.M., when Pacific Standard Time is in effect, and after 4 o'clock P.M. when Pacific Daylight Savings Time is in effect.	\$ 1.50
---	---------

Any day during months of March and April, after 4 o'clock P.M. when Pacific Standard time is in effect and after 5 o'clock P.M. when Pacific Daylight Savings Time is in effect. \$ 1.50

After 5 o'clock P.M. any day, during such time as Pacific Daylight Savings Time is in effect. \$ 1.50

SECTION 2. TICKETS. (a) Monthly Tickets. Each monthly ticket issued will become invalid on the last day of the month issued and will not be validated for play on the golf courses until the appropriate monthly rate has been paid.

(b) Complimentary Tickets. Complimentary tickets without fee may be issued by or under the direction of the Golf Course Professional to visiting professionals or others, for services rendered, or when in his opinion it will be for the advantage or best interest of the course to issue such complimentary tickets.

(c) Student Tickets. Student tickets are to be issued only upon presentation by holder of a current student body card, and shall be issued only to students who have not yet reached their twenty-first birthday. Student's tickets will not be valid on Saturdays, Sundays and holidays before noon. Students wishing to play during these periods shall be subject to the regular green fees.

(d) Senior Citizen Tickets. Senior Citizen tickets are to be issued only to residents of the City of Modesto, sixty-five (65) years of age or older. A Medicare card or other proof of age and residency must be displayed to obtain a Senior Citizen ticket. Senior Citizens' tickets will not be valid on Saturdays, Sundays, and holidays. Senior Citizens wishing to play on those days shall be subject to the regular green fees.

(e) Senior Citizen Free Play - 65 or older. Residents of the City of Modesto, sixty-five (65) years of age or older, may play golf at the Municipal Golf Course without a fee if they display their Medicare card or other proof of age and residency to the starters at the Modesto Municipal Golf Course on Wednesdays between the hours of 9:00 A.M. and 3:00 P.M., except on holidays.

(f) Senior Citizen Free Play - 70 or older. Residents of the City of Modesto, seventy (70) years of age or older, may play golf at the Municipal Golf Course without a fee if they display their Medicare card and other proof of age and residency to the starters at the Modesto Municipal Golf Course on Mondays, Tuesdays and Thursdays before the hour of 2:00 P.M., except on holidays.

SECTION 3. CHILDREN. No children shall be permitted on the golf course under the age of eight (8) years. Any child from age eight (8) to eleven (11) desiring to play golf shall be accompanied by the parent or adult.

SECTION 4. HOLIDAYS. "Holidays" as used herein, shall mean New Year's Day, Washington's Birthday, Memorial Day, Independence Day, Labor Day, Armistice Day, Thanksgiving Day and Christmas Day.

SECTION 5. SIGNS. The Golf Course Professional be, and is hereby authorized and directed to post a sign in a conspicuous place informing all golfers of the established greens fees.

SECTION 6. REPEALS. Resolution No. 71-406 adopted on May 3, 1971, is hereby rescinded.


The foregoing resolution was introduced at a regular meeting of the Council of the City of Modesto held on the 6th day of May, 1974, by Councilman Mensinger, who moved its adoption, which motion being duly seconded by Councilman Simon, was upon roll call carried and the resolution adopted by the following vote:

AYES: Councilmen: Elliott, Kullijian, Mensinger, Newton, Simon, Mayor Davies

NOES: Councilmen: None

ABSENT: Councilmen: Dunlap


ATTEST:



W. T. CHYNOWETH, City Clerk

(SEAL)

APPROVED AS TO FORM:

By 

ELWYN L. JOHNSON, City Attorney

MODESTO CITY COUNCIL
RESOLUTION NO. 74-354

A RESOLUTION ACKNOWLEDGING RECEIPT OF A COPY OF NOTICE OF INTENTION TO CIRCULATE A PETITION FOR THE ANNEXATION OF INHABITED TERRITORY TO THE CITY OF MODESTO (NORTH TULLY NO. 1 ADDITION) WITH ACCOMPANYING STATEMENT, AND AN AFFIDAVIT OF PUBLICATION THEREOF AND APPROVING THE CIRCULATION OF A PETITION.

WHEREAS, on May 6, 1974, there was filed with the City Clerk of the City of Modesto a copy of Notice of Intention to Circulate a Petition for the Annexation of Inhabited Territory to the City of Modesto (North Tully No. 1 Addition) with accompanying statement, under the Annexation Act of 1913, as amended, together with an affidavit of publication showing that said notice and statement were published on May 3, 1974, in The Modesto Bee, and

WHEREAS, the Annexation Act of 1913, as amended, provides that the legislative body may within fifteen (15) days after such filing adopt a resolution acknowledging receipt of the notice and accompanying statement and approving the circulation of the petitions,

NOW, THEREFORE, BE IT RESOLVED by the Council of the City of Modesto that the receipt of said notice with accompanying statement and affidavit be, and the same is hereby acknowledged, and that approval be, and is hereby given for the circulation of the petition for annexation of that certain territory designated as the North Tully No. 1 Addition, twenty-one (21) days after the publication of said notice and statement, provided the petition contains a request that the question to be submitted to the electors residing in the territory proposed to be annexed shall be whether the territory shall be annexed to and incorporated in and made a part of the City of Modesto, and the property therein subjected to taxation after annexation equally with the property within the City, to pay the bonded indebtedness of the City of Modesto for the acquisition, construction or completion of municipal improvements outstanding or authorized at the date of the first publication of the notice of the election.

The foregoing resolution was introduced at a regular meeting of the Council of the City of Modesto held on the 6th day of May, 1974, by Councilman Elliott, who moved its adoption, which motion being duly seconded by Councilman Kullijian, was upon roll call carried and the resolution adopted by the following vote:

AYES: Councilmen: Elliott, Kullijian, Mensinger, Newton, Simon, Mayor Davies

NOES: Councilmen: None

ABSENT: Councilmen: Dunlap

ATTEST: W. T. Chynoweth
W. T. CHYNOWETH, City Clerk

(SEAL)

APPROVED AS TO FORM:

By Elwyn L. Johnson
ELWYN L. JOHNSON, City Attorney

MODESTO CITY COUNCIL
RESOLUTION NO. 74-355

A RESOLUTION ACKNOWLEDGING RECEIPT OF A COPY OF NOTICE OF INTENTION TO CIRCULATE A PETITION FOR THE ANNEXATION OF INHABITED TERRITORY TO THE CITY OF MODESTO (SHERWOOD FOREST ADDITION) WITH ACCOMPANYING STATEMENT, AND AN AFFIDAVIT OF PUBLICATION THEREOF AND APPROVING THE CIRCULATION OF A PETITION.

WHEREAS, on March 18, 1974, the Council of the City of Modesto by Resolution No. 74-206 consented to commencement of proceedings to annex inhabited territory designated as the Sherwood Forest No. 1 Addition to the City of Modesto under the Annexation Act of 1913, and

WHEREAS, on March 18, 1974, the Council of the City of Modesto by Resolution No. 74-207 consented to commencement of proceedings to annex inhabited territory designated as the Sherwood Forest No. 2 Addition to the City of Modesto under the Annexation Act of 1913, and

WHEREAS, on March 18, 1974, the Council of the City of Modesto by Resolution No. 74-208 consented to commencement of proceedings to annex inhabited territory designated as the Robin Hood Estates Addition, to the City of Modesto under the Annexation Act of 1913, and

WHEREAS, on April 29, 1974, the Stanislaus County Local Agency Formation Commission considered said three (3) proposed annexations to the City of Modesto and approved them on condition that said three (3) proposed annexations be consolidated as one annexation, and

WHEREAS, on May 6, 1974, there was filed with the City Clerk of the City of Modesto a copy of Notice of Intention to Circulate a Petition for the Annexation of Inhabited Territory to the City of Modesto (designated therein as the Sherwood Forest Addition) with accompanying statement, under the Annexation Act of 1913, as amended, together with an affidavit of publication showing that said notice and statement were published on May 3, 1974, in The Modesto Bee, and

WHEREAS, the Annexation Act of 1913, as amended, provides that the legislative body may within fifteen (15) days after such filing adopt a resolution acknowledging receipt of the notice and

accompanying statement and approving the circulation of the petitions,

NOW, THEREFORE, BE IT RESOLVED by the Council of the City of Modesto that it does hereby consent to the annexation of those certain inhabited territories referred to in Modesto City Council Resolutions No. 74-206, 74-207 and 74-208 as the Sherwood Forest No. 1 Addition, the Sherwood Forest No. 2 Addition and the Robin Hood Estates Addition, as one annexation designated as the Sherwood Forest Addition, as required by the Stanislaus County Local Agency Formation Commission.

BE IT FURTHER RESOLVED by the Council of the City of Modesto that the receipt of the above referred to Notice of Intention to Circulate a Petition for the Annexation of Inhabited Territory to the City of Modesto (Sherwood Forest Addition) with accompanying statement and affidavit be, and the same is hereby acknowledged, and that approval be, and is hereby given for the circulation of the petition for annexation of that certain territory designated as the Sherwood Forest Addition, twenty-one (21) days after the publication of said notice and statement, provided the petition contains a request that the question to be submitted to the electors residing in the territory proposed to be annexed shall be whether the territory shall be annexed to and incorporated in and made a part of the City of Modesto, and the property therein subjected to taxation after annexation equally with the property within the City, to pay the bonded indebtedness of the City of Modesto for the acquisition, construction or completion of municipal improvements outstanding or authorized at the date of the first publication of the notice of the election.

The foregoing resolution was introduced at a regular meeting of the Council of the City of Modesto held on the 6th day of May, 1974, by Councilman Simon, who moved its adoption, which motion being duly seconded by Councilman Elliott, was upon roll call carried and the resolution adopted by the following vote:

AYES: Councilmen: Elliott, Kullijian, Mensinger, Newton, Simon,
Mayor Davies
NOES: Councilmen: None
ABSENT: Councilmen: Dunlap

ATTEST: *W. T. Chynoweth*
W. T. CHYNOWETH, City Clerk

(SEAL)

APPROVED AS TO FORM:

BY *Elwyn L. Johnson*
ELWYN L. JOHNSON, City Attorney

MODESTO CITY COUNCIL
RESOLUTION NO. 74-356

A RESOLUTION SETTING TIME AND PLACE FOR HEARING PRESENTATION OF 1974-75 PRELIMINARY BUDGET AND SIX-YEAR CAPITAL IMPROVEMENT PROGRAM

BE IT HEREBY RESOLVED by the Council of the City of Modesto that June 10, 1974 , at 7:30 P.M. in the Council Chambers, City Hall, 801 Eleventh Street, Modesto, California is hereby set as the time and place for consideration ~~of presentation~~ of 1974-75 Preliminary Budget, and six-year Capital Improvement Program.

The foregoing resolution was introduced at a regular meeting of the Council of the City of Modesto held on the 6th day of May , 1974 , by Councilman Simon , who moved its adoption, which motion being duly seconded by Councilman Elliott , was upon roll call carried and the resolution adopted by the following vote:

AYES: Councilmen: Elliott, Kullijian, Mensinger, Newton, Simon, Mayor Davies

NOES: Councilmen: None

ABSENT: Councilmen: Dunlap

ATTEST:


W. T. CHYNOWETH, City Clerk

MODESTO CITY COUNCIL
RESOLUTION NO. 74-357

A RESOLUTION APPROVING RIGHT OF WAY AGREEMENT BETWEEN THE CITY OF MODESTO AND MR. AND MRS. STATHE M. ANGELO AND ACCEPTING GRANT DEED (Needham Street Widening Project)

BE IT HEREBY RESOLVED by the Council of the City of Modesto that the right of way agreement between the City of Modesto and Mr. and Mrs. Stathe M. Angelo for the widening of Needham Street is hereby approved.

BE IT FURTHER RESOLVED that the City Manager and City Clerk are hereby authorized and directed to execute said right of way agreement on behalf of the City of Modesto and the City Clerk authorized to record said Grant Deed with the Recorder of Stanislaus County.

The foregoing resolution was introduced at a regular meeting of the Council of the City of Modesto held on the 6th day of May, 1974, By Councilman Elliott , who moved its adoption, which motion being duly seconded by Councilman Kullijian , was upon roll call carried and the resolution adopted by the following vote:

AYES: Councilmen: Elliott, Kullijian, Mensinger, Newton, Simon, Mayor Davies

NOES: Councilmen: None

ABSENT: Councilmen: Dunlap

ATTEST: 
W. T. CHYNOWETH, City Clerk

MODESTO CITY COUNCIL
RESOLUTION NO. 74-358

A RESOLUTION APPROVING RIGHT OF WAY AGREEMENT BETWEEN THE CITY OF MODESTO AND MR. AND MRS. NORMAN F. HERMAN AND ACCEPTING GRANT DEED (Widening and improvement of Coffee Road)

BE IT HEREBY RESOLVED by the Council of the City of Modesto that the right of way agreement between the City of Modesto and Mr. and Mrs. Norman F. Herman for the widening of Coffee Road is hereby approved.

BE IT FURTHER RESOLVED that the City Manager and City Clerk are hereby authorized and directed to execute said right of way agreement on behalf of the City of Modesto and the City Clerk authorized to record said Grant Deed with the Recorder of Stanislaus County.

The foregoing resolution was introduced at a regular meeting of the Council of the City of Modesto held on the 6th day of May, 1974, by Councilman Elliott, who moved its adoption, which motion being duly seconded by Councilman Kullijian, was upon roll call carried and the resolution adopted by the following vote:

AYES: Councilmen: Elliott, Kullijian, Mensinger, Newton,
Simon, Mayor Davies
NOES: Councilmen: None
ABSENT: Councilmen: Dunlap

ATTEST:


W. T. CHYNOWETH, City Clerk

MODESTO CITY COUNCIL
RESOLUTION NO. 74-359

A RESOLUTION APPROVING AGREEMENT BETWEEN THE CITY OF MODESTO AND JOSEPH AND VALENTINA AGRESTI AND ACCEPTING GRANT DEED FOR PURCHASE OF PROPERTY NEEDED FOR PARKING AT MUNICIPAL GOLF COURSE (Project LA 73-49, Parcel No. 308-2)

BE IT HEREBY RESOLVED by the Council of the City of Modesto that the agreement between the City of Modesto and Joseph and Valentina Agresti for the purchase of property needed for parking at Municipal Golf Course is hereby approved.

BE IT FURTHER RESOLVED that the City Manager and City Clerk are hereby authorized and directed to execute said agreement on behalf of the City of Modesto and the City Clerk authorized to record said Grant Deed with the Recorder of Stanislaus County.

The foregoing resolution was introduced at a regular meeting of the Council of the City of Modesto held on the 6th day of May, 1974, by Councilman Elliott, who moved its adoption, which motion being duly seconded by Councilman Kullijian, was upon roll call carried and the resolution adopted by the following vote:

AYES:	Councilmen:	Elliott, Kullijian, Mensinger, Newton, Simon, Mayor Davies
NOES:	Councilmen:	None
ABSENT:	Councilmen:	Dunlap

ATTEST:


W. T. CHYNOWETH, City Clerk

MODESTO CITY COUNCIL
RESOLUTION NO. 74-360

A RESOLUTION SETTING TIME AND PLACE FOR HEARING THE RECOMMENDATION OF THE PLANNING COMMISSION TO AMEND CHAPTER 2, TITLE X, AND CHAPTER 6, TITLE IX OF THE MODESTO MUNICIPAL CODE PERTAINING TO MULTIPLE-FAMILY HOUSING AND SIGNS

BE IT HEREBY RESOLVED by the Council of the City of Modesto that June 10, 1974 , at 7:40 P.M. in the Council Chambers, City Hall, 801 Eleventh Street, Modesto, California is hereby set as the time and place for consideration of the recommendation of the Planning Commission to amend Chapter 2, Title X, and Chapter 6, Title IX of the Modesto Municipal Code pertaining to multiple-family housing and signs.

The foregoing resolution was introduced at a regular meeting of the Council of the City of Modesto held on the 6th day of May , 1974 , by Councilman Elliott , who moved its adoption, which motion being duly seconded by Councilman Kullijian , was upon roll call carried and the resolution adopted by the following vote:

AYES: Councilmen: Elliott, Kullijian, Mensinger, Newton,
Simon, Mayor Davies
NOES: Councilmen: None
ABSENT: Councilmen: Dunlap

ATTEST:


W. T. CHYNOWETH, City Clerk

MODESTO CITY COUNCIL
RESOLUTION NO. 74-361

A RESOLUTION APPROVING APPROPRIATION TRANSFER OF \$25,000 TO PROVIDE
WATER SERVICE TO NEW DEVELOPMENTS

BE IT RESOLVED by the Council of the City of Modesto that the
following appropriation transfer(s) are approved:

GENERAL FUND (101)

FROM: General Reserve (60-101)	\$25,000
TO: Waterline Extension (6804-50-101)	\$25,000

(The money in this account has been used to provide water
service to new developments. The number of water extensions
has exceeded our estimates, and it is therefore necessary to
provide additional money)

The foregoing resolution was introduced at a regular meeting
of the Council of the City of Modesto held on the 6th day of
May , 19 74 , by Councilman Elliott , who moved its adop-
tion, which motion being duly seconded by Councilman Kullijian , was
upon roll call carried and the resolution adopted by the following
vote:

AYES: Councilmen: Elliott, Kullijian, Mensinger, Newton,
Simon, Mayor Davies

NOES: Councilmen: None

ABSENT: Councilmen: Dunlap

ATTEST:



W. T. CHYNOWETH, City Clerk

MODESTO CITY COUNCIL
RESOLUTION NO. 74-362

A RESOLUTION SETTING TIME AND PLACE FOR HEARING REQUEST OF LONGS DRUG STORES, INC. AND CHARLES FENLEY ENTERPRISES, INC. TO APPEAL THE PLANNING COMMISSION'S DENIAL FOR PLANNED DEVELOPMENT ZONING AT THE SOUTHWEST CORNER OF OAKDALE ROAD AND ORANGEBURG AVENUE

BE IT HEREBY RESOLVED by the Council of the City of Modesto that June 24, 1974 , at 7:45 P.M. in the Council Chambers, City Hall, 801 Eleventh Street, Modesto, California is hereby set as the time and place for consideration of request of Longs Drug Stores, Inc. and Charles Fenley Enterprises, Inc. to appeal the Planning Commission's denial for Planned Development Zoning at the southwest corner of Oakdale Road and Orangeburg Avenue.

The foregoing resolution was introduced at a regular meeting of the Council of the City of Modesto held on the 13th day of May , 1974 , by Councilman Dunlap , who moved its adoption, which motion being duly seconded by Councilman Kullijian , was upon roll call carried and the resolution adopted by the following vote:

AYES: Councilmen: Dunlap, Kullijian, Simon, Mayor Davies

NOES: Councilmen: None

ABSENT: Councilmen: Elliott, Mensinger, Newton

ATTEST:


W. T. CHYNOWETH, City Clerk

MODESTO CITY COUNCIL
RESOLUTION NO. 74-363

A RESOLUTION ACCEPTING THE CONSTRUCTION OF WATERLINES IN GRANADA
PARK #4 (Valley Construction)

WHEREAS, a report has been filed by the Director of Public
Works that the construction of Waterlines in Granada
Park #4
has been completed by Valley Construction

in accordance with the contract agreement dated September 4, 1973.

NOW, THEREFORE, BE IT RESOLVED that the construction of
Waterlines in Granada Park #4
be accepted from said contractor, Valley Construction

that notice of completion be filed with the Recorder of Stan-
islaus County and that payment of amounts due in the amount
of \$5,124.55 as provided in the contract, be authorized.


The foregoing resolution was introduced at a regular meet-
ing of the Council of the City of Modesto held on the 13th day
of May , 1974, by Councilman Dunlap , who moved
its adoption, which motion being duly seconded by Councilman
Kullijian , was upon roll call carried and the resolution
adopted by the following vote:

AYES: Councilmen: Dunlap, Kullijian, Simon, Mayor Davies

NOES: Councilmen: None

ABSENT: Councilmen: Elliott, Mensinger, Newton

ATTEST:


W. T. CHYNOWETH, City Clerk

MODESTO CITY COUNCIL
RESOLUTION NO. 74-364

A RESOLUTION ACCEPTING THE CONSTRUCTION OF REVISED STREET LIGHT CIR-
CUIT ON McHENRY BETWEEN NEEDHAM AND MAYNELL (Ferrero Electric)

WHEREAS, a report has been filed by the Director of Public Works that the construction of revised street light circuit on McHenry between Needham and Maynell has been completed by Ferrero Electric, Inc.

in accordance with the contract agreement dated February 4, 1974.

NOW, THEREFORE, BE IT RESOLVED that the construction of revised street light circuit on McHenry between Needham and Maynell be accepted from said contractor, Ferrero Electric, Inc.

that notice of completion be filed with the Recorder of Stanislaus County and that payment of amounts due in the amount of \$9,640.00 as provided in the contract, be authorized.


The foregoing resolution was introduced at a regular meeting of the Council of the City of Modesto held on the 13th day of May, 1974, by Councilman Dunlap, who moved its adoption, which motion being duly seconded by Councilman Kullijian, was upon roll call carried and the resolution adopted by the following vote:

AYES: Councilmen: Dunlap, Kullijian, Simon, Mayor Davies

NOES: Councilmen: None

ABSENT: Councilmen: Elliott, Mensinger, Newton

ATTEST:


W. T. CHYNOWETH, City Clerk

MODESTO CITY COUNCIL
RESOLUTION NO. 74-365

A RESOLUTION ACCEPTING THE BID OF A & B ASPHALT SEALING CO. FOR RESURFACING OF TENNIS COURTS IN ROOSEVELT PARK

WHEREAS, Resolution No. 74-299 , adopted by the Council of the City of Modesto on April 22, 1974 , approved the plans and specifications for the resurfacing of tennis courts in Roosevelt Park

and authorized the calling for bids, and

WHEREAS, the bids received for the resurfacing of tennis courts in Roosevelt Park were opened at 10:00 A.M. on May 7, 1974 and later tabulated by the Director of Public Works for the consideration of the Council, and

WHEREAS, the Director of Public Works has recommended that the bid of A & B Asphalt Sealing Co. in the amount of \$6,864.00

be accepted as the lowest responsible bid.

NOW, THEREFORE, BE IT RESOLVED by the Council of the City of Modesto that the bid of A & B Asphalt Sealing Co. in the amount of \$6,864.00

be accepted and the execution of a contract for the completion of the project by the City's designated officials be authorized.

The foregoing resolution was introduced at a regular meeting of the Council of the City of Modesto held on the 13th day of May, 1974, by Councilman Dunlap , who moved its adoption, which motion being duly seconded by Councilman Kullijian , was upon roll call carried and the resolution adopted by the following vote:

AYES: Councilmen: Dunlap, Kullijian, Simon, Mayor Davies

NOES: Councilmen: None

ABSENT: Councilmen: Elliott, Mensinger, Newton

ATTEST: W. T. Chynoweth
W. T. CHYNOWETH, City Clerk

MODESTO CITY COUNCIL
RESOLUTION NO. 74-366

A RESOLUTION ACCEPTING THE BID OF BILL HUGHES DODGE FOR 90-DAY LEASE
FOR VAN-BUS

WHEREAS, Resolution No. 74-283 , adopted by the Council of the
City of Modesto on April 15, 1974 , approved the plans and speci-
fications for the 90-day lease for Van-Bus

and authorized the calling for bids, and

WHEREAS, the bids received for the 90-day lease for Van-Bus
were opened at 2:00 P.M. on May 7, 1974 and later tabulated
by the Director of Parking & Traffic for the consideration of the Council,
and

WHEREAS, the Director of Parking & Traffic has recommended that
the bid of Bill Hughes Dodge in the amount of \$2,264.82

be accepted as the lowest responsible bid.

NOW, THEREFORE, BE IT RESOLVED by the Council of the City of Modesto
that the bid of Bill Hughes Dodge in the amount of \$2,264.82

be accepted and the execution of a contract for the completion of the
project by the City's designated officials be authorized.

The foregoing resolution was introduced at a regular meeting of
the Council of the City of Modesto held on the 13th day of May,
1974, by Councilman Dunlap , who moved its adoption, which motion
being duly seconded by Councilman Kullijian, was upon roll call
carried and the resolution adopted by the following vote:

AYES: Councilmen: Dunlap, Kullijian, Simon, Mayor Davies

NOES: Councilmen: None

ABSENT: Councilmen: Elliott, Mensinger, Newton

ATTEST: 
W. T. CHYNOWETH, City Clerk

MODESTO CITY COUNCIL
RESOLUTION NO. 74-367

A RESOLUTION ESTIMATING ADDITIONAL REVENUE IN THE BUS SERVICE FUND (FUND NO. 350) AND AUTHORIZING APPROPRIATION OF THE ADDITIONAL AMOUNT ESTIMATED TO BE AVAILABLE.

WHEREAS, an additional \$5,131.00 is estimated to be available during the 1973-74 fiscal year in the Bus Service Fund (Fund No. 350) from bus passenger revenue,

NOW, THEREFORE, BE IT RESOLVED by the Council of the City of Modesto that an additional \$5,131.00 revenue is estimated in the Bus Service Fund (Fund No. 350) for the 1973-74 fiscal year.

BE IT FURTHER RESOLVED that the additional amount of \$5,131.00 estimated to be available in the Bus Service Fund (Fund No. 350) is appropriated in the following accounts:

<u>Account No.</u>	<u>Description</u>	<u>Amount</u>
216	Rent of Equipment	\$2,265.00
235	Services Professional/Other	1,813.00
330	Gas/Oil/Lubricants	340.00
230	Advertising - Legal/Other	200.00
415	Insurance	203.00
308	Tools/Shop/Field Supplies	310.00

BE IT FURTHER RESOLVED that the Director of Finance is hereby authorized to take the necessary steps to implement the provisions of this resolution.

The foregoing resolution was introduced at a regular meeting of the Council of the City of Modesto held on the 13th day of May, 1974, by Councilman Dunlap, who moved its adoption, which motion being duly seconded by Councilman Kullijian, was upon roll call carried and the resolution adopted by the following vote:

AYES: Councilmen: Dunlap, Kullijian, Simon, Mayor Davies

NOES: Councilmen: None

ABSENT: Councilmen: Elliott, Mensinger, Newton

(SEAL)

ATTEST:

W. T. Chynoweth
W. T. CHYNOWETH, City Clerk

APPROVED AS TO FORM:

BY Elwyn L. Johnson
ELWYN L. JOHNSON, City Attorney

MODESTO CITY COUNCIL
RESOLUTION NO. 74-368

A RESOLUTION AFFIRMING THE DECISION OF THE BOARD OF ZONING ADJUSTMENT GRANTING A CONDITIONAL USE PERMIT AND VARIANCE TO ROBERT D. WATSON FOR A PARKING AREA IN THE R-1 ZONE ON MC HENRY AVENUE NORTH OF WEST ROSEBURG AVENUE.

WHEREAS, an application was filed on February 22, 1974, by Robert D. Watson for a conditional use permit for construction of a parking area in the R-1 Zone on McHenry Avenue north of West Roseburg Avenue in accordance with Section 10-2.501(i) of the Municipal Code, and

WHEREAS, an application was filed on February 22, 1974, by Robert D. Watson for a variance from Section 10-2.1612 of the Municipal Code to permit a six-foot wall within the fifteen-foot setback from the Alma Avenue street right-of-way, and

WHEREAS, Section 10-2.2004 of the Municipal Code authorizes the Board of Zoning Adjustment to grant conditional use permits subject to the requirements of Section 10-2.2005, and

WHEREAS, Section 10-2.2001 of the Municipal Code authorizes the Board of Zoning Adjustment to grant variances subject to the requirements of Section 10-2.2003, and

WHEREAS, at a public hearing held on March 28, 1974, the Board of Zoning Adjustment by Resolution No. 514 granted a conditional use permit and variance to Robert D. Watson for construction of a parking area in the R-1 Zone on McHenry Avenue north of West Roseburg Avenue, subject to the conditions contained in said resolution, and

WHEREAS, an appeal to said decision of the Board of Zoning Adjustment was filed by the applicant with the City Clerk on April 5, 1974, and

WHEREAS, the Council set May 13, 1974, at 7:30 p.m. in the Council Chambers in the City Hall, 801 11th Street, Modesto, California, as the time and place for the public hearing on said appeal, and

WHEREAS, at said public hearing the applicant specified that they were appealing the requirements of condition No. 12 of Board of Zoning Adjustment Resolution No. 514, which condition reads as follows:

"12. That a six-foot solid masonry wall shall be constructed along the west line of the existing alley to a point approximately 267 feet north of the northern boundary of the applicant's parcel as shown on the approved plot plan. This wall shall be constructed of the same materials as the parking lot wall."

and,

WHEREAS, on the basis of evidence, both oral and documentary taken and introduced at said public hearing, the Council finds and determines that the decision of the Board of Zoning Adjustment should be affirmed, and that condition No. 12 of Board of Zoning Adjustment Resolution No. 514 is required to maintain compatibility with respect to the particular use on the particular site and other existing and potential uses within the general area in which such use is proposed for the reasons set forth in Board of Zoning Adjustment Resolution No. 514, and

WHEREAS, the Council certifies it has received and reviewed the findings of the City of Modesto Environmental Assessment Committee which resulted in a negative declaration of environmental impact of the subject project,

NOW, THEREFORE, BE IT RESOLVED by the Council of the City of Modesto that the appeal of Robert D. Watson to the decision of the Board of Zoning Adjustment be denied, and that the decision of the Board of Zoning Adjustment as set forth in its Resolution No. 514 be affirmed for the reasons set forth in said resolution.

BE IT FURTHER RESOLVED that the Secretary of the Board of Zoning Adjustment is hereby directed to file with the Stanislaus County Clerk a Notice of Determination in regard to the environmental impact of the subject project.

The foregoing resolution was introduced at a regular meeting of the Council of the City of Modesto held on the 13th day of May, 1974, by Councilman Dunlap, who moved its adoption, which motion being duly seconded by Councilman Simon, was upon roll call carried and the resolution adopted by the following vote:

AYES: Councilmen: Dunlap, Newton, Simon, Mayor Davies
NOES: Councilmen: Kullijian
ABSENT: Councilmen: Elliott, Mensinger

ATTEST: W. T. Chynoweth
W. T. CHYNOWETH, City Clerk

(SEAL)

APPROVED AS TO FORM:

By Elwyn L. Johnson
ELWYN L. JOHNSON, City Attorney

MODESTO CITY COUNCIL
RESOLUTION NO. 74-369

A RESOLUTION OF INTENTION TO AMEND SECTION 20-3-9 OF THE ZONING MAP OF THE CITY OF MODESTO TO RECLASSIFY CERTAIN PROPERTY, AND REFERRING SAID MATTER TO THE PLANNING COMMISSION FOR CONSIDERATION AND RECOMMENDATION. (COUNCIL INITIATED - MENSINGER, SOPER AND WATSON.)

BE IT RESOLVED by the Council of the City of Modesto that proceedings are hereby initiated to amend Section 20-3-9 of the Zoning Map to reclassify from One-Family Residential Zone R-1, to Two-Family Residential Zone, R-2, the following described property:

The westerly 100 feet of Lots 13 to 33, inclusive, in Block 6000-A of Mensinger Tract No. 4, filed in Volume 14 of Maps at page 68, Stanislaus County Records.

Including also, the westerly 100 feet of the east-west 20-foot alley adjacent to the south line of said Lot 33.

Including also, the easterly 30 feet of Alma Avenue immediately adjacent to the above described property.

BE IT FURTHER RESOLVED that the proceedings to reclassify the above described property from One-Family Residential Zone, R-1, to Two-Family Residential Zone, R-2, is hereby referred to the Planning Commission for consideration, and recommendation.


The foregoing resolution was introduced at a regular meeting of the Council of the City of Modesto held on the 13th day of May, 1974, by Councilman Dunlap, who moved its adoption, which motion being duly seconded by Councilman Simon, was upon roll call carried and the resolution adopted by the following vote:

AYES: Councilmen: Dunlap, Newton, Simon, Mayor Davies

NOES: Councilmen: Kullijian

ABSENT: Councilmen: Elliott, Mensinger

ATTEST:


W. T. CHYNOWETH, City Clerk

(SEAL)

APPROVED AS TO FORM:

By 
ELWYN L. JOHNSON, City Attorney

MODESTO CITY COUNCIL
RESOLUTION NO. 74- 370

A RESOLUTION DIRECTING THE DIRECTOR OF PLANNING TO
FILE A NOTICE OF DETERMINATION OF THE ENVIRONMENTAL
IMPACT RELATING TO THE ADOPTION OF A SPECIFIC PLAN FOR
DALE ROAD BETWEEN BRIGGSMORE AVENUE AND BECKWITH
ROAD

WHEREAS, a public hearing was held by the City Council of the City
of Modesto of Modesto on May 13, 1974, on the adoption of a specific plan for
Dale Road between Briggsmore Avenue and Beckwith Road

and

WHEREAS, the City Council certifies that at said hearing it received and
reviewed the findings of the City of Modesto Environmental Assessment Committee which
resulted in a negative declaration of environmental impact on the adoption of a specific
plan for Dale Road between Briggsmore Avenue and Beckwith Road

, and

WHEREAS, on May 13, 1974, the City Council introduced an ordinance
adopting a specific plan for Dale Road between Briggsmore Avenue and
Beckwith Road

NOW, THEREFORE, BE IT RESOLVED by the Council of the City of
Modesto that the Director of Planning of the City of Modesto is hereby directed
to file or cause to be filed with the Stanislaus County Clerk a Notice of Determination
in regard to the environmental impact of the adoption of a specific plan for
Dale Road between Briggsmore Avenue and Beckwith Road

The foregoing resolution was introduced at a regular meeting of the
Council of the City of Modesto held on the 13th day of May, 1974,
by Councilman Simon, who moved its adoption, which motion being
duly seconded by Councilman Dunlap, was upon roll call carried and
the resolution adopted by the following vote:

AYES: Councilmen: Dunlap, Kullijan, Mensinger, Newton, Simon,
Mayor Davies

NOES: Councilmen: None

ABSENT: Councilmen: Elliott

ATTEST: W. T. Chynoweth
W. T. CHYNOWETH, City Clerk

(SEAL)

APPROVED AS TO FORM:

Elwyn L. Johnson
ELWYN L. JOHNSON, City Attorney

MODESTO CITY COUNCIL
RESOLUTION NO. 74-371

A RESOLUTION DIRECTING THE DIRECTOR OF PLANNING TO
FILE A NOTICE OF DETERMINATION OF THE ENVIRONMENTAL
IMPACT RELATING TO THE ADOPTION OF A SPECIFIC PLAN FOR
SISK ROAD BETWEEN BECKWITH ROAD AND PELANDALE
AVENUE

WHEREAS, a public hearing was held by the City Council of the City
of Modesto of Modesto on May 13, 1974, on the adoption of a specific plan for
Sisk Road between Beckwith Road and Pelandale Avenue

and

WHEREAS, the City Council certifies that at said hearing it received and
reviewed the findings of the City of Modesto Environmental Assessment Committee which
resulted in a negative declaration of environmental impact on the adoption of a specific
plan for Sisk Road between Beckwith Road and Pelandale Avenue

, and

WHEREAS, on May 13, 1974, the City Council introduced an ordinance
adopting a specific plan for Sisk Road between Beckwith Road and Pelandale Avenue

NOW, THEREFORE, BE IT RESOLVED by the Council of the City of
Modesto that the Director of Planning of the City of Modesto is hereby directed
to file or cause to be filed with the Stanislaus County Clerk a Notice of Determination
in regard to the environmental impact of the adoption of a specific plan for
Sisk Road between Beckwith Road and Pelandale Avenue

The foregoing resolution was introduced at a regular meeting of the
Council of the City of Modesto held on the 13th day of May, 1974,
by Councilman Simon, who moved its adoption, which motion being
duly seconded by Councilman Dunlap, was upon roll call carried and
the resolution adopted by the following vote:

AYES: Councilmen: Dunlap, Kullijian, Mensinger, Newton, Simon,
Mayor Davies

NOES: Councilmen: None

ABSENT: Councilmen: Elliott

ATTEST:

W. T. Chynoweth
W. T. CHYNOWETH, City Clerk

(SEAL)

APPROVED AS TO FORM:

Elwyn L. Johnson
ELWYN L. JOHNSON, City Attorney

MODESTO CITY COUNCIL
RESOLUTION NO. 74- 372

A RESOLUTION DIRECTING THE DIRECTOR OF PLANNING TO
FILE A NOTICE OF DETERMINATION OF THE ENVIRONMENTAL
IMPACT RELATING TO THE ADOPTION OF A SPECIFIC PLAN FOR
DALE ROAD BETWEEN STANDIFORD AVENUE AND THE NORTH
CITY LIMITS

WHEREAS, a public hearing was held by the City Council of the City
of Modesto of Modesto on May 13, 1974, on the adoption of a specific plan for
Dale Road between Standiford Avenue and the north city limits

and

WHEREAS, the City Council certifies that at said hearing it received and
reviewed the findings of the City of Modesto Environmental Assessment Committee which
resulted in a negative declaration of environmental impact on the adoption of a specific
plan for Dale Road between Standiford Avenue and the north city limits

WHEREAS, on May 13, 1974, the City Council introduced an ordinance
adopting a specific plan for Dale Road between Standiford Avenue and the
north city limits

NOW, THEREFORE, BE IT RESOLVED by the Council of the City of
Modesto that the Director of Planning of the City of Modesto is hereby directed
to file or cause to be filed with the Stanislaus County Clerk a Notice of Determination
in regard to the environmental impact of the adoption of a specific plan for
Dale Road between Standiford Avenue and the north city limits

The foregoing resolution was introduced at a regular meeting of the
Council of the City of Modesto held on the 13th day of May, 1974,
by Councilman Simon, who moved its adoption, which motion being
duly seconded by Councilman Dunlap, was upon roll call carried and
the resolution adopted by the following vote:

AYES: Councilmen: Dunlap, Kullijian, Mensinger, Newton, Simon,
Mayor Davies

NOES: Councilmen: None

ABSENT: Councilmen: Elliott

ATTEST:

W. T. Chynoweth
W. T. CHYNOWETH, City Clerk

(SEAL)

APPROVED AS TO FORM

Elwyn L. Johnson
ELWYN L. JOHNSON, City Attorney

MODESTO CITY COUNCIL
RESOLUTION NO. 74-373

A RESOLUTION GRANTING A REVOCABLE ENCROACHMENT PERMIT TO KNUDSEN MILK COMPANY TO PERMIT INSTALLATION OF TWO 3" UNDERGROUND CONDUITS ACROSS THE ALLEY BETWEEN 9TH AND 10TH STREETS, E AND F STREETS

WHEREAS, Knudsen Milk Company, Modesto, California, has filed a request with the Council of the City of Modesto for permission to install two 3" underground conduits across the alley between 9th and 10th Streets, E and F Streets; and

WHEREAS, the Director of Public Works in a memorandum dated May 8, 1974, has recommended that an encroachment permit be granted allowing the installation of two 3" underground conduits across the alley between 9th and 10th Streets, E and F Streets under the following conditions:

NOW, THEREFORE, BE IT RESOLVED by the Council of the City of Modesto as follows:

1. An encroachment permit, revocable upon thirty (30) days written notice by the City of Modesto, is hereby granted to said applicant to install electrical conduits across the alley between 9th and 10th Streets, E and F Streets subject to the following conditions:

(a) Permittee, his successors and assigns, during the term of this permit, shall indemnify and hold the City harmless from any and all damages, costs and charges of any kind or character arising out of or relating thereto or in any way connected with the exercise of the rights granted by this permit.

(b) Insurance in the amount of \$100,000/\$300,000 public liability and \$25,000 property damage to cover the liability assumed by this permit shall be posted with the City Clerk.

(c) City Council reserves the right to revoke this encroachment permit at any time.

(d) The City Clerk shall furnish permittee with a copy of the resolution. Permittee shall have ten (10) days from and after the granting of this permit within which to file written acceptance of this permit and no right shall be conferred hereby until said acceptance is filed.

The foregoing resolution was introduced at a regular meeting of the Council of the City of Modesto held on the 13th day of May, 1974, by Councilman Kullijian , who moved its adoption, which motion being duly seconded by Councilman Dunlap , was upon roll call carried and the resolution adopted by the following vote:

AYES: Councilmen: Dunlap, Kullijian, Mensinger, /Simon
Vice Mayor

NOES: Councilmen: None

ABSENT: Councilmen: Elliott, Newton, Mayor Davies

ATTEST:


W. T. CHYNOWETH, City Clerk

MODESTO CITY COUNCIL
RESOLUTION NO. 74-374

A RESOLUTION APPROVING AGREEMENT BETWEEN THE CITY OF MODESTO AND HORN CONSTRUCTION COMPANY FOR THE PURCHASE OF 2.593 ACRES OF LAND FOR AQUEDUCT NEIGHBORHOOD PARK

BE IT HEREBY RESOLVED by the Council of the City of Modesto that the agreement between the City of Modesto and Horn Construction Co.

for the purchase of 2.593 acres of land for Aqueduct Neighborhood Park

be, and it is hereby approved.

BE IT FURTHER RESOLVED that the execution of said agreement by the designated city officials be authorized.

The foregoing resolution was introduced at a regular meeting of the Council of the City of Modesto held on the 13th day of May , 19 74 , by Councilman Dunlap , who moved its adoption, which motion being duly seconded by Councilman Kullijian, was upon roll call carried and the resolution adopted by the following vote:

AYES: Councilmen: Dunlap, Kullijian, Simon, Mayor Davies

NOES: Councilmen: None

ABSENT: Councilmen: Elliott, Mensinger, Newton

ATTEST:



W. T. CHYNOWETH, City Clerk

MODESTO CITY COUNCIL
RESOLUTION NO. 74-375

A RESOLUTION INSTRUCTING THE SUPERINTENDENT OF STREETS TO GIVE NOTICE RE-QUIRING CONSTRUCTION OF IMPROVEMENTS ALONG CERTAIN STREETS IN THE CITY OF MODESTO

WHEREAS, Chapter 27 of Part 3 of Division 7 of the Streets and High-ways Code of the State of California establishes a procedure pursuant to which the construction of certain improvements may be required.

NOW, THEREFORE, BE IT RESOLVED by the Council of the City of Modesto as follows:

SECTION 1. The Council of the City of Modesto upon its own motion hereby orders the installation of the improvements described in the notices which are attached hereto and incorporated by reference herein.

SECTION 2. The Superintendent of Streets is hereby directed to de-liver, mail and post said notices in the manner specified in Sections 5876 through 5879 of the Streets and Highways Code.

SECTION 3. The 3rd ~~day~~ day of June, 19 74, at 4:00 o'clock P.M. in the Council Chambers, located in the City Hall, 801 Eleventh Street, Modesto, California is set as the time and place where the Council will hear and pass upon objections or protests, if any, which may be raised by any property owner or other interested per-son relating to the proposed work.

SECTION 4. The Superintendent of Streets is hereby authorized to implement the provisions of this resolution in accordance with the pro-cedure contained in Chapter 27, Part 3, Division 7 of the Streets and High-ways Code of the State of California.

The foregoing resolution was introduced at a regular meeting of the Council of the City of Modesto held on the 13th day of May, 19 74, by Councilman Dunlap, who moved its adoption, which motion being duly seconded by Councilman Kullijian, was upon roll call carried and the resolution adopted by the following vote:

AYES: Councilmen: Dunlap, Kullijian, Simon, Mayor Davies

NOES: Councilmen: None

ABSENT: Councilmen: Elliott, Mensinger, Newton

ATTEST: W. T. Chynoweth
W. T. CHYNOWETH, City Clerk

- (a) Curb and sidewalk at 2401 Coffee Road, a portion of Block 12937.
(Marvin D. Allen)
- (b) Curb and sidewalk at 2301 Coffee Road, a portion of Block 12937.
(Marion W. Clark)
- (c) Curb and sidewalk at 2305 Coffee Road, a portion of Block 12937.
(P. J. Knutson)
- (d) Curb and sidewalk at 2513 Coffee Road, a portion of Block 12937.
(Michael Masellis)
- (e) Curb and sidewalk at 2317 Coffee Road, a portion of Block 12937.
(Elsie May Peebler)
- (f) Curb and sidewalk at 2413 Coffee Road, a portion of Block 12937.
(Arlie Ralls)
- (g) Curb and sidewalk at 2405 Coffee Road, a portion of Block 12937.
(Rosa B. Rhodes)
- (h) Curb and sidewalk at 2217 Coffee Road, a portion of Block 12937.
(Harry G. Russell)

NOTICE IS HEREBY GIVEN:

NAME Marvin D. & Jewell Allen

ADDRESS 2401 Coffee Road, Modesto, Calif. 95355

OWNER OF RECORD OF PROPERTY DESCRIBED AS FOLLOWS:

All that real property in the City of Modesto, County of Stanislaus, State of California, described as follows:

The South 70 feet of the North 636.82 feet of Lot 21 of Coffee Colony as per map filed January 13, 1906 in Volume 2 of Maps, Page 22, Stanislaus County Records.

(Stanislaus County Assessor's Parcel No. 002-08 120-1905-001)

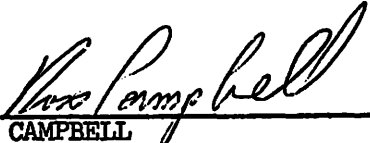
The Superintendent of Streets of the City of Modesto has been instructed by the City Council of the City of Modesto to notify you to construct or cause to be constructed certain improvements, a description of said improvements, the manner of their construction, and the materials to be used, to be as specified below:

Curb and sidewalk along the Street frontage abutting Coffee Road on the East side of Block 12937 in the City of Modesto, all of said construction to be in accordance with City of Modesto standards.

The City Council will hear and pass upon objections or protests, if any, which may be raised by any property owner or other interested persons at 4:00 p.m. on the 3rd day of June, 1974, in the City Council Chambers, located in the City Hall at 801 Eleventh Street, Modesto, California.

If construction is not commenced within sixty (60) days, or if construction is not diligently and without interruption prosecuted to completion, the Superintendent of Streets shall cause the construction to be done and the cost of the same shall be a lien on the property.

Dated the 14th day of May, 19 74.



ROSS CAMPBELL
Superintendent of Streets
City of Modesto

NOTICE IS HEREBY GIVEN:

NAME Marion W. & Ruth L. Clark

ADDRESS 702 Auburn Street, Modesto, CA 95350

OWNER OF RECORD OF PROPERTY DESCRIBED AS FOLLOWS:

All that real property in the City of Modesto, County of Stanislaus, State of California, described as follows:

The North 144 feet of the South 389.94 feet of Lot 21 of Coffee Colony as per map filed January 13, 1906 in Volume 2 of Maps, Page 22, Stanislaus County Records.

(Stanislaus County Assessor's Parcel No. 002-08 120-1910-001)


The Superintendent of Streets of the City of Modesto has been instructed by the City Council of the City of Modesto to notify you to construct or cause to be constructed certain improvements, a description of said improvements, the manner of their construction, and the materials to be used, to be as specified below:

Curb and sidewalk along the Street frontage abutting Coffee Road on the East side of Block 12937 in the City of Modesto, all of said construction to be in accordance with City of Modesto standards.

The City Council will hear and pass upon objections or protests, if any, which may be raised by any property owner or other interested persons at 4:00 p.m. on the 3rd day of June, 1974, in the City Council Chambers, located in the City Hall at 801 Eleventh Street, Modesto, California.

If construction is not commenced within sixty (60) days, or if construction is not diligently and without interruption prosecuted to completion, the Superintendent of Streets shall cause the construction to be done and the cost of the same shall be a lien on the property.

Dated the 14th day of May, 1974.



ROSS CAMPBELL
Superintendent of Streets
City of Modesto

NOTICE IS HEREBY GIVEN:

NAME P. J. & Lillian Knutson

ADDRESS 2305 Coffee Road, Modesto, CA 95355

OWNER OF RECORD OF PROPERTY DESCRIBED AS FOLLOWS:

All that real property in the City of Modesto, County of Stanislaus, State of California, described as follows:

The South 144 feet of the North 922.82 feet of Lot 21 of Coffee Colony as per map filed January 13, 1906 in Volume 2 of Maps, Page 22, Stanislaus County Records.

(Stanislaus County Assessor's Parcel No. 002-08 120-1908-001)


The Superintendent of Streets of the City of Modesto has been instructed by the City Council of the City of Modesto to notify you to construct or cause to be constructed certain improvements, a description of said improvements, the manner of their construction, and the materials to be used, to be as specified below:

Curb and sidewalk along the Street frontage abutting Coffee Road on the East side of Block 12937 in the City of Modesto, all of said construction to be in accordance with City of Modesto standards.

The City Council will hear and pass upon objections or protests, if any, which may be raised by any property owner or other interested persons at 4:00 p.m. on the 3rd day of June, 1974, in the City Council Chambers, located in the City Hall at 801 Eleventh Street, Modesto, California.

If construction is not commenced within sixty (60) days, or if construction is not diligently and without interruption prosecuted to completion, the Superintendent of Streets shall cause the construction to be done and the cost of the same shall be a lien on the property.

Dated the 14th day of May, 1974.



ROSS CAMPBELL
Superintendent of Streets
City of Modesto

NOTICE

NOTICE IS HEREBY GIVEN:

NAME Michael & Victoria M. Masellis

ADDRESS 2912 Windsor Lane, Modesto, CA 95350

OWNER OF RECORD OF PROPERTY DESCRIBED AS FOLLOWS:

All that real property in the City of Modesto, County of Stanislaus, State of California, described as follows:

The South 70 feet of the North 240 feet of Lot 21 of Coffee Colony as per map filed January 13, 1906 in Volume 2 of Maps, Page 22, Stanislaus County Records.

(Stanislaus County Assessor's Parcel No. 002-08 120-1901-001)


The Superintendent of Streets of the City of Modesto has been instructed by the City Council of the City of Modesto to notify you to construct or cause to be constructed certain improvements, a description of said improvements, the manner of their construction, and the materials to be used, to be as specified below:

Curb and sidewalk along the Street frontage abutting Coffee Road on the East side of Block 12937 in the City of Modesto, all of said construction to be in accordance with City of Modesto standards.

The City Council will hear and pass upon objections or protests, if any, which may be raised by any property owner or other interested persons at 4:00 p.m. on the 3rd day of June, 1974, in the City Council Chambers, located in the City Hall at 801 Eleventh Street, Modesto, California.

If construction is not commenced within sixty (60) days, or if construction is not diligently and without interruption prosecuted to completion, the Superintendent of Streets shall cause the construction to be done and the cost of the same shall be a lien on the property.

Dated the 14th day of May, 1974.



ROSS CAMPBELL
Superintendent of Streets
City of Modesto

NOTICE IS HEREBY GIVEN:

NAME Elsie May & Delton L. Peebler

ADDRESS 2317 Coffee Road, Modesto, CA 95355

OWNER OF RECORD OF PROPERTY DESCRIBED AS FOLLOWS:

All that real property in the City of Modesto, County of Stanislaus, State of California, described as follows:

The South 71 feet of the North 778.82 feet of Lot 21 of Coffee Colony as per map filed January 13, 1906 in Volume 2 of Maps, Page 22, Stanislaus County Records.

(Stanislaus County Assessor's Parcel No. 002-08 120-1907-001)


The Superintendent of Streets of the City of Modesto has been instructed by the City Council of the City of Modesto to notify you to construct or cause to be constructed certain improvements, a description of said improvements, the manner of their construction, and the materials to be used, to be as specified below:

Curb and sidewalk along the street frontage abutting Coffee Road on the East side of Block 12937 in the City of Modesto, all of said construction to be in accordance with City of Modesto standards.

The City Council will hear and pass upon objections or protests, if any, which may be raised by any property owner or other interested persons at 4:00p.m. on the 3rd day of June, 1974, in the City Council Chambers, located in the City Hall at 801 Eleventh Street, Modesto, California.

If construction is not commenced within sixty (60) days, or if construction is not diligently and without interruption prosecuted to completion, the Superintendent of Streets shall cause the construction to be done and the cost of the same shall be a lien on the property.

Dated the 14th day of May, 19 74.


ROSS CAMPBELL
Superintendent of Streets
City of Modesto

NOTICE IS HEREBY GIVEN:

NAME Arlie & Hope Ralls

ADDRESS 7410 Tikchik Circle, Anchorage, Alaska 99504

OWNER OF RECORD OF PROPERTY DESCRIBED AS FOLLOWS:

All that real property in the City of Modesto, County of Stanislaus, State of California, described as follows:

The South 100 feet of the North 502.02 feet of Lot 21 of Coffee Colony as per map filed January 13, 1906 in Volume 2 of Maps, Page 22, Stanislaus County Records.

(Stanislaus County Assessor's Parcel No. 002-08 120-1903-001)


The Superintendent of Streets of the City of Modesto has been instructed by the City Council of the City of Modesto to notify you to construct or cause to be constructed certain improvements, a description of said improvements, the manner of their construction, and the materials to be used, to be as specified below:

Curb and sidewalk along the Street frontage abutting Coffee Road on the East side of Block 12937 in the City of Modesto, all of said construction to be in accordance with City of Modesto standards.

The City Council will hear and pass upon objections or protests, if any, which may be raised by any property owner or other interested persons at 4:00 p.m. on the 3rd day of June, 1974, in the City Council Chambers, located in the City Hall at 801 Eleventh Street, Modesto, California.

If construction is not commenced within sixty (60) days, or if construction is not diligently and without interruption prosecuted to completion, the Superintendent of Streets shall cause the construction to be done and the cost of the same shall be a lien on the property.

Dated the 14th day of May, 1974.



ROSS CAMPBELL
Superintendent of Streets
City of Modesto

N O T I C E

NOTICE IS HEREBY GIVEN:

NAME Rosa B. Rhodes

ADDRESS 2405 Coffee Road, Modesto, CA 95355

OWNER OF RECORD OF PROPERTY DESCRIBED AS FOLLOWS:

All that real property in the City of Modesto, County of Stanislaus, State of California, described as follows:

The South 64.8 feet of the North 566.82 feet of Lot 21 of Coffee Colony as per map filed January 13, 1906 in Volume 2 of Maps, Page 22, Stanislaus County Records.

(Stanislaus County Assessor's Parcel No. 002-08 120-1904-001)


The Superintendent of Streets of the City of Modesto has been instructed by the City Council of the City of Modesto to notify you to construct or cause to be constructed certain improvements, a description of said improvements, the manner of their construction, and the materials to be used, to be as specified below:

Curb and sidewalk along the Street frontage abutting Coffee Road on the East side of Block 12937 in the City of Modesto, all of said construction to be in accordance with City of Modesto standards.

The City Council will hear and pass upon objections or protests, if any, which may be raised by any property owner or other interested persons at 4:00 p.m. on the 3rd day of June, 1974, in the City Council Chambers, located in the City Hall at 801 Eleventh Street, Modesto, California.

If construction is not commenced within sixty (60) days, or if construction is not diligently and without interruption prosecuted to completion, the Superintendent of Streets shall cause the construction to be done and the cost of the same shall be a lien on the property.

Dated the 14th day of May, 1974.



ROSS CAMPBELL
Superintendent of Streets
City of Modesto

NOTICE IS HEREBY GIVEN:

NAME Harry G. & Hilda A. Russell

ADDRESS 2217 Coffee Road, Modesto, CA 95355

OWNER OF RECORD OF PROPERTY DESCRIBED AS FOLLOWS:

All that real property in the City of Modesto, County of Stanislaus, State of California, described as follows:

The South 245.94 feet of Lot 21 of Coffee Colony as per map filed January 13, 1906 in Volume 2 of Maps, Page 22, Stanislaus County Records.

(Stanislaus County Assessor's Parcel No. 002-08 013-3905-001)


The Superintendent of Streets of the City of Modesto has been instructed by the City Council of the City of Modesto to notify you to construct or cause to be constructed certain improvements, a description of said improvements, the manner of their construction, and the materials to be used, to be as specified below:

Curb and sidewalk along the Street frontage abutting Coffee Road on the East side of Block 12937 in the City of Modesto, all of said construction to be in accordance with City of Modesto standards.

The City Council will hear and pass upon objections or protests, if any, which may be raised by any property owner or other interested persons at 4:00 p.m. on the 3rd day of June, 1974, in the City Council Chambers, located in the City Hall at 801 Eleventh Street, Modesto, California.

If construction is not commenced within sixty (60) days, or if construction is not diligently and without interruption prosecuted to completion, the Superintendent of Streets shall cause the construction to be done and the cost of the same shall be a lien on the property.

Dated the 14th day of May, 1974.



ROSS CAMPBELL
Superintendent of Streets
City of Modesto

MODESTO CITY COUNCIL
RESOLUTION NO. 74-376

A RESOLUTION ADOPTING AN AFFIRMATIVE ACTION PROGRAM FOR THE CITY OF MODESTO AND DIRECTING THE CITY MANAGER TO IMPLEMENT SAID PROGRAM, AND RESCINDING RESOLUTION NO. 73-768.

WHEREAS, the City of Modesto has been, is, and will continue to be committed to the principle that equal employment opportunities in the public service of the city under the Merit System and with those who contract to do business with the city must be afforded to all persons regardless of race, color, religion, sex, or national origin, and

WHEREAS, equal employment opportunity may be insured only by a carefully administered program designed to eliminate any practices, standards, or conditions which would artificially deprive or tend to deprive any individual of employment opportunities, and

WHEREAS, the City Manager has submitted a proposed revised Affirmative Action Program for the City of Modesto dated May 1974, a copy of which is marked Exhibit "A" and attached hereto, and

WHEREAS, said revised Affirmative Action Program is designed to increase the number of ethnic minority and other disadvantaged people in the public service of the city to insure that such increases be representative of the city's ethnic composition, to assure that private contractors who do business with the city offer equal employment opportunities to all persons and to offer equal opportunity for minority entrepreneurs to compete to do business with the city, and

WHEREAS, this Council desires to adopt and implement said Affirmative Action Program,

NOW, THEREFORE, BE IT RESOLVED by the Council of the City of Modesto that it hereby declares that the City of Modesto is committed to the principle that equal employment opportunities in the public service of the city under the Merit System and with those who contract to do business with the city must be afforded to all persons regardless of race, color, religion, sex, or national origin and that said principle be achieved through an Affirmative Action Program.

BE IT FURTHER RESOLVED that the Affirmative Action Program of the City of Modesto dated May 1974, submitted by the City Manager, a copy of which is marked Exhibit "A" and attached hereto, is hereby adopted as the Affirmative Action Program for the City of Modesto, and the City Manager is hereby directed to take the necessary steps to implement said program.

BE IT FURTHER RESOLVED that Resolution No. 73-768 adopted September 4, 1973, is hereby rescinded.

The foregoing resolution was introduced at a regular meeting of the Council of the City of Modesto held on the 13th day of May, 1974, by Councilman Dunlap, who moved its adoption, which motion being duly seconded by Councilman Kullijian, was upon roll call carried and the resolution adopted by the following vote:

AYES: Councilmen: Dunlap, Kullijian, Simon, Mayor Davies

NOES: Councilmen: None

ABSENT: Councilmen: Elliott, Mensinger, Newton

ATTEST:

W. T. Chynoweth
W. T. CHYNOWETH, City Clerk

(SEAL)

APPROVED AS TO FORM:

By Belwin L. Johnson
BELWIN L. JOHNSON, City Attorney

CITY OF MODESTO

AFFIRMATIVE ACTION PROGRAM

MAY 1974

EXHIBIT "A"

TABLE OF CONTENTS

Section		Page
I	GENERAL POLICY STATEMENT	1-2
	Policy	1
	Objectives	1
	Responsibility	2
	Evaluation	2
II	IN HOUSE PROGRAM	3-5
	Accessibility Requirements	3
	Hiring	3
	Promotion	4
	Grievance Machinery	4
	Staff Training	4
	Community Relations	4
	Contractor Compliance & <i>Third Party Contracts</i>	5
	Summary	5
III	TABLES	6-11

I. GENERAL POLICY STATEMENT

Policy

1. The City of Modesto has been, is, and will continue to be committed to the principle that equal employment opportunities in the public service of the City under the Merit System must be afforded to all persons regardless of race, color, religion, age, sex, or national origin. Equal opportunities shall apply to hiring, compensation, benefits, terms, conditions, privileges of employment, *and shall be required of those who contract to do business with or for the City.*
2. The City recognizes that equal employment opportunity may be insured only by a carefully administered program designed to eliminate any practices, standards, or conditions which would artificially deprive or tend to deprive any individual of employment opportunities.

Objectives

1. To remove artificial, arbitrary, or unnecessary barriers to employment and thereby increase opportunities for employment. To achieve equality of employment opportunities for all qualified persons.
2. To achieve a representation of minority and disadvantaged persons in City employment at all levels and in all categories so that a truly community representative work force may exist.
3. To carry Affirmative Action beyond hiring, especially into the areas of training and education, so that personal development and promotions may occur.
4. To involve seven persons in an Affirmative Action Committee. The City Manager is to appoint three department heads and two minority employees for three year terms and shall also appoint two City residents who are qualified to present the minority and disadvantaged person's view, for terms of three years. This committee shall be a resource and advisory group. The committee members shall select a chairman and all members shall have equal voting rights.
5. *To assure that each private contractor is in compliance with Executive Order No. 11246 and to offer equal opportunity for minority entrepreneurs to compete for contracts and subcontracts with the City of Modesto and those businesses contracting to supply goods and services to the City.*

GENERAL POLICY STATEMENT (Continued)

Responsibilities

1. The City Manager is responsible for the overall coordination, implementation, and interpretation of the Affirmative Action Program and to receive, review, and determine appropriate action on recommendations received from Affirmative Action Committee.
2. The Director of Personnel (City Manager) is responsible for reviewing and implementing any segments of the Program that deal with the merit system rules and regulations.
3. All department heads are responsible for reviewing the job classification structure of their respective departments in regards to education, experience, and skills required. The purpose of this review is to eliminate requirements that are non-essential. In addition, all departments shall continue to improve training, performance reviews, and exit interviews to meet current needs. All department heads will report on the Program's development in their areas of responsibility to the City Manager.
4. All management and supervisory personnel are to give this policy full support through leadership and personal example. Further, such personnel will be responsible for implementing and publicizing the policies of the Affirmative Action Program and to make every effort to insure that goals are achieved. Also, they must involve all employees in providing solutions to any problems that arise in the program.
5. The Affirmative Action Committee shall present ideas, recommendations, and plans for Affirmative Action to obtain and maintain the established goals to the City Manager. Also, the Committee shall define and identify minority and disadvantaged groups.
6. The Personnel Officer shall review present personnel policies and procedures. Any corrective action that is deemed necessary shall be submitted to the City Manager. Also, a continuing employment ethnic census will be made and the results are to be used in setting goals and to evaluate the program. The census is not a quota system but will merely indicate guidelines.
7. *The City Clerk will make certain that each bidder submits with the bid certification, a guarantee of compliance with the Affirmative Action Program of the City and all federal and state laws and regulations relating to equal opportunity employment.*

Evaluation

1. The City Manager shall continuously monitor the Program and review the Program with all department heads and the Affirmative Action Committee.
2. The City Manager will submit at least an annual report of

II. IN HOUSE PROGRAM

Accessibility Requirements

In keeping with the essence and intent of Executive Order No. 11246 (as amended by Executive Order No. 11375) *and this* Affirmative Action Program, the following tables are offered as a guide for the future hiring of minorities by the City of Modesto.

Table 1 shows the current (as of June 1, 1973) minority distribution profile for the entire city.

Table 2 shows the current (as of June 1, 1973) minority distribution profile for the five departmental groups within the city structure. Of the five departmental groups, only the Administration group contains departments that are not self-evident and they are: the City Manager's Office, Finance, City Clerk's Office, City Attorney's Office, and Planning.

Table 3 shows the accessibility requirements for the various job categories within the city structure. The requirements reveal the need for minorities at the various levels.

Hiring

The hiring practices under the Affirmative Action Program will attempt to interest more minorities in the employment possibilities offered by the City of Modesto. Although the City's current minority employment profile is not far from being at the desired distribution level, a special effort has been put forward in the past, and will continue in the future, in order to attract minorities.

Notice of employment opportunities reach the minority communities via various media. For example, advertisements have been and will continue to be placed in local newspapers, on local television and radio (including Spanish speaking). Also, efforts will be made to contact minorities through the *Employment Development Department*.

Although there are no local minority publications, the people which they could reach are and will be reached by personal contact. The personal touch is also utilized in job counseling, training and testing. In testing particularly, when a language problem exists, the test proctor has in the past and will continue to read the questions to the applicant.

Promotion

As may be seen from the table marked 3, there is a definite need for more minorities to move up to supervisory and administrative positions. It is the policy of the City of Modesto to attempt to upgrade minorities already employed by the City, as well as to recruit them. Minorities, as well as other members of the City's organization, are upgraded on the basis of performance and the passage of various promotional tests. The City, rather than establish a formal training program, relies on entry level junior positions. These positions require no experience and may be filled by untrained persons. While in these positions, persons gain the necessary experience for promotion and are advised as to what type of formal education to seek in order to ensure success within their chosen career fields.

Grievance Machinery

The grievance machinery for the City of Modesto may be broken down into two categories: informal and formal. The informal procedure consists for the most part of informal conversations between employee and supervisor. If the grievance is of such a nature that it cannot be resolved informally, then there are formal procedures which may be utilized for its resolution.

The formal grievance procedure consists of written grievances submitted first to the supervisor. If satisfaction is not forthcoming, then the grievance is forwarded up the chain of command up to and including the City Manager (EEO Officer). The decision of the City Manager is final.

Staff Training

It will be the responsibility of the EEO Officer to inform and train staff members. He may designate some of this responsibility to the EEO Committee as well as other department heads. Review and evaluation of the program's progress will occur at six month intervals. Each department head will be made aware of the needs of his department and will be encouraged to bring his department up to the desired level.

Community Relations

The EEO Officer will attempt in every way to become aware of the needs of the minority communities in the City of Modesto. Along with other staff members, he will seek to establish and maintain lines of communication with the various minority group leaders within the city.

Contractor Compliance

Each bidder shall submit with his bid certification that he is in compliance with the Civil Rights Act of 1964, Executive Order No. 11246, the California Fair Employment Practices Act, and any other applicable federal and state laws and regulations relating to equal opportunity employment, including laws and regulations hereinafter enacted.

Minority Enterprise Program

The City shall comply with the intent of Executive Order No. 11625 by identifying and encouraging minority enterprises to enter the bidding processes of the City of Modesto. When potential minority bidders are identified, they will be contacted and made familiar with the bidding process. Bid application forms will be forwarded to them along with other potential contractors.

Summary

The City of Modesto has been and will continue to be committed to the principle of equal employment opportunity. Because of this commitment, the City has established an Affirmative Action Program to insure equal employment opportunities and to eliminate practices, standards or conditions which artificially deprive individuals of employment opportunities.

The program not only seeks to eliminate the negative aspects of unequal treatment but does so in a positive manner. By seeking minority community members and actively recruiting them, the City hopes to establish among its employees a minority distribution profile congruent to that which is reflected by the City's population. The Affirmative Action Program is not limited to recruiting but also provides for the training and upgrading of minority group members.

The City of Modesto is aware of its employment shortcomings both overall and departmentally and is attempting to rectify them. It will be the combined responsibility of the EEO Officer, the EEO Committee, the Personnel Officer, and the department heads to fill vacant positions with qualified minority individuals. The City is aware also of the number of minority persons who should be either upgraded or hired in order to bring the job category figures up to an acceptable level.

It is believed that within the next four year period the goals of the Affirmative Action Program will be achieved either through the hiring of minorities for newly created positions or by utilizing positions which become available through turnover.

TABLE 2

ACCESSIBILITY REQUIREMENTS

DEPARTMENT WIDE
 CURRENT POSITIONS
 IN CITY SERVICE
 AS OF JUNE 1, 1973
 ADMINISTRATION:
 CURRENT POSITIONS
 ACCESSIBILITY REQUIREMENTS
 SHORTCOMINGS
 FIRE DEPARTMENT:
 CURRENT POSITIONS
 ACCESSIBILITY REQUIREMENTS
 SHORTCOMINGS
 POLICE DEPARTMENT:
 CURRENT POSITIONS
 ACCESSIBILITY REQUIREMENTS
 SHORTCOMINGS
 PARKS AND RECREATION:
 CURRENT POSITIONS
 ACCESSIBILITY REQUIREMENTS
 SHORTCOMINGS

	TOTAL		N		O		AO		SAM		C	
	M	F	M	F	M	F	M	F	M	F	M	F
DEPARTMENT WIDE	TOTAL		TOTAL		TOTAL		TOTAL		TOTAL		TOTAL	
CURRENT POSITIONS	454	68	14	0	3	1	16	1	21	0	400	66
IN CITY SERVICE	522		14		4		17		21		466	
AS OF JUNE 1, 1973												
ADMINISTRATION:	21	30	0	0	0	1	0	0	0	0	21	29
CURRENT POSITIONS	51		0		1		0		0		21	29
ACCESSIBILITY REQUIREMENTS	13	26	(0) .46	(1) .66	(0) .12	(0) .18	(0) .32	(1) .45	(2) 1.89	(3) 2.70	(18) 18.21	(26) 26.01
SHORTCOMINGS	39		1.12(1) under 1		30(0) over 1		76(1) under 1		4.59(5) under 5		44.22(44) over 6	
FIRE DEPARTMENT:	81	2	1	0	0	0	0	0	1	0	79	2
CURRENT POSITIONS	83		1		0		0		1		79	2
ACCESSIBILITY REQUIREMENTS	81	2	(2) 1.78	(0) .05	(0) .48	(0) .01	(1) 1.22	(0) .03	(8) 7.29	(0) .18	(70) 70.23	(2) 1.73
SHORTCOMINGS	83		1.83(2) under 1		49(0) over 0		1.25(1) under 1		7.47(8) under 7		71.96(72) over 3	
POLICE DEPARTMENT:	106	22	2	0	0	0	5	1	7	0	92	21
CURRENT POSITIONS	128		2		0		6		7		92	21
ACCESSIBILITY REQUIREMENTS	106	22	(7) 2.33	(1) .49	(1) .64	(0) .13	(2) 1.59	(0) .33	(9) 9.54	(2) 1.98	(92) 91.90	(21) 19.0
SHORTCOMINGS	128		2.82(3) under 1		77(1) under 1		1.92(2) over 4		11.53(11) under 4		110.91(111) over 2	
PARKS AND RECREATION:	66	6	4	0	2	0	4	0	6	0	50	6
CURRENT POSITIONS	72		4		2		4		6		50	6
ACCESSIBILITY REQUIREMENTS	66	6	(2) 1.45	(0) .13	(0) .40	(0) .03	(1) .99	(0) .09	(6) 5.94	(1) .54	(57) 57.22	(6) 5.20
SHORTCOMINGS	72		1.58(2) over 2		43(0) over 2		1.08(1) over 3		6.48(7) under 1		62.47(62) under 6	

TABLE 3

ACCESSIBILITY REQUIREMENTS

JOB CATEGORIES

MANAGERIAL:

CURRENT POSITIONS

ACCESSIBILITY REQUIREMENT

SHORTCOMINGS

PROFESSIONAL & TECHNICAL:

CURRENT POSITIONS

ACCESSIBILITY REQUIREMENT

SHORTCOMINGS

CLERICAL & OFFICE:

CURRENT POSITIONS

ACCESSIBILITY REQUIREMENT

SHORTCOMINGS

CUSTODIAL & SERVICE:

CURRENT POSITIONS

ACCESSIBILITY REQUIREMENT

SHORTCOMINGS

TOTALS:

CURRENT POSITIONS

ACCESSIBILITY REQUIREMENT

SHORTCOMINGS

JOB CATEGORIES	TOTAL		M		F		M		F		M		F		M		F	
	M	F	M	F	M	F	M	F	M	F	M	F	M	F	M	F	M	F
MANAGERIAL:	TOTAL		TOTAL		TOTAL		TOTAL		TOTAL		TOTAL		TOTAL		TOTAL		TOTAL	
CURRENT POSITIONS	57	2	0	0	1	0	0	0	0	0	0	0	0	56	2			
ACCESSIBILITY REQUIREMENT	59		0		1													
SHORTCOMINGS	57	2	(1)	(0)	(1)	(0)	(1)	(0)	(1)	(0)	(5)	(0)	(4)	(2)	58			
PROFESSIONAL & TECHNICAL:	TOTAL		TOTAL		TOTAL		TOTAL		TOTAL		TOTAL		TOTAL		TOTAL		TOTAL	
CURRENT POSITIONS	60	7	0	0	2	1	0	0	0	0	0	0	58	6				
ACCESSIBILITY REQUIREMENT	67		0		3													
SHORTCOMINGS	60	7	(2)	(0)	(0)	(0)	(1)	(0)	(1)	(0)	(5)	(1)	(5)	(6)	64			
CLERICAL & OFFICE:	TOTAL		TOTAL		TOTAL		TOTAL		TOTAL		TOTAL		TOTAL		TOTAL		TOTAL	
CURRENT POSITIONS	5	58	1	0	0	0	0	1	0	0	0	0	4	57				
ACCESSIBILITY REQUIREMENT	63		1		0													
SHORTCOMINGS	7	56	(0)	(1)	(0)	(0)	(0)	(1)	(0)	(1)	(1)	(5)	(5)	(50)	61			
CUSTODIAL & SERVICE:	TOTAL		TOTAL		TOTAL		TOTAL		TOTAL		TOTAL		TOTAL		TOTAL		TOTAL	
CURRENT POSITIONS	332	1	13	0	0	0	16	0	21	0	287	1						
ACCESSIBILITY REQUIREMENT	333		13		0		16		21		283							
SHORTCOMINGS	332	1	(7)	(0)	(2)	(0)	(5)	(0)	(30)	(0)	(288)	(1)						
TOTALS:	TOTAL		TOTAL		TOTAL		TOTAL		TOTAL		TOTAL		TOTAL		TOTAL		TOTAL	
CURRENT POSITIONS	454	68	14	0	3	1	16	1	21	0	400	66						
ACCESSIBILITY REQUIREMENT	522		14		4		17		21		466							
SHORTCOMINGS	455	67	10	1	3	0	7	1	41	6	374	59						
	522		11	3	3	1	8	9	47	26	453	13						

TABLE 4

JOB TURNOVER - ENTRY LEVEL

<u>DEPARTMENT</u>	<u>TYPE & NUMBER OF TURNOVER</u>	<u>TOTAL</u>
	<u>1970</u>	
Public Works	L-8, A-3	11
Parks & Recreation	L-1, C-1	2
Police & Fire	L-1, C-7, P-9, F-3	21
Finance	C-3	3
		37
	<u>1971</u>	
Public Works	L-10	10
Parks & Recreation	L-6	6
Police & Fire	L-2, C-5, P-8, F-1	16
Finance	C-3	3
Parking & Traffic	L-1, A-3	4
		39
	<u>1972</u>	
Public Works	L-16, A-1, C-3	20
Parks and Recreation	L-5	5
Police & Fire	L-2, C-3, P-2, F-3	10
Finance	C-5	5
Planning	C-2	2
		40
	<u>1973 (As of 6-1-73)</u>	
Public Works	L-10, C-1, A-1	12
Police & Fire	L-1, C-3, P-3, F-2	9
Finance	C-1	1
Planning	A-1, C-1	2
		24
	GRAND TOTAL	140
	Average Per Year	35

* L-Laborer and Skilled
P-Policeman

C- Clerical
F-Fireman

A-Aide

TABLE 5

AFFIRMATIVE ACTION TIMETABLE

The following time schedule is to be used to insure that the City work force is representative of the community.

1. By June 30, 1974, the work force makeup will be at least representative of the racial population makeup of the City of Modesto.

Neither this goal, nor the schedule under item #2, will be construed to mean that a quota system is to be maintained by the City of Modesto. A racially representative work force is a minimal standard. The hiring of racial minorities will continue after the representative level has been accomplished and they will be eligible to apply for and be hired into any and all openings.

2. The following schedule will be used in order to obtain ethnic representation throughout the organization in the various levels and occupational groups.

New Hires & Promotions:

Clerical	- 1 Black - June 30, 1974
	6 Spanish Surname - June 30, 1974
Custodial & Service	- 2 Spanish Surname - June 30, 1974
	2 Spanish Surname - June 30, 1975
	2 Oriental - June 30, 1975
	2 Spanish Surname - June 30, 1976
Managerial	- 1 Black - June 30, 1975
	2 Spanish Surname - June 30, 1975
	2 Spanish Surname - June 30, 1976
	2 Spanish Surname - June 30, 1977
Professional & Technical	- 1 Spanish Surname - September 30, 1973
	1 Spanish Surname - June 30, 1974
	1 Black - June 30, 1975
	1 Spanish Surname - June 30, 1976
	1 Black - June 30, 1976
	1 Spanish Surname - June 30, 1977

The above has been projected by using expected turnover patterns and anticipated growth in the number of employees.

A constant effort will be maintained to employ females and prepare present employees for promotional examinations.

MODESTO CITY COUNCIL
RESOLUTION NO. 74-377

A RESOLUTION SUPPORTING THE 1974 CLEAN WATER BOND ACT

WHEREAS, the State of California is now matching 75% Federal grants for construction of wastewater treatment facilities with 12 1/2% grants by use of funds from a previously authorized Clean Water Bond Issue; and

WHEREAS, an additional \$250 million Clean Water Bond Issue is needed to continue the State matching grant program beyond year 1974 for construction of wastewater treatment facilities essential for the protection of the water resources of the State of California; and

WHEREAS, the 1974 Clean Water Bond Issue will appear as Proposition 2 on the June 1974 primary ballot;

NOW, THEREFORE, BE IT RESOLVED that the City Council of the City of Modesto finds that the \$250 million 1974 Clean Water Bond Issue merits the support of this Council and all persons interested in protection of the State's water resources and does hereby urge its passage at the June election.

The foregoing resolution was introduced at a regular meeting of the Council of the City of Modesto held on the 13th day of May, 1974, By Councilman Dunlap , who moved its adoption, which motion being duly seconded by Councilman Kullijian , was upon roll call carried and the resolution adopted by the following vote:

AYES: Councilmen: Dunlap, Kullijian, Simon, Mayor Davies

NOES: Councilmen: None

ABSENT: Councilmen: Elliott, Mensinger, Newton

ATTEST: 
W. T. CHYNOWETH, City Clerk

MODESTO CITY COUNCIL
RESOLUTION NO. 74-378

A RESOLUTION GRANTING A VARIANCE TO FIRESTONE TIRE AND RUBBER COMPANY TO PERMIT THE PLACING OF PLANT MIX IN THE SIDEWALK AREA IN BLOCK 907, CORNER OF NORTH 9TH & HANEY, AND RESCINDING RESOLUTION NO. 63-415

WHEREAS, the City Council of the City of Modesto in 1963 granted a variance for a plant mix sidewalk to Gene Thompson and Joe Mineni, Jr. who owned the property at the northeast corner of North 9th and Haney, then known as the Red Barn property; and

WHEREAS, the property has now been acquired by Firestone Tire and Rubber Company; and

WHEREAS, it is now necessary to transfer the responsibility to the new owners for restoration of the sidewalk area to its original condition or require the installation of sidewalks; and

WHEREAS, the Director of Public Works in a memorandum dated May 8, 1974 has recommended that a variance be granted to Firestone Tire and Rubber Company to permit the blacktopping on its property in an area in the public right of way in Block 907, corner of North 9th & Haney Streets, subject to the following conditions:

NOW, THEREFORE, BE IT RESOLVED by the Council of the City of Modesto as follows:

1. Permittee will maintain the sidewalk area free of weeds and other hazards.
2. At such time as the existing plant mix sidewalk becomes hazardous to pedestrian traffic, as determined by the Director of Public Works, permittee shall remove the plant mix sidewalk and install concrete sidewalk in accordance with the standard specifications of the City.
3. Permittee, its successors and assigns, during the term of this permit, shall indemnify and save the City harmless of and from any and all claims and liabilities for damages, costs and charges of any kind or character arising out of, relating in any way to, or in any way connected with the exercise of the rights granted by this permit.
4. Permittee shall provide and keep in force during the life of this permit a policy of public liability and property damage insurance

against liability for personal injury, including accidental death, as well as liability for property damage which may arise in any way out of the existence of the rights granted by this permit. Said insurance shall be in the form and for the amounts required by Section 7-1.109 of the Modesto Municipal Code. A certificate of insurance evidencing the insurance shall be filed with the City Clerk.

5. The City Clerk shall furnish permittee with a copy of this resolution. Permittee shall have thirty (30) days from and after the granting of this permit within which to file written acceptance of this permit and no right shall be conferred hereby until said acceptance is filed.

BE IT FURTHER RESOLVED that Resolution No. 63-415 is hereby rescinded.

The foregoing resolution was introduced at a regular meeting of the Council of the City of Modesto held on the 13th day of May, 1974, by Councilman Dunlap, who moved its adoption, which motion being duly seconded by Councilman Kullijian, was upon roll call carried and the resolution adopted by the following vote:

AYES: Councilmen: Dunlap, Kullijian, Simon, Mayor Davies

NOES: Councilmen: None

ABSENT: Councilmen: Elliott, Mensinger, Newton

ATTEST:


W. T. CHYNOWETH, City Clerk

MODESTO CITY COUNCIL
RESOLUTION NO. 74-379

A RESOLUTION APPROVING SUBMISSION OF ANNUAL TRANSPORTATION CLAIM
TO STANISLAUS AREA ASSOCIATION OF GOVERNMENTS (SAAG)

WHEREAS, money is available from the local transportation funds for use by the City of Modesto in carrying out various activities related to transportation; and

WHEREAS, the use of these funds is allocated annually from the Transportation Fund in accordance with established priorities; and

WHEREAS, the City's claim has been prepared in accordance with those priorities and provides for the use of the Transportation Funds as follows:

A. Transportation	
1. Bus System	\$179,600
B. Transportation Planning	
1. Regional Transportation Planning	1,865
C. Street Construction	
1. Rose Avenue Project	217,000
2. Crows Landing Road Project	113,000
3. Prescott/Carpenter Overpass	100,000
D. Uncommitted Balance	<u>134,251</u>
Total 1974-75 Transportation Fund Allotment	\$745,716

NOW, THEREFORE, BE IT RESOLVED by the Council of the City of Modesto that submission of the Annual Transportation Claim to Stanislaus Area Association of Governments (SAAG) in amount of \$745,716 for fiscal year 1974-75 is hereby approved.

The foregoing resolution was introduced at a regular meeting of the Council of the City of Modesto held on the 13th day of May, 1974, by Councilman Dunlap, who moved its adoption, which motion being duly seconded by Councilman Kullijian, was upon roll call carried and the resolution adopted by the following vote:

AYES: Councilmen: Dunlap, Kullijian, Simon, Mayor Davies

NOES: Councilmen: None

ABSENT: Councilmen: Elliott, Mensinger, Newton

ATTEST:


W. T. CHYNOWETH, City Clerk

MODESTO CITY COUNCIL
RESOLUTION NO. 74-380

A RESOLUTION APPROVING AGREEMENT BETWEEN THE CITY OF MODESTO AND STATE OF CALIFORNIA, EMPLOYMENT DEVELOPMENT DEPARTMENT, FOR CITY TO PROVIDE JOBS FOR W.I.N. PARTICIPANTS

BE IT HEREBY RESOLVED by the Council of the City of Modesto that the agreement between the City of Modesto and State of California, Employment Development Department for City to provide jobs for W.I.N. participants

be, and it is hereby approved.

BE IT FURTHER RESOLVED that the execution of said agreement by the designated city officials be authorized.

The foregoing resolution was introduced at a regular meeting of the Council of the City of Modesto held on the 13th day of May , 1974, by Councilman Dunlap , who moved its adoption, which motion being duly seconded by Councilman Kullijian, was upon roll call carried and the resolution adopted by the following vote:

AYES: Councilmen: Dunlap, Kullijian, Simon, Mayor Davies

NOES: Councilmen: None

ABSENT: Councilmen: Elliott, Mensinger, Newton

ATTEST:


W. T. CHYNOWETH, City Clerk

MODESTO CITY COUNCIL
RESOLUTION NO. 74-381

A RESOLUTION FINDING THAT THE TENTATIVE MAP OF
~~OAKRIDGE NO. 1 AND 2 SUBDIVISION~~
IS CONSISTENT WITH APPLICABLE GENERAL AND
SPECIFIC PLANS OF THE CITY OF MODESTO.

WHEREAS, the Planning Commission of the City of Modesto has by
Resolution No. 74-65, adopted May 7, 1974, approved the
tentative map of Oakridge No. 1 and 2 Subdivision, and

WHEREAS, the approval by the Planning Commission of the tentative
map of Oakridge No. 1 and 2 Subdivision was conditioned
upon a finding by this Council that said proposed subdivision, together with the pro-
visions for the subdivision's design and improvement, is consistent with applicable
general and specific plans of the City of Modesto.

NOW, THEREFORE, BE IT RESOLVED by the Council of the City of
Modesto that it hereby finds and determines that the proposed _____
Oakridge No. 1 and 2 Subdivision, together with the provisions
for its design and improvement, is consistent with applicable general and specific
plans of the City of Modesto.

The foregoing resolution was introduced at a regular meeting of the
Council of the City of Modesto held on the 13th day of May, 1974,
by Councilman Dunlap, who moved its adoption, which motion being duly
seconded by Councilman Kullijian, was upon roll call carried and the
resolution adopted by the following vote:

AYES: Councilmen: Dunlap, Kullijian, Simon, Mayor Davies

NOES: Councilmen: None

ABSENT: Councilmen: Elliott, Mensinger, Newton

ATTEST: _____

W. T. Chynoweth
W. T. CHYNOWETH, City Clerk

(SEAL)

APPROVED AS TO FORM:

By Elwyn L. Johnson
ELWYN L. JOHNSON, City Attorney

MODESTO CITY COUNCIL
RESOLUTION NO. 74-382

A RESOLUTION FINDING THAT THE TENTATIVE MAP OF
CARVER VILLAGE SUBDIVISION
IS CONSISTENT WITH APPLICABLE GENERAL AND
SPECIFIC PLANS OF THE CITY OF MODESTO.

WHEREAS, the Planning Commission of the City of Modesto has by
Resolution No. 74-66, adopted May 7, 1974, approved the
tentative map of Carver Village Subdivision, and

WHEREAS, the approval by the Planning Commission of the tentative
map of Carver Village Subdivision was conditioned
upon a finding by this Council that said proposed subdivision, together with the pro-
visions for the subdivision's design and improvement, is consistent with applicable
general and specific plans of the City of Modesto.

NOW, THEREFORE, BE IT RESOLVED by the Council of the City of
Modesto that it hereby finds and determines that the proposed Carver Village
Subdivision, together with the provisions
for its design and improvement, is consistent with applicable general and specific
plans of the City of Modesto.

The foregoing resolution was introduced at a regular meeting of the
Council of the City of Modesto held on the 13th day of May, 1974,
by Councilman Dunlap, who moved its adoption, which motion being duly
seconded by Councilman Kullijian, was upon roll call carried and the
resolution adopted by the following vote:

AYES: Councilmen: Dunlap, Kullijian, Simon, Mayor Davies

NOES: Councilmen: None

ABSENT: Councilmen: Elliott, Mensinger, Newton

ATTEST: W. T. Chynoweth
W. T. CHYNOWETH, City Clerk

(SEAL)

APPROVED AS TO FORM:

By Elwyn L. Johnson
ELWYN L. JOHNSON, City Attorney

MODESTO CITY COUNCIL
RESOLUTION NO. 74-383

A RESOLUTION APPROVING APPROPRIATION TRANSFER OF \$1,000 TO PROVIDE FUNDS NEEDED DUE TO THE INCREASE IN COST OF MATERIALS

BE IT RESOLVED by the Council of the City of Modesto that the following appropriation transfer(s) are approved:

PARK FUND (324)

FROM: General Reserve (60-324)	\$1,000
TO: Moose Park Stage 2 & 3 (6321-31-324)	100
Kewin Park Walks (6336-31-324)	900

(This request is necessary due to the increase in cost of materials)

The foregoing resolution was introduced at a regular meeting of the Council of the City of Modesto held on the 13th day of May, 1974, by Councilman Dunlap, who moved its adoption, which motion being duly seconded by Councilman Kullijian, was upon roll call carried and the resolution adopted by the following vote:

AYES: Councilmen: Dunlap, Kullijian, Simon, Mayor Davies

NOES: Councilmen: None

ABSENT: Councilmen: Elliott, Mensinger, Newton

ATTEST:


W. T. CHYNOWETH, City Clerk

MODESTO CITY COUNCIL
RESOLUTION NO. 74-384

A RESOLUTION APPROVING ADDENDUM TO CALL FOR BIDS FOR AIRPORT DEVELOPMENT AID PROGRAM (ADAP) NO. 8-06-0153-02

BE IT HEREBY RESOLVED by the Council of the City of Modesto that it hereby approves an addendum to the bid call for the Airport Development Aid Program (ADAP), No. 8-06-0153-02, changing the bid opening date from May 14, 1974 at 2:00 P.M. to May 21, 1974 at 2:00 P.M.

The foregoing resolution was introduced at a regular meeting of the Council of the City of Modesto held on the 13th day of May, 1974, by Councilman Kullijian, who moved its adoption, which motion being duly seconded by Councilman Dunlap, was upon roll call carried and the resolution adopted by the following vote:

AYES: Councilmen: Dunlap, Kullijian, Mensinger, Newton,
Vice Mayor Simon

NOES: Councilmen: None

ABSENT: Councilmen: Elliott, Mayor Davies

ATTEST:


W. T. CHYNOWETH, City Clerk

MODESTO CITY COUNCIL
RESOLUTION NO. 74-385

A RESOLUTION ACCEPTING THE CONSTRUCTION OF WATERLINES IN OLD ORCHARD
NO. 2 (Valley Construction)

WHEREAS, a report has been filed by the Director of Public
Works that the construction of waterlines in Old Orchard
No. 2
has been completed by Valley Construction

in accordance with the contract agreement dated October 15, 1973.

NOW, THEREFORE, BE IT RESOLVED that the construction of
waterlines in Old Orchard No. 2
be accepted from said contractor, Valley Construction

that notice of completion be filed with the Recorder of Stan-
islaus County and that payment of amounts due in the amount
of \$3,575.07 as provided in the contract, be authorized.

The foregoing resolution was introduced at a regular meet-
ing of the Council of the City of Modesto held on the 20th day
of May , 1974, by Councilman Simon , who moved
its adoption, which motion being duly seconded by Councilman
Dunlap , was upon roll call carried and the resolution
adopted by the following vote:

AYES: Councilmen: Dunlap, Elliott, Kullijian, Mensinger,
Simon, Mayor Davies

NOES: Councilmen: None

ABSENT: Councilmen: Newton

ATTEST: 
W. T. CHYNOWETH, City Clerk

MODESTO CITY COUNCIL
RESOLUTION NO. 74-386

A RESOLUTION ACCEPTING THE CONSTRUCTION OF WATERLINES IN MARTIN AVE., CLAYTON AVE., BLUE GUM AVE., AND CARPENTER ROAD (Rutan Construction Co.)

WHEREAS, a report has been filed by the Director of Public Works that the construction of waterlines in Martin Ave., Clayton Ave., Blue Gum Ave., and Carpenter Rd. has been completed by Rutan Construction Co.

in accordance with the contract agreement dated January 14, 1974.

NOW, THEREFORE, BE IT RESOLVED that the construction of Waterlines in Martin Ave., Clayton Ave., Blue Gum Ave., and Carpenter Rd. be accepted from said contractor, Rutan Construction Co.

that notice of completion be filed with the Recorder of Stanislaus County and that payment of amounts due in the amount of \$38,729.50 as provided in the contract, be authorized.

The foregoing resolution was introduced at a regular meeting of the Council of the City of Modesto held on the 20th day of May, 1974, by Councilman Simon, who moved its adoption, which motion being duly seconded by Councilman Dunlap, was upon roll call carried and the resolution adopted by the following vote:

AYES: Councilmen: Dunlap, Elliott, Kullijian, Mensinger, Simon, Mayor Davies
NOES: Councilmen: None
ABSENT: Councilmen: Newton

ATTEST:


W. T. CHYNOWETH, City Clerk

MODESTO CITY COUNCIL
RESOLUTION NO. 74-387

A RESOLUTION ACCEPTING THE CONSTRUCTION OF WATERLINES IN OLD ORCHARD
NO. 3 (Robco Construction Co.)

WHEREAS, a report has been filed by the Director of Public
Works that the construction of Waterlines in Old Orchard
No. 3
has been completed by Robco Construction Co.

in accordance with the contract agreement dated April 8, 1974.

NOW, THEREFORE, BE IT RESOLVED that the construction of
Waterlines in Old Orchard No. 3
be accepted from said contractor, Robco Construction Co.

that notice of completion be filed with the Recorder of Stan-
islaus County and that payment of amounts due in the amount
of \$9,212.46 as provided in the contract, be authorized.

The foregoing resolution was introduced at a regular meet-
ing of the Council of the City of Modesto held on the 20th day
of May , 1974, by Councilman Simon , who moved
its adoption, which motion being duly seconded by Councilman
Dunlap , was upon roll call carried and the resolution
adopted by the following vote:

AYES: Councilmen: Dunlap, Elliott, Kullijian, Mensinger,
Simon, Mayor Davies
NOES: Councilmen: None
ABSENT: Councilmen: Newton

ATTEST:


W. T. CHYNOWETH, City Clerk

MODESTO CITY COUNCIL
RESOLUTION NO. 74-388

A RESOLUTION ACCEPTING THE BID OF JOE MARTIN FOR THE CONSTRUCTION OF WATERLINE EXTENSION ON CROWS LANDING ROAD AND WHITMORE AVENUE, AND PERMITTING A. P. PIPELINE TO WITHDRAW THEIR LOW BID

WHEREAS, Resolution No. 74-259, adopted by the Council of the City of Modesto on April 8, 1974, approved the plans and specifications for the construction of waterline extension on Crows Landing Road and Whitmore Avenue and authorized the calling for bids, and

WHEREAS, the bids received for the construction of waterline extension on Crows Landing Road and Whitmore Avenue were opened at 10:00 A.M. on April 23, 1974, and later tabulated by the Director of Public Works for the consideration of the Council, and

WHEREAS, A. P. Pipeline, the low bidder, has requested to be permitted to withdraw its low bid due to errors made in the said bid; and

WHEREAS, the Department of Public Works has recommended that the request of A. P. Pipeline be granted and the bid of Joe Martin be accepted as the lowest responsible bid.

NOW, THEREFORE, BE IT RESOLVED by the Council of the City of Modesto that the request of A. P. Pipeline for permission to withdraw its low bid be granted and that the bid of Joe Martin in the amount of \$48,624.96 be accepted and the execution of a contract for the completion of the project by the City's designated officials be authorized.

The foregoing resolution was introduced at a regular meeting of the Council of the City of Modesto held on the 20th day of May, 1974, by Councilman Elliott, who moved its adoption, which motion being duly seconded by Councilman Dunlap, was upon roll call carried and the resolution adopted by the following vote:

AYES: Councilmen: Dunlap, Elliott, Kullijian, Mensinger,
Newton, Simon, Mayor Davies

NOES: Councilmen: None

ABSENT: Councilmen: None

ATTEST:


W. T. CHYNOWETH, City Clerk

MODESTO CITY COUNCIL
RESOLUTION NO. 74-389

A RESOLUTION ACCEPTING THE CONSTRUCTION OF TRAFFIC SIGNALS AND STREET LIGHTS AT TUOLUMNE AND ROSELAWN (Steiny and Company, Inc.)

WHEREAS, a report has been filed by the Director of Parking and Traffic that the construction of Traffic Signals and Street Lights at Tuolumne and Roselawn has been completed by Steiny and Company, Inc.

in accordance with the contract agreement dated November 27, 1972.

NOW, THEREFORE, BE IT RESOLVED that the construction of Traffic Signals and Street Lights at Tuolumne and Roselawn be accepted from said contractor, Steiny and Company, Inc.

that notice of completion be filed with the Recorder of Stanislaus County and that payment of amounts due in the amount of \$10,377.65 as provided in the contract, be authorized.


The foregoing resolution was introduced at a regular meeting of the Council of the City of Modesto held on the 20th day of May, 1974, by Councilman Simon, who moved its adoption, which motion being duly seconded by Councilman Dunlap, was upon roll call carried and the resolution adopted by the following vote:

AYES: Councilmen: Dunlap, Elliott, Kullijian, Mensinger, Simon, Mayor Davies

NOES: Councilmen: None

ABSENT: Councilmen: Newton

ATTEST:


W. T. CHYNOWETH, City Clerk

MODESTO CITY COUNCIL
RESOLUTION NO. 74-390

A RESOLUTION ACCEPTING THE BID OF PAC-POWER, INC. FOR TWO (2) AERIAL TOWERS, BODY AND CHASSIS

WHEREAS, Resolution No. 74-244 , adopted by the Council of the City of Modesto on April 1, 1974 , approved the plans and specifications for the furnishing of two (2) Aerial Towers, body and chassis and authorized the calling for bids, and

WHEREAS, the bids received for the furnishing of two (2) Aerial Towers, body and chassis were opened at 2:00 P.M. on April 23, 1974 and later tabulated by the Director of Finance for the consideration of the Council, and

WHEREAS, the Director of Finance has recommended that the bid of Pac-Power, Inc. in the amount of \$52,140.00 be accepted as the lowest responsible bid.


NOW, THEREFORE, BE IT RESOLVED by the Council of the City of Modesto that the bid of Pac-Power, Inc. in the amount of \$52,140.00

be accepted and the execution of a contract for the completion of the project by the City's designated officials be authorized.

The foregoing resolution was introduced at a regular meeting of the Council of the City of Modesto held on the 20th day of May, 1974 , by Councilman Simon , who moved its adoption, which motion being duly seconded by Councilman Dunlap , was upon roll call carried and the resolution adopted by the following vote:

AYES: Councilmen: Dunlap, Elliott, Kullijian, Mensinger,
Simon, Mayor Davies
NOES: Councilmen: None
ABSENT: Councilmen: Newton

ATTEST:


W. T. CHYNOWETH, City Clerk

MODESTO CITY COUNCIL
RESOLUTION NO. 74-391

A RESOLUTION APPROVING APPROPRIATION TRANSFER OF \$6,297 TO PROVIDE
ADDITIONAL FUNDS NEEDED FOR THE PURCHASE OF TWO AERIAL LADDER TRUCKS

BE IT RESOLVED by the Council of the City of Modesto that the
following appropriation transfer(s) are approved:

WORKING CAPITAL FUND (512)

FROM:	Equipment Rental Credits (219-48-512)	\$6,297.00
TO:	Aerial Tower (replacement) (5429-48-512)	\$4,094.00
	Truck, w/Aerial Tower, 19500 GVW (5446-48-512)	2,203.00

(To provide an additional amount for the purchase of two aerial ladder
trucks for use by the Street Trees Division)

The foregoing resolution was introduced at a regular meeting
of the Council of the City of Modesto held on the 20th day of
May , 19 74 , by Councilman Simon , who moved its adop-
tion, which motion being duly seconded by Councilman Dunlap , was
upon roll call carried and the resolution adopted by the following
vote:

AYES: Councilmen: Dunlap, Elliott, Kullijian, Mensinger,
Simon, Mayor Davies

NOES: Councilmen: None

ABSENT: Councilmen: Newton

ATTEST:


W. T. CHYNOWETH, City Clerk

MODESTO CITY COUNCIL
RESOLUTION NO. 74-392

A RESOLUTION ACCEPTING THE BID OF SERVICE MANUFACTURING CO. TO FURNISH ONE (1) NEW TELESCOPING AERIAL LIFT AND TOOL BODY FOR ELECTRICAL WORK

WHEREAS, Resolution No. 74-242 , adopted by the Council of the City of Modesto on April 1, 1974 , approved the plans and specifications for the furnishing of one (1) new telescoping aerial lift and tool body for electrical work and authorized the calling for bids, and

WHEREAS, the bids received for the furnishing of one (1) new telescoping aerial lift and tool body for electrical work were opened at 2:30 P.M. on April 23, 1974 and later tabulated by the Director of Finance for the consideration of the Council, and

WHEREAS, the Director of Finance has recommended that the bid of Service Manufacturing Co. in the amount of \$5,579.00

be accepted as the lowest responsible bid.

NOW, THEREFORE, BE IT RESOLVED by the Council of the City of Modesto that the bid of Service Manufacturing Co. in the amount of \$5,579.00

be accepted and the execution of a contract for the completion of the project by the City's designated officials be authorized.


The foregoing resolution was introduced at a regular meeting of the Council of the City of Modesto held on the 20th day of May, 1974 , by Councilman Simon , who moved its adoption, which motion being duly seconded by Councilman Dunlap , was upon roll call carried and the resolution adopted by the following vote:

AYES: Councilmen: Dunlap, Elliott, Kullijian, Mensinger,
Simon, Mayor Davies

NOES: Councilmen: None

ABSENT: Councilmen: Newton

ATTEST:


W. T. CHYNOWETH, City Clerk

MODESTO CITY COUNCIL
RESOLUTION NO. 74-393

RE

A RESOLUTION/SETTING TIME AND PLACE FOR HEARING REQUEST OF LONGS DRUG STORES, INC. AND CHARLES FENLEY ENTERPRISES, INC. TO APPEAL THE PLANNING COMMISSION'S DENIAL FOR PLANNED DEVELOPMENT ZONING AT THE SOUTHWEST CORNER OF OAKDALE ROAD AND ORANGEBURG AVENUE, AND RESCINDING RESOLUTION NO. 74-362

BE IT HEREBY RESOLVED by the Council of the City of Modesto that June 17, 1974 , at 4:00 P.M. in the Council Chambers, City Hall, 801 Eleventh Street, Modesto, California is hereby set as the time and place for consideration of request of Longs Drug Stores, Inc. and Charles Fenley Enterprises, Inc. to appeal the Planning Commission's denial for Planned Development Zoning at the southwest corner of Oakdale Road and Orangeburg Avenue.

BE IT FURTHER RESOLVED that Resolution No. 74-362 is hereby rescinded.

The foregoing resolution was introduced at a regular meeting of the Council of the City of Modesto held on the 20th day of May , 1974 , by Councilman Simon , who moved its adoption, which motion being duly seconded by Councilman Dunlap , was upon roll call carried and the resolution adopted by the following vote:

AYES: Councilmen: Dunlap, Elliott, Kullijian, Mensinger, Simon, Mayor Davies
NOES: Councilmen: None
ABSENT: Councilmen: Newton

ATTEST:


W. T. CHYNOWETH, City Clerk

MODESTO CITY COUNCIL
RESOLUTION NO. 74-394

A RESOLUTION APPROVING AN AMENDMENT TO THE AGREEMENT BETWEEN THE CITY OF MODESTO AND STATE OF CALIFORNIA, DEPARTMENT OF PUBLIC WORKS, DIVISION OF HIGHWAYS, REGARDING ADVANCED CONSTRUCTION OF ROUTE 99 FROM 132 TO 0.3 MILES SOUTH OF PELANDALE, INCLUDING BECKWITH AND CARPENTER-BRIGGSMORE INTERCHANGES

BE IT HEREBY RESOLVED by the Council of the City of Modesto that the amendment to the agreement between the City of Modesto and State of California, Department of Public Works, Division of Highways, regarding the City of Modesto donating \$1,000,000 for the advanced construction in 1974-75 fiscal year, Route 99 from Route 132 to 0.3 miles south of Pelandale, including Beckwith and Carpenter-Briggsmore Interchanges, be and it is hereby approved.

BE IT FURTHER RESOLVED that execution of said amendment to agreement by the designated city officials be authorized.

The foregoing resolution was introduced at a regular meeting of the Council of the City of Modesto held on the 20th day of May, 1974, by Councilman Elliott who moved its adoption, which motion being duly seconded by Councilman Kullijian was upon roll call carried and the resolution adopted by the following vote:

AYES:	Councilmen:	Elliott, Kullijian, Simon, Mayor Davies, Newton
NOES:	Councilmen:	Mensingher
ABSENT:	Councilmen:	Dunlap

ATTEST:



W. T. CHYNOWETH, City Clerk

MODESTO CITY COUNCIL
RESOLUTION NO. 74-395

AMENDMENT TO

A RESOLUTION APPROVING/AGREEMENT BETWEEN THE CITY OF MODESTO AND ERNEST W. HAHN, INC. RE \$1,000,000 DONATION FOR HIGHWAY 99 CONSTRUCTION

BE IT HEREBY RESOLVED by the Council of the City of Modesto amendment to that the/agreement between the City of Modesto and Ernest W. Hahn, Inc.

~~For~~ re \$1,000,000 donation for Highway 99 construction (Hahn Co. to give City \$1,000,000 - City holds money and gives it to the State if the State agrees to build the freeway. If State doesn't agree to build the freeway, the money is returned to Hahn with interest it earned) be, and it is hereby approved.

BE IT FURTHER RESOLVED that the execution of said/agreement amendment to by the designated city officials be authorized.

The foregoing resolution was introduced at a regular meeting of the Council of the City of Modesto held on the 20th day of May , 1974, by Councilman Elliott , who moved its adoption, which motion being duly seconded by Councilman Kullijian, was upon roll call carried and the resolution adopted by the following vote:

AYES: Councilmen: Elliott, Kullijian, Newton, Simon, Mayor Davies
NOES: Councilmen: Mensinger
ABSENT: Councilmen: Dunlap

ATTEST:


W. T. CHYNOWETH, City Clerk

MODESTO CITY COUNCIL
RESOLUTION NO. 74-396

A RESOLUTION DENYING THE APPEAL OF ALLEN R. GRANT TO THE FINDING BY THE ENVIRONMENTAL ASSESSMENT COMMITTEE OF THE CITY OF MODESTO THAT AN ENVIRONMENTAL IMPACT REPORT IS NECESSARY ON HIS APPLICATION DATED APRIL 8, 1974, FOR AN AMENDMENT TO THE ZONING MAP FOR A PLANNED DEVELOPMENT ZONE, AND ALLOWING THE ENVIRONMENTAL IMPACT REPORT TO BE FILED FOR SAID APPLICATION FOR AN AMENDMENT TO THE ZONING MAP FOR A PLANNED DEVELOPMENT ZONE TO RELY ON ENVIRONMENTAL IMPACT REPORTS PREVIOUSLY FILED FOR OTHER PROJECTS SUPPLEMENTED BY ADDITIONAL INFORMATION.

WHEREAS, an application dated April 8, 1974, for an amendment to the Zoning Map for a Planned Development Zone was filed with the Planning Commission by Allen R. Grant, and

WHEREAS, said application for an amendment to the Zoning Map for a Planned Development Zone was referred to the Environmental Assessment Committee of the City of Modesto, which Committee found and determined that an Environmental Impact Report was required on the requested rezoning for a Planned Development Zone because the rezoning could have a significant effect on the environment, and

WHEREAS, on April 26, 1974, Allen R. Grant filed an appeal to the decision of the Environmental Assessment Committee with the City Clerk of the City of Modesto, which appeal was set for a public hearing by the City Council on May 13, 1974, at the hour of 7:40 p.m. in the Council Chambers, City Hall, 801 11th Street, Modesto, California, which hearing was held and then the City Council, by motion, continued the matter to Monday, May 20, 1974, for further consideration, and

WHEREAS, on May 20, 1974, the City Council of the City of Modesto found and determined that the appeal of Allen R. Grant to the finding by the Environmental Assessment Committee that an Environmental Impact Report is required on his application for an amendment to the Zoning Map for a Planned Development Zone should be denied, and

WHEREAS, the City Council further found and determined that the Environmental Impact Report required to be filed for the proposed project may rely on Environmental Impact Reports previously filed for other projects in the same geographical area, supplemented by additional information on the items checked by the Environmental Assessment Committee on the checklist portion of the Committee's findings.

NOW, THEREFORE, BE IT RESOLVED by the Council of the City of Modesto that it hereby denies the appeal of Allen R. Grant to the decision of the Environmental Assessment Committee of the City of Modesto that an Environmental Impact Report is necessary on his application dated April 8, 1974, for an amendment to the Zoning Map for a Planned Development Zone.

BE IT FURTHER RESOLVED that the Environmental Impact Report required to be filed for the proposed project may rely on the following two final Environmental Impact Reports:

1. FINAL ENVIRONMENTAL IMPACT REPORT
Proposed P-D Zone - Peterson and Tanner (73-132)
Large Neighborhood Shopping Center and 123-Unit Apartment Complex
Modesto Planning Department, March 1974; and
2. FINAL ENVIRONMENTAL IMPACT REPORT
Proposed Planned Development Zone - Long's Drug Stores and
Charles Fenley Enterprises Community Shopping Center - West Side of
Oakdale Road Between Wylie Drive and Orangeburg Avenue
Modesto Planning Department, May 1974,

supplemented by additional information on the relationship of the proposed project to Modesto Urban Area General Plan and the Rose Park Neighborhood Zoning and Development Plan and the effect the proposed project could have on the Rose Park Neighborhood.


The foregoing resolution was introduced at a regular meeting of the Council of the City of Modesto held on the 20th day of May, 1974, by Councilman Simon, who moved its adoption, which motion being duly seconded by Councilman Kullijian, was upon roll call carried and the resolution adopted by the following vote:

AYES: Councilmen: Dunlap, Kullijian, Mensinger, Newton, Simon,
Mayor Davies

NOES: Councilmen: None

ABSENT: Councilmen: Elliott

ATTEST:



W. T. CHYNOWETH, City Clerk

(SEAL)

APPROVED AS TO FORM:

By 

ELWYN L. JOHNSON, City Attorney

May 22, 1974

All that real property in the County of Stanislaus, State of California, described as follows:

PARCEL NO. 1:

Lot 16 in Block 2145 of LEGION PARK TRACT, according to the Official Map thereof, filed in the office of the Recorder of Stanislaus County, California, on January 4, 1941 in Vol. 14 of Maps, page 10.

EXCEPTING THEREFROM all that portion thereof described as follows:

BEGINNING at the Northwest corner of Lot 16; thence South $0^{\circ} 38' 20''$ East along the West line of said Lot 76.11 feet; thence South $80^{\circ} 24'$ East 121.52 feet; thence North $0^{\circ} 45' 30''$ East 75.87 feet; thence North $80^{\circ} 23' 50''$ West along the North line of said Lot, 123.34 feet to the point of beginning.

ALSO EXCEPTING THEREFROM all that portion thereof described as follows:

COMMENCING at the Northwest corner of Lot 16; thence South $80^{\circ} 23' 50''$ East along the North line of said Lot 16 a distance of 123.34 feet to the true point of beginning of this description; thence continuing South $80^{\circ} 23' 50''$ East along the North line of said Lot 16 a distance of 351.00 feet to the Southeast corner of Lot 7 of Block 2145; thence South $9^{\circ} 27' 10''$ West 100.00 feet; thence North $80^{\circ} 23' 50''$ West 107.00 feet; thence North $74^{\circ} 15' 20''$ West, a distance of 233.94 feet, more or less, to the Southeast corner of the land conveyed to L. L. Bain, et ux, by Deed recorded July 6, 1950, as Instrument No. 14627; thence North $0^{\circ} 45' 30''$ East 75.87 feet to the true point of beginning of this description.

PARCEL NO. 2:

The Southerly 20 feet of Lot 4 in Block 2145 of LEGION PARK TRACT, as per map filed January 4, 1941 in Vol. 14 of Maps, page 10, Stanislaus County Records.

PARCEL NO. 3:

The Southerly 20 feet of Lots 1 and 2 in Block 2145 of LEGION PARK TRACT, as per map filed January 4, 1941 in Vol. 14 of Maps, page 10, Stanislaus County Records.

EXHIBIT "A"

MODESTO CITY COUNCIL
RESOLUTION NO. 74-397

LETTER

A RESOLUTION APPROVING/AGREEMENT BETWEEN THE CITY OF MODESTO AND
ANDY LIPKO FOR RELOCATION EXPENSES RE NEEDHAM STREET WIDENING PROJECT

BE IT HEREBY RESOLVED by the Council of the City of Modesto
letter
that the/agreement between the City of Modesto and Andy Lipko

for relocation expenses re Needham Street widening project

be, and it is hereby approved.

BE IT FURTHER RESOLVED that the execution of said/agreement
letter
by the designated city officials be authorized.

The foregoing resolution was introduced at a regular meeting
of the Council of the City of Modesto held on the 20th day of
May , 1974 , by Councilman Simon , who moved its
adoption, which motion being duly seconded by Councilman Dunlap ,
was upon roll call carried and the resolution adopted by the follow-
ing vote:

AYES: Councilmen: Dunlap, Elliott, Kullijian, Mensinger,
Simon, Mayor Davies
NOES: Councilmen: None
ABSENT: Councilmen: Newton

ATTEST:


W. T. CHYNOWETH, City Clerk

MODESTO CITY COUNCIL
RESOLUTION NO. 74-398

A RESOLUTION APPROVING RIGHT OF WAY AGREEMENT BETWEEN THE CITY OF MODESTO AND MR. AND MRS. DON J. HOLLOWAY AND ACCEPTING GRANT DEED (Coffee Road widening)

BE IT HEREBY RESOLVED by the Council of the City of Modesto that the right of way agreement between the City of Modesto and Mr. and Mrs. Don J. Holloway for the widening of Coffee Road is hereby approved.

BE IT FURTHER RESOLVED that the City Manager and City Clerk are hereby authorized and directed to execute said right of way agreement on behalf of the City of Modesto and the City Clerk authorized to record said Grant Deed with the Recorder of Stanislaus County.

The foregoing resolution was introduced at a regular meeting of the Council of the City of Modesto held on the 20th day of May, 1974, by Councilman Simon , who moved its adoption, which motion being duly seconded by Councilman Dunlap , was upon roll call carried and the resolution adopted by the following vote:

AYES:	Councilmen:	Dunlap, Elliott, Kullijian, Mensinger, Simon, Mayor Davies
NOES:	Councilmen:	None
ABSENT:	Councilmen:	Newton

ATTEST:


W. T. CHYNOWETH, City Clerk

MODESTO CITY COUNCIL
RESOLUTION NO. 74-399

A RESOLUTION APPROVING AGREEMENT BETWEEN THE CITY OF MODESTO AND EULA B. SCOTT AND ACCEPTING GRANT DEED FOR PURCHASE OF 9.84 ACRES OF LAND (Dry Creek Park)

BE IT HEREBY RESOLVED by the Council of the City of Modesto that the agreement between the City of Modesto and Eula B. Scott for the purchase of 9.84 acres of land for Dry Creek Park is hereby approved.

BE IT FURTHER RESOLVED that the City Manager and City Clerk are hereby authorized and directed to execute said agreement on behalf of the City of Modesto and the City Clerk authorized to record said Grant Deed with the Recorder of Stanislaus County.

The foregoing resolution was introduced at a regular meeting of the Council of the City of Modesto held on the 20th day of May, 1974, by Councilman Simon , who moved its adoption, which motion being duly seconded by Councilman Dunlap , was upon roll call carried and the resolution adopted by the following vote:

AYES: Councilmen: Dunlap, Elliott, Kullijian, Mensinger,
Simon, Mayor Davies

NOES: Councilmen: None

ABSENT: Councilmen: Newton

ATTEST:


W. T. CHYNOWETH, City Clerk

MODESTO CITY COUNCIL
RESOLUTION NO. 74-400

A RESOLUTION OF INTENTION TO COMPLETE WASTEWATER
TREATMENT PLANT FACILITIES TO MEET FEDERALLY
MANDATED DISCHARGE REQUIREMENTS.

WHEREAS, the City of Modesto in the late 1960's completed major treatment plant improvements designed to meet the needs of the City of Modesto and discharge requirements as established by the State Water Quality Control Board, and

WHEREAS, the City of Modesto has for the past four years been operating a pilot plant to determine methods and costs of improving its secondary level of wastewater treatment, and

WHEREAS, the City of Modesto has made a request for a Step 1 (facilities planning) grant for the preparation of a Project Report which is required to identify additional treatment facilities needed to meet federally mandated discharge requirements and to qualify the City of Modesto for federal and state grant funding to finance such additional treatment facilities, and

WHEREAS, the City has proposed funding of said Project Report in the fiscal year 1974-75 and has sufficient funds to finance the local share of such additional treatment facilities,

NOW, THEREFORE, BE IT RESOLVED by the Council of the City of Modesto that it is the intent of the City of Modesto to complete its treatment plant facilities to meet federally mandated discharge requirements as rapidly as preparation and approval of the Project Report can be processed through state and federal agencies, followed by appropriate federal and state grant funding, the preparation of plans and specifications and construction of the facilities.

The foregoing resolution was introduced at a regular meeting of the Council of the City of Modesto held on the 20th day of May, 1974, by Councilman Simon, who moved its adoption, which

motion being duly seconded by Councilman Dunlap, was upon roll call carried and the resolution adopted by the following vote:

AYES: Councilmen: Dunlap, Elliott, Kullijian, Mensinger, Simon, Mayor Davies

NOES: Councilmen: None

ABSENT: Councilmen: Newton

ATTEST: W. T. Chynoweth
W. T. CHYNOWETH, City Clerk

(SEAL)

APPROVED AS TO FORM:

BY Elwyn L. Johnson
ELWYN L. JOHNSON, City Attorney

MODESTO CITY COUNCIL
RESOLUTION NO. 74-401

A RESOLUTION APPROVING AGREEMENT BETWEEN THE CITY OF MODESTO AND RACOR INDUSTRIES, INC. FOR WATER SERVICE TO PROPERTY OUTSIDE THE CITY AT 1137 BARIUM ROAD

BE IT HEREBY RESOLVED by the Council of the City of Modesto that the agreement between the City of Modesto and Racor Industries, Inc.

for water service to property outside the City at 1137 Barium Road

be, and it is hereby approved.

BE IT FURTHER RESOLVED that the execution of said agreement by the designated city officials be authorized.

The foregoing resolution was introduced at a regular meeting of the Council of the City of Modesto held on the 20th day of May , 1974, by Councilman Simon , who moved its adoption, which motion being duly seconded by Councilman Dunlap , was upon roll call carried and the resolution adopted by the following vote:

AYES: Councilmen: Dunlap, Elliott, Kullijian, Mensinger,
Simon, Mayor Davies
NOES: Councilmen: None
ABSENT: Councilmen: Newton

ATTEST:


W. T. CHYNOWETH, City Clerk

MODESTO CITY COUNCIL
RESOLUTION NO. 74-402

A RESOLUTION REFERRING PROPOSED CODE TEXT AMENDMENTS RELATING TO LODGERS IN THE R-1 ZONE TO THE PLANNING COMMISSION FOR REPORT AND RECOMMENDATION

BE IT HEREBY RESOLVED by the Council of the City of Modesto that Draft No. 3, proposed Code text amendments relating to lodgers in the R-1 Zone, is hereby referred to the Planning Commission for report and recommendation.

The foregoing resolution was introduced at a regular meeting of the Council of the City of Modesto held on the 20th day of May, 1974, by Councilman Simon , who moved its adoption, which motion being duly seconded by Councilman Dunlap , was upon roll call carried and the resolution adopted by the following vote:

AYES: Councilmen: Dunlap, Elliott, Kullijian, Mensinger,
Newton, Simon, Mayor Davies

NOES: Councilmen: None

ABSENT: Councilmen: None

ATTEST:


W. T. CHYNOWETH, City Clerk

MODESTO CITY COUNCIL
RESOLUTION NO. 74-403

A RESOLUTION AUTHORIZING APPLICATION FOR GRANT FROM THE U.S. DEPARTMENT OF HOUSING AND URBAN DEVELOPMENT FOR COMPREHENSIVE PLANNING ASSISTANCE FUNDS.

WHEREAS, the U.S. Department of Housing and Urban Development has funds available for comprehensive planning assistance, and

WHEREAS, the City of Modesto wishes to continue to maintain a high degree of urban services and to increase its comprehensive planning capabilities for the purpose of assuring stable and quality growth,

NOW, THEREFORE, BE IT RESOLVED by the Council of the City of Modesto that the City Manager be authorized to file the appropriate application with the U.S. Department of Housing and Urban Development for comprehensive planning assistance funds and to give assurance that the one-quarter share of City matching funds and services will be committed to the project.

BE IT FURTHER RESOLVED that it is the intent of the City of Modesto to comply with all requirements for equal opportunity employment.

BE IT FURTHER RESOLVED that the City of Modesto reaffirms its commitment to an Affirmative Action Program.

BE IT FURTHER RESOLVED that the purpose of applying for said grant is to meet commitments to the citizens of Modesto for fair and equitable housing programs, quality land use management and adequate transportation planning.

The foregoing resolution was introduced at the regular meeting of the Council of the City of Modesto held on the 20th day of May, 1974, by Councilman Simon, who moved its adoption, which motion being duly seconded by Councilman Dunlap, was upon roll call carried and the resolution adopted by the following vote:

AYES: Councilmen: Dunlap, Elliott, Kullijian, Mensinger, Simon, Mayor Davies

NOES: Councilmen: None

ABSENT: Councilmen: Newton

ATTEST:

W. T. Chynoweth
W. T. CHYNOWETH, City Clerk

(SEAL)

APPROVED AS TO FORM:

By Elwyn L. Johnson
ELWYN L. JOHNSON, City Attorney

MODESTO CITY COUNCIL
RESOLUTION NO. 74-404

A RESOLUTION REFERRING THE REQUEST OF KNUDSEN CORPORATION FOR ABANDONMENT OF ALLEY IN BLOCK 52, BOUNDED BY 9TH & 10TH AND E & F STREETS, TO THE PLANNING COMMISSION FOR REPORT AND RECOMMENDATION

BE IT HEREBY RESOLVED by the Council of the City of Modesto that the request of Knudsen Corporation for abandonment of alley in Block 52, bounded by 9th & 10th and E & F Streets, is hereby referred to the Planning Commission for report and recommendation.

The foregoing resolution was introduced at an adjourned regular meeting of the Council of the City of Modesto held on the 28th day of May, 1974, by Councilman Kullijian , who moved its adoption, which motion being duly seconded by Councilman Dunlap , was upon roll call carried and the resolution adopted by the following vote:

AYES: Councilmen: Dunlap, Elliott, Kullijian, Mensinger,
Mayor Davies

NOES: Councilmen: None

ABSENT: Councilmen: Newton, Simon

ATTEST:


W. T. CHYNOWETH, City Clerk

MODESTO CITY COUNCIL
RESOLUTION NO. 74-405

A RESOLUTION APPROVING REQUEST OF STANISLAUS COUNTY FOURTH OF JULY COMMITTEE FOR THE CELEBRATION BEING HELD IN THE CITY OF MODESTO JULY 4, 1974.

WHEREAS, the Stanislaus County Fourth of July Committee has filed the following requests relating to its celebration being held in the City of Modesto, Thursday, July 4, 1974:

1. That I Street, between 11th and 12th Streets, be barricaded between 9:30 A.M. and 3:30 P.M.;
2. That permission be granted for the use of the City's reviewing stand with canvas top, to be placed on I Street close to the cannon in the Court-house Park by City personnel on Tuesday, July 2nd or Wednesday, July 3rd;
3. That the Committee be granted permission to use a public address system at the reviewing stand (public address system to be furnished by said Committee);
4. That the use of Del Webb Field for entertainment and display of fireworks on the evening of July 4, 1974, be approved; and
5. That the parade route used in 1973 be approved as the same route to be used in 1974;

NOW, THEREFORE, BE IT RESOLVED by the Council of the City of Modesto that the requests of the Stanislaus County Fourth of July Committee be approved, subject to the following conditions:

1. That the parade route be approved by the Police Department and Parking and Traffic Department;
2. That the use of Del Webb Field to display fireworks be approved on the following conditions:
 - (a) That the weather conditions will not create any fire hazard to the surrounding area;
 - (b) That the City be held harmless from and against any and all costs, damages and liability arising out of the use of the field;
 - (c) That the Committee furnish to the City Clerk of City a policy or certificate of insurance evidencing Public Liability and Property Damage Insurance as shall protect it and any person employed by it, from claims for damages for personal injury which may arise hereunder. The amounts of such insurance shall be as follows:

Public Liability Insurance in an amount not less than \$100,000.00 for injuries including wrongful death to any one person, and subject to the same limits for each person in an amount not less than \$500,000.00 on account of one accident, and Property Damage Insurance in an amount not less than \$100,000.00.

Committee's liability policy and the certificate of insurance which is to be furnished to City Clerk of City shall contain a contractual liability endorsement stating that the policy is extended to cover the liability assumed by Committee under the terms of this resolution, and the liability policy and certificate of insurance to be furnished to City shall also contain a cancellation endorsement that the insurance coverage may not be cancelled nor the amount of coverage reduced until ten (10) days after receipt by the City Clerk of City of a written notice of such cancellation or reduction in coverage.

- (d) That the Committee assumes the responsibility for cleaning the field after its use;
- (e) That the City be reimbursed for any damages which may occur to the field and the two (2) adjacent golf courses; and
- (f) That arrangements be cleared by the Parks and Recreation and Police Departments.

3. That the fire works display be conducted according to the requirements of the Fire Department of the City of Modesto as set forth in the memorandum from the Fire Chief to the City Manager dated May 20, 1974, a copy of which is attached hereto marked Exhibit "A" and made a part hereof as though set forth in full herein.

BE IT FURTHER RESOLVED that the City Clerk shall furnish Committee with a copy of this resolution. Committee shall file a written acceptance of this resolution and evidence of the required insurance with the City Clerk, and no right shall be conferred hereby until said acceptance and evidence of the required insurance is filed.

adjourned

The foregoing resolution was introduced at a regular meeting of the Council of the City of Modesto held on the 28th day of May, 1974, by Councilman Kullijian, who moved its adoption, which motion being duly seconded by Councilman Newton, was upon roll call carried and the resolution adopted by the following vote:

AYES: Councilmen: Dunlap, Elliott, Kullijian, Mensinger,
Newton, Mayor Davies

NOES: Councilmen: None

ABSENT: Councilmen: Simon

ATTEST:

W. T. Chynoweth
W. T. CHYNOWETH, City Clerk

(SEAL)

APPROVED AS TO FORM:

By Elwyn L. Johnson
ELWYN L. JOHNSON, City Attorney

M E M O R A N D U M

Manager	_____	Finance	_____
Dpy. Mgr	_____	Pub Wks	_____
Attorney	_____	Bldg Insp	_____
Clerk	_____	Pks & Rec	_____
Fire	_____	Pkg & Trf	_____
Police	_____	Personnel	_____
Library	_____	Planning	_____



Date: May 20, 1974

TO: City Manager
FROM: Fire Chief

SUBJECT: Fireworks Display - July 4, 1974 - Del Webb Field

Pursuant to the provisions of Section 12602 of the Health and Safety Code of the State of California, I recommend a permit be granted with City Council approval as provided for in Section 12603 of the Health and Safety Code for the public display of fireworks to be conducted by the 4th of July Celebration Committee at Del Webb Field July 4, 1974.

I recommend the permittee be required to provide the following safety measures as a condition for conducting the fireworks display.

1. The pyrotechnic operator shall be currently licensed by the State Fire Marshal.
2. Patrol personnel be provided to prevent the unlawful and dangerous discharge of legal and illegal fireworks on the Municipal Golf Course and on the Del Webb Field property by the general public.
3. Patrol personnel be provided to control the vehicular traffic and parking during the arrival and departure of the citizens attending the display.
4. Modesto Fire Department be authorized to provide fire patrol services in the fallout area utilizing six off-duty Fire Department personnel and two reserve engine companies.
5. Discharge of fireworks to be permitted only upon the approval of the Fire Marshal who will inspect the area prior to the actual discharging and will determine if compliance has been made with required safety regulations and the wind velocity is not exceeding the knots considered safe for this display.

Robert S. Gunn
Robert S. Gunn

RSG/jal
cc: City Attorney ✓

MODESTO CITY COUNCIL
RESOLUTION NO. 74-406

A RESOLUTION APPROVING THE CANCELLATION OF AGREEMENT BETWEEN THE CITY OF MODESTO AND CALIFORNIA MUSICAST, INC. PROVIDING BACKGROUND MUSIC IN DOWNTOWN MODESTO

BE IT HEREBY RESOLVED by the Council of the City of Modesto that the agreement between the City of Modesto and Central California Musicast, Inc. dated April 1, 1968 providing background music in downtown Modesto is hereby cancelled effective June 30, 1974.

The foregoing resolution was introduced at an adjourned regular meeting of the Council of the City of Modesto held on the 28th day of May, 1974, by Councilman Kullijian , who moved its adoption, which motion being duly seconded by Councilman Newton , was upon roll call carried and the resolution adopted by the following vote:

AYES: Councilmen: Dunlap, Elliott, Kullijian, Mensinger,
Newton, Mayor Davies

NOES: Councilmen: None

ABSENT: Councilmen: Simon

ATTEST:


W. T. CHYNOWETH, City Clerk

MODESTO CITY COUNCIL
RESOLUTION NO. 74-407

A RESOLUTION APPROVING PLANS AND SPECIFICATIONS AND AUTHORIZING CALL
FOR BIDS FOR REPLACING CATCH BASINS AT VARIOUS LOCATIONS

BE IT HEREBY RESOLVED by the Council of the City of Modesto as follows:

SECTION 1. The plans and specifications for replacing catch basins at various locations copies of which are on file, are hereby accepted and approved.

SECTION 2. The City Clerk is hereby authorized to call for public competitive sealed bids for the above named project, to be opened in the office of the City Clerk, 801 11th Street, in the City of Modesto, on June 11, 1974 at 10:10 A.M. and the City Clerk is hereby directed to give notice inviting such sealed bids in the time, form, and manner provided by law.

SECTION 3. After the bids are opened, they shall be tabulated and analyzed and a report submitted to the Council at its next regular meeting.

The foregoing resolution was introduced at ^{adjourned} ~~an~~ regular meeting of the Council of the City of Modesto held on the 28th day of May, 1974, by Councilman Kullijian, who moved its adoption, which motion being duly seconded by Councilman Newton, was upon roll call carried and the resolution adopted by the following vote:

AYES: Councilmen: Dunlap, Elliott, Kullijian, Mensinger,
Newton, Mayor Davies

NOES: Councilmen: None

ABSENT: Councilmen: Simon

ATTEST:


W. T. CHYNOWETH, City Clerk

MODESTO CITY COUNCIL
RESOLUTION NO. 74-408

A RESOLUTION ACCEPTING THE BID OF FERRERO ELECTRIC, INC. FOR CONSTRUCTION OF TRAFFIC SIGNALS, STREET LIGHTING, AND SIDEWALKS AT COFFEE AND LUCERN

WHEREAS, Resolution No. 74-304 , adopted by the Council of the City of Modesto on April 22, 1974 , approved the plans and specifications for the construction of traffic signals, street lighting, and sidewalks at Coffee and Lucern and authorized the calling for bids, and

WHEREAS, the bids received for the construction of traffic signals, street lighting, and sidewalks at Coffee and Lucern were opened at 2:00 P.M. on May 21, 1974 and later tabulated by the Director of Parking & Traffic for the consideration of the Council, and

WHEREAS, the Director of Parking & Traffic has recommended that the bid of Ferrero Electric, Inc. in the amount of \$13,485 (Item 1), \$150/yd. (Item 2), and \$550 (Item 3) be accepted as the lowest responsible bid.

NOW, THEREFORE, BE IT RESOLVED by the Council of the City of Modesto that the bid of Ferrero Electric, Inc. in the amount of \$13,485 (Item 1), \$150/yd. (Item 2), and \$550 (Item 3) be accepted and the execution of a contract for the completion of the project by the City's designated officials be authorized.

The foregoing resolution was introduced at an ^{adjourned} regular meeting of the Council of the City of Modesto held on the 28th day of May, 1974 , by Councilman Kullijian , who moved its adoption, which motion being duly seconded by Councilman Newton , was upon roll call carried and the resolution adopted by the following vote:

AYES: Councilmen: Dunlap, Elliott, Kullijian, Mensinger,
Newton, Mayor Davies

NOES: Councilmen: None

ABSENT: Councilmen: Simon

ATTEST: W. T. Chynoweth
W. T. CHYNOWETH, City Clerk

MODESTO CITY COUNCIL
RESOLUTION NO. 74-409

A RESOLUTION APPROVING PLANS AND SPECIFICATIONS AND AUTHORIZING CALL FOR BIDS FOR FURNISHING ANNUAL REQUIREMENTS OF TRAFFIC LINE PAINT

BE IT HEREBY RESOLVED by the Council of the City of Modesto as follows:

SECTION 1. The plans and specifications for furnishing annual requirements of traffic line paint copies of which are on file, are hereby accepted and approved.

SECTION 2. The City Clerk is hereby authorized to call for public competitive sealed bids for the above named project, to be opened in the office of the City Clerk, 801 11th Street, in the City of Modesto, on June 11, 1974 at 2:00 P.M. and the City Clerk is hereby directed to give notice inviting such sealed bids in the time, form, and manner provided by law.

SECTION 3. After the bids are opened, they shall be tabulated and analyzed and a report submitted to the Council at its next regular meeting.


The foregoing resolution was introduced at an ^{adjourned} regular meeting of the Council of the City of Modesto held on the 28th day of May, 1974, by Councilman Kullijian, who moved its adoption, which motion being duly seconded by Councilman Newton, was upon roll call carried and the resolution adopted by the following vote:

AYES: Councilmen: Dunlap, Elliott, Kullijian, Mensinger, Newton, Mayor Davies

NOES: Councilmen: None

ABSENT: Councilmen: Simon

ATTEST:


W. T. CHYNOWETH, City Clerk

MODESTO CITY COUNCIL
RESOLUTION NO. 74-410

A RESOLUTION ACCEPTING THE BID OF JOE MARTIN FOR INSTALLATION OF WATER-
LINES IN GRANITE LANE AND McWILLIAMS WAY

WHEREAS, Resolution No. 74-338 , adopted by the Council of the
City of Modesto on May 6, 1974 , approved the plans and speci-
fications for the installation of waterlines in Granite Lane and
McWilliams Way
and authorized the calling for bids, and

WHEREAS, the bids received for the installation of waterlines in
Granite Lane and McWilliams Way
were opened at 10:15 A.M. on May 21, 1974 and later tabulated
by the Director of Public Works for the consideration of the Council,
and

WHEREAS, the Director of Public Works has recommended that
the bid of Joe Martin in the amount of \$15,181.50
be accepted as the lowest responsible bid.

NOW, THEREFORE, BE IT RESOLVED by the Council of the City of Modesto
that the bid of Joe Martin in the amount of \$15,181.50

be accepted and the execution of a contract for the completion of the
project by the City's designated officials be authorized.

The foregoing resolution was introduced at an ^{adjourned} regular meeting of
the Council of the City of Modesto held on the 28th day of May,
1974, by Councilman Kullijian , who moved its adoption, which motion
being duly seconded by Councilman Newton , was upon roll call
carried and the resolution adopted by the following vote:

AYES: Councilmen: Dunlap, Elliott, Kullijian, Mensinger,
Newton, Mayor Davies

NOES: Councilmen: None

ABSENT: Councilmen: Simon

ATTEST:


W. T. CHYNOWETH, City Clerk

MODESTO CITY COUNCIL
RESOLUTION NO. 74-411

A RESOLUTION APPROVING PLANS AND SPECIFICATIONS AND AUTHORIZING CALL FOR BIDS FOR PAINTING OF ELEVATED WATER TANK NO. 2 LOCATED ON 10TH STREET BETWEEN C AND D STREETS

BE IT HEREBY RESOLVED by the Council of the City of Modesto as follows:

SECTION 1. The plans and specifications for painting of Elevated Water Tank No. 2 located on 10th Street between C and D Streets copies of which are on file, are hereby accepted and approved.

SECTION 2. The City Clerk is hereby authorized to call for public competitive sealed bids for the above named project, to be opened in the office of the City Clerk, 801 11th Street, in the City of Modesto, on June 11, 1974 at 10:00 A.M. and the City Clerk is hereby directed to give notice inviting such sealed bids in the time, form, and manner provided by law.

SECTION 3. After the bids are opened, they shall be tabulated and analyzed and a report submitted to the Council at its next regular meeting.


The foregoing resolution was introduced at ^{adjourned} ~~an~~ regular meeting of the Council of the City of Modesto held on the 28th day of May, 1974, by Councilman Kullijian, who moved its adoption, which motion being duly seconded by Councilman Newton, was upon roll call carried and the resolution adopted by the following vote:

AYES: Councilmen: Dunlap, Elliott, Kullijian, Mensinger,
Newton, Mayor Davies

NOES: Councilmen: None

ABSENT: Councilmen: Simon

ATTEST:


W. T. CHYNOWETH, City Clerk

MODESTO CITY COUNCIL
RESOLUTION NO. 74-412

A RESOLUTION APPROVING PLANS AND SPECIFICATIONS AND AUTHORIZING CALL FOR BIDS FOR FURNISHING ANNUAL NEEDS OF LAMPS FOR MUNICIPAL LIGHTING FOR ONE YEAR ENDING JUNE 30, 1975

BE IT HEREBY RESOLVED by the Council of the City of Modesto as follows:

SECTION 1. The plans and specifications for furnishing annual needs of lamps for municipal lighting for one year ending June 30, 1975 copies of which are on file, are hereby accepted and approved.

SECTION 2. The City Clerk is hereby authorized to call for public competitive sealed bids for the above named project, to be opened in the office of the City Clerk, 801 11th Street, in the City of Modesto, on June 11, 1974 at 2:10 P.M. and the City Clerk is hereby directed to give notice inviting such sealed bids in the time, form, and manner provided by law.

SECTION 3. After the bids are opened, they shall be tabulated and analyzed and a report submitted to the Council at its next regular meeting.

The foregoing resolution was introduced at ^{adjourned} a regular meeting of the Council of the City of Modesto held on the 28th day of May, 1974, by Councilman Kullijian, who moved its adoption, which motion being duly seconded by Councilman Newton, was upon roll call carried and the resolution adopted by the following vote:

AYES: Councilmen: Dunlap, Elliott, Kullijian, Mensinger,
Newton, Mayor Davies

NOES: Councilmen: None

ABSENT: Councilmen: Simon

ATTEST: W. T. Chynoweth
W. T. CHYNOWETH, City Clerk

MODESTO CITY COUNCIL
RESOLUTION NO. 74-413

A RESOLUTION APPROVING RIGHT OF WAY AGREEMENT BETWEEN THE CITY OF MODESTO AND MR. AND MRS. ADRIAN E. POWELL AND ACCEPTING GRANT DEED (Coffee Road widening)

BE IT HEREBY RESOLVED by the Council of the City of Modesto that the right of way agreement between the City of Modesto and Mr. and Mrs. Adrian E. Powell for the widening of Coffee Road is hereby approved.

BE IT FURTHER RESOLVED that the City Manager and City Clerk are hereby authorized and directed to execute said right of way agreement on behalf of the City of Modesto and the City Clerk authorized to record said Grant Deed with the Recorder of Stanislaus County.

The foregoing resolution was introduced at ^{adjourned} ~~an~~ regular meeting of the Council of the City of Modesto held on the 28th day of May, 1974, by Councilman Kullijian , who moved its adoption, which motion being duly seconded by Councilman Newton , was upon roll call carried and the resolution adopted by the following vote:

AYES: Councilmen: Dunlap, Elliott, Kullijain, Mensinger,
Newton, Mayor Davies

NOES: Councilmen: None

ABSENT: Councilmen: Simon

ATTEST:


W. T. CHYNOWETH, City Clerk

MODESTO CITY COUNCIL
RESOLUTION NO. 74-414

A RESOLUTION APPROVING AGREEMENT BETWEEN THE CITY OF MODESTO AND THE MODEL PHARMACY, 2400 COFFEE ROAD, ESTABLISHING A NEW PAY STATION FOR THE COLLECTION OF PAYMENTS FOR CITY OF MODESTO WATER AND SEWER BILLS

BE IT HEREBY RESOLVED by the Council of the City of Modesto that the agreement between the City of Modesto and The Model Pharmacy ~~for~~ establishing a new pay station for the collection of payments for City of Modesto water and sewer bills be, and it is hereby approved.

BE IT FURTHER RESOLVED that the execution of said agreement by the designated city officials be authorized.

The foregoing resolution was introduced at ^{adjourned} ~~an~~ regular meeting of the Council of the City of Modesto held on the 28th day of May , 19 74 , by Councilman Kullijian , who moved its adoption, which motion being duly seconded by Councilman Newton , was upon roll call carried and the resolution adopted by the following vote:

AYES:	Councilmen:	Dunlap, Elliott, Kullijian, Mensinger, Newton, Mayor Davies
NOES:	Councilmen:	None
ABSENT:	Councilmen:	Simon

ATTEST:


W. T. CHYNOWETH, City Clerk

MODESTO CITY COUNCIL
RESOLUTION NO. 74-415

A RESOLUTION ESTABLISHING INSPECTION AND PERMIT
FEES FOR MOBILEHOME INSTALLATIONS.

WHEREAS, Regulations for Mobilehome Installations contained in California Administrative Code Title 25, Chapter 5 (beginning with Section 5076) effective July 1, 1974, issued pursuant to Part 2.1 of Division 13 of the Health and Safety Code, require that each enforcement agency shall issue permits for the installation of mobilehomes on any sites, and

WHEREAS, the City of Modesto by City Council Resolution No. 71-335 dated April 19, 1971, assumed the responsibility of being such an enforcement agency, and

WHEREAS, Section 5078.2(a) of said regulations, pursuant to Health and Safety Code Section 18613, authorizes each city which is an enforcement agency to establish by resolution or ordinance a fee schedule for the costs of enforcement of said regulations and statutes,

NOW, THEREFORE, BE IT RESOLVED by the Council of the City of Modesto as follows:

SECTION 1. FEES. Inspection and permit fees for the installation of a mobilehome on any site in the City of Modesto, pursuant to Title 25, Chapter 5 of the California Administrative Code are hereby established as follows:

- | | |
|---|---------|
| (a) Application fee for mobilehome installation permit and all accessory structures erected at the same time on the same site | \$ 5.00 |
| (b) Installation permit fee | \$25.00 |
| (c) Reinspection fee | \$30.00 |

SECTION 2. EFFECTIVE DATE OF FEES. These fees shall be effective July 1, 1974.

The foregoing resolution was introduced at an adjourned regular meeting of the Council of the City of Modesto held on the 28th day of May, 1974, by Councilman Kullijian, who moved its adoption, which motion

being duly seconded by Councilman Newton, was upon roll call carried and the resolution adopted by the following vote:

AYES: Councilmen: Dunlap, Elliott, Kullijian, Mensinger,
Newton, Mayor Davies
NOES: Councilmen: None
ABSENT: Councilmen: Simon

ATTEST:

W. T. Chynoweth
W. T. CHYNOWETH, City Clerk

(SEAL)

APPROVED AS TO FORM:

By

Elwyn L. Johnson
ELWYN L. JOHNSON, City Attorney

MODESTO CITY COUNCIL
RESOLUTION NO. 74-416

A RESOLUTION ACCEPTING IMPROVEMENTS IN DRAGOO PARK NO. 2 SUBDIVISION
AND AUTHORIZING RELEASE OF SUBDIVISION BONDS

WHEREAS, Tully Manor Enterprises, a partnership, subdividers of Dragoo Park No. 2 Subdivision, has filed subdivision improvement bonds for faithful performance and labor and materials in the amount of \$113,100 and \$56,550 respectively to guarantee improvements in Dragoo Park No. 2 Subdivision; and

WHEREAS, the Director of Public Works in a memorandum dated May 22, 1974, indicates that all work required by the subdivision agreement has been completed to the satisfaction of the Public Works Department; and

WHEREAS, the Director of Public Works has indicated that it would be in order for the City Council to accept the improvements in said subdivision as complete and authorize the City Clerk to file a notice of completion and release the bonds upon expiration of the statutory period.


NOW, THEREFORE, BE IT RESOLVED by the Council of the City of Modesto:

1. The improvements of Dragoo Park No. 2 Subdivision are hereby accepted.
2. The City Clerk is hereby authorized to release the bond for faithful performance in the amount of \$113,100 upon recordation of notice of completion.
3. The City Clerk is hereby authorized to release the bond for labor and materials in amount of \$56,550 upon expiration of the statutory period.

The foregoing resolution was introduced at an ^{adjourned} regular meeting of the Council of the City of Modesto held on the 28th day of May, 1974, by Councilman Kullijian, who moved its adoption, which motion being duly seconded by Councilman Newton, was upon roll call carried and the resolution adopted by the following vote:

AYES:	Councilmen:	Dunlap, Elliott, Kullijian, Mensinger, Newton, Mayor Davies
NOES:	Councilmen:	None
ABSENT:	Councilmen:	Simon

ATTEST:


W. T. CHYNOWETH, City Clerk

MODESTO CITY COUNCIL
RESOLUTION NO. 74-417

AMENDMENT TO

A RESOLUTION APPROVING/AGREEMENT BETWEEN THE CITY OF MODESTO AND STANISLAUS AREA ASSOCIATION OF GOVERNMENTS (SAAG) FOR THE ADDITION OF A THIRD VOTE BY THE CITY

BE IT HEREBY RESOLVED by the Council of the City of Modesto amendment to that the/agreement between the City of Modesto and Stanislaus Area Association of Governments (SAAG) for the addition of a third vote by the City

be, and it is hereby approved.

BE IT FURTHER RESOLVED that the execution of said/agreement amendment to by the designated city officials be authorized.

The foregoing resolution was introduced at ^{adjourned} ~~an~~/regular meeting of the Council of the City of Modesto held on the 28th day of May , 1974, by Councilman Kullijian , who moved its adoption, which motion being duly seconded by Councilman Elliott , was upon roll call carried and the resolution adopted by the following vote:

AYES: Councilmen: Dunlap, Elliott, Kullijian, Mensinger, Newton, Mayor Davies
NOES: Councilmen: None
ABSENT: Councilmen: Simon

ATTEST:


W. T. CHYNOWETH, City Clerk

MODESTO CITY COUNCIL
RESOLUTION NO. 74-418

A RESOLUTION APPOINTING COUNCIL REPRESENTATIVES AND ALTERNATES TO
STANISLAUS AREA ASSOCIATION OF GOVERNMENTS

WHEREAS, Modesto City Council Resolution No. 74-417 approves an amendment to agreement between the City of Modesto and Stanislaus Area Association of Governments (SAAG) approving the addition of a third representative and a third alternate to SAAG.

BE IT HEREBY RESOLVED by the Council of the City of Modesto as follows:

The following councilmembers are the appointive representatives of the Council of the City of Modesto to Stanislaus Area Association of Governments:

Councilman Raymond C. Simon
Councilmember Peggy Mensinger
Councilman Clyde Dunlap, Jr.

The following are the appointive alternates to Stanislaus Area Association of Governments:

Councilman Harry T. Kullijian
Councilman Phillip E. Newton
City Manager Garth Lipsky

The foregoing resolution was introduced at an adjourned regular meeting of the Council of the City of Modesto held on the 28th day of May, 1974, by Councilman Kullijian, who moved its adoption, which motion being duly seconded by Councilman Elliott, was upon roll call carried and the resolution adopted by the following vote:

AYES: Councilmen: Dunlap, Elliott, Kullijian, Mensinger,
Newton, Mayor Davies

NOES: Councilmen: None

ABSENT: Councilmen: Simon

ATTEST:


W. T. CHYNOWETH, City Clerk

MODESTO CITY COUNCIL
RESOLUTION NO. 74-419

A RESOLUTION APPROVING GEER ROAD SANITARY LANDFILL BUDGET FOR 1974-75

BE IT HEREBY RESOLVED by the Council of the City of Modesto that the Geer Road Sanitary Landfill Budget for 1974-75 is hereby approved.

The foregoing resolution was introduced at an adjourned regular meeting of the Council of the City of Modesto held on the 28th day of May, 1974, by Councilman Kullijian, who moved its adoption, which motion being duly seconded by Councilman Newton, was upon roll call carried and the resolution adopted by the following vote:

AYES: Councilmen: Dunlap, Elliott, Kullijian, Mensinger,
Newton, Mayor Davies

NOES: Councilmen: None

ABSENT: Councilmen: Simon

ATTEST:



W. T. CHYNOWETH, City Clerk

MODESTO CITY COUNCIL
RESOLUTION NO. 74-420

A RESOLUTION APPROVING APPROPRIATION TRANSFER OF \$1,000 TO PROVIDE ADDITIONAL FUNDS NEEDED FOR THE MAINTENANCE OF TRAFFIC SIGNALS, STREET LIGHTS AND FIRE ALARMS FOR THE REST OF THE YEAR

BE IT RESOLVED by the Council of the City of Modesto that the following appropriation transfer(s) are approved:

GENERAL FUND (101)

FROM: General Reserve 60-101	\$1,000
TO: Street Lights & Signals (320-43-101)	\$1,000

(Provide funds for the maintenance of traffic signals, street lights and fire alarms for the rest of the year. See memo to City Manager)

The foregoing resolution was introduced at ^{adjourned} a regular meeting of the Council of the City of Modesto held on the 28th day of May, 1974, by Councilman Kullijian, who moved its adoption, which motion being duly seconded by Councilman Newton, was upon roll call carried and the resolution adopted by the following vote:

AYES: Councilmen: Dunlap, Elliott, Kullijian, Mensinger,
Newton, Mayor Davies

NOES: Councilmen: None

ABSENT: Councilmen: Simon

ATTEST:


W. T. CHYNOWETH, City Clerk

MODESTO CITY COUNCIL
RESOLUTION NO. 74-421

A RESOLUTION SETTING TIME AND PLACE FOR HEARING REQUEST BY C. W. NOBLE TO APPEAL THE BOARD OF ZONING ADJUSTMENT'S DENIAL OF REQUEST FOR A VARIANCE TO ALLOW A COMMERCIAL BUILDING IN A C-2 ZONE WITHOUT A BUILDING SETBACK ON PROPERTY AT THE SOUTHEAST CORNER OF YOSEMITE AND SANTA RITA

BE IT HEREBY RESOLVED by the Council of the City of Modesto that June 17, 1974, at 4:05 P.M. in the Council Chambers, City Hall, 801 Eleventh Street, Modesto, California is hereby set as the time and place for consideration of request by C. W. Noble to appeal the Board of Zoning Adjustment's denial of request for a variance to allow a commercial building in a C-2 Zone without a building setback on property at the southeast corner of Yosemite and Santa Rita.

The foregoing resolution was introduced at ^{adjourned} a regular meeting of the Council of the City of Modesto held on the 28th day of May, 1974, by Councilman Elliott, who moved its adoption, which motion being duly seconded by Councilman Dunlap, was upon roll call carried and the resolution adopted by the following vote:

AYES: Councilmen: Dunlap, Elliott, Kullijian, Mensinger,
Newton, Simon, Mayor Davies

NOES: Councilmen: None

ABSENT: Councilmen: None

ATTEST: W. T. Chynoweth
W. T. CHYNOWETH, City Clerk

MODESTO CITY COUNCIL
RESOLUTION NO. 74-422

A RESOLUTION GRANTING REQUEST OF FIRST UNITED PENTECOSTAL CHURCH YOUTH GROUP FOR TEMPORARY USE OF ON-STREET PARKING SPACES DURING FOURTH OF JULY PARADE

WHEREAS, First United Pentecostal Church Youth Group has requested permission to use on-street parking spaces during the Fourth of July Parade.

NOW, THEREFORE, BE IT RESOLVED that the request of First United Pentecostal Church Youth Group for the use of on-street parking spaces during the Fourth of July Parade is hereby granted; and

BE IT FURTHER RESOLVED that the Chief of Police is hereby authorized to issue a permit to First United Pentecostal Church Youth Group for said use with the stipulation that the permit shall include, but not be limited to, the conditions listed in Section 3-2.1705 of the Modesto Municipal Code.

The foregoing resolution was introduced at a regular meeting of the Council of the City of Modesto held on the 3rd day of June, 1974, by Councilman Dunlap, who moved its adoption, which motion being duly seconded by Councilman Kullijian, was upon roll call carried and the resolution adopted by the following vote:

AYES: Councilmen: Dunlap, Kullijian, Mensinger, Newton,
Simon, Mayor Davies

NOES: Councilmen: None

ABSENT: Councilmen: Elliott

ATTEST:


W. T. CHYNOWETH, City Clerk

MODESTO CITY COUNCIL
RESOLUTION NO. 74-423

A RESOLUTION REJECTING APPLICATION FOR LEAVE TO PRESENT LATE CLAIM ON BEHALF OF CLAIMANTS, RICHARD TODD THOMAS AND BILLY JOE THOMAS, JR., BY AND THROUGH THEIR GUARDIAN AD LITEM BOYD THOMAS, AND ELIZA FORD, RECEIVED IN THE OFFICE OF THE CITY CLERK, CITY OF MODESTO

WHEREAS, an application for leave to present late claim on behalf of Richard Todd Thomas and Billy Joe Thomas, Jr., by and through their Guardian ad Litem Boyd Thomas, and Eliza Ford, Claimants, against the City of Modesto was received on May 30, 1974 in the office of the City Clerk.

NOW, THEREFORE, BE IT RESOLVED by the Council of the City of Modesto that the application for leave to present late claim on behalf of claimants, Richard Todd Thomas and Billy Joe Thomas, Jr., by and through their Guardian ad Litem Boyd Thomas, and Eliza Ford, against the City of Modesto, received on May 30, 1974 in the office of W. T. Chynoweth, City Clerk, City of Modesto, is hereby rejected.

The foregoing resolution was introduced at a regular meeting of the Council of the City of Modesto held on the 3rd day of June, 1974, by Councilman Dunlap , who moved its adoption, which motion being duly seconded by Councilman Kullijian , was upon roll call carried and the resolution adopted by the following vote:

AYES: Councilmen: Dunlap, Kullijian, Mensinger, Newton,
Mayor Davies

NOES: Councilmen: None

ABSENT: Councilmen: Elliott, Simon

ATTEST:


W. T. CHYNOWETH, City Clerk

MODESTO CITY COUNCIL
RESOLUTION NO. 74-424

A RESOLUTION ACCEPTING THE CONSTRUCTION OF WATERLINES IN BOWEN AVE.
(Valley Construction Co.)

WHEREAS, a report has been filed by the Director of Public Works that the construction of waterlines in Bowen Ave.

has been completed by Valley Construction

in accordance with the contract agreement dated October 15, 1973.

NOW, THEREFORE, BE IT RESOLVED that the construction of waterlines in Bowen Ave.

be accepted from said contractor, Valley Construction

that notice of completion be filed with the Recorder of Stanislaus County and that payment of amounts due in the amount of \$3,261.90 as provided in the contract, be authorized.

The foregoing resolution was introduced at a regular meeting of the Council of the City of Modesto held on the 3rd day of June, 1974, by Councilman Dunlap, who moved its adoption, which motion being duly seconded by Councilman Kullijian, was upon roll call carried and the resolution adopted by the following vote:

AYES: Councilmen: Dunlap, Kullijian, Mensinger, Newton, Simon, Mayor Davies

NOES: Councilmen: None

ABSENT: Councilmen: Elliott

ATTEST:



W. T. CHYNOWETH, City Clerk

MODESTO CITY COUNCIL
RESOLUTION NO. 74-425

A RESOLUTION APPROVING PLANS AND SPECIFICATIONS AND AUTHORIZING CALL FOR BIDS FOR INSTALLATION OF WATERLINES IN HINTZE AVENUE BETWEEN McHENRY AVENUE AND HIGH STREET

BE IT HEREBY RESOLVED by the Council of the City of Modesto as follows:

SECTION 1. The plans and specifications for installation of waterlines in Hintze Avenue between McHenry Avenue and High Street copies of which are on file, are hereby accepted and approved.

SECTION 2. The City Clerk is hereby authorized to call for public competitive sealed bids for the above named project, to be opened in the office of the City Clerk, 801 11th Street, in the City of Modesto, on June 18, 1974 at 10:00 A.M. and the City Clerk is hereby directed to give notice inviting such sealed bids in the time, form, and manner provided by law.

SECTION 3. After the bids are opened, they shall be tabulated and analyzed and a report submitted to the Council at its next regular meeting.

The foregoing resolution was introduced at a regular meeting of the Council of the City of Modesto held on the 3rd day of June, 1974, by Councilman Dunlap, who moved its adoption, which motion being duly seconded by Councilman Kullijian, was upon roll call carried and the resolution adopted by the following vote;

AYES: Councilmen: Dunlap, Kullijian, Mensinger, Newton,
Simon, Mayor Davies
NOES: Councilmen: None
ABSENT: Councilmen: Elliott

ATTEST: 
W. T. CHYNOWETH, City Clerk

MODESTO CITY COUNCIL
RESOLUTION NO. 74-426

EASEMENT

A RESOLUTION APPROVING/AGREEMENT BETWEEN THE CITY OF MODESTO AND
MODESTO IRRIGATION DISTRICT TO ALLOW A WATER LINE CROSSING OF THEIR
FACILITIES


BE IT HEREBY RESOLVED by the Council of the City of Modesto
easement
that the/agreement between the City of Modesto and Modesto Irrig-
ation District
for allowing a water line crossing of their facilities

be, and it is hereby approved.

BE IT FURTHER RESOLVED that the execution of said/agreement
easement
by the designated city officials be authorized.

The foregoing resolution was introduced at a regular meeting
of the Council of the City of Modesto held on the 3rd day of
June , 1974, by Councilman Dunlap , who moved its
adoption, which motion being duly seconded by Councilman Kullijian ,
was upon roll call carried and the resolution adopted by the follow-
ing vote:

AYES: Councilmen: Dunlap, Kullijian, Mensinger, Newton,
Simon, Mayor Davies
NOES: Councilmen: None
ABSENT: Councilmen: Elliott

ATTEST: 
W. T. CHYNOWETH, City Clerk

MODESTO CITY COUNCIL
RESOLUTION NO. 74-427

A RESOLUTION ACCEPTING THE BID OF REED & GRAHAM, INC. TO SLURRY SEAL THE UTILITY RUNWAY AT MODESTO CITY-COUNTY AIRPORT

WHEREAS, Resolution No. 74-341 , adopted by the Council of the City of Modesto on May 7, 1974 , approved the plans and specifications for the slurry seal on Utility Runway at Modesto City-County Airport

and authorized the calling for bids, and

WHEREAS, the bids received for the slurry seal on Utility Runway at Modesto City-County Airport were opened at 10:10 A.M. on May 21, 1974 and later tabulated by the Director of Public Works for the consideration of the Council, and

WHEREAS, the Director of Public Works has recommended that the bid of Reed & Graham, Inc. in the amount of \$14,866.74

be accepted as the lowest responsible bid.

NOW, THEREFORE, BE IT RESOLVED by the Council of the City of Modesto that the bid of Reed & Graham, Inc. in the amount of \$14,866.74

be accepted and the execution of a contract for the completion of the project by the City's designated officials be authorized.


The foregoing resolution was introduced at a regular meeting of the Council of the City of Modesto held on the 3rd day of June, 1974 , by Councilman Dunlap , who moved its adoption, which motion being duly seconded by Councilman Kullijian , was upon roll call carried and the resolution adopted by the following vote:

AYES: Councilmen: Dunlap, Kullijian, Mensinger, Newton,
Simon, Mayor Davies

NOES: Councilmen: None

ABSENT: Councilmen: Elliott

ATTEST:



W. T. CHYNOWETH, City Clerk

MODESTO CITY COUNCIL
RESOLUTION NO. 74-428

A RESOLUTION APPROVING APPROPRIATION TRANSFER OF \$15,000 TO PROVIDE FUNDS FOR THE APPLICATION OF SLURRY SEAL AT MODESTO CITY-COUNTY AIRPORT

BE IT RESOLVED by the Council of the City of Modesto that the following appropriation transfer(s) are approved:

SPECIAL AVIATION FUND (306)

FROM: General Reserve (60-306)	\$15,000
TO: Slurry Seal Utility Runway (6484-306)	\$15,000

(The cost of applying the slurry seal has increased since the funds were placed in the budget, basically due to the higher costs of the asphaltic emulsion used in the slurry seal. \$13,000 was budgeted in fund 230 for the slurry seal. The new account is being created on the advise of the Finance Department. The \$13,000 originally budgeted will go to the airport general reserve at the end of the fiscal year)

The foregoing resolution was introduced at a regular meeting of the Council of the City of Modesto held on the 3rd day of June , 19 74 , by Councilman Dunlap , who moved its adoption, which motion being duly seconded by Councilman Kullijian , was upon roll call carried and the resolution adopted by the following vote:

AYES: Councilmen: Dunlap, Kullijian, Mensinger, Newton,
Simon, Mayor Davies

NOES: Councilmen: None

ABSENT: Councilmen: Elliott

ATTEST:


W. T. CHYNOWETH, City Clerk

MODESTO CITY COUNCIL
RESOLUTION NO. 74-429

A RESOLUTION ACCEPTING THE CONSTRUCTION OF REPLACEMENT OF LIGHTS
AT DEL WEBB FIELD (Ferrero Electric, Inc.)

WHEREAS, a report has been filed by the Director of Public Works that the construction of replacement of lights at Del Webb Field has been completed by Ferrero Electric, Inc.

in accordance with the contract agreement dated March 4, 1974.

NOW, THEREFORE, BE IT RESOLVED that the construction of replacement of lights at Del Webb Field be accepted from said contractor, Ferrero Electric, Inc.

that notice of completion be filed with the Recorder of Stanislaus County and that payment of amounts due in the amount of \$5,765.00 as provided in the contract, be authorized.

The foregoing resolution was introduced at a regular meeting of the Council of the City of Modesto held on the 3rd day of June, 1974, by Councilman Dunlap, who moved its adoption, which motion being duly seconded by Councilman Kullijian, was upon roll call carried and the resolution adopted by the following vote:

AYES:	Councilmen:	Dunlap, Kullijian, Mensinger, Newton, Simon, Mayor Davies
NOES:	Councilmen:	None
ABSENT:	Councilmen:	Elliott

ATTEST:


W. T. CHYNOWETH, City Clerk

MODESTO CITY COUNCIL
RESOLUTION NO. 74-430

A RESOLUTION ACCEPTING THE BID OF NIXON-EGLI EQUIPMENT COMPANY, INC. TO FURNISH ONE NEW ASPHALT HOT PATCH UNIT

WHEREAS, Resolution No. 74-328 , adopted by the Council of the City of Modesto on May 6, 1974 , approved the plans and specifications for the furnishing of one new Asphalt Hot Patch Unit

and authorized the calling for bids, and

WHEREAS, the bids received for the furnishing of one new Asphalt Hot Patch Unit were opened at 2:00 P.M. on May 28, 1974 and later tabulated by the Director of Finance for the consideration of the Council, and

WHEREAS, the Director of Finance has recommended that the bid of Nixon-Egli Equipment Co., Inc. in the amount of \$12,147.60 Less 2% 30 days (\$242.95) be accepted as the lowest responsible bid.

NOW, THEREFORE, BE IT RESOLVED by the Council of the City of Modesto that the bid of Nixon-Egli Equipment Co., Inc. in the amount of \$12,147.60 Less 2% 30 days (\$242.95) be accepted and the execution of a contract for the completion of the project by the City's designated officials be authorized.

The foregoing resolution was introduced at a regular meeting of the Council of the City of Modesto held on the 3rd day of June, 1974 , by Councilman Dunlap , who moved its adoption, which motion being duly seconded by Councilman Kullijian , was upon roll call carried and the resolution adopted by the following vote:

AYES: Councilmen: Dunlap, Kullijian, Mensinger, Newton, Simon, Mayor Davies

NOES: Councilmen: None

ABSENT: Councilmen: Elliott

ATTEST:


W. T. CHYNOWETH, City Clerk

MODESTO CITY COUNCIL
RESOLUTION NO. 74-431

A RESOLUTION ORDERING THE WORK OF CONSTRUCTION OF
IMPROVEMENTS ALONG CERTAIN STREETS IN THE CITY OF
MODESTO

WHEREAS, Chapter 27 of Part 3 of Division 7 of the Streets and Highways Code of the State of California establishes a procedure pursuant to which the construction of certain improvements may be required, and

WHEREAS, the Council, did, on May 13, 19 74, adopt its Resolution No. 74-375, ordering the installation of certain improvements along certain streets in the City of Modesto, as provided therein, and directing the Superintendent of Streets to give notice requiring the construction of such improvements, and

WHEREAS, the Council did by said resolution, set the 3rd day of June, 1974, at 4:00 o'clock P.M., in the Council Chambers, as the time and place for a hearing for the purpose of passing upon objections or protests, if any, which may be raised by the property owners or other interested persons relating to the proposed work, and

WHEREAS, the Superintendent of Streets has caused notices to be given as directed by said Resolution No. 74-375, and

WHEREAS, at the time set for hearing the protests and objections, if any, to the proposed work, the said Council proceeded to hear the same,

NOW, THEREFORE, BE IT RESOLVED by the Council of the City of Modesto as follows:

SECTION 1. All protests and objections of any kind or nature whatsoever to the proposed work as set forth in the notices which are attached hereto, and incorporated by reference herein, are hereby overruled or denied.

SECTION 2. The Superintendent of Streets is hereby directed to proceed with the project as to the properties described in the attached notices in accordance with the provisions of Resolution No. 74-375 and Chapter 27, Part 3, of Division 7 of the Streets and Highways Code of the State of California.

The foregoing resolution was introduced at a regular meeting of the Council of the City of Modesto held on the 3rd day of June, 19 74, by Councilman Dunlap, who moved its adoption, which motion being duly seconded by Councilman Newton, was upon roll call carried and the resolution adopted by the following vote:

AYES:	Councilmen:	Dunlap, Kullijian, Mensinger, Newton, Simon, Mayor Davies
NOES:	Councilmen:	None
ABSENT:	Councilmen:	Elliott

ATTEST:



W. T. CHYNOWETH, City Clerk

- (a) Curb and sidewalk at 2401 Coffee Road, a portion of Block 12937.
(Marvin D. Allen)
(Drop from agenda - doing own work)
- (b) Curb and sidewalk at 2301 Coffee Road, a portion of Block 12937.
(Marion W. Clark)
(Drop from agenda - doing own work)
- (c) Curb and sidewalk at 2305 Coffee Road, a portion of Block 12937.
(P. J. Knutson)
(Drop from agenda - doing own work)
- (d) Curb and sidewalk at 2513 Coffee Road, a portion of Block 12937.
(Michael Masellis)
- (e) Curb and sidewalk at 2317 Coffee Road, a portion of Block 12937.
(Elsie May Peebler)
(Drop from agenda - doing own work)
- (f) Curb and sidewalk at 2413 Coffee Road, a portion of Block 12937.
(Arlie Halls)
- (g) Curb and sidewalk at 2405 Coffee Road, a portion of Block 12937.
(Rosa B. Rhodes)
(Drop from agenda - doing own work)
- (h) Curb and sidewalk at 2217 Coffee Road, a portion of Block 12937.
(Harry G. Russell)
(Drop from agenda - doing own work)

MODESTO CITY COUNCIL
RESOLUTION NO. 74-432

A RESOLUTION OF THE COUNCIL OF THE CITY OF MODESTO
ANNEXING TERRITORY TO THE MODESTO MUNICIPAL SEWER
DISTRICT NO. 1 AND FIXING AND DETERMINING ITS
BOUNDARIES. (LINCOLN-PENNY ADDITION)

WHEREAS, the Council (herein called the "Council") of the
City of Modesto (herein called the "City") heretofore on August 15, 1966,
duly adopted Resolution No. 66-543, which was recorded in the office of
the County Recorder of Stanislaus County on August 16, 1966, and which
established the Modesto Municipal Sewer District No. 1, and

WHEREAS, the Council heretofore on April 15, 1974,
duly adopted Resolution No. 74-290 (herein called the "resolution")
determining that the public interest and convenience require that certain
territory designated as Modesto Municipal Sewer District No. 1 Annexation
No. 120 be annexed to the Modesto Municipal Sewer District No. 1,
setting forth a general description of the area proposed to be annexed,
and naming a time and place for hearing on annexation of the territory
proposed to be annexed and providing for notice thereof, and

WHEREAS, the resolution, together with the names of the members
of the Council voting for and against it, was posted, mailed to property
owners in the area proposed to be annexed and published in the time, form
and manner required by the resolution and by the Community Facilities Law
of 1911 (California Health and Safety Code Section 4600, et seq., herein
called the "law") as evidenced by the affidavit of posting and mailing
and the affidavit of publication of the resolution on file in the office
of the City Clerk, and

WHEREAS, on Tuesday, May 28, 1974, at the hour of 7:30 P.M.,
at the Council Chambers, City Hall, 801 11th Street, Modesto, California,
said hearing was continued to Monday, June 3, 1974 at 4:05 P.M., and

WHEREAS, on Monday, June 3, 1974, at the hour of 4:05 P.M.,
at the Council Chambers, City Hall, 801 11th Street, Modesto, California,
said hearing was duly held and no objections were presented to the
Council to the annexation of the area proposed to be annexed or to the
inclusion of any lands in the District except:

No objections.

NOW, THEREFORE, BE IT RESOLVED by the Council of the City of Modesto, as follows:

SECTION 1. Any and all objections to the annexation of the territory designated as Modesto Municipal Sewer District No. 1 Annexation No. 120 to the Modesto Municipal Sewer District No. 1 or to the inclusion of any lands in said annexation are hereby overruled.

SECTION 2. The Council hereby determines that no territory or land is included within the boundaries of the territory proposed to be annexed to said Modesto Municipal Sewer District No. 1 which will not be benefited by said district.

SECTION 3. The Council hereby annexes that certain territory designated as Modesto Municipal Sewer District No. 1 Annexation No. 120 to the Modesto Municipal Sewer District No. 1.

SECTION 4. The boundaries of the territory designated as Modesto Municipal Sewer District No. 1 Annexation No. 120, which is hereby annexed to the Modesto Municipal Sewer District No. 1, are hereby established, fixed and finally determined to be as attached hereto and made a part hereof as though set forth in full herein.

SECTION 5. This resolution is adopted and all proceedings for the annexation of territory to the District shall be taken, pursuant to the Law.

SECTION 6. A certified copy of this resolution shall be recorded in the office of the County Recorder of Stanislaus County. Upon such recordation, the territory designated as Modesto Municipal Sewer District No. 1 Annexation No. 120, shall be deemed annexed to the Modesto Municipal Sewer District No. 1. Certified copies of this resolution, certified by the City Clerk, together with a map or plat showing the boundaries of the territory annexed, shall be filed by the City Clerk with the County Assessor of Stanislaus County, the County Clerk of Stanislaus County and the State Board of Equalization, Sacramento, California.

The foregoing resolution was introduced at a regular meeting of the Council of the City of Modesto held on the 3rd day of June, 1974, by Councilman Kullijian, who moved its adoption, which motion being duly seconded by Councilman Dunlap, was upon roll call carried and the resolution adopted by the following vote:

AYES: Councilmen: Dunlap, Kullijian, Mensinger, Newton, Simon, Mayor Davies

NOES: Councilmen: None

ABSENT: Councilmen: Elliott

ATTEST: W. T. Chynoweth
W. T. CHYNOWETH, City Clerk

(SEAL)

APPROVED AS TO FORM:

By Elwyn L. Johnson
ELWYN L. JOHNSON, City Attorney

APPROVED AS TO DESCRIPTION:

By R. C. Haswood
Public Works Department

R
4-25-74

LINCOLN-PENNY ADDITION

All that real property in the State of California, County of Stanislaus, being a portion of the West half of Section 25, Township 3 South, Range 9 East, Mount Diablo Base and Meridian, also being a portion of Lots 5 and 8 of the Lands of H. T. CROW, as per map filed May 15, 1906, in Volume 2 of Maps, Page 28, Stanislaus County Records, described as follows:

Beginning at a point on the existing City Limits as established by the Northeastern corner of the LINCOLN NO. 1 ADDITION (282), as per description filed March 24, 1972, as Instrument 11421, Stanislaus County Records, and a Southeastern corner of the DRY CREEK PARK NO. 2 ADDITION (293), as per description filed June 30, 1972, as Instrument 26860, Stanislaus County Records, said point being on the East-West quarter section line of said Section 25, said point also being on the center line of a 40.00 foot public road known as Lincoln Avenue; thence along the existing City Limits on an Eastern line of said ADDITION (293) and said center line of Lincoln Avenue, North $00^{\circ} 31' 51''$ West, 661.42 feet, to a point on the Northern line of the Southern half of Lot 5; thence leaving the existing City Limits and along said Northern line of the Southern half of Lot 5, North $89^{\circ} 33' 02''$ East, 1288.54 feet, to the Northeastern corner of Lot 5; thence along the Eastern line of Lot 5, South $00^{\circ} 33' 55''$ East, 661.46 feet, to the Northeastern corner of Lot 8 and a point on the East-West quarter section line of Section 25; thence along the Eastern line of Lot 8, South $00^{\circ} 34' 12''$ East, 110.00 feet, to a point on a line which is parallel with and 110.00 feet, measured at right angles, Southerly from the Southern line of Lot 5 and said East-West quarter section line; thence along said parallel line, South $89^{\circ} 33' 09''$ West, 1288.99 feet, to a point on the Eastern line of ADDITION (282); thence along the existing City Limits on said Eastern line of ADDITION (282) and the center line of Lincoln Avenue, North $00^{\circ} 32' 27''$ West, 110.00 feet, to the point of beginning, containing 22.824 Acres, more or less.

MODESTO CITY COUNCIL
RESOLUTION NO. 74-433

A RESOLUTION ACCEPTING IMPROVEMENTS IN COLEMAN ACRES NO. 3 SUBDIVISION AND AUTHORIZING RELEASE OF SUBDIVISION BONDS

WHEREAS, Norton Coleman and June W. Coleman, husband and wife, subdividers of Coleman Acres No. 3 Subdivision, have filed subdivision improvement bonds for faithful performance and labor and materials in the amount of \$48,800 each to guarantee improvements in Coleman Acres No. 3 Subdivision; and

WHEREAS, the Director of Public Works in a memorandum dated May 22, 1974, indicates that all work required by the subdivision agreement has been completed to the satisfaction of the Public Works Department; and

WHEREAS, the Director of Public Works has indicated that it would be in order for the City Council to accept the improvements in said subdivision as complete and authorize the City Clerk to file a notice of completion and release the bonds upon expiration of the statutory period.

NOW, THEREFORE, BE IT RESOLVED by the Council of the City of Modesto:

1. The improvements of Coleman Acres No. 3 Subdivision are hereby accepted.
2. The City Clerk is hereby authorized to release the bond for faithful performance in the amount of \$48,800 upon recordation of notice of completion.
3. The City Clerk is hereby authorized to release the bond for labor and materials in amount of \$48,800 upon expiration of the statutory period.

The foregoing resolution was introduced at a regular meeting of the Council of the City of Modesto held on the 3rd day of June, 1974, by Councilman Dunlap, who moved its adoption, which motion being duly seconded by Councilman Kullijian, was upon roll call carried and the resolution adopted by the following vote:

AYES: Councilmen: Dunlap, Kullijian, Mensinger, Newton, Simon, Mayor Davies
NOES: Councilmen: None
ABSENT: Councilmen: Elliott

ATTEST:


W. T. CHYNOWETH, City Clerk

MODESTO CITY COUNCIL
RESOLUTION NO. 74-434

A RESOLUTION OF INTENTION OF THE COUNCIL OF THE
CITY OF MODESTO TO CALL A SPECIAL ELECTION TO
ANNEX TERRITORY TO THE CITY OF MODESTO.
(NORTH TULLY NO. 1 ADDITION)

WHEREAS, on the 3rd day of June, 1974, a
petition proposing that the following described new territory, to
wit, NORTH TULLY NO. 1 ADDITION, be annexed to the
City of Modesto, was duly received by the Council of the City of
Modesto, and

WHEREAS, said petition is signed by not less than one-
fourth (1/4) of the qualified electors residing within said
described territory as shown by the County registration of voters,
and

WHEREAS, said petition contains said description of the
said new territory proposed to be annexed to said City of Modesto,

NOW, THEREFORE, it is hereby resolved that it is the
intention of this Council to call a special election for the pur-
pose of submitting to the electors residing within the hereinafter
described territory the question whether or not said described
territory should be annexed to said City of Modesto, and the
property therein subjected to taxation after annexation equally
with the property within the City, to pay the bonded indebtedness
of the City of Modesto for the acquisition, construction or com-
pletion of municipal improvements outstanding or authorized at the
date of the first publication of the notice of the election. Said
territory is described as attached hereto.

Said territory shall be designated and referred to upon
election ballots as NORTH TULLY NO. 1 ADDITION.

Any person owning real property within the said described
territory may appear before the Council of the City of Modesto on
the 8th day of July, 1974, at the hour of 7:30
o'clock P.M., at the Council Chambers located in the City Hall,
801 - 11th Street, Modesto, California, concerning written protest
against the annexation filed pursuant to Government Code Section 35120.

The foregoing resolution was introduced at a regular meeting of the Council of the City of Modesto held on the 3rd day of June, 1974, by Councilman Dunlap, who moved its adoption, which motion being duly seconded by Councilman Kullijian, was upon roll call carried and the resolution adopted by the following vote:

AYES: Councilmen: Dunlap, Kullijian, Mensinger, Newton, Simon, Mayor Davies

NOES: Councilmen: None

ABSENT: Councilmen: Elliott

ATTEST: W. T. Chynoweth
W. T. CHYNOWETH, City Clerk

(SEAL)

APPROVED AS TO FORM:

By Elwyn L. Johnson
ELWYN L. JOHNSON, City Attorney

APPROVED AS TO DESCRIPTION:

By Ross Campbell
Public Works Department JLC

All that real property in the State of California, County of Stanislaus, being a portion of the Northeast quarter of Section 7, Township 3 South, Range 9 East, Mount Diablo Base and Meridian, described as follows:

Beginning at a point on the existing City Limits as established by the Northwestern corner of the STANDIFORD-TULLY NO. 1 ADDITION (309), as per description filed August 28, 1973, as Instrument 8127, Stanislaus County Records, said point being on the East line of Section 7, said point also being the center line of a 40 foot public road known as Tully Road; thence along the existing City Limits on a Western line of ADDITION (309), South $01^{\circ}14'15''$ East, 939.78 feet, to a point on the Northern line of Hetch Hetchy Right of Way and said point also being on a Northwestern line of ADDITION (309); thence along the existing City Limits on the Northern line of said ADDITION (309), South $69^{\circ}20'10''$ West, 525.60 feet, to a Northwestern corner of ADDITION (309); thence leaving the existing City Limits and along the Southern line of Palamino Estates, as per map filed February 9, 1972, in Volume 23 of Maps, Page 64, Stanislaus County Records, South $69^{\circ}20'10''$ West, 166.27 feet, to a point on a Southeastern corner of said Palamino Estates; thence along the Southern line of said Palamino Estates, North $89^{\circ}24'23''$ West, 86.46 feet, to the Southwestern corner of said Palamino Estates; thence along the Western line of said Palamino Estates, North $01^{\circ}13'45''$ West, 1191.52 feet, to the Northwestern corner of said Palamino Estates, said point also being on the Southern line of Modesto Irrigation District Lateral No. 6 Right of Way; thence along said Southern line and along the Northern line of Palamino Estates, South $89^{\circ}20'45''$ East, 739.13 feet, to the point of beginning, containing 18.323 Acres, more or less.

MODESTO CITY COUNCIL
RESOLUTION NO. 74-435

A RESOLUTION APPROVING THE FINAL MAP OF THE
POPPYPATCH NO. 2 SUBDIVISION
OF THE CITY OF MODESTO.

WHEREAS, Norman J. Winsor and Lola Jean Winsor, husband and wife, and Harold Eugene Thomas, a single man,

is (are) possessed of a tract of land situate in the City of Modesto, County of Stanislaus, consisting of 7.572 acres, known as the Poppypatch No. 2 Subdivision, and

WHEREAS, a tentative map of said tract was approved by the City Planning Commission on the 8th day of March, 1974, and

WHEREAS, the final map of said tract has been approved by the Secretary of the City Planning Commission, and

WHEREAS, the City Engineer of the City of Modesto has certified that the final map of said Poppypatch No. 2 Subdivision meets all of the provisions of the California Subdivision Map Act and the provisions of the Modesto Municipal Code relating to subdivisions, and that the map is technically correct,

NOW, THEREFORE, BE IT RESOLVED by the Council of the City of Modesto that said final map of the Poppypatch No. 2 Subdivision be approved; that the streets, alleys and easements as shown thereon within the boundaries of said tract be accepted on behalf of the public for public use; and that the City Clerk be authorized to certify the map of said tract on behalf of the City of Modesto after the fees in the amount of One Thousand Seven Hundred Thirty-Eight and 25/100ths (\$1,738.25) Dollars, as required by the Modesto Municipal Code, for checking, copies of maps and recording have been paid, and subdividers have furnished improvement securities as defined in Section 11612 of the Business and Professions Code of the State of California. Said improvement securities shall be in forms acceptable to the City Attorney and in the amounts required by

the Agreement hereinafter referred to, and shall secure the obligations set forth in clause (a) and clause (b) of the second sentence of the third paragraph of said Section 11612.

BE IT FURTHER RESOLVED that the Council of the City of Modesto hereby finds that said proposed subdivision, together with the provisions for its design and improvement, is consistent with applicable general and specific plans of the City of Modesto.

BE IT FURTHER RESOLVED that the City Manager and the City Clerk be authorized to execute and attest, respectively, an agreement with subdividers as required by Section 4-4.604 (c) of the Modesto Municipal Code.

The foregoing resolution was introduced at a regular meeting of the Council of the City of Modesto held on the 3rd day of June, 1974, by Councilman Dunlap, who moved its adoption, which motion being duly seconded by Councilman Kullijian, was upon roll call carried and the resolution adopted by the following vote:

AYES: Councilmen: Dunlap, Kullijian, Mensinger, Newton,
Simon, Mayor Davies
NOES: Councilmen: None
ABSENT: Councilmen: Elliott

ATTEST: W. T. Chynoweth
W. T. CHYNOWETH, City Clerk

(SEAL)

APPROVED AS TO FORM:

BY Elwyn L. Johnson
ELWYN L. JOHNSON, City Attorney

MODESTO CITY COUNCIL
RESOLUTION NO. 74-436

A RESOLUTION APPROVING THE FINAL MAP OF THE
NORTH HAMPTON PARK NO. 2 SUBDIVISION
OF THE CITY OF MODESTO.

WHEREAS, Joe H. Tidwell and Lois Tidwell, husband and wife;
James B. Johnston and Shirley L. Johnston, husband and wife; Gilbert
Medeiros and Opal Medeiros, husband and wife; A. W. McGuire and Ruth
McGuire, husband and wife, individuals,
are possessed of a tract of land situate in the City of Modesto, County
of Stanislaus, consisting of 14.606 acres, known as the
North Hampton Park No. 2 Subdivision, and

WHEREAS, a tentative map of said tract was approved by the
City Planning Commission on the 7th day of September, 1971,
and

WHEREAS, the final map of said tract has been approved by the
Secretary of the City Planning Commission, and

WHEREAS, the City Engineer of the City of Modesto has certified
that the final map of said North Hampton Park No. 2
Subdivision meets all of the provisions of the California Subdivision
Map Act and the provisions of the Modesto Municipal Code relating to
subdivisions, and that the map is technically correct,

NOW, THEREFORE, BE IT RESOLVED by the Council of the City of
Modesto that said final map of the North Hampton Park No. 2
Subdivision be approved; that the streets, alleys and easements as
shown thereon within the boundaries of said tract be accepted on behalf
of the public for public use; and that the City Clerk be authorized to
certify the map of said tract on behalf of the City of Modesto after
the fees in the amount of Three Thousand Four Hundred Three and 30/100ths
(\$3,403.30) Dollars, as
required by the Modesto Municipal Code, for checking, copies of maps
and recording have been paid, and subdividers have furnished improvement
securities as defined in Section 11612 of the Business and Professions
Code of the State of California. Said improvement securities shall be
in forms acceptable to the City Attorney and in the amounts required by

the Agreement hereinafter referred to, and shall secure the obligations set forth in clause (a) and clause (b) of the second sentence of the third paragraph of said Section 11612.

BE IT FURTHER RESOLVED that the Council of the City of Modesto hereby finds that said proposed subdivision, together with the provisions for its design and improvement, is consistent with applicable general and specific plans of the City of Modesto.

BE IT FURTHER RESOLVED that the City Manager and the City Clerk be authorized to execute and attest, respectively, an agreement with subdividers as required by Section 4-4.604 (c) of the Modesto Municipal Code.

The foregoing resolution was introduced at a regular meeting of the Council of the City of Modesto held on the 3rd day of June, 1974, by Councilman Dunlap, who moved its adoption, which motion being duly seconded by Councilman Kullijian, was upon roll call carried and the resolution adopted by the following vote:

AYES: Councilmen: Dunlap, Kullijian, Mensinger, Newton,
Simon, Mayor Davies
NOES: Councilmen: None
ABSENT: Councilmen: Elliott

ATTEST: W. T. Chynoweth
W. T. CHYNOWETH, City Clerk

(SEAL)

APPROVED AS TO FORM:

By Elwyn L. Johnson
ELWYN L. JOHNSON, City Attorney

MODESTO CITY COUNCIL
RESOLUTION NO. 74-437

A RESOLUTION APPROVING AGREEMENT BETWEEN THE CITY OF MODESTO AND STATE OF CALIFORNIA, DEPARTMENT OF PUBLIC WORKS, DIVISION OF HIGHWAYS FOR TRAFFIC SIGNALS AT RUMBLE AND McHENRY

BE IT HEREBY RESOLVED by the Council of the City of Modesto that the agreement between the City of Modesto and State of California, Department of Public Works, Division of Highways for traffic signals at Rumble and McHenry

be, and it is hereby approved.

BE IT FURTHER RESOLVED that the execution of said agreement by the designated city officials be authorized.

The foregoing resolution was introduced at a regular meeting of the Council of the City of Modesto held on the 3rd day of June , 1974, by Councilman Dunlap , who moved its adoption, which motion being duly seconded by Councilman Kullijian, was upon roll call carried and the resolution adopted by the following vote:

AYES: Councilmen: Dunlap, Kullijian, Mensinger, Newton,
Simon, Mayor Davies
NOES: Councilmen: None
ABSENT: Councilmen: Elliott

ATTEST:



W. T. CHYNOWETH, City Clerk

MODESTO CITY COUNCIL
RESOLUTION NO. 74-437-A

A RESOLUTION APPROVING APPROPRIATION TRANSFER OF \$27,000 TO PROVIDE FUNDS NEEDED FOR CITY'S SHARE OF TRAFFIC SIGNALS AT RUMBLE AND MC HENRY

BE IT RESOLVED by the Council of the City of Modesto that the following appropriation transfer(s) are approved:

SPECIAL CAPITAL OUTLAY FUND (321)

FROM: Sanitary Landfill (6536-41-321) \$27,000
TO: Traffic Signals-Rumble/McHenry (6095-56-321) \$27,000

(Funds needed to pay estimated City's share of traffic signals at Rumble and McHenry)

The foregoing resolution was introduced at a regular meeting of the Council of the City of Modesto held on the 3rd day of June, 1974, by Councilman Dunlap, who moved its adoption, which motion being duly seconded by Councilman Kullijian, was upon roll call carried and the resolution adopted by the following vote:

AYES: Councilmen: Dunlap, Kullijian, Mensinger, Newton, Simon, Mayor Davies

NOES: Councilmen: None

ABSENT: Councilmen: Elliott

ATTEST:


W. T. CHYNOWETH, City Clerk

MODESTO CITY COUNCIL
RESOLUTION NO. 74-438

AMENDMENT TO

A RESOLUTION APPROVING/AGREEMENT BETWEEN THE CITY OF MODESTO AND STATE OF CALIFORNIA, DEPARTMENT OF PUBLIC WORKS, DIVISION OF HIGHWAYS AND COUNTY OF STANISLAUS TO COVER COST OF CARPENTER ROAD RAILROAD OVERPASS

BE IT HEREBY RESOLVED by the Council of the City of Modesto amendment to that the agreement between the City of Modesto and State of California, Department of Public Works, Division of Highways and County of Stanislaus ~~for~~ to cover cost of Carpenter Road Railroad Overpass

be, and it is hereby approved.

BE IT FURTHER RESOLVED that the execution of said agreement amendment to by the designated city officials be authorized.


The foregoing resolution was introduced at a regular meeting of the Council of the City of Modesto held on the 3rd day of June, 1974, by Councilman Dunlap, who moved its adoption, which motion being duly seconded by Councilman Kullijian, was upon roll call carried and the resolution adopted by the following vote:

AYES: Councilmen: Dunlap, Kullijian, Mensinger, Newton,
Simon, Mayor Davies

NOES: Councilmen: None

ABSENT: Councilmen: Elliott

ATTEST:


W. T. CHYNOWETH, City Clerk

MODESTO CITY COUNCIL
RESOLUTION NO. 74-439

A RESOLUTION AMENDING ANNUAL TRANSPORTATION CLAIM SUBMITTED TO STANISLAUS AREA ASSOCIATION OF GOVERNMENTS (SAAG) BY THE CITY OF MODESTO, AND RESCINDING RESOLUTION NO. 74-379

WHEREAS, money is available from the local transportation funds for use by the City of Modesto in carrying out various activities related to transportation; and

WHEREAS, the use of these funds is allocated annually from the Transportation Fund in accordance with established priorities; and

WHEREAS, the City's claim has been prepared in accordance with those priorities and provides for the use of the Transportation Funds as follows:

A. Transportation	
1. Bus System	\$179,600
B. Transportation Planning	
1. Regional Transportation Planning	1,865
C. Street Construction	
1. Rose Avenue Project	217,000
2. Crows Landing Road Project	113,000
3. Prescott/Carpenter Overpass	154,000
D. Uncommitted Balance	<u>80,251</u>
Total 1974-75 Transportation Fund Allotment	\$745,716

NOW, THEREFORE, BE IT RESOLVED by the Council of the City of Modesto that amendment of the Annual Transportation Claim submitted by the City of Modesto to Stanislaus Area Association of Governments (SAAG) in amount of \$745,716 for fiscal year 1974-75 is hereby approved.

BE IT FURTHER RESOLVED that Resolution No. 74-379 entitled "A Resolution Approving Submission of Annual Transportation Claim to Stanislaus Area Association of Governments (SAAG)" approved by the Modesto City Council May 13, 1974 is hereby rescinded.

The foregoing resolution was introduced at a regular meeting of the Council of the City of Modesto held on the 3rd day of June, 1974, by Councilman Dunlap, who moved its adoption, which motion being duly seconded by Councilman Kullijian, was upon roll call carried and the resolution adopted by the following vote:

AYES: Councilmen: Dunlap, Kullijian, Mensinger, Newton,
Simon, Mayor Davies

NOES: Councilmen: None

ABSENT: Councilmen: Elliott

ATTEST:



W. T. CHYNOWETH, City Clerk

MODESTO CITY COUNCIL
RESOLUTION NO. 74-440

A RESOLUTION APPROVING AGREEMENT BETWEEN THE CITY OF MODESTO AND JOHN D. GRISWOLD FOR REMOVAL OF A BARN LOCATED ON TUOLUMNE RIVER REGIONAL PARK PROPERTY

BE IT HEREBY RESOLVED by the Council of the City of Modesto that the agreement between the City of Modesto and John D. Griswold

for removal of a barn located on Tuolumne River Regional Park property

be, and it is hereby approved.

BE IT FURTHER RESOLVED that the execution of said agreement by the designated city officials be authorized.

The foregoing resolution was introduced at a regular meeting of the Council of the City of Modesto held on the 3rd day of June , 1974, by Councilman Dunlap , who moved its adoption, which motion being duly seconded by Councilman Kullijian was upon roll call carried and the resolution adopted by the following vote:

AYES: Councilmen: Dunlap, Kullijian, Mensinger, Newton, Simon, Mayor Davies

NOES: Councilmen: None

ABSENT: Councilmen: Elliott

ATTEST:


W. T. CHYNOWETH, City Clerk

MODESTO CITY COUNCIL
RESOLUTION NO. 74-441

A RESOLUTION APPROVING AGREEMENT BETWEEN THE CITY OF MODESTO AND COUNTY OF STANISLAUS FOR COMMUNITY RECREATION FOR FISCAL YEAR 1973-74

BE IT HEREBY RESOLVED by the Council of the City of Modesto that the agreement between the City of Modesto and County of Stanislaus for community recreation for fiscal year 1973-74

be, and it is hereby approved.

BE IT FURTHER RESOLVED that the execution of said agreement by the designated city officials be authorized.

The foregoing resolution was introduced at a regular meeting of the Council of the City of Modesto held on the 3rd day of June, 1974, by Councilman Dunlap, who moved its adoption, which motion being duly seconded by Councilman Kullijian was upon roll call carried and the resolution adopted by the following vote:

AYES: Councilmen: Dunlap, Kullijian, Mensinger, Newton, Simon, Mayor Davies
NOES: Councilmen: None
ABSENT: Councilmen: Elliott

ATTEST:


W. T. CHYNOWETH, City Clerk

MODESTO CITY COUNCIL
RESOLUTION NO. 74-442

A RESOLUTION AMENDING THE 1973-74 OPERATING BUDGET
TO APPROPRIATE AN AMOUNT FOR THE JUNIOR GOLF PROGRAM

WHEREAS, an amount of \$1,273.00 is held in the City Trust Fund (Fund No. 601) resulting from net proceeds of the Celebrity Golf Tournament held January 26, 1974, and a donation from Frank Maroney, and

WHEREAS, said amount is to be used for an instructional golf program for youth, and to promote a George Maroney Junior Golf Tournament, as approved by motion of the City Council October 1, 1973, and

WHEREAS, expenses for the youth golf program are estimated to total \$157.00 during the fiscal year 1973-74,

NOW, THEREFORE, BE IT RESOLVED by the Council of the City of Modesto that an amount of \$157.00 be transferred from the City Trust Fund (Fund No. 601) to the General Fund (Fund No. 101) Donations Account (Revenue Account No. 905).

BE IT FURTHER RESOLVED that said amount be appropriated in the General Fund (Fund No. 101), Recreation Division of the Parks and Recreation Department (Division No. 32) in the Junior Golf Program Account (Account No. 459).

BE IT FURTHER RESOLVED that the Director of Finance is hereby authorized to take the necessary steps to implement the provisions of this resolution.

The foregoing resolution was introduced at a regular meeting of the Council of the City of Modesto held on the 3rd day of June, 1974, by Councilmen Dunlap, who moved its adoption, which motion being duly seconded by Councilman Kullijian, was upon roll call carried and the resolution adopted by the following vote:

AYES: Councilmen: Dunlap, Kullijian, Mensinger, Newton,
Simon, Mayor Davies

NOES: Councilmen: None

ABSENT: Councilmen: Elliott

(SEAL)

ATTEST:


W. T. CHYNOWETH, City Clerk

APPROVED AS TO FORM:

BY 
ELWYN L. JOHNSON, City Attorney

MODESTO CITY COUNCIL
RESOLUTION NO. 74-443
MEMORANDUM OF UNDERSTANDING

A RESOLUTION APPROVING ~~AGREEMENT~~ BETWEEN THE CITY OF MODESTO AND
MODESTO CITY EMPLOYEES' ASSOCIATION AND AUTHORIZING STAFF TO IM-
PLEMENT THE PROVISIONS THEREOF

BE IT HEREBY RESOLVED by the Council of the City of Modesto
memorandum of understanding
that the ~~agreement~~ between the City of Modesto and Modesto City
Employees' Association

for salary and fringe benefits covering two fiscal years 1974-75
and 1975-76, commencing July 1, 1974 and ending June 30, 1976
be, and it is hereby approved

implementation memorandum of
BE IT FURTHER RESOLVED that the ~~execution~~ of said ~~agreement~~
understanding
by the designated city officials be authorized.

The foregoing resolution was introduced at a regular meeting
of the Council of the City of Modesto held on the 3rd day of
June , 1974, by Councilman Dunlap , who moved its
adoption, which motion being duly seconded by Councilman Newton
was upon roll call carried and the resolution adopted by the follow-
ing vote:

AYES: Councilmen: Dunlap, Kullijian, Mensinger, Newton,
Simon, Mayor Davies
NOES: Councilmen: None
ABSENT: Councilmen: Elliott

ATTEST:


W. T. CHYNOWETH, City Clerk

MODESTO CITY COUNCIL
RESOLUTION NO. 74-444

A RESOLUTION APPROVING AGREEMENT BETWEEN THE CITY OF MODESTO AND THE GOODWILL SCHOOL, INC. AND ACCEPTING GRANT DEED FOR ACQUISITION OF PROPERTY (Dry Creek Park)

BE IT HEREBY RESOLVED by the Council of the City of Modesto that the agreement between the City of Modesto and The Goodwill School, Inc. for acquisition of property for Dry Creek Park is hereby approved.

BE IT FURTHER RESOLVED that the City Manager and City Clerk are hereby authorized and directed to execute said agreement on behalf of the City of Modesto and the City Clerk authorized to record said Grant Deed with the Recorder of Stanislaus County.

The foregoing resolution was introduced at a regular meeting of the Council of the City of Modesto held on the 3rd day of June, 1974, by Councilman Dunlap, who moved its adoption, which motion being duly seconded by Councilman Kullijian, was upon roll call carried and the resolution adopted by the following vote:

AYES: Councilmen: Dunlap, Kullijian, Mensinger, Newton,
Simon, Mayor Davies

NOES: Councilmen: None

ABSENT: Councilmen: Elliott

ATTEST:


W. T. CHYNOWETH, City Clerk

LETTER

A RESOLUTION APPROVING/AGREEMENT BETWEEN THE CITY OF MODESTO AND
THE GOODWILL SCHOOL, INC. FOR RELOCATION ASSISTANCE

BE IT HEREBY RESOLVED by the Council of the City of Modesto
letter
that the/ agreement between the City of Modesto and The Goodwill
School, Inc.

for relocation assistance (City to pay the sum of \$2,500 as a fixed
relocation payment in lieu of moving and related expense payments)

be, and it is hereby approved.

BE IT FURTHER RESOLVED that the execution of said/ agreement
letter
by the designated city officials be authorized.

The foregoing resolution was introduced at a regular meeting
of the Council of the City of Modesto held on the 3rd day of
June , 1974, by Councilman Dunlap , who moved its
adoption, which motion being duly seconded by Councilman Kullijian,
was upon roll call carried and the resolution adopted by the follow-
ing vote:

AYES: Councilmen: Dunlap, Kullijian, Mensinger, Newton,
Simon, Mayor Davies
NOES: Councilmen: None
ABSENT: Councilmen: Elliott

ATTEST: W. T. Chynoweth
W. T. CHYNOWETH, City Clerk

MODESTO CITY COUNCIL
RESOLUTION NO. 74-446

LETTER

A RESOLUTION APPROVING/AGREEMENT BETWEEN THE CITY OF MODESTO AND
MRS. MILDRED GOODWILL FOR RELOCATION ASSISTANCE

BE IT HEREBY RESOLVED by the Council of the City of Modesto
letter
that the/agreement between the City of Modesto and Mrs. Mildred
Goodwill

for relocation assistance (City to pay the sum of \$11,000 as a re-
placement housing differential payment, to pay for title and escrow
costs incurred in purchasing the replacement dwelling, and to pay
for moving her personal property)
be, and it is hereby approved.

letter
BE IT FURTHER RESOLVED that the execution of said/agreement
by the designated city officials be authorized.

The foregoing resolution was introduced at a regular meeting
of the Council of the City of Modesto held on the 3rd day of
June , 1974, by Councilman Dunlap , who moved its
adoption, which motion being duly seconded by Councilman Kullijian,
was upon roll call carried and the resolution adopted by the follow-
ing vote:

AYES: Councilmen: Dunlap, Kullijian, Mensinger, Newton,
Simon, Mayor Davies
NOES: Councilmen: None
ABSENT: Councilmen: Elliott

ATTEST: W. T. Chynoweth
W. T. CHYNOWETH, City Clerk

MODESTO CITY COUNCIL
RESOLUTION NO. 74-447

LETTER

A RESOLUTION APPROVING/AGREEMENT BETWEEN THE CITY OF MODESTO AND
MR. AND MRS. JOHNNY DAVIS FOR RELOCATION ASSISTANCE

BE IT HEREBY RESOLVED by the Council of the City of Modesto
letter
that the/agreement between the City of Modesto and Mr. and Mrs.
Johnny Davis

for relocation assistance (City to pay the sum of \$200 as a dis-
location allowance and the sum of \$280 as a fixed moving expense
payment)

be, and it is hereby approved

letter
BE IT FURTHER RESOLVED that the execution of said/agreement
by the designated city officials be authorized.

The foregoing resolution was introduced at a regular meeting
of the Council of the City of Modesto held on the 3rd day of
June , 1974 , by Councilman Dunlap , who moved its
adoption, which motion being duly seconded by Councilman Kullijian ,
was upon roll call carried and the resolution adopted by the follow-
ing vote:

AYES: Councilmen: Dunlap, Kullijian, Mensinger, Newton,
Simon, Mayor Davies

NOES: Councilmen: None

ABSENT: Councilmen: Elliott

ATTEST:


W. T. CHYNOWETH, City Clerk

MODESTO CITY COUNCIL
RESOLUTION NO. 74-448

A RESOLUTION SETTING TIME AND PLACE FOR HEARING THE RECOMMENDATION OF THE PLANNING COMMISSION TO ADOPT A SPECIFIC PLAN FOR YOSEMITE BOULEVARD BETWEEN RIVERSIDE DRIVE AND 884 FEET WEST OF McCLURE ROAD

BE IT HEREBY RESOLVED by the Council of the City of Modesto that July 1, 1974 , at 4:00 P.M. in the Council Chambers, City Hall, 801 Eleventh Street, Modesto, California is hereby set as the time and place for consideration of the recommendation of the Planning Commission to adopt a specific plan for Yosemite Boulevard between Riverside Drive and 884 feet west of McClure Road.

The foregoing resolution was introduced at a regular meeting of the Council of the City of Modesto held on the 3rd day of June , 1974 , by Councilman Dunlap , who moved its adoption, which motion being duly seconded by Councilman Kullijian , was upon roll call carried and the resolution adopted by the following vote:

AYES: Councilmen: Dunlap, Kullijian, Mensinger, Newton,
Simon, Mayor Davies
NOES: Councilmen: None
ABSENT: Councilmen: Elliott

ATTEST:


W. T. CHYNOWETH, City Clerk

MODESTO CITY COUNCIL
RESOLUTION NO. 74-449

A RESOLUTION SETTING TIME AND PLACE FOR HEARING THE RECOMMENDATION OF THE PLANNING COMMISSION TO GRANT AN UNCLASSIFIED USE PERMIT TO THE MODESTO CITY SCHOOL DISTRICT FOR THE ESTABLISHMENT OF A MOBILEHOME ON THE ROOSEVELT SCHOOL SITE

BE IT HEREBY RESOLVED by the Council of the City of Modesto that July 1, 1974, at 4:05 P.M. in the Council Chambers, City Hall, 801 Eleventh Street, Modesto, California is hereby set as the time and place for consideration of the recommendation of the Planning Commission to grant an unclassified use permit to the Modesto City School District for the establishment of a mobilehome on the Roosevelt School site, located on the southeast corner of College Avenue and West Orangeburg Avenue.

The foregoing resolution was introduced at a regular meeting of the Council of the City of Modesto held on the 3rd day of June, 1974, by Councilman Dunlap, who moved its adoption, which motion being duly seconded by Councilman Kullijian, was upon roll call carried and the resolution adopted by the following vote:

AYES: Councilmen: Dunlap, Kullijian, Mensinger, Newton,
Simon, Mayor Davies
NOES: Councilmen: None
ABSENT: Councilmen: Elliott

ATTEST: 
W. T. CHYNOWETH, City Clerk

MODESTO CITY COUNCIL
RESOLUTION NO. 74-450

A RESOLUTION SETTING TIME AND PLACE FOR HEARING THE RECOMMENDATION OF THE PLANNING COMMISSION TO GRANT AN UNCLASSIFIED USE PERMIT TO THE MODESTO CITY SCHOOL DISTRICT FOR THE ESTABLISHMENT OF A MOBILEHOME ON THE DOWNEY HIGH SCHOOL SITE

BE IT HEREBY RESOLVED by the Council of the City of Modesto that July 1, 1974, at 4:10 P.M. in the Council Chambers, City Hall, 801 Eleventh Street, Modesto, California is hereby set as the time and place for consideration of the recommendation of the Planning Commission to grant an Unclassified Use Permit to the Modesto City School District for the establishment of a mobilehome on the Downey High School site, located between Coffee Road and Brighton Avenue south of Downey Park.

The foregoing resolution was introduced at a regular meeting of the Council of the City of Modesto held on the 3rd day of June, 1974, by Councilman Dunlap, who moved its adoption, which motion being duly seconded by Councilman Kullijian, was upon roll call carried and the resolution adopted by the following vote:

AYES: Councilmen: Dunlap, Kullijian, Mensinger, Newton,
Simon, Mayor Davies

NOES: Councilmen: None

ABSENT: Councilmen: Elliott

ATTEST:


W. T. CHYNOWETH, City Clerk

MODESTO CITY COUNCIL
RESOLUTION NO. 74-451

A RESOLUTION ACCEPTING THE BID OF WESTERN FARM SERVICE, INC. TO FURNISH LIQUID ANHYDROUS AMMONIA AND AMMONIUM PHOSPHATE SEASONAL REQUIREMENTS ENDING OCTOBER 31, 1974

WHEREAS, Resolution Nos. 74-333 and 74-334, adopted by the Council of the City of Modesto on May 6, 1974, approved the plans and specifications for the furnishing of Liquid Anhydrous Ammonia and Ammonium Phosphate seasonal requirements, ending October 31, 1974, and authorized the calling for bids, and

WHEREAS, the bids received for the furnishing of Liquid Anhydrous Ammonia and Ammonium Phosphate seasonal requirements, ending October 31, 1974, were opened at 2:40 P.M. & 3:00 P.M. respectively on May 22, 1974, and later tabulated by the Director of Finance for the consideration of the Council, and

WHEREAS, the Director of Finance has recommended that the bid of Western Farm Service, Inc. in the amount of \$212.80/ton for Anhydrous Ammonia and \$178.40/ton for Ammonium Phosphate with the right to increase the prices bid if material costs go up during the supply term be accepted as the lowest responsible bid.

NOW, THEREFORE, BE IT RESOLVED by the Council of the City of Modesto that the bid of Western Farm Service, Inc. in the amount of \$212.80/ton for Anhydrous Ammonia and \$178.40/ton for Ammonium Phosphate with the right to increase the prices bid if material costs go up during the supply term be accepted and the execution of a contract for the completion of the project by the City's designated officials be authorized.

The foregoing resolution was introduced at a regular meeting of the Council of the City of Modesto held on the 10th day of June, 1974, by Councilman Dunlap, who moved its adoption, which motion being duly seconded by Councilman Elliott, was upon roll call carried and the resolution adopted by the following vote:

AYES: Councilmen: Dunlap, Elliott, Kullijian, Mensinger,
Mayor Davies
NOES: Councilmen: None
ABSENT: Councilmen: Newton, Simon

ATTEST:


W. T. CHYNOWETH, City Clerk

MODESTO CITY COUNCIL
RESOLUTION NO. 74-452

A RESOLUTION ACCEPTING THE BID OF THE FLINTKOTE COMPANY TO FURNISH OUR ANNUAL REQUIREMENTS OF READY-MIXED CONCRETE FOR FISCAL YEAR 1974-75

WHEREAS, Resolution No. 74-330 , adopted by the Council of the City of Modesto on May 6, 1974 , approved the plans and specifications for the furnishing of annual requirements of Ready-mixed Concrete for fiscal year 1974-75

and authorized the calling for bids, and

WHEREAS, the bids received for the furnishing of annual requirements of Ready-mixed Concrete for fiscal year 1974-75 were opened at 2:10 P.M. on May 22, 1974 and later tabulated by the Director of Finance for the consideration of the Council, and

WHEREAS, the Director of Finance has recommended that the bid of The Flintkote Company at an estimated cost of \$6,992.00

be accepted as the lowest responsible bid.

NOW, THEREFORE, BE IT RESOLVED by the Council of the City of Modesto that the bid of The Flintkote Company at an estimated cost of \$6,992.00

be accepted and the execution of a contract for the completion of the project by the City's designated officials be authorized.


The foregoing resolution was introduced at a regular meeting of the Council of the City of Modesto held on the 10th day of June, 1974, by Councilman Dunlap , who moved its adoption, which motion being duly seconded by Councilman Elliott , was upon roll call carried and the resolution adopted by the following vote:

AYES: Councilmen: Dunlap, Elliott, Kullijian, Mensinger,
Mayor Davies

NOES: Councilmen: None

ABSENT: Councilmen: Newton, Simon

ATTEST:


W. T. CHYNOWETH, City Clerk

MODESTO CITY COUNCIL
RESOLUTION NO. 74-453

A RESOLUTION REJECTING ALL BIDS RECEIVED FOR FURNISHING ONE STREET
LIGHT MAINTENANCE TRUCK

WHEREAS, Resolution No. 74-279 approved plans and specifications and authorized call for bids to be opened April 30, 1974 at 2:00 P.M. for furnishing one street light maintenance truck; and

WHEREAS, the sole bid received exceeded budgeted funds by \$8,065.78, or 35%; and

WHEREAS, the staff has indicated that it feels the increase excessive.

NOW, THEREFORE, BE IT RESOLVED by the Council of the City of Modesto that it hereby approves rejection of all bids received for one street light maintenance truck opened April 30, 1974 at 2:00 P.M.


The foregoing resolution was introduced at a regular meeting of the Council of the City of Modesto held on the 10th day of June, 1974, by Councilman Dunlap , who moved its adoption, which motion being duly seconded by Councilman Elliott , was upon roll call carried and the resolution adopted by the following vote:

AYES: Councilmen: Dunlap, Elliott, Kullijian, Mensinger,
Mayor Davies

NOES: Councilmen: None

ABSENT: Councilmen: Newton, Simon

ATTEST:



W. T. CHYNOWETH, City Clerk

MODESTO CITY COUNCIL
RESOLUTION NO. 74-454

A RESOLUTION APPROVING WAIVER OF FORMAL BID PROCEDURE AND AUTHORIZING NEGOTIATED PURCHASE OF ONE STREET LIGHT MAINTENANCE TRUCK FROM GENERAL CABLE CORPORATION

WHEREAS, the sole bid received from Pac-Power, Inc., Walnut Creek, California, in amount of \$31,065.78 for one street light maintenance truck has been declared excessive by the city staff, and was rejected by the Council of the City of Modesto at its meeting of June 10, 1974; and

WHEREAS, the Director of Finance has recommended that formal bid procedure be waived and the staff authorized to negotiate with General Cable Corporation of San Carlos, California for a comparable unit at approximate cost of \$20,969.56.

NOW, THEREFORE, BE IT RESOLVED by the Council of the City of Modesto as follows:

1. Waiver of formal bid procedure for the purchase of one street light maintenance truck is hereby approved.
2. The staff is hereby authorized to negotiate with General Cable Corporation of San Carlos, California for one street light maintenance truck at an approximate cost of \$20,969.56.

The foregoing resolution was introduced at a regular meeting of the Council of the City of Modesto held on the 10th day of June, 1974, by Councilman Dunlap, who moved its adoption, which motion being duly seconded by Councilman Elliott, was upon roll call carried and the resolution adopted by the following vote:

AYES: Councilmen: Dunlap, Elliott, Kullijian, Mensinger,
Mayor Davies

NOES: Councilmen: None

ABSENT: Councilmen: Newton, Simon

ATTEST: W. T. Chynoweth
W. T. CHYNOWETH, City Clerk

MODESTO CITY COUNCIL
RESOLUTION NO. 74-455

A RESOLUTION ACCEPTING THE BID OF GEORGE REED, INC. TO FURNISH ANNUAL REQUIREMENTS OF LIQUID AND EMULSIFIED ASPHALT FOR THE 1974-75 FISCAL YEAR

WHEREAS, Resolution No. 74-332 , adopted by the Council of the City of Modesto on May 6, 1974 , approved the plans and specifications for the furnishing of annual requirements of Liquid and Emulsified Asphalt for the 1974-75 fiscal year and authorized the calling for bids, and

WHEREAS, the bids received for the furnishing of annual requirements of Liquid and Emulsified Asphalt for the 1974-75 fiscal year were opened at 2:30 P.M. on May 22, 1974 and later tabulated by the Director of Finance for the consideration of the Council, and

WHEREAS, the Director of Finance has recommended that the bid of George Reed, Inc. at an estimated cost of \$21,000.00 be accepted as the lowest responsible bid.

NOW, THEREFORE, BE IT RESOLVED by the Council of the City of Modesto that the bid of George Reed, Inc. at an estimated cost of \$21,000.00 be accepted and the execution of a contract for the completion of the project by the City's designated officials be authorized.

The foregoing resolution was introduced at a regular meeting of the Council of the City of Modesto held on the 10th day of June, 1974 , by Councilman Dunlap , who moved its adoption, which motion being duly seconded by Councilman Elliott , was upon roll call carried and the resolution adopted by the following vote:

AYES: Councilmen: Dunlap, Elliott, Kullijian, Mensinger,
Mayor Davies

NOES: Councilmen: None

ABSENT: Councilmen: Newton, Simon

ATTEST:


W. T. CHYNOWETH, City Clerk

MODESTO CITY COUNCIL
RESOLUTION NO. 74-456

A RESOLUTION ACCEPTING THE BID OF M. J. RUDDY AND SON TO FURNISH CRUSHED ROCK SCREENINGS FOR ONE YEAR ENDING JUNE 30, 1975

WHEREAS, Resolution No. 74-329 , adopted by the Council of the City of Modesto on May 6, 1974 , approved the plans and specifications for the furnishing of Crushed Rock Screenings for one year ending June 30, 1975 and authorized the calling for bids, and

WHEREAS, the bids received for the furnishing of Crushed Rock Screenings for one year ending June 30, 1975 were opened at 2:00 P.M. on May 22, 1974 and later tabulated by the Director of Finance for the consideration of the Council, and

WHEREAS, the Director of Finance has recommended that the bid of M. J. Ruddy and Son in the amount of \$4.45/ton

be accepted as the lowest responsible bid.

NOW, THEREFORE, BE IT RESOLVED by the Council of the City of Modesto that the bid of M. J. Ruddy and Son in the amount of \$4.45/ton

be accepted and the execution of a contract for the completion of the project by the City's designated officials be authorized.

The foregoing resolution was introduced at a regular meeting of the Council of the City of Modesto held on the 10th day of June, 1974, by Councilman Dunlap , who moved its adoption, which motion being duly seconded by Councilman Elliott , was upon roll call carried and the resolution adopted by the following vote:

AYES: Councilmen: Dunlap, Elliott, Kullijian, Mensinger,
Mayor Davies

NOES: Councilmen: None

ABSENT: Councilmen: Newton, Simon

ATTEST:


W. T. CHYNOWETH, City Clerk

MODESTO CITY COUNCIL
RESOLUTION NO. 74-457

A RESOLUTION ACCEPTING THE BID OF THE FLINTKOTE CO. TO FURNISH FILL SAND, AGGREGATE BASE MATERIAL, DRAIN ROCK, CONCRETE MIX AGGREGATE AND FINE AGGREGATE FOR ONE YEAR ENDING JUNE 30, 1975

WHEREAS, Resolution No. 74-329 , adopted by the Council of the City of Modesto on May 6, 1974 , approved the plans and specifications for the furnishing of Fill Sand, Aggregate Base Material, Drain Rock, Concrete mix aggregate and fine aggregate for one year ending June 30, 1975 and authorized the calling for bids, and

WHEREAS, the bids received for the furnishing of Fill sand, Aggregate base material, Drain rock, Concrete mix aggregate and fine aggregate for one year ending June 30, 1975 were opened at 2:00 P.M. on May 22, 1974 and later tabulated by the Director of Finance for the consideration of the Council, and

WHEREAS, the Director of Finance has recommended that the bid of The Flintkote Co. in the amount of, Fill sand at \$2.50/ton, Aggregate base material at \$2.60/ton, Drain Rock at \$2.85/ton, Concrete mix aggregate at \$2.85/ton and Fine Aggregate at \$2.85/ton be accepted as the lowest responsible bid.

NOW, THEREFORE, BE IT RESOLVED by the Council of the City of Modesto that the bid of The Flintkote Co. in the amount of, Fill sand at \$2.50/ton, Aggregate base material at \$2.60/ton, Drain rock at \$2.85/ton, Concrete mix aggregate at \$2.85/ton and Fine Aggregate at \$2.85/ton be accepted and the execution of a contract for the completion of the project by the City's designated officials be authorized.

The foregoing resolution was introduced at a regular meeting of the Council of the City of Modesto held on the 10th day of June, 1974, by Councilman Dunlap , who moved its adoption, which motion being duly seconded by Councilman Elliott , was upon roll call carried and the resolution adopted by the following vote:

AYES: Councilmen: Dunlap, Elliott, Kullijian, Mensinger,
Mayor Davies

NOES: Councilmen: None

ABSENT: Councilmen: Newton, Simon

ATTEST:


W. T. CHYNOWETH, City Clerk

MODESTO CITY COUNCIL
RESOLUTION NO. 74- 458

A RESOLUTION DIRECTING THE DIRECTOR OF PLANNING TO FILE A NOTICE OF DETERMINATION OF THE ENVIRONMENTAL IMPACT RELATING TO AN ORDINANCE AMENDING THE ZONING REGULATIONS OF THE MODESTO MUNICIPAL CODE RELATING TO MULTIPLE FAMILY AND OTHER RESIDENTIAL USES IN ALL ZONES PERMITTING RESIDENTIAL USES.

WHEREAS, a public hearing was held by the City Council of the City of Modesto on June 10, 1974, on an ordinance amending the zoning regulations of the Modesto Municipal Code relating to multiple family and other residential uses in all zones permitting residential uses, and

WHEREAS, the City Council certifies that at said hearing it received and reviewed the findings of the City of Modesto Environmental Assessment Committee which resulted in a negative declaration of environmental impact of said ordinance, and

WHEREAS, on June 10, 1974, the City Council introduced said ordinance amending the zoning regulations of the Modesto Municipal Code relating to multiple family and other residential uses in all zones permitting residential uses,

NOW, THEREFORE, BE IT RESOLVED by the Council of the City of Modesto that the Director of Planning of the City of Modesto is hereby directed to file or cause to be filed with the Stanislaus County Clerk a Notice of Determination in regard to the environmental impact of an ordinance amending the zoning regulations of the Modesto Municipal Code relating to multiple family and other residential uses in all zones permitting residential uses.

The foregoing resolution was introduced at a regular meeting of the Council of the City of Modesto held on the 10th day of June, 1974, by Councilmen Elliott, who moved its adoption, which motion being duly seconded by Councilman Dunlap, was upon roll call carried and the resolution adopted by the following vote:

AYES: Councilmen: Dunlap, Elliott, Kullijian, Mensinger,
Newton, Simon, Mayor Davies

NOES: Councilmen: None

ABSENT: Councilmen: None

ATTEST: W. T. Chynoweth
W. T. CHYNOWETH, City Clerk

(SEAL)

APPROVED AS TO FORM:

BY Elwyn L. Johnson
ELWYN L. JOHNSON, City Attorney

MODESTO CITY COUNCIL
RESOLUTION NO. 74-459

A RESOLUTION APPROVING AGREEMENT BETWEEN THE CITY OF MODESTO AND
MODESTO CITY SCHOOL DISTRICT OF STANISLAUS COUNTY FOR PURCHASE OF
PROPERTY FOR SONOMA SCHOOL PARK SITE

BE IT HEREBY RESOLVED by the Council of the City of Modesto
that the agreement between the City of Modesto and Modesto City
School District of Stanislaus County
for purchase of property for Sonoma School Park site

be, and it is hereby approved

BE IT FURTHER RESOLVED that the execution of said agreement
by the designated city officials be authorized.

The foregoing resolution was introduced at a regular meeting
of the Council of the City of Modesto held on the 10th day of
June , 1974, by Councilman Dunlap , who moved its
adoption, which motion being duly seconded by Councilman Elliott ,
was upon roll call carried and the resolution adopted by the follow-
ing vote:

AYES: Councilmen: Dunlap, Elliott, Kullijian, Mensinger,
Mayor Davies

NOES: Councilmen: None

ABSENT: Councilmen: Newton, Simon

ATTEST:


W. T. CHYNOWETH, City Clerk

MODESTO CITY COUNCIL
RESOLUTION NO. 74- 460

A RESOLUTION WAIVING THE BOND REDEMPTION CHARGE FOR
RESIDENTIAL, COMMERCIAL AND INDUSTRIAL PROPERTY
FOR THE 1974-75 FISCAL YEAR.

WHEREAS, Section 5-6.04 of the Modesto Municipal Code provides that each person owning property within the Modesto Municipal Sewer District No. 1 shall pay a bond redemption charge to the City for connecting to the sewage system, and

WHEREAS, subsection (a) of said Section 5-6.04 provides that the bond redemption charge per residential dwelling unit, mobile home or mobile home space in a mobile home park shall increase at the rate of \$25.00 per dwelling unit annually on July 1st of each year, unless specifically waived for the year involved by resolution of the City Council, and

WHEREAS, the City staff has made a detailed review of revenue and expenditures and has recommended that the \$25.00 increase be waived for 1974-75 fiscal year,

WHEREAS, subsection (b) of said Section 5-6.04 provides that the bond redemption charge of commercial and industrial property per acre shall increase at the rate of \$100.00 per acre annually on July 1st of each year, unless specifically waived for the year involved by resolution of the City Council, and that churches shall pay the commercial bond redemption charge, and

WHEREAS, the City staff has made a detailed review of revenue and expenditures and has recommended that the \$100.00 increase be waived for the 1974-75 fiscal year,

NOW, THEREFORE, BE IT RESOLVED by the Council of the City of Modesto that pursuant to the provisions of subsection (a) of Section 5-6.04 of the Modesto Municipal Code that it hereby waives the \$25.00 increase for the 1974-75 fiscal year in the bond redemption charge for connecting residential dwelling units, mobile homes and mobile home spaces in mobile home parks to the sewage system.

BE IT FURTHER RESOLVED by the Council of the City of Modesto that pursuant to the provisions of subsection (b) of Section 5-6.04 of the Modesto Municipal Code that it hereby waives the \$100.00 increase for the 1974-75 fiscal year in the bond redemption charge for connecting commercial and industrial property per acre to the sewage system, including the commercial bond redemption charge applicable to churches.

The foregoing resolution was introduced at a regular meeting of the Council of the City of Modesto held on the 10th day of June, 1974, by Councilman Dunlap, who moved its adoption, which motion being duly seconded by Councilman Elliott, was upon roll call carried and the resolution adopted by the following vote:

AYES: Councilmen: Dunlap, Elliott, Kullijian, Mensinger, Mayor Davies

NOES: Councilmen: None

ABSENT: Councilmen: Newton, Simon

ATTEST: W. T. Chynoweth
W. T. CHYNOWETH, City Clerk

(SEAL)

APPROVED AS TO FORM:

By Elwyn L. Johnson
ELWYN L. JOHNSON, City Attorney

MODESTO CITY COUNCIL
RESOLUTION NO. 74-461

A RESOLUTION APPROVING APPLICATION TO THE PUBLIC UTILITIES COMMISSION OF THE STATE OF CALIFORNIA FOR WIDENING OF EXISTING BRIGGS-MORE CROSSING AND CONSTRUCTION OF NEW CROSSING SOUTHERLY OF MODESTO IRRIGATION DISTRICT LATERAL NO. 3

WHEREAS, the City of Modesto and Tidewater Southern Railway Company entered into an agreement September 17, 1973 to widen and reconstruct the existing two-lane crossing of Briggsmore Avenue (Crossing No. 75-26.5) and to widen and reconstruct a new two-lane crossing southerly of Modesto Irrigation District's Lateral Canal No. 3; and

WHEREAS, the City of Modesto has prepared an application to the Public Utilities Commission for widening of existing Briggsmore crossing and construction of new crossing southerly of Modesto Irrigation District's Canal known as Lateral No. 3.

NOW, THEREFORE, BE IT RESOLVED by the Council of the City of Modesto that application to the Public Utilities Commission of the State of California for widening of the existing Briggsmore crossing and construction of new crossing southerly of Modesto Irrigation District Lateral No. 3 is hereby approved.

The foregoing resolution was introduced at a regular meeting of the Council of the City of Modesto held on the 10th day of June, 1974, by Councilman Dunlap , who moved its adoption, which motion being duly seconded by Councilman Elliott , was upon roll call carried and the resolution adopted by the following vote:

AYES:	Councilmen:	Dunlap, Elliott, Kullijian, Mensinger, Mayor Davies
NOES:	Councilmen:	None
ABSENT:	Councilmen:	Newton, Simon

ATTEST:


W. T. CHYNOWETH, City Clerk

MODESTO CITY COUNCIL
RESOLUTION NO. 74-462

A RESOLUTION AUTHORIZING THE CITY MANAGER TO SIGN AGREEMENTS BETWEEN THE CITY OF MODESTO AND STANISLAUS STATE COLLEGE FOUNDATION FOR EMPLOYMENT OF STUDENT INTERNS

BE IT HEREBY RESOLVED by the Council of the City of Modesto that the City Manager is hereby authorized to sign agreements between the City of Modesto and California State College, Stanislaus for the employment of student interns for the City of Modesto.

The foregoing resolution was introduced at a regular meeting of the Council of the City of Modesto held on the 10th day of June, 1974, by Councilman Dunlap , who moved its adoption, which motion being duly seconded by Councilman Elliott , was upon roll call carried and the resolution adopted by the following vote:

AYES: Councilmen: Dunlap, Elliott, Kullijian, Mensinger,
Mayor Davies

NOES: Councilmen: None

ABSENT: Councilmen: Newton, Simon

ATTEST:


W. T. CHYNOWETH, City Clerk

MODESTO CITY COUNCIL
RESOLUTION NO. 74-463

COOPERATIVE

A RESOLUTION APPROVING/AGREEMENT BETWEEN THE CITY OF MODESTO AND
GEOLOGICAL SURVEY, UNITED STATES DEPARTMENT OF THE INTERIOR FOR WATER
RESOURCES INVESTIGATIONS

BE IT HEREBY RESOLVED by the Council of the City of Modesto
cooperative
that the/agreement between the City of Modesto and Geological Survey,
United States Department of the Interior
for water resources investigations (City's share \$7,000)

be, and it is hereby approved.

BE IT FURTHER RESOLVED that the execution of said/agreement
cooperative
by the designated city officials be authorized.

The foregoing resolution was introduced at a regular meeting
of the Council of the City of Modesto held on the 10th day of
June , 1974, by Councilman Dunlap , who moved its
adoption, which motion being duly seconded by Councilman Elliott
was upon roll call carried and the resolution adopted by the follow-
ing vote:

AYES: Councilmen: Dunlap, Elliott, Kullijian, Mensinger,
Mayor Davies
NOES: Councilmen: None
ABSENT: Councilmen: Newton, Simon

ATTEST:


W. T. CHYNOWETH, City Clerk

MODESTO CITY COUNCIL
RESOLUTION NO. 74-464

A RESOLUTION GRANTING A REVOCABLE ENCROACHMENT PERMIT TO MR. AND MRS. LANE R. WARD TO PERMIT CONSTRUCTION OF A RAISED BRICK PLANTER ENCROACHING IN THE SIDEWALK AREA AT 1200 "H" STREET

WHEREAS, Mr. and Mrs. Lane R. Ward have filed a request with the Council of the City of Modesto to permit construction of a brick planter 16" high and encroaching 3'4" into the sidewalk area on the south side of "H" Street between 12th Street and the alley east of 12th Street at 1200 "H" Street, Modesto, California; and

WHEREAS, the Director of Public Works in a memorandum dated June 6, 1974 has recommended that the request be approved, subject to certain conditions.

NOW, THEREFORE, BE IT RESOLVED by the Council of the City of Modesto as follows:

1. A revocable encroachment permit is hereby granted to said applicants to permit construction of a raised brick planter 16" high and encroaching 3'4" into the sidewalk area at 1200 "H" Street, Modesto, California, subject to the following conditions:

(a) Permittee, his successors and assigns, during the term of this permit, shall indemnify and hold the City harmless from any and all damages, costs and charges of any kind or character arising out of or relating thereto or in any way connected with the exercise of the rights granted by this permit.

(b) Insurance in the amount of \$100,000/\$300,000 public liability and \$25,000 property damage to cover the liability assumed by this permit shall be posted with the City Clerk.

(c) City Council reserves the right to revoke this encroachment permit at any time.

(d) The City Clerk shall furnish permittee with a copy of this resolution. Permittee shall have ten (10) days from and after the granting of this permit within which to file written acceptance of this permit and no right shall be conferred hereby until said acceptance is filed.

The foregoing resolution was introduced at a regular meeting of the Council of the City of Modesto held on the 10th day of June, 1974, by Councilman Dunlap , who moved its adoption, which motion being duly seconded by Councilman Elliott , was upon roll call carried and the resolution adopted by the following vote:

AYES: Councilmen: Dunlap, Elliott, Kullijian, Mensinger,
Mayor Davies

NOES: Councilmen: None

ABSENT: Councilmen: Newton, Simon

ATTEST:


W. T. CHYNOWETH, City Clerk

MODESTO CITY COUNCIL
RESOLUTION NO. 74-465

A RESOLUTION APPROVING AGREEMENT BETWEEN THE CITY OF MODESTO AND
CECIL AND BARBARA JEAN CAUDLE FOR SEWER SERVICE TO PROPERTY OUTSIDE
THE CITY AT 2328 BELLAMY STREET

BE IT HEREBY RESOLVED by the Council of the City of Modesto
that the agreement between the City of Modesto and Cecil and Bar-
bara Jean Caudle
for sewer service to property outside the City at 2328 Bellamy St.

be, and it is hereby approved.

BE IT FURTHER RESOLVED that the execution of said agreement
by the designated city officials be authorized.

The foregoing resolution was introduced at a regular meeting
of the Council of the City of Modesto held on the 10th day of
June , 1974, by Councilman Dunlap , who moved its
adoption, which motion being duly seconded by Councilman Elliott ,
was upon roll call carried and the resolution adopted by the follow-
ing vote:

AYES: Councilmen: Dunlap, Elliott, Kullijian, Mensinger,
Mayor Davies
NOES: Councilmen: None
ABSENT: Councilmen: Newton, Simon

ATTEST:


W. T. CHYNOWETH, City Clerk

MODESTO CITY COUNCIL
RESOLUTION NO. 74-466

A RESOLUTION APPROVING AGREEMENT BETWEEN THE CITY OF MODESTO AND RUTH MILLER FOR SEWER SERVICE TO PROPERTY OUTSIDE THE CITY AT 2332 BELLAMY STREET

BE IT HEREBY RESOLVED by the Council of the City of Modesto that the agreement between the City of Modesto and Ruth Miller for sewer service to property outside the City at 2332 Bellamy St.

be, and it is hereby approved

BE IT FURTHER RESOLVED that the execution of said agreement by the designated city officials be authorized.

The foregoing resolution was introduced at a regular meeting of the Council of the City of Modesto held on the 10th day of June, 1974, by Councilman Dunlap, who moved its adoption, which motion being duly seconded by Councilman Elliott, was upon roll call carried and the resolution adopted by the following vote:

AYES: Councilmen: Dunlap, Elliott, Kullijian, Mensinger,
Mayor Davies

NOES: Councilmen: None

ABSENT: Councilmen: Newton, Simon

ATTEST:


W. T. CHYNOWETH, City Clerk

MODESTO CITY COUNCIL
RESOLUTION NO. 74-467

A RESOLUTION APPROVING AGREEMENT BETWEEN THE CITY OF MODESTO AND
VIOLA BURGE FOR SEWER SERVICE TO PROPERTY OUTSIDE THE CITY AT 2337
HADDON

BE IT HEREBY RESOLVED by the Council of the City of Modesto
that the agreement between the City of Modesto and Viola Burge
for sewer service to property outside the City at 2337 Haddon

be, and it is hereby approved.

BE IT FURTHER RESOLVED that the execution of said agreement
by the designated city officials be authorized.

The foregoing resolution was introduced at a regular meeting
of the Council of the City of Modesto held on the 10th day of
June , 1974, by Councilman Dunlap , who moved its
adoption, which motion being duly seconded by Councilman Elliott ,
was upon roll call carried and the resolution adopted by the follow-
ing vote:

AYES: Councilmen: Dunlap, Elliott, Kullijian, Mensinger,
Mayor Davies

NOES: Councilmen: None

ABSENT: Councilmen: Newton, Simon

ATTEST:


W. T. CHYNOWETH, City Clerk

MODESTO CITY COUNCIL
 RESOLUTION NO. 74-468

RESOLUTION APPROVING THE PLANNED USE REPORT FOR THE ENTITLEMENT PERIOD ENDING JUNE 30, 1975 FOR REVENUE SHARING FUNDS UNDER THE STATE AND LOCAL FISCAL ASSISTANCE ACT OF 1972

WHEREAS, the State and Local Fiscal Assistance Act of 1972 requires each government recipient of revenue sharing funds to submit to the Department of the Treasury, Office of Revenue Sharing, a planned Use Report for each entitlement period, and

WHEREAS, the State and Local Federal Assistance Act of 1972 requires each government to publish each Planned Use Report in a local newspaper of general circulation in addition to submitting said report to the Department of the Treasury, Office of Revenue Sharing.

NOW, THEREFORE, BE IT RESOLVED by the Council of the City of Modesto that the attached Planned Use Report for the entitlement period ending June 30, 1975 is hereby approved.

BE IT FURTHER RESOLVED that the Planned Expenditures for the projects listed in said report shall be as follows and in the amounts specified:

<u>Project</u>	<u>Amount</u>
247 C. F. Brown Neighborhood Park, Stage 1	\$150,000
415 Dry Creek Park/Land Acquisition	150,000
320 E. LaLoma Neighborhood Park Development	20,000
311 Rose Avenue Neighborhood Park Development	50,000
369 Sonoma Avenue School/City Share of Park Pool	33,000
385 Thousand Oaks Neighborhood Park Development	60,000
371 Woodrow Neighborhood Park Development	70,000
907 City Hall Expansion/Plans and Specifications	52,000
908 City Hall Expansion	204,000
043 City Hall Land	<u>115,000</u>
Total Planned Use - Entitlement V	\$904,000
143 Fire Hose/Nozzle Replacement	\$ 16,000
398 Del Webb Field Lighting, Stage 1	<u>30,000</u>
Total Projects Financed with Interest Earned from Revenue Sharing	<u>\$ 46,000</u>
Total Revenue Sharing Projects 1974=75 Fiscal Year	<u><u>\$950,000</u></u>

The foregoing resolution was introduced at a regular meeting of the Council of the City of Modesto held on the 10th day of June,

1974 by Councilman Dunlap, who moved its adoption, which motion being duly seconded by Councilman Elliott, was upon roll call carried and the resolution adopted by the following vote:

AYES: Councilmen: Dunlap, Elliott, Kullijian, Mensinger,
Mayor Davies

NOES: Councilmen: None

ABSENT: Councilmen: Newton, Simon

ATTEST: W. T. Chynoweth
W. T. CHYNOWETH
City Clerk



PLANNED USE REPORT GENERAL REVENUE SHARING

General Revenue Sharing provides federal funds directly to local and state governments. The law requires each government to publish a report of its plans for the use of these funds to inform its citizens and to *encourage their participation* in deciding how the money ought to be spent. Within the purposes listed, your government may change this spending plan.

PLANNED EXPENDITURES

CATEGORIES (A)	CAPITAL (B)	OPERATING/ MAINTENANCE (C)
1 PUBLIC SAFETY	\$ 16,000	\$
2 ENVIRONMENTAL PROTECTION	\$	\$
3 PUBLIC TRANSPORTATION	\$	\$
4 HEALTH	\$	\$
5 RECREATION	\$	\$
6 LIBRARIES	\$	\$
7 SOCIAL SERVICES FOR AGED OR POOR	\$	\$
8 FINANCIAL ADMINISTRATION	\$	\$
9 MULTIPURPOSE AND GENERAL GOVT.	\$	
10 EDUCATION	\$	
11 SOCIAL DEVELOPMENT	\$	
12 HOUSING & COMMUNITY DEVELOPMENT	\$	
13 ECONOMIC DEVELOPMENT	\$	
14 OTHER (Specify)	\$ 563,000	
Park Development	324,230	
Public Buildings		
15 TOTALS	\$ 903,230	\$

THE GOVERNMENT OF MODESTO CITY

ANTICIPATING A GENERAL REVENUE SHARING PAYMENT OF \$903,230
FOR THE FIFTH ENTITLEMENT PERIOD, JULY 1, 1974 THROUGH JUNE 30, 1975. PLANS TO SPEND THESE FUNDS FOR THE PURPOSES SHOWN.
✓ ACCOUNT NO. 05 2 050 002

MODESTO CITY
DIRECTOR OF FINANCE
801 11TH STREET
MODESTO CALIFORNIA 95354

(D) The news media have been advised that a copy of this report has been published in a local newspaper of general circulation. I have records documenting the contents of this report and they are open for public scrutiny at The Finance Dept., City Hall, Modesto, California

(E) ASSURANCES (Refer to Instruction E)
I assure the Secretary of the Treasury that the non-discrimination and other statutory requirements listed in Part E of the instructions accompanying this report will be complied with by this recipient government with respect to the entitlement funds reported hereon.

Garth Lipsky
Signature of Chief Executive Officer
Garth Lipsky, City Manager 6/11/74
Name & Title—Please Print Date

Park Development
Public Buildings

MODESTO CITY COUNCIL
RESOLUTION NO. 74-469

A RESOLUTION SETTING TIME AND PLACE FOR HEARING THE RECOMMENDATION OF THE PLANNING COMMISSION TO AMEND SECTION 10-2.1505.1 OF TITLE X OF THE MODESTO MUNICIPAL CODE (ZONING REGULATIONS RELATING TO THE CITY-COUNTY ZONING CONVERSION TABLE)

BE IT HEREBY RESOLVED by the Council of the City of Modesto that July 1, 1974 , at 4:15 P.M. in the Council Chambers, City Hall, 801 Eleventh Street, Modesto, California is hereby set as the time and place for consideration of the recommendation of the Planning Commission to amend Section 10-2.1505.1 of Title X of the Modesto Municipal Code (zoning regulations relating to the City-County zoning conversion table).

The foregoing resolution was introduced at a regular meeting of the Council of the City of Modesto held on the 10th day of June , 1974 , by Councilman Dunlap , who moved its adoption, which motion being duly seconded by Councilman Elliott , was upon roll call carried and the resolution adopted by the following vote:

AYES: Councilmen: Dunlap, Elliott, Kullijian, Mensinger,
Mayor Davies

NOES: Councilmen: None

ABSENT: Councilmen: Newton, Simon

ATTEST:


W. T. CHYNOWETH, City Clerk

MODESTO CITY COUNCIL
RESOLUTION NO. 74-470

A RESOLUTION APPROVING APPROPRIATION TRANSFER OF \$400 TO PROVIDE FUNDS FOR PART-TIME SALARY

BE IT RESOLVED by the Council of the City of Modesto that the following appropriation transfer(s) are approved:

GENERAL FUND (101)

FROM: General Reserve (60-101)	\$400
TO: Salaries, Part-time (120-17-101)	\$400

(to pay salary of part-time hire for June 10 through June 28, 1974)

The foregoing resolution was introduced at a regular meeting of the Council of the City of Modesto held on the 10th day of June , 1974, by Councilman Dunlap , who moved its adoption, which motion being duly seconded by Councilman Elliott , was upon roll call carried and the resolution adopted by the following vote:

AYES: Councilmen: Dunlap, Elliott, Kullijian, Mensinger,
Mayor Davies

NOES: Councilmen: None

ABSENT: Councilmen: Newton, Simon

ATTEST:



W. T. CHYNOWETH, City Clerk

MODESTO CITY COUNCIL
RESOLUTION NO. 74-471

A RESOLUTION REAPPOINTING REVEREND BEN JENNINGS AND GORDON NUTSON AS MEMBERS OF THE HUMAN RIGHTS COMMISSION FOR TERMS ENDING MAY 1, 1978, AND APPOINTING CAROLINE KERR TO REPLACE ED BEAN ON SAID COMMISSION FOR A TERM ENDING MAY 1, 1976

WHEREAS, Section 1102 of the Charter of the City of Modesto authorizes the City Council to appoint members to various Boards and Commissions;

NOW, THEREFORE, BE IT RESOLVED by the Council of the City of Modesto as follows:

SECTION 1. The following persons are hereby reappointed to the Human Rights Commission for terms ending May 1, 1978:

Reverend Ben Jennings 1231 Cardiff Ct. Modesto, California 95350	Gordon Nutson 1706 Waverly Drive Modesto, California 95351
--	--

SECTION 2. The following person is hereby appointed to the Human Rights Commission for a term ending May 1, 1976:

Caroline Kerr
1004 Annapolis Avenue
Modesto, California 95350

SECTION 3. The City Clerk is hereby directed to transmit a copy of this resolution to the newly appointed members of the Human Rights Commission and the Secretary thereof.

The foregoing resolution was introduced at a regular meeting of the Council of the City of Modesto held on the 10th day of June, 1974, by Councilman Mensinger, who moved its adoption, which motion being duly seconded by Councilman Kullijian, was upon roll call carried and the resolution adopted by the following vote:

AYES: Councilmen: Dunlap, Elliott, Kullijian, Mensinger,
Newton, Simon, Mayor Davies
NOES: Councilmen: None
ABSENT: Councilmen: None

ATTEST:



W. T. CHYNOWETH, City Clerk

MODESTO CITY COUNCIL
RESOLUTION NO. 74-472

A RESOLUTION ACCEPTING THE CONSTRUCTION OF IMPROVEMENT OF "G" STREET FROM FIRST TO SIXTEENTH (George Reed, Inc.)

WHEREAS, a report has been filed by the Director of Public Works that the construction of Improvement of "G" Street from First to Sixteenth has been completed by George Reed, Inc.

in accordance with the contract agreement dated October 25, 1973.

NOW, THEREFORE, BE IT RESOLVED that the construction of Improvement of "G" Street from First to Sixteenth be accepted from said contractor, George Reed, Inc.

that notice of completion be filed with the Recorder of Stanislaus County and that payment of amounts due in the amount of \$86,794.43 as provided in the contract, be authorized.

The foregoing resolution was introduced at a regular meeting of the Council of the City of Modesto held on the 17th day of June, 1974, by Councilman Dunlap, who moved its adoption, which motion being duly seconded by Councilman Elliott, was upon roll call carried and the resolution adopted by the following vote:

AYES: Councilmen: Dunlap, Elliott, Kullijian, Mensinger, Simon, Mayor Davies

NOES: Councilmen: None

ABSENT: Councilmen: Newton

ATTEST:


W. T. CHYNOWETH, City Clerk

MODESTO CITY COUNCIL
RESOLUTION NO. 74-473

A RESOLUTION APPROVING PLANS AND SPECIFICATIONS AND AUTHORIZING CALL
FOR BIDS FOR CONSTRUCTION OF DAY CAMP AT MOOSE PARK

BE IT HEREBY RESOLVED by the Council of the City of Modesto as follows:

SECTION 1. The plans and specifications for construction of Day Camp at Moose Park

copies of which are on file, are hereby accepted and approved.

SECTION 2. The City Clerk is hereby authorized to call for public competitive sealed bids for the above named project, to be opened in the office of the City Clerk, 801 11th Street, in the City of Modesto, on July 2, 1974 at 10:00 A.M. and the City Clerk is hereby directed to give notice inviting such sealed bids in the time, form, and manner provided by law.

SECTION 3. After the bids are opened, they shall be tabulated and analyzed and a report submitted to the Council at its next regular meeting.


The foregoing resolution was introduced at a regular meeting of the Council of the City of Modesto held on the 17th day of June, 1974, by Councilman Dunlap, who moved its adoption, which motion being duly seconded by Councilman Elliott, was upon roll call carried and the resolution adopted by the following vote;

AYES: Councilmen: Dunlap, Elliott, Kullijian, Mensinger,
Simon, Mayor Davies

NOES: Councilmen: None

ABSENT: Councilmen: Newton

ATTEST:


W. T. CHYNOWETH, City Clerk

MODESTO CITY COUNCIL
RESOLUTION NO. 74-474

A RESOLUTION ACCEPTING THE BID OF CONSOLIDATED ELECTRICAL DISTRIBUTORS TO FURNISH ANNUAL REQUIREMENTS OF LAMPS BEGINNING JULY 1, 1974

WHEREAS, Resolution No. 74-412 , adopted by the Council of the City of Modesto on May 28, 1974 , approved the plans and specifications for the furnishing of annual requirements of lamps beginning July 1, 1974

and authorized the calling for bids, and

WHEREAS, the bids received for the furnishing of annual requirements of lamps beginning July 1, 1974 were opened at 2:10 P.M. on June 11, 1974 and later tabulated by the Director of Finance for the consideration of the Council, and

WHEREAS, the Director of Finance has recommended that the bid of Consolidated Electrical Distributors at an estimated cost of \$5,864.00 be accepted as the lowest responsible bid.

NOW, THEREFORE, BE IT RESOLVED by the Council of the City of Modesto that the bid of Consolidated Electrical Distributors at an estimated cost of \$5,864.00 be accepted and the execution of a contract for the completion of the project by the City's designated officials be authorized.

The foregoing resolution was introduced at a regular meeting of the Council of the City of Modesto held on the 17th day of June, 1974, by Councilman Dunlap , who moved its adoption, which motion being duly seconded by Councilman Elliott , was upon roll call carried and the resolution adopted by the following vote:

AYES: Councilmen: Dunlap, Elliott, Kullijian, Mensinger, Simon, Mayor Davies

NOES: Councilmen: None

ABSENT: Councilmen: Newton

ATTEST:


W. T. CHYNOWETH, City Clerk

MODESTO CITY COUNCIL
RESOLUTION NO. 74-475

A RESOLUTION ACCEPTING THE BID OF PERVO PAINT COMPANY TO FURNISH ANNUAL REQUIREMENTS OF TRAFFIC LINE PAINT ENDING JULY 14, 1975

WHEREAS, Resolution No. 74-409 , adopted by the Council of the City of Modesto on May 28, 1974 , approved the plans and specifications for the furnishing of annual requirements of Traffic Line Paint ending July 14, 1975 and authorized the calling for bids, and

WHEREAS, the bids received for the furnishing of annual requirements of Traffic Line Paint ending July 14, 1975 were opened at 2:00 P.M. on June 11, 1974 and later tabulated by the Director of Finance for the consideration of the Council, and

WHEREAS, the Director of Finance has recommended that the bid of Pervo Paint Company at an estimated cost of \$27,200.00 be accepted as the lowest responsible bid.

NOW, THEREFORE, BE IT RESOLVED by the Council of the City of Modesto that the bid of Pervo Paint Company at an estimated cost of \$27,200.00 be accepted and the execution of a contract for the completion of the project by the City's designated officials be authorized.


The foregoing resolution was introduced at a regular meeting of the Council of the City of Modesto held on the 17th day of June, 19 74 , by Councilman Dunlap , who moved its adoption, which motion being duly seconded by Councilman Elliott , was upon roll call carried and the resolution adopted by the following vote:

AYES: Councilmen: Dunlap, Elliott, Kullijian, Mensinger,
Simon, Mayor Davies

NOES: Councilmen: None

ABSENT: Councilmen: Newton

ATTEST:



W. T. CHYNOWETH, City Clerk

MODESTO CITY COUNCIL
RESOLUTION NO. 74-476

A RESOLUTION REJECTING ALL BIDS FOR THE CITY'S ANNUAL SUPPLY
OF LIQUID CHLORINE

BE IT RESOLVED by the Council of the City of Modesto that the bids received and opened May 22, 1974 at 2:20 P.M. for the City's annual supply of liquid chlorine, are hereby rejected.

The foregoing resolution was introduced at a regular meeting of the Council of the City of Modesto on June 17, 1974 by Councilman Dunlap, who moved its adoption, which motion being duly seconded by Councilman Elliott, was upon roll call carried and the resolution adopted by the following vote;

AYES: Councilmen: Dunlap, Elliott, Kullijian, Mensinger,
Simon, Mayor Davies
NOES: Councilmen: None
ABSENT: Councilmen: Newton

ATTEST:


W. T. CHYNOWETH, City Clerk

MODESTO CITY COUNCIL
RESOLUTION NO. 74-477

A RESOLUTION APPROVING WAIVER OF FORMAL BID PROCEDURE AND AUTHORIZING NEGOTIATED PURCHASE OF THE CITY'S ANNUAL REQUIREMENT OF LIQUID CHLORINE FROM JONES CHEMICALS, INC.

WHEREAS, bids for the City of Modesto's annual requirement of liquid chlorine were opened May 22, 1974 and rejected by the Council of the City of Modesto at its meeting of June 17, 1974; and

WHEREAS, the Purchasing Officer in a memorandum dated June 10, 1974 has recommended that formal bid procedure be waived and the negotiated offer of Jones Chemicals, Inc. for the City's annual requirement of chlorine at \$149.00 per ton, subject to quarterly price revision, be accepted.

NOW, THEREFORE, BE IT RESOLVED by the Council of the City of Modesto as follows:

1. Waiver of formal bid procedure for the purchase of the City's annual supply of liquid chlorine is hereby approved.
2. Negotiated purchase of the City's annual requirement of liquid chlorine from Jones Chemicals, Inc. for one full year ending June 30, 1975 at \$149.00 per ton, subject to quarterly price revision, is hereby approved.


The foregoing resolution was introduced at a regular meeting of the Council of the City of Modesto held on the 17th day of June, 1974 by Councilman Dunlap , who moved its adoption, which motion beingly duly seconded by Councilman Elliott , was upon roll call carried and the resolution adopted by the following vote:

AYES: Councilmen: Dunlap, Elliott, Kullijian, Mensinger,
Simon, Mayor Davies

NOES: Councilmen: None

ABSENT: Councilmen: Newton

ATTEST:


W. T. CHYNOWETH
City Clerk

MODESTO CITY COUNCIL
RESOLUTION NO. 74-478

A RESOLUTION ACCEPTING THE BID OF LEE A. CAIN TO REPLACE CATCH BASINS
AT VARIOUS LOCATIONS

WHEREAS, Resolution No. 74-407 , adopted by the Council of the
City of Modesto on May 28, 1974 , approved the plans and speci-
fications for the replacing of Catch Basins at Various Locations

and authorized the calling for bids, and

WHEREAS, the bids received for the replacing of Catch Basins at
Various Locations
were opened at 10:10 A.M. on June 11, 1974 and later tabulated
by the Director of Public Works for the consideration of the Council,
and

WHEREAS, the Director of Public Works has recommended that
the bid of Lee A. Cain in the amount of \$11,800.00

be accepted as the lowest responsible bid.

NOW, THEREFORE, BE IT RESOLVED by the Council of the City of Modesto
that the bid of Lee A. Cain in the amount of \$11,800.00

be accepted and the execution of a contract for the completion of the
project by the City's designated officials be authorized.


The foregoing resolution was introduced at a regular meeting of
the Council of the City of Modesto held on the 17th day of June,
1974 , by Councilman Dunlap , who moved its adoption, which motion
being duly seconded by Councilman Elliott , was upon roll call
carried and the resolution adopted by the following vote:

AYES: Councilmen: Dunlap, Elliott, Kullijian, Mensinger,
Simon, Mayor Davies

NOES: Councilmen: None

ABSENT: Councilmen: Newton

ATTEST:


W. T. CHYNOWETH, City Clerk

MODESTO CITY COUNCIL
RESOLUTION NO. 74-479

A RESOLUTION ACCEPTING THE BID OF C. C. KNIGHT PAINTING FOR PAINTING OF ELEVATED WATER TANK NO. 2

WHEREAS, Resolution No. 74-411 , adopted by the Council of the City of Modesto on May 28, 1974 , approved the plans and specifications for the painting of Elevated Water Tank No. 2

and authorized the calling for bids, and

WHEREAS, the bids received for the painting of Elevated Water Tank No. 2 were opened at 10:00 A.M. on June 11, 1974 and later tabulated by the Director of Public Works for the consideration of the Council, and

WHEREAS, the Director of Public Works has recommended that the bid of C. C. Knight Painting in the amount of \$8,485.00

be accepted as the lowest responsible bid.

NOW, THEREFORE, BE IT RESOLVED by the Council of the City of Modesto that the bid of C. C. Knight Painting in the amount of \$8,485.00

be accepted and the execution of a contract for the completion of the project by the City's designated officials be authorized.


The foregoing resolution was introduced at a regular meeting of the Council of the City of Modesto held on the 17th day of June, 1974, by Councilman Dunlap , who moved its adoption, which motion being duly seconded by Councilman Elliott , was upon roll call carried and the resolution adopted by the following vote:

AYES: Councilmen: Dunlap, Elliott, Kullijian, Mensinger, Simon, Mayor Davies

NOES: Councilmen: None

ABSENT: Councilmen: Newton

ATTEST:


W. T. CHYNOWETH, City Clerk

MODESTO CITY COUNCIL
RESOLUTION NO. 74-480

A RESOLUTION OVERRULING THE DECISION OF THE BOARD OF ZONING ADJUSTMENT DENYING A VARIANCE TO C. W. NOBLE TO ALLOW A COMMERCIAL BUILDING IN A C-2 ZONE WITHOUT A BUILDING SETBACK FROM THE SOUTH LINE OF PROPERTY LOCATED AT THE SOUTHEAST CORNER OF YOSEMITE BOULEVARD AND SANTA RITA AVENUE.

WHEREAS, an application for a variance from Section 10-2.905 of the Municipal Code to allow a commercial building in a C-2 zone without a building setback from the south line of property located at the southeast corner of Yosemite Boulevard and Santa Rita Avenue was filed by C. W. Noble on April 8, 1974, and

WHEREAS, said application for a variance was denied by the City of Modesto Board of Zoning Adjustment on May 23, 1974, for the reason that the applicant failed to demonstrate the existence of the four required conditions for a variance as required by Section 10-2.2003 of the Municipal Code, and

WHEREAS, C. W. Noble filed an appeal to the decision of the Board of Zoning Adjustment with the City Clerk on May 28, 1974, and requested that a public hearing be held by the City Council on June 17, 1974, as provided in Section 10-2.2012 of the Municipal Code, and

WHEREAS, the Council set June 17, 1974, at 4:05 p.m., in the Council Chambers, as the time and place for a public hearing on said appeal, and

WHEREAS, on the basis of the evidence, both oral and documentary taken and introduced at said public hearing, the Council finds and determines that the decision of the Board should be overruled, and a variance granted to C. W. Noble as requested for the following reasons:

1. There are exceptional or extraordinary circumstances or conditions applicable to the property involved since it is immediately adjacent to an unincorporated area designated as "Industrial Reserve" in the County General Plan and therefore likely to be developed for industrial purposes without setbacks.
2. Such variance is necessary for the preservation and enjoyment of a substantial property right possessed by other property in the same vicinity and zone, and denied to the property in question because neighboring properties have substandard setbacks, and because of a large industrial complex to the west properties adjacent to the City will be able to redevelop with no building setbacks.
3. The granting of such variance will not be materially detrimental to the public welfare or injurious to the property or improvements in such vicinity and zone in which the property is located. The proposed commercial building will be constructed 6 feet to the north and oriented away from the adjacent existing residence, which site design will preserve the adjacent residents' light and air and provide for a reduction of commercial noise.

4. The granting of such variance will not adversely affect the Comprehensive General Plan.

NOW, THEREFORE, BE IT RESOLVED by the Council of the City of Modesto that the decision of the Board of Zoning Adjustment be and is hereby overruled and that the appeal of C. W. Noble for a variance be granted subject to the following conditions:

1. That all development be in accordance with the plan titled "Site Plan - Prepared for C. W. Noble and George Kyle", as amended in red on its face, stamped approved by the City Council on June 17, 1974, and on file in the office of the Planning Director.
2. That prior to the issuance of a building permit, the applicant shall pay the cost of planting 5 street trees at the prevailing rate.

The foregoing resolution was introduced at a regular meeting of the Council of the City of Modesto held on the 17th day of June, 1974, by Councilman Elliott, who moved its adoption, which motion being duly seconded by Councilman Kullijian, was upon roll call carried and the resolution adopted by the following vote:

AYES: Councilmen: Dunlap, Elliott, Kullijian, Mensinger, Newton, Simon,
Mayor Davies

NOES: Councilmen: None

ABSENT: Councilmen: None

ATTEST:

W. T. Chynoweth
W. T. CHYNOWETH, City Clerk

(SEAL)

APPROVED AS TO FORM:

By

Elwyn L. Johnson
ELWYN L. JOHNSON, City Attorney

MODESTO CITY COUNCIL
RESOLUTION NO. 74-481

LETTER

A RESOLUTION APPROVING/AGREEMENT BETWEEN THE CITY OF MODESTO AND MR. AND MRS. WILLIAM G. McDOWELL FOR RELOCATION EXPENSES (Needham Street Widening Project)

BE IT HEREBY RESOLVED by the Council of the City of Modesto
letter
that the/agreement between the City of Modesto and Mr. and Mrs.
William G. McDowell
for relocation expenses re Needham Street Widening project

be, and it is hereby approved.

BE IT FURTHER RESOLVED that the execution of said/agreement
letter
by the designated city officials be authorized.

The foregoing resolution was introduced at a regular meeting
of the Council of the City of Modesto held on the 17th day of
June , 1974, by Councilman Elliott , who moved its
adoption, which motion being duly seconded by Councilman Dunlap ,
was upon roll call carried and the resolution adopted by the follow-
ing vote:

AYES: Councilmen: Dunlap, Elliott, Mensinger, Newton,
Simon, Mayor Davies
NOES: Councilmen: None
ABSENT: Councilmen: Kullijian

ATTEST:


W. T. CHYNOWETH, City Clerk

MODESTO CITY COUNCIL
RESOLUTION NO. 74-482

A RESOLUTION APPROVING AGREEMENT BETWEEN THE CITY OF MODESTO AND FLOYD THOMAS BERGLUND AS EXECUTIVE DIRECTOR OF THE DOWNTOWN IMPROVEMENT DISTRICT

BE IT HEREBY RESOLVED by the Council of the City of Modesto that the agreement between the City of Modesto and Floyd Thomas Berglund as
~~for~~ Executive Director of the Downtown Improvement District

be, and it is hereby approved

BE IT FURTHER RESOLVED that the execution of said agreement by the designated city officials be authorized.

The foregoing resolution was introduced at a regular meeting of the Council of the City of Modesto held on the 17th day of June, 1974, by Councilman Dunlap, who moved its adoption, which motion being duly seconded by Councilman Elliott, was upon roll call carried and the resolution adopted by the following vote:

AYES: Councilmen: Dunlap, Elliott, Kullijian, Mensinger,
Simon, Mayor Davies
NOES: Councilmen: None
ABSENT: Councilmen: Newton

ATTEST:


W. T. CHYNOWETH, City Clerk

MODESTO CITY COUNCIL
RESOLUTION NO. 74-483

A RESOLUTION ACCEPTING GRANT OFFER FROM FEDERAL AVIATION AGENCY FOR AIRPORT DEVELOPMENT AID PROGRAM (ADAP - No. 8-06-01153-02)

BE IT RESOLVED by the Council of the City of Modesto as follows:

Section 1: The City of Modesto hereby accepts the grant offer of the United States of America, Federal Aviation Agency, in amount of \$400,069.00 for the following projects:

Reconstruct north connecting taxiway (50' x 700') and warm up pad (100' x 125') for Runway 28L;

Install Medium Intensity Taxiway Lights (MITL) on north and south connecting taxiways (approximately 1400');

Construct fire and rescue road (approx. 15' x 900') including automatic gate;

Extend general aviation apron (approx. 12,900 SY) including drainage;

Land acquisition, clear zone, Runway 28A, Area D (Approx. 3 acres) including obstruction removal;

Acquire aviation easement Runway 28R, Area E (approx. 5.4 acres);

Relocation assistance, clear zone land, Runway 28R, Area D.

Section 2. The Manager of the City of Modesto is hereby authorized and directed to sign the statement of acceptance of said grant offer on behalf of the City of Modesto, and the City Clerk is hereby authorized and directed to attest the signature of the Manager and to impress the official seal of the City of Modesto on the afore-said statement of acceptance;

Section 3. A true copy of the grant offer referred to herein is attached hereto and made a part hereof.

The foregoing resolution was introduced at a regular meeting of the Council of the City of Modesto held on the 17th day of June, 1974 by Councilman Dunlap, who moved its adoption, which motion being duly seconded by Councilman Elliott, was upon roll call carried and the resolution adopted by the following vote:

AYES:	Councilmen:	Dunlap, Elliott, Kullijian, Mensinger, Simon, Mayor Davies
NOES:	Councilmen:	None
ABSENT:	Councilmen:	Newton

ATTEST:


W. T. CHYNOWETH
City Clerk

FEDERAL AVIATION ADMINISTRATION

GRANT AGREEMENT

Part I-Offer

Date of Offer **June 3, 1974**

Modesto City-County

Airport

Project No. **8-06-0153-02**

Contract No. **DOT EA74WE-2965**

TO: THE CITY OF MODESTO, CALIFORNIA AND THE COUNTY OF STANISLAUS, CALIFORNIA
(herein referred to as the "Sponsor")

FROM: The United States of America (acting through the Federal Aviation Administration, herein referred to as the "FAA")

WHEREAS, the Sponsor has submitted to the FAA a Project Application dated **November 12, 1973**, for a grant of Federal funds for a project for development of the **Modesto City-County** Airport (herein called the "Airport"), together with plans and specifications for such project, which Project Application, as approved by the FAA is hereby incorporated herein and made a part hereof; and

WHEREAS, the FAA has approved a project for development of the Airport (herein called the "Project") consisting of the following-described airport development:

Land acquisition, clear zone, Runway 28R, Area D (approximately 3 acres) including obstruction removal;
Acquire aviation easement Runway 28R, Area E (approximately 5.4 acres);
Relocation assistance, clear zone land, Runway 28R, Area D;
Install MIREL, Runway 10R/28L (approximately 4016') including displaced threshold and marking, VASI-2's, auxiliary vault and new control cable to tower;
Reconstruct north connecting taxiway (50' x 700') and warm up pad (100' x 125') for Runway 28L;
Install MITL on north and south connecting taxiways (approximately 1400');
Construct fire and rescue road (approximately 15' x 900') including automatic gate;
Extend general aviation apron (approximately 12,700 SY) including drainage.

all as more particularly described in the property map and plans and specifications incorporated in the said Project Application:

NOW THEREFORE, pursuant to and for the purpose of carrying out the provisions of the Airport and Airway Development Act of 1970, as amended (49 U.S.C. 1701), and in consideration of (a) the Sponsor's adoption and ratification of the representations and assurances contained in said Project Application, and its acceptance of this Offer as hereinafter provided, and (b) the benefits to accrue to the United States and the public from the accomplishment of the Project and the operation and maintenance of the Airport as herein provided, THE FEDERAL AVIATION ADMINISTRATION, FOR AND ON BEHALF OF THE UNITED STATES, HEREBY OFFERS AND AGREES to pay, as the United States share of the allowable costs incurred in accomplishing the Project:

- a. With respect to the costs to the Sponsor which are reimbursable under section 211 of the Uniform Relocation Assistance and Real Property Acquisition Policies Act of 1970:
 - (1) for costs incurred on account of any displacement occurring after 1 January 1971 and prior to 1 July 1972, or after 30 June 1972 on account of any acquisition of real property occurring prior to 1 July 1972:
 - (a) 100 percent of the first \$25,000, and
 - (b) 80.59 percent of the balance of the costs in excess of \$25,000, and
 - (2) 80.59 percent of the costs incurred on account of any displacement occurring after 30 June 1972 on account of any acquisition of real property occurring after 30 June 1972;
- b. 80.59 percent of all other allowable costs.

This Offer is made on and subject to the following terms and conditions:

1. The maximum obligation of the United States payable under this Offer shall be
 - (a) \$24,000.00 for the cost to the Sponsor of providing payments and assistance for displaced persons under subparagraph a. of the foregoing paragraph.
 - (b) \$376,069.00 for all other allowable project costs.
2. The Sponsor shall:
 - (a) begin accomplishment of the Project within sixty (60) days after acceptance of this Offer or such longer time as may be prescribed by the FAA, with failure to do so constituting just cause for

termination of the obligations of the United States hereunder by the FAA;

- (b) carry out and complete the Project without undue delay and terms hereof, the Airport and Airway Development Act of 1970, and Sections 152.51 - 152.63 of the Regulations of the Federal Aviation Administration (14 CFR 152) in effect as of the date of acceptance of this Offer; which Regulations are hereinafter referred to as the "Regulations";
 - (c) carry out and complete the Project in accordance with the plans and specifications and property map, incorporated herein, as they may be revised or modified with the approval of the FAA.
3. The allowable costs of the project shall not include any costs determined by the FAA to be ineligible for consideration as to allowability under Section 152.47 (b) of the Regulations.
 4. Payment of the United States share of the allowable project costs will be made pursuant to and in accordance with the provisions of Sections 152.65 - 152.71 of the Regulations. Final determinations as to the allowability of the costs of the project will be made at the time of the final grant payment pursuant to Section 152.71 of the Regulations. Provided, that in the event a semi-final grant payment is made pursuant to Section 152.71 of the Regulations, final determination as to the allowability of those costs to which such semi-final payment relates will be made at the time of such semi-final payment.

5. The Sponsor shall operate and maintain the Airport as Provided in the Project Application incorporated herein and specifically covenants and agrees, in accordance with its Assurance 4 in Part III of said Project Application, that in its operation and the operation of all facilities thereof, neither it nor any person or organization occupying space or facilities thereon will discriminate against any person or class of persons by reason of race, color, creed or national origin in the use of any of the facilities provided for the public on the airport.
6. The FAA reserves the right to amend or withdraw this Offer at any time prior to its acceptance by the Sponsor.
7. This Offer shall expire and the United States shall not be obligated to pay any part of the costs of the Project unless this Offer has been accepted by the Sponsor on or before ^{JUN 20 1974} or such subsequent date as may be prescribed in writing by the FAA.
8. The Sponsor hereby agrees that it will incorporate or cause to be incorporated into any contract for construction work, or modification thereof, as defined in the regulations of the Secretary of Labor at 41 CFR Chapter 60, which is paid for in whole or in part with funds obtained from the Federal Government or borrowed on the credit of the Federal Government pursuant to a grant, contract, loan, insurance, or guarantee, or undertaken pursuant to any Federal program involving such grant, contract, loan insurance, or guarantee the following Equal Opportunity clause.
 - (a) During the performance of this contract, the contractor agrees as follows:
 - (1) The contractor will not discriminate against any employee or applicant for employment because of race, color, religion, sex or national origin. The contractor will take affirmative action to ensure that applicants are employed, and that employees are treated during employment without regard to their race, color, sex or national origin. Such action shall include, but not be limited to the following: Employment, upgrading, demotion, or transfer; recruitment or recruitment advertising; layoff or termination, rates of pay or other forms of compensation; and selection for training, including apprenticeship. The contractor agrees to post in conspicuous places, available to employees and applicants for employment, notices to be provided setting forth the provisions of this nondiscrimination clause.
 - (2) The contractor will, in all solicitations or advertisements for employees placed by or on behalf of the contractor, state that all qualified applicants will receive consideration for employment without regard to race, color, religion, sex or national origin.

- (3) The contractor will send to each labor union or representative of workers with which he has a collective bargaining agreement or other contract or understanding, a notice to be provided advising the said labor union or workers' representatives of the contractor's commitments under this section, and shall post copies of the notice in conspicuous places available to employees and applicants for employment.
- (4) The contractor will comply with all provisions of Executive Order 11246 of 24 September 1965, and of the rules and regulations, and relevant orders of the Secretary of Labor.
- (5) The contractor will furnish all information and reports required by Executive Order 11246 of 24 September 1965, and by rules, regulations, and orders of the Secretary of Labor, or pursuant thereto, and will permit access to his books, records, and accounts by the administering agency and the Secretary of Labor for purposes of investigation to ascertain compliance with such rules, regulations, and orders.
- (6) In the event of the contractor's noncompliance with the nondiscrimination clauses of this contract or with any of the said rules, regulations, or orders, this contract may be canceled, terminated, or suspended in whole or in part and the contractor may be declared ineligible for further government contracts or federally assisted construction contracts in accordance with procedures authorized in Executive Order 11246 of 24 September 1965, and such other sanctions may be imposed and remedies invoked as provided in Executive Order 11246 of 24 September 1965, or by rule, regulation, or order of the Secretary of Labor, or as otherwise provided by law.
- (7) The contractor will include the portion of the sentence immediately preceding paragraph (1) and the provisions of paragraphs (1) through (7) in every subcontract or purchase order unless exempted by rules, regulations, or orders of the Secretary of Labor issued pursuant to Section 204 of Executive Order 11246 of 24 September 1965, so that such provisions will be binding upon each subcontractor or vendor. The contractor will take such action with respect to any subcontract or purchase order as the administering agency may direct as a means of enforcing such provisions, including sanctions for noncompliance; Provided, however, That in the event a contractor becomes involved in, or is threatened with, litigation with a subcontractor or vendor as a result of such direction by the administering agency, the contractor may request the United States to enter into such litigation to protect the interests of the United States.

The Sponsor further agrees that it will be bound by the above equal opportunity clause with respect to its own employment practices when it participates in federally assisted construction work: Provided, That if the applicant so participating is a state or local government, the above equal opportunity clause is not applicable to any agency, instrumentality or subdivision of such government which does not participate in work on or under the contract.

The Sponsor agrees that it will assist and cooperate actively with the administering agency and the Secretary of Labor in obtaining the compliance of contractors and subcontractors with the equal opportunity clause and the rules, regulations, and relevant orders of the Secretary of Labor that it will furnish the administering agency with the Secretary of Labor such information as they may require for the supervision of such compliance, and that it will otherwise assist the administering agency in the discharge of the agency's primary responsibility for securing compliance.

The Sponsor further agrees that it will refrain from entering into any contract or contract modification subject to Executive Order 11246 of 24 September 1965 with a contractor debarred from, or who has not demonstrated eligibility for, government contracts and federally assisted construction contracts pursuant to the Executive Order and will carry out such sanctions and penalties for violation of the equal opportunity clause as may be imposed upon contractors and subcontractors by the administering agency or by the Secretary of Labor pursuant to Part II, Subpart D of the Executive Order. In addition, the Sponsor agrees that if it fails or refuses to comply with these undertakings the administering agency may take any or all of the following actions: Cancel, terminate, or suspend in whole or in part this grant (contract, loan, insurance guarantee); refrain from extending any further assistance to the Sponsor under the program with respect to which the failure or refund occurred until satisfactory assurance of future compliance has been received from the Sponsor; or refer the case to the Department of Justice for appropriate legal proceedings.

- (b) State and local governments intending to impose affirmative action hiring and/or training requirements on federally assisted construction already subject to federal minority hiring and/or training plans established pursuant to the Order shall submit such requirements to the Director prior to their inclusion in any federally assisted construction contracts. Such State or local government requirements will be deemed applicable to federally assisted construction contracts unless the Director, or in the case of an appeal of the Director's determination, the Assistant Secretary for Employment Standards, determines that such requirements are inconsistent with the Order or incompatible with the effective implementation of the federal minority hiring and/or training plan (either voluntary or imposed)

in the area. The State or local government affirmative action hiring and/or training requirements shall not be included in federally assisted construction contracts until the Director, or, in the case of an appeal, the Assistant Secretary, has had an opportunity to make a determination in accordance with this paragraph. The Director shall make his determination within 60 days of his receipt of the State or local government's submission, which should include the pertinent affirmative action hiring and/or training requirements and supporting data. The Director may also request the State or local government to supply information and data necessary for his determination. The Director's determination shall be communicated directly to the State or local governmental body by registered mail, return receipt requested, together, in the case of an adverse determination, with a notification of its right to appeal to the Assistant Secretary. The Director's determination shall also be announced in a Federal Register notice, which shall also indicate that the State or local government, and any other persons or groups affected by the Director's determination, including construction trades contractors, labor organizations, associations or other organizations of construction trades contractors and/or labor organizations, and minority community groups, may appeal such determination to the Assistant Secretary by requesting a hearing within 21 days of the publication of the Federal Register notice. Following this appeal period, if any requests for a hearing have been filed with the Assistant Secretary, the Department of Labor shall then designate an administrative law judge who shall conduct a hearing to make proposed findings and a recommended decision to the Assistant Secretary upon the basis of the record before him. The administrative law judge shall give reasonable notice of the opportunity to participate in such hearing by registered mail, return receipt requested, to those requesting the hearing and shall also give reasonable notice of such hearing in the Federal Register to inform all other persons, organizations and other entities affected by the Director's determination of their opportunity to participate in the hearing. Each participant shall have the right to counsel and a fair opportunity to present his case, including such cross-examination as the administrative law judge may deem appropriate in the circumstances. Within 80 days of the close of the appeal period for requesting a hearing, the Assistant Secretary shall make a final decision on the basis of the record before him, which shall consist of the record for recommended decision, the rulings and recommended decision of the administrative law judge, and the exceptions and briefs filed subsequent to the administrative law judge's decision. In determining whether State or local government affirmative action hiring and/or training requirements are inconsistent with the Order or incompatible with the effective implementation of the applicable

federal minority hiring and/or training plan in the area, at least the following factors shall be considered under this subparagraph: (i) the impact of the State or local government requirements on the successful implementation of the federal plan in the area; (ii) the minority population in the area to be covered by the State or local government plan; (iii) the minority manpower utilization in the area construction industry, on a trade-by-trade basis; (iv) the availability of minorities for employment in the area construction industry; (v) the need and availability of training programs in the area construction industry; (vi) the projected growth and attrition factors of the area construction industry in the near future; (vii) available procedures to ensure that contractors, subcontractors and others are provided with notice and a full opportunity to contest allegations of noncompliance; and (viii) assurances that the State or local government minority hiring and/or training requirements are not intended and shall not be used to discriminate against any qualified person on the basis of race, color, religion, sex or national origin. State and local governments are encouraged: to participate in the formulation and implementation of federal minority hiring and/or training plans consonant with the aforementioned criteria in areas currently without such plans; to enforce their fair employment practices laws with respect to acts of discrimination affecting federally assisted construction; and to assist the administering federal agency in monitoring the compliance of contractors and subcontractors performing on federally assisted projects. For purposes of this subparagraph, "Assistant Secretary" means the Assistant Secretary for Employment Standards or his designee.

9. The Sponsor will send a copy of all invitations for bids, advertised or negotiated, for concessions or other businesses at the airport to the Office of Minority Business Enterprise (OMBE), Field Operations Division, Department of Commerce, Washington, D.C. 20230, or to the local affiliate designated by the OMBE. The Sponsor will disclose and make information about the contracts, contracting procedures and requirements available to OMBE or its designated affiliate and minority firms on the same basis that such information is disclosed and made available to other organizations or firms. Responses by minority firms to invitations for bids shall be treated in the same manner as all other responses to the invitations for bids. Compliance with the preceding paragraph will be deemed to constitute compliance by the Sponsor with the requirements of 49 CFR 21 Appendix C(A)(1)(X), Regulations of the Office of the Secretary of Transportation.

10. It is understood and agreed that the Sponsor will provide, for FAA employees, adequate parking accommodations satisfactory to the Administrator at all FAA technical facilities (air navigation and air traffic control facilities) located on the airport. It is further understood and agreed that Sponsor will provide, without cost, adequate land for the purpose of parking all official vehicles of the FAA (Government and privately owned when used for FAA business) necessary for the maintenance and operation of the FAA facilities on the airport. Such land shall be adjacent to the facilities served.
11. The Federal Government does not now plan or contemplate the construction of any structures pursuant to Paragraph 11 of Part III - Sponsor's Assurances - of the Project Application dated November 12, 1973, and, therefore, it is understood and agreed that the Sponsor is under no obligation to furnish any areas or rights without cost to the Federal Government under this Grant Agreement. However, nothing contained herein shall be construed as altering or changing the rights of the United States and/or the obligations of the Sponsor under prior Grant Agreements to furnish rent-free space for the activities specified in such agreements.
12. Notwithstanding the inclusion, in the approved plans and specifications for the development to be accomplished hereunder, of certain items and/or portions of items associated with the installation of the remote control system for the automatic gate on the fire and rescue access road, it is understood and agreed by and between the parties hereto that such items of development are ineligible for Federal participation and shall not be deemed as a part of the otherwise allowable project costs.
13. It is hereby understood and agreed by and between the parties hereto that the Sponsor will acquire a fee title or such lesser property interest as may be found satisfactory to the FAA to Areas D and E as shown on the property map attached hereto and identified as Exhibit "A"; and that the United States will not make nor be obligated to make any payments involving Areas D and E as shown on the property map attached hereto and identified as Exhibit "A" until the Sponsor has submitted evidence that it has acquired a fee title or such lesser property interest as may be found satisfactory to the FAA in and to said Areas D and E, (or any portion thereof for which grant payment is sought, subject to no liens, encumbrances, reservations or exceptions which in the opinion of the FAA might create an undue risk of interference with the use and operation of the airport.

14. By its acceptance hereof, the Sponsor hereby covenants that to the extent it has or may have either present or future control over each area identified on the Exhibit "A" as "clear zone", and unless exceptions to or deviations from the following obligations have been granted to it in writing by the FAA, it will clear said area or areas of any existing structure or any natural growth which constitutes an obstruction to air navigation within the standards established by Part 77 of the Federal Aviation Regulations; and the Sponsor further covenants that it will control the subsequent erection of structures and control natural growth to the extent necessary to prevent the creation of obstructions within said standards.
15. By its acceptance hereof the Sponsor covenants and agrees that with respect to Area D as shown on Exhibit "A", it will clear said Area D of any existing structures, prior to final payment under the project and that, it will not erect nor permit the erection of any permanent structures therein except those required for aids to air navigation or those which may be specifically approved by the FAA.
16. It is understood and agreed by and between the parties hereto that the Sponsor will not commence nor permit the commencement of construction and/or obstruction removal on Area D under this project until the Sponsor has furnished evidence that it has acquired fee simple title or such lesser property interest as may be found satisfactory to the FAA in and to Area D, as shown on the property map included herein by reference and identified as Exhibit "A" (or any portion thereof upon which construction will be performed) subject to no liens, encumbrances, reservations or exceptions which in the opinion of the FAA might create an undue risk of interference with the use and operation of the airport.
17. It is understood and agreed by and between the parties hereto that Federal participation in that portion of the development described on page 1 hereof, relating to airport lighting, is predicated upon the Sponsor's operating plan concerning the use and operation of such airport lighting, dated March 11, 1974, which plan is incorporated herein and made a part hereof.
18. It is hereby understood and agreed by and between the parties hereto that the Sponsor will acquire, within three (3) years of the date of acceptance of this Grant Offer, fee simple title, or such lesser property interest as may be found satisfactory to the FAA, in and to all areas in both clear zones for Runway 10L/28R as shown on Exhibit "A" except Areas A, D, E and G.

19. A. Pursuant to Sections 210 and 305 of the Uniform Relocation Assistance and Real Property Acquisition Policies Act of 1970 (P. L. 91-646); Part 25, Regulations of the Secretary of Transportation, "Relocation Assistance and Land Acquisition under Federal and Federally Assisted Programs" (49 CFR Part 25, 36 Fed. Reg. 9178); the Regulations; and other applicable provisions of law - - the terms used in this paragraph to have the meanings assigned to them under such Act and regulations:

1. Sponsor will provide fair and reasonable relocation payments to displaced persons as required by Subparts E, F, and G of said Part 25;
2. Sponsor will provide relocation assistance programs for displaced persons offering the services described in Subpart D of said Part 25;
3. Sponsor will adequately inform the public of the relocation payments and services which will be available under Subparts D, E, F and G of said Part 25;
4. Comparable replacement dwellings will be available, or provided if necessary, within a reasonable period of time before any person is displaced;
5. Sponsor will fully comply with Subpart I of said Part 25;
6. Sponsor will adequately inform the public of the acquisition policies, requirements, and payments which will apply to the project with respect to any acquisition of real property to which said Part 25 and this agreement apply;
7. When approval of the FAA is required before Sponsor may proceed with any phase of the Project and that phase will cause the displacement of any person Sponsor will prior to proceeding with that phase provide the FAA with written assurances satisfactory to the FAA that:

(a) Based on a current survey and analysis of available replacement housing and in consideration of competing demands for that housing, comparable replacement dwellings will be available within a reasonable period of time prior to displacement, equal in number to the displaced persons who require them; and

(b) The Sponsor's relocation program is realistic and is adequate to provide orderly, timely and efficient relocation of displaced individuals and families to decent, safe, and sanitary housing available to persons without regard to race, color, religion, or national origin with minimum hardship to those affected.

B. With respect to every person who was displaced or from whom real property was acquired after 1 January 1971 and who would have been entitled to any payments or relocation assistance pursuant to the assurances in this agreement had this agreement been in effect at the time of such displacement or acquisition, Sponsor represents and

undertakes as the case may be: (1) That such person has received or will receive all the payments and has timely been or will be timely afforded all the assistance and advantages that would have accrued to him under the provisions of this paragraph had he been displaced or the real property acquired or his entitlements as such tenant accrued subsequent to the date of this agreement; and (2) that Sponsor has timely performed or will timely perform all acts that would have been or would still be required of the Sponsor had the assurances of this paragraph been applicable at the times identified in this paragraph.

C. That the United States shall not make nor be obligated to make any payment hereunder for land acquisition, or reimbursement for land acquisition, until the Sponsor has complied with the requirements of this paragraph.

D. The obligation of the United States under this agreement to share in the allowable costs incurred by Sponsor under this paragraph shall be subject to all the pertinent and applicable provisions, limitations, and conditions contained in the laws and regulations referred to in this paragraph.

The Sponsor's acceptance of this Offer and ratification and adoption of the Project Application incorporated herein shall be evidenced by execution of this instrument by the Sponsor, as herein-after provided, and said Offer and Acceptance shall comprise a Grant Agreement, as provided by the Airport and Airway Development Act of 1970, constituting the obligations and rights of the United States and the Sponsor with respect to the accomplishment of the Project and the operation and maintenance of the Airport. Such Grant Agreement shall become effective upon the Sponsor's acceptance of this Offer and shall remain in full force and effect throughout the useful life of the facilities developed under the Project but in any event not to exceed twenty years from the date of said acceptance.

UNITED STATES OF AMERICA
FEDERAL AVIATION ADMINISTRATION
WESTERN REGION

By.....
(TITLE)

Chief, Airport District Office, SFO-600

Part II-Acceptance

The **City of Modesto, California** does hereby ratify and adopt all statements, representations, warranties, covenants, and agreements contained in the Project Application and incorporated materials referred to in the foregoing Offer and does hereby accept said Offer and by such acceptance agrees to all of the terms and conditions thereof.

Executed this..... day of, 19.....

...**THE CITY OF MODESTO, CALIFORNIA**...
(Name of Sponsor)

(SEAL)

By
Title

Attest:.....
Title:.....

CERTIFICATE OF SPONSOR'S ATTORNEY

I,, acting as Attorney for **the City of Modesto, California** (herein referred to as the "Sponsor") do hereby certify:

That I have examined the foregoing Grant Agreement and the proceedings taken by said Sponsor relating thereto, and find that the Acceptance thereof by said Sponsor has been duly authorized and that the execution thereof is in all respects due and proper and in accordance with the laws of the State of **California** and further that, in my opinion, said Grant Agreement constitutes a legal and binding obligation of the Sponsor in accordance with the terms thereof.

Dated atthis..... day of....., 19.....
.....
Title

The Sponsor's acceptance of this Offer and ratification and adoption of the Project Application incorporated herein shall be evidenced by execution of this instrument by the Sponsor, as hereinafter provided, and said Offer and Acceptance shall comprise a Grant Agreement, as provided by the Airport and Airway Development Act of 1970, constituting the obligations and rights of the United States and the Sponsor with respect to the accomplishment of the Project and the operation and maintenance of the Airport. Such Grant Agreement shall become effective upon the Sponsor's acceptance of this Offer and shall remain in full force and effect throughout the useful life of the facilities developed under the Project but in any event not to exceed twenty years from the date of said acceptance.

UNITED STATES OF AMERICA
FEDERAL AVIATION ADMINISTRATION

~~WESTERN REGION~~

By..... *[Signature]*
(TITLE)

Chief, Airport District Office, SFO-600

Part II-Acceptance

The County of Stanislaus, California does hereby ratify and adopt all statements, representations, warranties, covenants, and agreements contained in the Project Application and incorporated materials referred to in the foregoing Offer and does hereby accept said Offer and by such acceptance agrees to all of the terms and conditions thereof.

Executed this..... day of....., 19.....

THE COUNTY OF STANISLAUS, CALIFORNIA
(Name of Sponsor)

By

(SEAL)

Title

Attest:

Title:

CERTIFICATE OF SPONSOR'S ATTORNEY

I,..... acting as Attorney for the County of Stanislaus, California
(herein referred to as the "Sponsor") do hereby certify:

That I have examined the foregoing Grant Agreement and the proceedings taken by said Sponsor relating thereto, and find that the Acceptance thereof by said Sponsor has been duly authorized and that the execution thereof is in all respects due and proper and in accordance with the laws of the State of California and further that, in my opinion, said Grant Agreement constitutes a legal and binding obligation of the Sponsor in accordance with the terms thereof.

Dated at.....this..... day of..... 19.....

Title

MODESTO CITY COUNCIL
RESOLUTION NO. 74-484

RESOLUTION APPROVING 1974-75 BUDGET FOR TUOLUMNE RIVER REGIONAL
PARK

WHEREAS, the Chairman of the Tuolumne River Regional Park
Committee has submitted a budget for the Tuolumne River
Regional Park for fiscal year 1974-75; and

WHEREAS, the City of Modesto's share of the proposed costs
is \$39,140; and


WHEREAS, said \$39,140 is included in the City of Modesto's
1974-75 preliminary budget.

NOW, THEREFORE, BE IT RESOLVED by the Council of the City
of Modesto that the budget submitted for the Tuolumne River
Regional Park for fiscal year 1974-75 by the Chairman of the
Tuolumne River Regional Park Committee is hereby approved.

The foregoing resolution was introduced at a regular meet-
ing of the Council of the City of Modesto held on the 17th day
of June, 1974 by Councilman Dunlap , who moved its adoption,
which motion being duly seconded by Councilman Elliott ,
was upon roll call carried and the resolution adopted by the
following vote:

AYES:	Councilmen:	Dunlap, Elliott, Kullijian, Mensinger, Simon, Mayor Davies
NOES:	Councilmen:	None
ABSENT:	Councilmen:	Newton

ATTEST:


W. T. CHYNOWETH
City Clerk

MODESTO CITY COUNCIL
RESOLUTION NO. 74- 485

A RESOLUTION ESTABLISHING SALARY SCHEDULES AND
FIXING COMPENSATION FOR POSITIONS IN THE CITY SERVICE.

BE IT RESOLVED by the Council of the City of Modesto as follows:

SECTION 1. SALARY RANGES AND RATES. The salary rates, salary ranges and salary steps as set forth in Exhibit "A", entitled "City of Modesto Schedule of Salary Ranges in City Service", which is attached hereto and hereby made a part hereof, are hereby established, effective on June 25, 1974.

SECTION 2. SALARIES FOR CLASSES OF POSITIONS. The salary ranges and rates for the classes of positions established by the Position Classification Plan, as set forth in Exhibit "B", entitled "City of Modesto Alphabetical Listing of Classifications in City Service 1974-75", which is attached hereto and hereby made a part hereof, are established, effective on June 25, 1974.

SECTION 3. USE OF CLASSES. The designated classes of positions may be used in any organizational unit of the City deemed proper by the City Manager.

SECTION 4. SALARY BASIS. The salaries hereby established are on a monthly basis unless otherwise designated.

SECTION 5. POSITIONS. The City Council authorizes and directs the City Manager, within the limits of funds budgeted therefor, to appoint employees in such number and in such classes in each department as may be necessary properly to operate the department under the Charter, ordinances and resolutions adopted by the City Council.

SECTION 6. APPOINTMENTS AND SALARIES. The City Manager is hereby authorized to appoint, in accordance with the applicable provisions of the Modesto Municipal Code and Personnel Rules and within the limits of funds budgeted therefor, any person to a position in a class for which he is the appointing authority and for which the salary is hereby provided, to designate the definite salary rate or salary step at which such person is appointed, and the salary so designated is hereby fixed as the salary of such employee for the position.

SECTION 7. SPECIAL SALARY RATES. The City Manager is further authorized, subject to budgetary appropriation control by the City Council, to fix the salary range or rate for part-time or special positions in the Unclassified Service for which he is the appointing authority and which are not designated herein.

The City Manager is further authorized, subject to budgetary limitations, to approve salaries for police personnel serving in special assignments made by the Chief of Police as police investigators or juvenile officers in the salary range ten (10%) percent above that established for the classification of policeman.

The City Manager is further authorized, subject to budgetary limitations, to approve salaries for police lieutenants serving in special assignments made by the Chief of Police as police division commanders in the salary range five (5%) percent above that established for the classification of police lieutenant.

SECTION 8. DIFFERENTIAL PAY. An employee who is assigned to one of the positions enumerated below shall be paid in addition to the salary fixed and established for the class title and pay range to which his position has been allocated, additional compensation at the rate of five (5%) percent of the compensation which he would otherwise be entitled to receive. Such additional compensation shall not be paid to any person employed on a temporary or part-time (hourly or per diem pay) basis.

1. Public Works Maintenance Mechanic - who is regularly assigned as a Night Mechanical Sweeper Operator.
2. Laborer - who is regularly assigned as a Night Hand Sweeper.

SECTION 9. PART-TIME EMPLOYMENT. Employees appointed to any of the positions referred to herein who, with the approval of the City Manager, regularly work less hours per week than established for their class by Rule 13.1 of the Personnel Rules, shall be paid in approximate proportion of the time worked.

SECTION 10. EFFECTIVE DATE. The schedule of salary rates and ranges, and the compensation fixed for classes of positions by this resolution shall be effective on and after June 25, 1974.

SECTION 11. REPEALS. Resolutions No. 73-566, 73-586, 73-850, and 73-911 are hereby rescinded.

The foregoing resolution was introduced at a regular meeting of the Council of the City of Modesto held on the 17th day of June, 1974, by Councilman Elliott, who moved its adoption, which motion being duly seconded by Councilman Dunlap, was upon roll call carried and the resolution adopted by the following vote:

AYES:	Councilmen:	Dunlap, Elliott, Kullijian, Mensinger, Newton, Simon, Mayor Davies
NOES:	Councilmen:	None
ABSENT:	Councilmen:	None

ATTEST:

W. T. Chynoweth
W. T. CHYNOWETH, City Clerk

(SEAL)

APPROVED AS TO FORM:

By Elwyn L. Johnson
ELWYN L. JOHNSON, City Attorney

SCHEDULE OF SALARY RANGES IN CITY SERVICE

1974-75

Range No.	<u>Biweekly</u>					Range No.	<u>Monthly</u>				
	<u>A</u>	<u>B</u>	<u>C</u>	<u>D</u>	<u>E</u>		<u>A</u>	<u>B</u>	<u>C</u>	<u>D</u>	<u>E</u>
10	220	231	243	255	268	10	478	502	528	554	583
10.5	226	237	249	261	274	10.5	491	515	541	567	596
11	231	243	255	268	281	11	502	528	554	583	611
11.5	237	249	261	274	288	11.5	515	541	567	596	626
12	243	255	268	281	295	12	528	554	583	611	641
12.5	249	261	274	288	302	12.5	541	567	596	626	687
13	255	268	281	295	310	13	554	583	611	641	674
13.5	261	274	288	302	317	13.5	567	596	626	657	689
14	268	281	295	310	325	14	583	611	641	674	706
14.5	274	288	302	317	333	14.5	596	626	657	689	724
15	281	295	310	325	341	15	611	641	674	707	741
15.5	288	302	317	333	350	15.5	626	657	689	724	761
16	295	310	325	341	358	16	641	674	707	741	778
16.5	302	317	333	350	367	16.5	657	689	724	761	798
17	310	325	341	358	376	17	674	707	741	778	817
17.5	317	333	350	367	386	17.5	689	724	761	798	839
18	325	341	358	376	395	18	707	741	778	817	859
18.5	333	350	367	386	405	18.5	724	761	798	839	881
19	341	358	376	395	415	19	741	778	817	859	902
19.5	350	367	386	405	425	19.5	761	798	839	881	924
20	358	376	395	415	436	20	778	817	859	902	948
20.5	367	386	405	425	447	20.5	798	839	881	924	972
21	376	395	415	436	458	21	817	859	902	948	996
21.5	386	405	425	447	469	21.5	839	881	924	972	1020
22	395	415	436	458	480	22	859	902	948	996	1044
22.5	405	425	447	469	492	22.5	881	924	972	1020	1070
23	415	436	458	480	504	23	902	948	996	1044	1096
23.1	417	437	459	482	506	23.1	907	950	998	1048	1100
23.5	425	447	469	492	517	23.5	924	972	1020	1070	1124
24	436	458	480	504	530	24	948	996	1044	1096	1152
24.1	437	459	482	506	532	24.1	950	998	1048	1100	1157
24.5	447	469	492	517	543	24.5	972	1020	1070	1124	1181
24.7	451	474	497	522	548	24.7	981	1031	1081	1135	1191
25	458	480	504	530	556	25	996	1044	1096	1152	1209
25.5	469	492	517	543	570	25.5	1020	1070	1124	1181	1239
26	480	504	530	556	584	26	1044	1096	1152	1209	1270
26.1	482	506	532	558	586	26.1	1048	1100	1157	1213	1274
26.5	492	517	543	570	599	26.5	1070	1124	1181	1239	1302
26.7	497	522	548	576	605	26.7	1081	1135	1191	1252	1315
27	504	530	556	584	613	27	1096	1152	1209	1270	1333
27.5	517	543	570	599	628	27.5	1124	1181	1239	1302	1365
27.7	522	548	576	605	635	27.7	1135	1191	1252	1315	1381
28	530	556	584	613	644	28	1152	1209	1270	1333	1400
28.5	543	570	599	628	660	28.5	1181	1239	1302	1365	1435
29	556	584	613	644	676	29	1209	1270	1333	1400	1470
29.1	558	586	615	646	678	29.1	1213	1274	1337	1404	1474
29.5	570	599	628	660	693	29.5	1239	1302	1365	1435	1507

Exhibit "A"

BiweeklyMonthly

<u>Range No.</u>	<u>A</u>	<u>B</u>	<u>C</u>	<u>D</u>	<u>E</u>	<u>Range No.</u>	<u>A</u>	<u>B</u>	<u>C</u>	<u>D</u>	<u>E</u>
29.7	576	605	635	666	700	29.7	1252	1315	1381	1448	1522
30	584	613	644	676	710	30	1270	1333	1400	1470	1544
30.5	599	628	660	693	728	30.5	1302	1365	1435	1507	1583
30.7	605	635	666	700	735	30.7	1315	1381	1448	1522	1598
31	613	644	676	710	745	31	1333	1400	1470	1544	1620
31.5	628	660	693	728	764	31.5	1365	1435	1507	1583	1661
31.6	634	666	699	734	771	31.6	1378	1448	1520	1596	1676
32	644	676	710	745	783	32	1400	1470	1544	1620	1702
32.5	660	693	728	764	702	32.5	1435	1507	1583	1661	1744
32.7	666	700	735	772	810	32.7	1448	1522	1598	1678	1761
33	676	710	745	783	822	33	1470	1544	1620	1702	1787
33.5	693	728	764	802	842	33.5	1507	1583	1661	1744	1831
34	710	745	783	822	863	34	1544	1620	1702	1787	1876
34.5	728	764	802	842	884	34.5	1583	1661	1744	1831	1922
35	745	783	822	863	906	35	1620	1702	1787	1876	1970
35.5	764	802	842	884	929	35.5	1661	1744	1831	1922	2020
35.9	778	816	858	900	945	35.9	1691	1774	1865	1957	2055
36	783	822	863	906	951	36	1702	1787	1876	1970	2068
36.2	790	829	870	914	960	36.2	1718	1802	1891	1987	2087
36.5	802	842	884	929	975	36.5	1744	1831	1922	2020	2120
36.9	816	858	900	945	993	36.9	1744	1865	1957	2055	2159
37	822	863	906	951	999	37	1787	1876	1970	2068	2172
37.5	842	884	929	975	1024	37.5	1831	1922	2020	2120	2226
38	863	906	951	999	1049	38	1876	1970	2068	2172	2281
38.5	884	929	975	1024	1076	38.5	1922	2020	2120	2220	2339
39	906	951	999	1049	1101	39	1970	2068	2172	2281	2394
39.5	929	975	1024	1076	1129	39.5	2020	2120	2226	2339	2455
39.6	937	983	1033	1084	1139	39.6	2037	2137	2246	2357	2476
40	951	999	1049	1101	1156	40	2068	2172	2281	2394	2513
40.5	975	1024	1076	1129	1185	40.5	2120	2226	2339	2455	2576

City Manager

\$1,352 biweekly

City Attorney

\$1,139 biweekly

City Manager

\$2,940 monthly

City Attorney

\$2,476 monthly

Effective 6-25-74

CITY OF MODESTO
 ALPHABETICAL LISTING
 OF
 CLASSIFICATIONS IN CITY SERVICE
 1974-75
 (Effective 6-25-74)

Classification Title	Range No.	Classification Title	Range No.
Account Clerk	14.5	Electrician	23.5
Account Clerk, Intermediate	13	Electrician, Senior	24.5
Account Clerk, Junior	10	Engineering Aide	20.5
Account Clerk, Senior	18.5	Engineering Aide, Junior	17.5
Accountant	26	Engineering Aide, Principal	26
Accountant, Junior	22.5	Engineering Aide, Senior	23.5
Accountant, Senior	29	Equipment Mechanic	21.5
Airport Manager	27.5	Equipment Mechanic, Senior	22.5
Animal Control Officer	18.5	Equipment Serviceman	18.5
Assistant City Attorney	34		
Assistant City Clerk	20.5	Fire Chief	35.9
Assistant Dir. of Public Works	35	Fire Engineer	24.1
Assistant Fire Chief	31.9	Fire Lieutenant	26.1
Assistant Planner	26	Fireman	23.1
Associate Civil Engineer	32		
Associate Planner	29	Heavy Equipment Operator	20.5
Battalion Chief	29.1	Janitor	14.5
Building Inspector	25	Junior Civil Engineer	26
Building Inspector, Senior	27		
Building Maintenance Foreman	22	Laboratory Technician	20.5
		Laborer	16.5
Chief Building Official	32		
Chief Electrician	27	Museum Supervisor	23.5
Chief of Police	36.9		
City Attorney	N/A	Office Services Clerk	16
City Clerk and Auditor	30.7	Office Services Supervisor	19
City Manager	N/A		
Civil Engineering Assistant	28	Parks & Recreation Foreman	25
Communications Dispatcher	19.5	Parks & Recreation Leadman	22
Community Development and Human Affairs Coordinator/ Assistant to City Manager	28.5	Parks & Recreation Supt.	28.5
Construction Inspector	25	Parks Maintenance Man	18.5
		Parks Maintenance Mechanic	19.5
		Personnel Officer	31.6
		Planning Aide	20.5
Data Processing Supervisor	22.5	Planning Aide, Junior	17.5
Deputy City Manager	39.6	Planning Aide, Senior	23.5
Director of Finance	36	Police Captain	32.7
Director of Parking & Traffic	36.2	Police Lieutenant	29.7
Director of Parks & Recreation	36	Police Property Clerk	17.5
Director of Planning	36.2	Police Records Supervisor	25
Director of Public Works and City Engineer	39.6	Police Sergeant	27.7
		Policeman	24.7

<u>Classification Title</u>	<u>Range No.</u>
Policewoman	24.7
Property Agent	27
Public Works Foreman	25
Public Works Leadman	22
Public Works Maintenance Man	18.5
Public Works Maintenance Mech.	19.5
Purchasing Officer	27.5
Recreation Supervisor	23.5
Secretary	18.5
Secretary to City Attorney	20.5
Secretary to City Manager	21.5
Senior Planner	32
Shop Foreman	25
Stenographer Clerk	14.5
Stenographer Clerk, Junior	11
Stores and Equipment Clerk	19.5
Stores Supervisor	22.5
Telephone Operator-Receptionist	13
Traffic Painter	20.5
Tree Trimmer	20.5
Tree Trimmer Aide	19.5
Typist Clerk	13
Typist Clerk, Junior	10
Water Quality Control Foreman	25
Water Quality Control Oper. I	18.5
Water Quality Control Oper. II	21.5
Water Quality Control Supt.	29
Zoning Inspector	25

Total number of classifications
in City service - 101

MODESTO CITY COUNCIL
RESOLUTION NO. 74-486

AMENDMENT TO

A RESOLUTION APPROVING/AGREEMENT BETWEEN THE CITY OF MODESTO AND
MONROE TAYLOR, COORDINATOR OF SOCIAL SERVICES, AS TO SALARY

BE IT HEREBY RESOLVED by the Council of the City of Modesto
amendment to
that the/agreement between the City of Modesto and Monroe Taylor,
Coordinator of Social Services
~~for~~ as to salary

be, and it is hereby approved.

BE IT FURTHER RESOLVED that the execution of said/agreement
amendment to
by the designated city officials be authorized.

The foregoing resolution was introduced at a regular meeting
of the Council of the City of Modesto held on the 17th day of
June , 1974, by Councilman Elliott , who moved its
adoption, which motion being duly seconded by Councilman Dunlap ,
was upon roll call carried and the resolution adopted by the follow-
ing vote:

AYES: Councilmen: Dunlap, Elliott, Kullijian, Mensinger,
Newton, Simon, Mayor Davies
NOES: Councilmen: None
ABSENT: Councilmen: None

ATTEST:

W. T. Chynoweth
W. T. CHYNOWETH, City Clerk

MODESTO CITY COUNCIL
RESOLUTION NO. 74-487

A RESOLUTION INSTRUCTING THE SUPERINTENDENT OF STREETS TO GIVE NOTICE REQUIRING CONSTRUCTION OF IMPROVEMENTS ALONG CERTAIN STREETS IN THE CITY OF MODESTO

WHEREAS, Chapter 27 of Part 3 of Division 7 of the Streets and Highways Code of the State of California establishes a procedure pursuant to which the construction of certain improvements may be required.

NOW, THEREFORE, BE IT RESOLVED by the Council of the City of Modesto as follows:

SECTION 1. The Council of the City of Modesto upon its own motion hereby orders the installation of the improvements described in the notices which are attached hereto and incorporated by reference herein.

SECTION 2. The Superintendent of Streets is hereby directed to deliver, mail and post said notices in the manner specified in Sections 5876 through 5879 of the Streets and Highways Code.

SECTION 3. The 8th day of July, 1974, at 7:40 o'clock P.M. in the Council Chambers, located in the City Hall, 801 Eleventh Street, Modesto, California is set as the time and place where the Council will hear and pass upon objections or protests, if any, which may be raised by any property owner or other interested person relating to the proposed work.

SECTION 4. The Superintendent of Streets is hereby authorized to implement the provisions of this resolution in accordance with the procedure contained in Chapter 27, Part 3, Division 7 of the Streets and Highways Code of the State of California.

The foregoing resolution was introduced at a regular meeting of the Council of the City of Modesto held on the 17th day of June, 1974, by Councilman Dunlap, who moved its adoption, which motion being duly seconded by Councilman Elliott, was upon roll call carried and the resolution adopted by the following vote:

- AYES: Councilmen: Dunlap, Elliott, Kullijian, Mensinger, Simon, Mayor Davies
- NOES: Councilmen: None
- ABSENT: Councilmen: Newton

ATTEST: W. T. Chynoweth
W. T. CHYNOWETH, City Clerk

PROJECT no. 74/02-04,05,06

- A. Curb and sidewalk at 2301 Coffee Road, a portion of Block 12937.
(Marion W. Clark)
- B. Curb and sidewalk at 2305 Coffee Road, a portion of Block 12937.
(Lillian Knütson)
- C. Curb and sidewalk at 2317 Coffee Road, a portion of Block 12937.
(Elsie May Peebler)

MODESTO CITY COUNCIL
RESOLUTION NO. 74-488

A RESOLUTION SETTING TIME AND PLACE FOR HEARING PROPOSED AMENDMENTS TO
THE LAND USE AND CIRCULATION ELEMENTS OF THE MODESTO URBAN AREA GENERAL PLAN

BE IT HEREBY RESOLVED by the Council of the City of Modesto that Monday, July 8, 1974 , at 7:35 P.M. in the Council Chambers, City Hall, 801 Eleventh Street, Modesto, California is hereby set as the time and place for consideration of proposed amendments to the land use and circulation elements of the Modesto Urban Area General Plan.

The foregoing resolution was introduced at a regular meeting of the Council of the City of Modesto held on the 17th day of June , 1974, by Councilman Simon , who moved its adoption, which motion being duly seconded by Councilman Kullijian , was upon roll call carried and the resolution adopted by the following vote:

AYES: Councilmen: Dunlap, Elliott, Kullijian, Mensinger,
Newton, Simon, Mayor Davies

NOES: Councilmen: None

ABSENT: Councilmen: None

ATTEST:


W. T. CHYNOWETH, City Clerk

MODESTO CITY COUNCIL
RESOLUTION NO. 74-489

A RESOLUTION FINDING THAT THE TENTATIVE MAP OF
LAKEWOOD GARDENS NO. 1 AND 2 SUBDIVISION
IS CONSISTENT WITH APPLICABLE GENERAL AND
SPECIFIC PLANS OF THE CITY OF MODESTO.

WHEREAS, the Planning Commission of the City of Modesto has by
Resolution No. 74-74, adopted June 4, 19 74, approved the
tentative map of Lakewood Gardens No. 1 and 2 Subdivision, and

WHEREAS, the approval by the Planning Commission of the tentative
map of Lakewood Gardens No. 1 and 2 Subdivision was conditioned
upon a finding by this Council that said proposed subdivision, together with the pro-
visions for the subdivision's design and improvement, is consistent with applicable
general and specific plans of the City of Modesto.

NOW, THEREFORE, BE IT RESOLVED by the Council of the City of
Modesto that it hereby finds and determines that the proposed _____
Lakewood Gardens No. 1 and 2 Subdivision, together with the provisions
for its design and improvement, is consistent with applicable general and specific
plans of the City of Modesto.

The foregoing resolution was introduced at a regular meeting of the
Council of the City of Modesto held on the 17th day of June, 19 74,
by Councilman Dunlap, who moved its adoption, which motion being duly
seconded by Councilman Elliott, was upon roll call carried and the
resolution adopted by the following vote:

AYES: Councilmen: Dunlap, Elliott, Kullijian, Mensinger,
Simon, Mayor Davies

NOES: Councilmen: None

ABSENT: Councilmen: Newton

ATTEST:



W. T. CHYNOWETH, City Clerk

(SEAL)

APPROVED AS TO FORM:

By 

ELWYN L. JOHNSON, City Attorney

MODESTO CITY COUNCIL
RESOLUTION NO. 74-490

A RESOLUTION GIVING NOTICE OF THE PROPOSED ANNEXATION TO THE CITY OF MODESTO OF UNINHABITED TERRITORY DESCRIBED HEREIN AND DESIGNATED AS STANDIFORD-CARVER NO. 1 ADDITION AND GIVING NOTICE OF TIME AND PLACE FOR HEARING PROTESTS THERETO.

BE IT RESOLVED by the Council of the City of Modesto:

1. That, pursuant to the provisions of the Annexation of Uninhabited Territory Act of 1939, as amended, a petition signed by owners of not less than one-fourth (1/4) of the land in the hereinafter described territory by area and by assessed value as shown on the last equalized assessment roll of the County of Stanislaus was filed with the Council of the City of Modesto on June 10, 1974, requesting annexation of the hereinafter described territory to said City.

2. That the territory which the petitioners request be annexed to the City of Modesto and which said City and its Council propose to annex, is situate in the County of Stanislaus, State of California, hereby designated as Standiford-Carver No. 1 Addition, and described as attached hereto and made a part hereof as though set forth in full herein.

3. That the matter of the proposed annexation to the City of Modesto of said territory has been referred to the Stanislaus County Local Agency Formation Commission for its consideration and approval, and said Stanislaus County Local Agency Formation Commission did on May 22, 1974, approve the annexation of said uninhabited territory to the City of Modesto pursuant to the Government Code.

4. That no change in school district boundaries shall be effected by reason of the annexation of the hereinafter described area to the City of Modesto.

5. NOTICE IS HEREBY GIVEN that the 12th day of August 1974, at the hour of 7:30 o'clock P.M. of said day, in the Council Chambers at the City Hall, located at 801 11th Street in the City of Modesto, be and the same is hereby fixed as the time and place for considering said petition, at which time and place any person owning real property within such territory and having any objections

to the proposed annexation may appear before the Council of the City of Modesto and show cause why such territory should not be so annexed. The protest must be in writing, may be filed at any time before the hour set for hearing objections to the proposed annexation, and shall state the name or names of the owner or owners of property affected and the description and area of such property, in general terms.

6. The City Clerk shall cause a copy of this resolution to be published at least twice, but not oftener than once a week in The Modesto Bee, a newspaper of general circulation, published in the City of Modesto and being the official newspaper of the City of Modesto and shall also cause a copy of this resolution to be published in the Ceres Courier, being a newspaper of general circulation published outside the City of Modesto but in the County of Stanislaus. Said publications shall be completed at least twenty (20) days prior to the date set for the hearing.

7. The City Clerk of the City of Modesto shall also cause written notice of such proposed annexation to be mailed to each person to whom land within the territory proposed to be annexed is assessed on the last equalized assessment roll available on the date the proceedings were initiated, at the address shown on said assessment roll or as known to said Clerk, and to any person who has filed his name and address and the designation of the land in which he has any interest, either legal or equitable, with said Clerk. Said notices shall be mailed not less than twenty (20) days before the public hearing on the proposed annexation.

8. In the event any land within the territory proposed to be annexed is owned by the County of Stanislaus, the City Clerk is directed to cause written notice of such proposed annexation to be mailed to the Board of Supervisors of the County, such notice to be given not less than twenty (20) days before the public hearing on the proposed annexation.

9. In the event there is, upon the land proposed to be annexed, a structural improvement owned, being acquired or leased by a county fire protection district, the City Clerk is directed to cause written notice of such proposed annexation to be mailed to the governing body of such district, such notice to be sent not less than ten (10) days before the public hearing on the proposed annexation.

10. / The City Clerk is directed to cause written notice to be given to such other persons as may be legally entitled thereto, in the manner required by law.

The foregoing resolution was introduced at a regular meeting of the Council of the City of Modesto held on the 17th day of June, 1944, by Councilman Dunlap, who moved its adoption, which motion being duly seconded by Councilman Elliott, was upon roll call carried and the resolution adopted by the following vote:

AYES: Councilmen: Dunlap, Elliott, Kullijian, Mensinger, Simon, Mayor Davies

NOES: Councilmen: None

ABSENT: Councilmen: Newton

ATTEST: W. T. Chynoweth
W. T. CHYNOWETH, City Clerk

(SEAL)

APPROVED AS TO FORM:

By Elwyn L. Johnson
ELWYN L. JOHNSON, City Attorney

APPROVED AS TO DESCRIPTION:

By Ros Campbell
Public Works Department
R.M.
6-17-74

STANDIFORD-CARVER NO. 1 ADDITION

All that real property in the State of California, County of Stanislaus, Section 7, Township 3 South, Range 9 East, Mount Diablo Base and Meridian, described as follows:

Beginning at a point on the existing City Limits as established by the Northwestern corner of the FRANCEK ADDITION (150), as per description filed February 8, 1963, as Instrument 5121, Stanislaus County Records, said point being on the Southern line of a 40.00 foot public road known as Standiford Avenue, said point also being on the West line of the Northeast quarter of the Southeast quarter of said Section 7; thence leaving the existing City Limits and along said West line of the Northeast quarter of the Southeast quarter and the West line of the Southeast quarter of the Northeast quarter of Section 7, North $00^{\circ} 39' 40''$ West 1338.46 feet, to the Northwestern corner of said Southeast quarter of the Northeast quarter of Section 7; thence along the Northern line of the Southeast quarter of the Northeast quarter of Section 7, South $88^{\circ} 51' 43''$ East, 584.28 feet, to the Southwestern corner of PALAMINO ESTATES Subdivision, as per map filed February 9, 1972 in Volume 23 of Maps, Page 64, Stanislaus County Records; thence along the Western line of said Palamino Estates Subdivision, North $00^{\circ} 41' 05''$ West, 414.48 feet, to the Northeastern corner of property conveyed to J. W. Gish, et ux, by Deed recorded April 12, 1940, as Instrument 4180, Stanislaus County Records; thence along the Northern line of said Gish property and its Westerly extension, North $88^{\circ} 56' 25''$ West, 2129.24 feet, to a point on the center line of a 40.00 foot public road known as Carver Road; thence along said center line of Carver Road, South $00^{\circ} 41' 50''$ East, 160.24 feet, to its intersection with the Easterly extension of a Northern line of property conveyed to Roger D. Smith, et ux, by Deed recorded May 11, 1973, as Instrument 49019, Stanislaus County Records; thence along said Northern line of the Smith property and its Easterly extension, North $88^{\circ} 56' 25''$ West, 365.00 feet; thence along an Eastern line of the Smith property, North $00^{\circ} 41' 50''$ West, 157.00 feet; thence along the most Northerly line of the Smith property, North $88^{\circ} 56' 25''$ West, 955.42 feet, to the Northwestern corner thereof; thence along the Western line of the Smith property and the Western line of the property conveyed to Crocker-Citizens National Bank, by Deed recorded July 22, 1967, as Instrument 24804, Stanislaus County Records, South $00^{\circ} 42' 30''$ East, 1728.06 feet, to a point on the East-West quarter section line of Section 7 and the center line of 40.00 foot wide Standiford Avenue; thence along said East-West quarter section line and said center line of Standiford Avenue, South $88^{\circ} 55' 20''$ East, 1320.16 feet, to its intersection with the center line of said Carver Road; thence along the center line of Carver Road, South $00^{\circ} 39' 20''$ East, 542.00 feet, to a Northwestern corner of the MONTCLAIR NO. 3 ADDITION (274), as per description filed August 8, 1971, as Instrument 29022, Stanislaus County Records; thence along the existing City Limits and the boundary of said ADDITION (274) the following courses; South $88^{\circ} 55' 20''$ East, 519.00 feet; North $00^{\circ} 39' 20''$ West, 542.00 feet; South $88^{\circ} 55' 20''$ East, 272.45 feet; South $00^{\circ} 50' 00''$ East, 270.01 feet; South $88^{\circ} 55' 20''$ East, 751.75 feet; and North $00^{\circ} 39' 40''$ West, 250.00 feet, to the point of beginning, containing 129092 Acres, more or less.

MODESTO CITY COUNCIL
RESOLUTION NO. 74-491

A RESOLUTION APPOINTING COUNCILMAN KULLIJIAN AS ALTERNATE REPRESENTATIVE OF THE CITY OF MODESTO ON THE ANCILLARY MANPOWER PLANNING BOARD NO. 5 OF THE COOPERATIVE AREA MANPOWER PLANNING SYSTEM

BE IT HEREBY RESOLVED by the Council of the City of Modesto that the appointment of Councilman Harry Kullijian as alternate representative of the City of Modesto on the Ancillary Manpower Planning Board No. 5 of the Cooperative Area Manpower Planning System be, and hereby is, approved.

The foregoing resolution was introduced at a regular meeting of the Council of the City of Modesto held on the 17th day of June, 1974, by Councilman Elliott, who moved its adoption, which motion being duly seconded by Councilman Simon, was upon roll call carried and the resolution adopted by the following vote:

AYES: Councilmen: Dunlap, Elliott, Kullijian, Mensinger,
Newton, Simon, Mayor Davies

NOES: Councilmen: None

ABSENT: Councilmen: None

ATTEST:


W. T. CHYNOWETH, City Clerk

MODESTO CITY COUNCIL
RESOLUTION NO. 74-492

A RESOLUTION GRANTING REQUEST OF JOBS DAUGHTERS OF BETHEL 263 FOR TEMPORARY USE OF ON-STREET PARKING SPACES DURING FOURTH OF JULY PARADE

WHEREAS, Jobs Daughters of Bethel 263 has requested permission to use on-street parking spaces during the Fourth of July Parade.

NOW, THEREFORE, BE IT RESOLVED that the request of Jobs Daughters of Bethel 263 for the use of on-street parking spaces during the Fourth of July Parade is hereby granted; and

BE IT FURTHER RESOLVED that the Chief of Police is hereby authorized to issue a permit to Jobs Daughters of Bethel 263 for said use with the stipulation that the permit shall include, but not be limited to, the conditions listed in Section 3-2.1705 of the Modesto Municipal Code.

The foregoing resolution was introduced at a regular meeting of the Council of the City of Modesto held on the 24th day of June, 1974, by Councilman Dunlap , who moved its adoption, which motion being duly seconded by Councilman Elliott , was upon roll call carried and the resolution adopted by the following vote:

AYES: Councilmen: Dunlap, Elliott, Kullijian, Mensinger,
Newton, Simon, Mayor Davies
NOES: Councilmen: None
ABSENT: Councilmen: None

ATTEST:


W. T. CHYNOWETH, City Clerk

MODESTO CITY COUNCIL
RESOLUTION NO. 74-493

A RESOLUTION APPROVING APPROPRIATION TRANSFER OF \$1,954 TO PROVIDE FUNDS FOR MODESTO'S SHARE OF SAAG BUDGET

BE IT RESOLVED by the Council of the City of Modesto that the following appropriation transfer(s) are approved:

GENERAL FUND (101)

FROM: General Reserve (60-101)	\$1,954
TO: S.A.A.G. (456-65-101)	\$1,954

(\$14,204 included in the 1974-75 budget based on Doyle Dodd's letter of April 1, 1974. Based on Mr. Dodd's letter of June 14, 1974, the City's share is \$16,157.07)

The foregoing resolution was introduced at a regular meeting of the Council of the City of Modesto held on the 24th day of June, 1974, by Councilman Dunlap, who moved its adoption, which motion being duly seconded by Councilman Elliott, was upon roll call carried and the resolution adopted by the following vote:

AYES: Councilmen: Dunlap, Elliott, Kullijian, Mensinger, Newton, Simon, Mayor Davies
NOES: Councilmen: None
ABSENT: Councilmen: None

ATTEST:



W. T. CHYNOWETH, City Clerk

MODESTO CITY COUNCIL
RESOLUTION NO. 74-494

A RESOLUTION APPROVING PLANS AND SPECIFICATIONS AND AUTHORIZING CALL
FOR BIDS FOR CONSTRUCTION OF CURB AND GUTTER ON NEECE DRIVE

BE IT HEREBY RESOLVED by the Council of the City of Modesto as follows:

SECTION 1. The plans and specifications for construction of Curb and Gutter on Neece Drive copies of which are on file, are hereby accepted and approved.

SECTION 2. The City Clerk is hereby authorized to call for public competitive sealed bids for the above named project, to be opened in the office of the City Clerk, 801 11th Street, in the City of Modesto, on July 9, 1974 at 10:00 A.M. and the City Clerk is hereby directed to give notice inviting such sealed bids in the time, form, and manner provided by law.

SECTION 3. After the bids are opened, they shall be tabulated and analyzed and a report submitted to the Council at its next regular meeting.

The foregoing resolution was introduced at a regular meeting of the Council of the City of Modesto held on the 24th day of June 1974, by Councilman Dunlap, who moved its adoption, which motion being duly seconded by Councilman Elliott, was upon roll call carried and the resolution adopted by the following vote:

AYES: Councilmen: Dunlap, Elliott, Kullijian, Mensinger,
Newton, Simon, Mayor Davies

NOES: Councilmen: None

ABSENT: Councilmen: None

ATTEST: W. T. Chynoweth
W. T. CHYNOWETH, City Clerk

MODESTO CITY COUNCIL
RESOLUTION NO. 74-494A

A RESOLUTION APPROVING APPROPRIATION TRANSFER OF \$2,000 TO PROVIDE ADDITIONAL FUNDS NEEDED FOR CONSTRUCTION OF CURB & GUTTER ON NEECE DRIVE

BE IT RESOLVED by the Council of the City of Modesto that the following appropriation transfer(s) are approved:

SPECIAL FUND FOR CAPITAL OUTLAY (321)

FROM:	Roosevelt Park Tennis Court Resurfacing (6368-31-321)	\$2,000
TO:	Neece Drive/Dryden Golf Course Curb and Gutter (6423-31-321)	\$2,000

(This amount is necessary to complete the project budgeted for the current fiscal year as construction costs have gone up considerably since the project estimate was made)

The foregoing resolution was introduced at a regular meeting of the Council of the City of Modesto held on the 24th day of June, 1974, by Councilman Dunlap, who moved its adoption, which motion being duly seconded by Councilman Elliott, was upon roll call carried and the resolution adopted by the following vote:

AYES: Councilmen: Dunlap, Elliott, Kullijian, Mensinger,
Newton, Simon, Mayor Davies

NOES: Councilmen: None

ABSENT: Councilmen: None

ATTEST:


W. T. CHYNOWETH, City Clerk

MODESTO CITY COUNCIL
RESOLUTION NO. 74-495

A RESOLUTION ACCEPTING THE BID OF ROBCO CONSTRUCTION CO. FOR INSTALLATION OF WATERLINES IN HINTZE AVENUE BETWEEN McHENRY AVENUE AND HIGH STREET

WHEREAS, Resolution No. 74-425 , adopted by the Council of the City of Modesto on June 3, 1974 , approved the plans and specifications for the installation of waterlines in Hintze Avenue between McHenry Avenue and High Street

and authorized the calling for bids, and

WHEREAS, the bids received for the installation of waterlines in Hintze Avenue between McHenry Avenue and High Street were opened at 10:00 A.M. on June 18, 1974 and later tabulated by the Director of Public Works for the consideration of the Council, and

WHEREAS, the Director of Public Works has recommended that the bid of Robco Construction Co. in the amount of \$26,710.70

be accepted as the lowest responsible bid.

NOW, THEREFORE, BE IT RESOLVED by the Council of the City of Modesto that the bid of Robco Construction Co. in the amount of \$26,710.70

be accepted and the execution of a contract for the completion of the project by the City's designated officials be authorized.

The foregoing resolution was introduced at a regular meeting of the Council of the City of Modesto held on the 24th day of June, 1974 , by Councilman Dunlap , who moved its adoption, which motion being duly seconded by Councilman Elliott , was upon roll call carried and the resolution adopted by the following vote:

AYES: Councilmen: Dunlap, Elliott, Kullijian, Mensinger,
Newton, Simon, Mayor Davies

NOES: Councilmen: None

ABSENT: Councilmen: None

ATTEST:


W. T. CHYNOWETH, City Clerk

MODESTO CITY COUNCIL
RESOLUTION NO. 74-496

A RESOLUTION APPROVING PLANS AND SPECIFICATIONS AND AUTHORIZING CALL
FOR BIDS FOR CONSTRUCTION OF ADDITION TO WOODLAND AVENUE PUMP STATION

BE IT HEREBY RESOLVED by the Council of the City of Modesto as follows:

SECTION 1. The plans and specifications for construction of addition to Woodland Avenue Pump Station

copies of which are on file, are hereby accepted and approved.

SECTION 2. The City Clerk is hereby authorized to call for public competitive sealed bids for the above named project, to be opened in the office of the City Clerk, 801 11th Street, in the City of Modesto, on July 9, 1974 at 10:10 A.M. and the City Clerk is hereby directed to give notice inviting such sealed bids in the time, form, and manner provided by law.

SECTION 3. After the bids are opened, they shall be tabulated and analyzed and a report submitted to the Council at its next regular meeting.

The foregoing resolution was introduced at a regular meeting of the Council of the City of Modesto held on the 24th day of June , 1974, by Councilman Dunlap , who moved its adoption, which motion being duly seconded by Councilman Elliott , was upon roll call carried and the resolution adopted by the following vote:

AYES: Councilmen: Dunlap, Elliott, Kullijian, Mensinger,
Newton, Simon, Mayor Davies

NOES: Councilmen: None

ABSENT: Councilmen: None

ATTEST:


W. T. CHYNOWETH, City Clerk

MODESTO CITY COUNCIL
RESOLUTION NO. 74-497

A RESOLUTION ACCEPTING THE BID OF FERRERO ELECTRIC, INC. FOR AIRPORT IMPROVEMENTS AT THE MODESTO CITY COUNTY AIRPORT, AIRPORT DEVELOPMENT AID PROGRAM (ADAP) PROJECT #8-06-0153-02

WHEREAS, Resolution No. 74-300 , adopted by the Council of the City of Modesto on April 22, 1974 , approved the plans and specifications for the Airport Development Aid Program (ADAP) Project No. 8-06-0153-02

and authorized the calling for bids, and

WHEREAS, the bids received for the Airport Development Aid Program (ADAP) Project No. 8-06-0153-02 were opened at 2:00 P.M. on May 21, 1974 and later tabulated by the Director of Public Works for the consideration of the Council, and

WHEREAS, the Director of Public Works has recommended that the bid of Ferrero Electric, Inc. in the amount of \$197,915.05, which sum has been included in the Final Budget for 1974-75 fiscal year be accepted as the lowest responsible bid.

NOW, THEREFORE, BE IT RESOLVED by the Council of the City of Modesto that the bid of Ferrero Electric, Inc. in the amount of \$197,915.05, which sum has been included in the Final Budget for 1974-75 fiscal year be accepted and the execution of a contract for the completion of the project by the City's designated officials be authorized.

The foregoing resolution was introduced at a regular meeting of the Council of the City of Modesto held on the 24th day of June, 1974 , by Councilman Dunlap , who moved its adoption, which motion being duly seconded by Councilman Elliott , was upon roll call carried and the resolution adopted by the following vote:

AYES: Councilmen: Dunlap, Elliott, Kullijian, Mensinger,
Newton, Simon, Mayor Davies

NOES: Councilmen: None

ABSENT: Councilmen: None

ATTEST:


W. T. CHYNOWETH, City Clerk

MODESTO CITY COUNCIL
RESOLUTION NO. 74-498

A RESOLUTION WAIVING FORMAL BID PROCEDURE AND AUTHORIZING PURCHASE OF TWO WATER METERS FROM HERSEY PRODUCTS, INC. FOR AN ESTIMATED \$7,088

BE IT RESOLVED by the Council of the City of Modesto as follows:

1. Formal bid procedure for the purchase of two 8 inch Detector Water Meters is hereby waived.
2. Purchase of two 8 inch Detector Water Meters from Hersey Products, Inc. for an estimated cost of \$7,088 is hereby approved.

The foregoing resolution was introduced at a regular meeting of the Council of the City of Modesto held on the 24th day of June, 1974, by Councilman Dunlap, who moved its adoption, which motion being duly seconded by Councilman Elliott, was upon roll call carried and the resolution adopted by the following vote:

AYES: Councilmen: Dunlap, Elliott, Kullijian, Mensinger,
Newton, Simon, Mayor Davies

NOES: Councilmen: None

ABSENT: Councilmen: None

ATTEST:


W. T. CHYNOWETH, City Clerk

MODESTO CITY COUNCIL
RESOLUTION NO. 74-499

A RESOLUTION DENYING THE APPEAL OF DAVID TANNER AND RICHARD PETERSON TO THE DECISION OF THE PLANNING COMMISSION DENYING AN AMENDMENT TO SECTION 23-3-9 OF THE ZONING MAP AND AFFIRMING THE DECISION OF THE PLANNING COMMISSION.

WHEREAS, a verified application for an amendment to Section 23-3-9 of the Zoning Map was filed by Richard Peterson and David Tanner on November 8, 1973, to rezone from One-Family Residential Zone, R-1, to Planned Development Zone, P-D, for a shopping center and condominium residential development, property located at the northeast corner of Oakdale Road and East Orangeburg Avenue described as follows:

All that portion of Lot 4 of the O. McHenry Ranch, according to the Official Map thereof, filed in the office of the Recorder of Stanislaus County, California, in Volume 2 of Maps, at Page 7, and more particularly described as follows:

Beginning at the Southwesterly corner of said Lot 4, said corner being at the point of intersection of the center lines of Old Oakdale Road and East Orangeburg Avenue; thence along the West line of said Lot 4 and the center line of said Old Oakdale Road, North 0° 20' West, 670.0 feet; thence parallel with the South line of Lot 4, South 89° 35' East, 1,314.43 feet to a point on the East line of said Lot 4; thence along said East line, South 0° 21' East, 670.0 feet to a point on the South line of said Lot 4 and also on the center line of said East Orangeburg Avenue; thence along said last named line, North 89° 35' West, 1,314.59 feet to the point of beginning; and

WHEREAS, said application was set for public hearing before the Planning Commission at its regular meeting on March 19, 1974, at its regular meeting place located in the Council Chambers in the City Hall, 801 11th Street, Modesto, California, and evidence both oral and documentary was taken and introduced, and

WHEREAS, thereafter the Commission adopted Resolution No. 74-46 which denied the application of Richard Peterson and David Tanner for an amendment to Section 23-3-9 of the Zoning Map to rezone the above-described property from One-Family Residential Zone, R-1, to Planned Development Zone, P-D, and

WHEREAS, an appeal to the Planning Commission's decision denying the rezoning was filed by Richard Peterson and David Tanner with the City Clerk on March 20, 1974, and

WHEREAS, said appeal was set for a hearing before the Council of the City of Modesto on April 22, 1974, at which time said hearing was continued to June 24, 1974, and

WHEREAS, after said public hearing held on June 24, 1974, this Council after hearing evidence both oral and documentary, finds and determines that the amendment to Section 23-3-9 of the Zoning Map to rezone the property described above to Planned-Development Zone, P-D, is not required by public necessity, convenience and general welfare for the following reasons:

1. The adopted Modesto Urban Area General Plan does not show a neighborhood shopping center at the intersection of Oakdale and Orangeburg Avenue.
2. Planned Development zoning for a neighborhood shopping center to serve the subject area has already been provided approximately one eighth (1/8th) of a mile to the north.
3. Granting the requested rezoning could lead to strip commercial zoning along Oakdale Road.
4. The dwelling unit density of the residential portion of the proposed project is higher than that called for by the zoning and development plan adopted for the East Orangeburg Neighborhood by the Planning Commission.

NOW, THEREFORE, BE IT RESOLVED by the Council of the City of Modesto that the appeal of David Tanner and Richard Peterson to the decision of the Planning Commission denying an amendment to Section 23-3-9 of the Zoning Map be denied for the reasons set forth above, and the decision of the Planning Commission is affirmed.

The foregoing resolution was introduced at a regular meeting of the Council of the City of Modesto held on the 24th day of June, 1974, by Councilman Dunlap, who moved its adoption, which motion being duly seconded by Councilman Elliott, was upon roll call carried and the resolution adopted by the following vote:

AYES: Councilmen: Dunlap, Elliott, Kullijian, Mensinger, Newton, Simon, Mayor Davies

NOES: Councilmen: None

ABSENT: Councilmen: None

ATTEST: W. T. Chynoweth
W. T. CHYNOWETH, City Clerk

(SEAL)

APPROVED AS TO FORM:

By Elwin L. Johnson
ELWIN L. JOHNSON, City Attorney

APPROVED AS TO DESCRIPTION:

By John R. Kelly
Planning Department

MODESTO CITY COUNCIL
RESOLUTION NO. 74-500

A RESOLUTION OF THE COUNCIL OF THE CITY OF MODESTO ANNEXING TERRITORY TO THE MODESTO MUNICIPAL SEWER DISTRICT NO. 1 AND FIXING AND DETERMINING ITS BOUNDARIES. (CARPENTER-WOODLAND NO. 1)

WHEREAS, the Council (herein called the "Council") of the City of Modesto (herein called the "City") heretofore on August 15, 1966, duly adopted Resolution No. 66-543, which was recorded in the office of the County Recorder of Stanislaus County on August 16, 1966, and which established the Modesto Municipal Sewer District No. 1, and

WHEREAS, the Council heretofore on May 6, 1974, duly adopted Resolution No. 74-348 (herein called the "resolution") determining that the public interest and convenience require that certain territory designated as Modesto Municipal Sewer District No. 1 Annexation No. 122 be annexed to the Modesto Municipal Sewer District No. 1, setting forth a general description of the area proposed to be annexed, and naming a time and place for hearing on annexation of the territory proposed to be annexed and providing for notice thereof, and

WHEREAS, the resolution, together with the names of the members of the Council voting for and against it, was posted, mailed to property owners in the area proposed to be annexed and published in the time, form and manner required by the resolution and by the Community Facilities Law of 1911 (California Health and Safety Code Section 4600, et seq., herein called the "law") as evidenced by the affidavit of posting and mailing and the affidavit of publication of the resolution on file in the office of the City Clerk, and

WHEREAS, on Monday, June 24, 1974, at the hour of 7:35 P.M., at the Council Chambers, City Hall, 801 11th Street, Modesto, California, said hearing was duly held and no objections were presented to the Council to the annexation of the area proposed to be annexed or to the inclusion of any lands in the District except:

No objections.

NOW, THEREFORE, BE IT RESOLVED by the Council of the City of Modesto, as follows:

SECTION 1. Any and all objections to the annexation of the territory designated as Modesto Municipal Sewer District No. 1 Annexation No. 122 to the Modesto Municipal Sewer District No. 1 or to the inclusion of any lands in said annexation are hereby overruled.

SECTION 2. The Council hereby determines that no territory or land is included within the boundaries of the territory proposed to be annexed to said Modesto Municipal Sewer District No. 1 which will not be benefited by said district.

SECTION 3. The Council hereby annexes that certain territory designated as Modesto Municipal Sewer District No. 1 Annexation No. 122 to the Modesto Municipal Sewer District No. 1.

SECTION 4. The boundaries of the territory designated as Modesto Municipal Sewer District No. 1 Annexation No. 122, which is hereby annexed to the Modesto Municipal Sewer District No. 1, are hereby established, fixed and finally determined to be as attached hereto and made a part hereof as though set forth in full herein.

SECTION 5. This resolution is adopted and all proceedings for the annexation of territory to the District shall be taken, pursuant to the Law.

SECTION 6. A certified copy of this resolution shall be recorded in the office of the County Recorder of Stanislaus County. Upon such recordation, the territory designated as Modesto Municipal Sewer District No. 1 Annexation No. 122, shall be deemed annexed to the Modesto Municipal Sewer District No. 1. Certified copies of this resolution, certified by the City Clerk, together with a map or plat showing the boundaries of the territory annexed, shall be filed by the City Clerk with the County Assessor of Stanislaus County, the County Clerk of Stanislaus County and the State Board of Equalization, Sacramento, California.

The foregoing resolution was introduced at a regular meeting of the Council of the City of Modesto held on the 24th day of June, 1974, by Councilman Elliott, who moved its adoption, which motion being duly seconded by Councilman Kullijian, was upon roll call carried and the resolution adopted by the following vote:

AYES: Councilmen: Dunlap, Elliott, Kullijian, Mensinger,
Newton, Simon, Mayor Davies
NOES: Councilmen: None
ABSENT: Councilmen: None

ATTEST: W. T. Chynoweth
W. T. CHYNOWETH, City Clerk

(SEAL)

APPROVED AS TO FORM:

By Elwyn L. Johnson
ELWYN L. JOHNSON, City Attorney

APPROVED AS TO DESCRIPTION:

By Paul Campbell
Public Works Department

Roll
5-17-74

CARPENTER-WOODLAND NO. 1 ADDITION

All that real property in the State of California, County of Stanislaus, being a portion of the Southwest quarter of Section 19, and the Northwest quarter of Section 30, Township 3 South, Range 9 East, Mount Diablo Base and Meridian, described as follows:

Beginning at a point on the existing City Limits as established by the Southwest corner of the CARPENTER ROAD NO. 2 ADDITION (286), as per description filed, May 3, 1972, as Instrument 17663, Stanislaus County Records; thence along the boundary of said Addition (286), the following courses and distances; South $89^{\circ}49'$ East, 643.48 feet; North $0^{\circ}11'$ East, 30.00 feet; thence along a curve concave to the Northwest, having a Radius of 15.00 feet, a Central Angle of $90^{\circ}44'$, and an Arc Length of 23.75 feet; thence, North $0^{\circ}33'$ West, 1060.80 feet; thence along a tangent curve, concave to the Southwest, having a Radius of 15.00 feet, a Central Angle of $89^{\circ}28'20''$, and an Arc Length of 23.42 feet; thence North $0^{\circ}01'20''$ West, 30.00 feet, to the center line of a 60.00 foot public road known as Granite Lane; thence leaving the existing City Limits along said center line, North $89^{\circ}58'40''$ East, 44.59 feet, to the center line of a 60.00 foot public road known as McWilliams Way; thence along said center line, South $0^{\circ}33'$ East, 1150.97 feet, to the center line of a 60.00 foot public road known as Woodland Avenue; thence along said center line, South $89^{\circ}49'$ East, 179.39 feet, to the center line of a 40.00 foot public road known as Reno Avenue; thence along said center line, South $0^{\circ}53'15''$ East, 1320.14 feet, to the Easterly extension of the Northern line of Parcel 3 as per map filed December 5, 1967, in Volume 4 of Parcel Maps, Page 84, Stanislaus County Records; thence along said extension and Northern line of Parcel 3, North $89^{\circ}48'30''$ West, 423.54 feet, to the Eastern line of Parcel 1 of last mentioned map; thence along said Eastern line of said Parcel 1, South $0^{\circ}53'15''$ East, 148.85 feet, to the Southern line of said Parcel 1; thence along said Southern line and its Westerly extension, North $89^{\circ}48'30''$ West, 419.11 feet, to the center line of a 90.00 foot public road known as Carpenter Road, which is on a curve from which a radial line bears North $80^{\circ}43'28''$ East; thence along said curve, concave to the Northeast, having a Radius of 2000.00 feet, a Central Angle of $8^{\circ}25'02''$, and an Arc Length of 293.82 feet, to End of Curve; thence, South $89^{\circ}08'30''$ West, 5.00 feet, to the section line common to Section 25, Township 3 South, Range 8 East and Section 30, Township 3 South, Range 9 East, Mount Diablo Base and Meridian; thence along said section line, North $0^{\circ}51'30''$ West, 1176.57 feet, to the point of beginning, containing 28.580 Acres, more or less.

CLERK'S CERTIFICATE

I, W. T. CHYNOWETH, City Clerk of the City of Modesto, California, do hereby certify as follows:

The foregoing is a full, true and correct copy of a resolution duly adopted by at least a two-thirds (2/3) vote of all members of the Council at a regular meeting of said Council duly and regularly and legally called and held on due notice on June 24, 1974, of which meeting all of the members of said Council had due notice, and at which two-thirds (2/3) thereof were present and acting:

At said meeting said resolution was introduced upon motion of Councilman Elliott, seconded by Councilman Kullijian, and adopted by the following vote:

AYES: Councilmen: Dunlap, Elliott, Kullijian, Mensinger,
Newton, Simon, Mayor Davies


NOES: Councilmen: None

ABSENT: Councilmen: None

I have carefully compared the same with the original minutes of said meeting on file and of record in my office and the foregoing is a full, true and correct copy of the original resolution adopted at said meeting and entered in said minutes; and

Said resolution has not been amended, modified or rescinded since the date of its adoption and the same is now in full force and effect.

DATED: June 25, 1974



City Clerk of the City of Modesto,
California
W. T. CHYNOWETH

(SEAL)

MODESTO CITY COUNCIL
RESOLUTION NO. 74-501

A RESOLUTION OF THE COUNCIL OF THE CITY OF MODESTO ANNEXING TERRITORY TO THE MODESTO MUNICIPAL SEWER DISTRICT NO. 1 AND FIXING AND DETERMINING ITS BOUNDARIES. (MC HENRY-RUMBLE NO. 3)

WHEREAS, the Council (herein called the "Council") of the City of Modesto (herein called the "City") heretofore on August 15, 1966, duly adopted Resolution No. 66-543, which was recorded in the office of the County Recorder of Stanislaus County on August 16, 1966, and which established the Modesto Municipal Sewer District No. 1, and

WHEREAS, the Council heretofore on May 6, 1974, duly adopted Resolution No. 74-349 (herein called the "resolution") determining that the public interest and convenience require that certain territory designated as Modesto Municipal Sewer District No. 1 Annexation No. 121 be annexed to the Modesto Municipal Sewer District No. 1, setting forth a general description of the area proposed to be annexed, and naming a time and place for hearing on annexation of the territory proposed to be annexed and providing for notice thereof, and

WHEREAS, the resolution, together with the names of the members of the Council voting for and against it, was posted, mailed to property owners in the area proposed to be annexed and published in the time, form and manner required by the resolution and by the Community Facilities Law of 1911 (California Health and Safety Code Section 4600, et seq., herein called the "law") as evidenced by the affidavit of posting and mailing and the affidavit of publication of the resolution on file in the office of the City Clerk, and

WHEREAS, on Monday, June 24, 1974, at the hour of 7:40 P.M., at the Council Chambers, City Hall, 801 11th Street, Modesto, California, said hearing was duly held and no objections were presented to the Council to the annexation of the area proposed to be annexed or to the inclusion of any lands in the District except:

No objections.

NOW, THEREFORE, BE IT RESOLVED by the Council of the City of Modesto, as follows:

SECTION 1. Any and all objections to the annexation of the territory designated as Modesto Municipal Sewer District No. 1 Annexation No. 121 to the Modesto Municipal Sewer District No. 1 or to the inclusion of any lands in said annexation are hereby overruled.

SECTION 2. The Council hereby determines that no territory or land is included within the boundaries of the territory proposed to be annexed to said Modesto Municipal Sewer District No. 1 which will not be benefited by said district.

SECTION 3. The Council hereby annexes that certain territory designated as Modesto Municipal Sewer District No. 1 Annexation No. 121 to the Modesto Municipal Sewer District No. 1.

SECTION 4. The boundaries of the territory designated as Modesto Municipal Sewer District No. 1 Annexation No. 121, which is hereby annexed to the Modesto Municipal Sewer District No. 1, are hereby established, fixed and finally determined to be as attached hereto and made a part hereof as though set forth in full herein.

SECTION 5. This resolution is adopted and all proceedings for the annexation of territory to the District shall be taken, pursuant to the Law.

SECTION 6. A certified copy of this resolution shall be recorded in the office of the County Recorder of Stanislaus County. Upon such recordation, the territory designated as Modesto Municipal Sewer District No. 1 Annexation No. 121, shall be deemed annexed to the Modesto Municipal Sewer District No. 1. Certified copies of this resolution, certified by the City Clerk, together with a map or plat showing the boundaries of the territory annexed, shall be filed by the City Clerk with the County Assessor of Stanislaus County, the County Clerk of Stanislaus County and the State Board of Equalization, Sacramento, California.

The foregoing resolution was introduced at a regular meeting of the Council of the City of Modesto held on the 24th day of June, 1974, by Councilman Kullijian, who moved its adoption, which motion being duly seconded by Councilman Simon, was upon roll call carried and the resolution adopted by the following vote:

AYES: Councilmen: Dunlap, Elliott, Kullijian, Mensinger, Newton, Simon, Mayor Davies

NOES: Councilmen: None

ABSENT: Councilmen: None

ATTEST: W. T. Chynoweth
W. T. CHYNOWETH, City Clerk

(SEAL)

APPROVED AS TO FORM:

BY Elwyn L. Johnson
ELWYN L. JOHNSON, City Attorney

APPROVED AS TO DESCRIPTION:

BY Bob Campbell
Public Works Department

7-14-74
5-14-74

November 19, 1973

Corrected 12-10-73

Corrected 12-20-73

McHENRY-RUMBLE NO. 3 ADDITION

All that real property in the State of California, County of Stanislaus, being a portion of the Southeast quarter of Section 8 and a portion of the Northeast quarter of Section 17, Township 3 South, Range 9 East, Mount Diablo Base and Meridian, described as follows:

Beginning at a point on the existing City Limits as established by the Northeastern corner of the McHENRY-RUMBLE ADDITION (263), as per description filed November 3, 1970, as Instrument 36117, Stanislaus County Records, said corner also being on the Western line of the CROCCO ADDITION (171), as per description filed March 17, 1965, as Instrument 10620, Stanislaus County Records; thence along said Western line of ADDITION (171), North $00^{\circ}52'20''$ West, 629.27 feet, to the Southeastern corner of the McHENRY ADDITION (241), as per description filed October 9, 1969, as Instrument 33951, Stanislaus County Records; thence along the Southern line of said ADDITION (241), North $89^{\circ}00'06''$ West, 454.42 feet, to a Southeastern corner of the LEVELAND ADDITION (221), as per description filed August 14, 1968, as Instrument 25254, Stanislaus County Records; thence along the boundary of said ADDITION (221), North $89^{\circ}00'06''$ West, 407.72 feet; thence Southwesterly along a curve concave to the Northwest, having a Radial line bearing of South $89^{\circ}07'20''$ West, and Radius of 930.00 feet, a Central Angle of $38^{\circ}54'02''$, and an Arc Length of 631.42 feet; thence Southerly on a Reverse Curve concave to the Southeast, having a Radius of 870.00 feet, a Central Angle of $36^{\circ}56'12''$, and an Arc Length of 560.86 feet; thence South $01^{\circ}05'10''$ West, 557.74 feet, to the Northern line of the NORTHGATE ADDITION (67), as per description filed November 29, 1955, as Instrument 34498, Stanislaus County Records; thence along the Northern line of said ADDITION (67), South $88^{\circ}54'50''$ East, 731.91 feet, to the Southwestern corner of McHENRY-RUMBLE No. 2 ADDITION (284), as per description filed April 26, 1972, as Instrument 16759, Stanislaus County Records; thence along the Western and Northern boundary of said ADDITION (284), North $00^{\circ}47'40''$ West, 651.28 feet; thence North $10^{\circ}10'21''$ East, 263.72 feet, to the Southern line of a 60 foot public road known as West Rumble Road, said point being on a curve concave to the Northwest; thence on a Radial Line of said curve, North $10^{\circ}26'33''$ West, 60.00 feet, to the Northern line of said West Rumble Road; thence Northeasterly along said Northern line on a curve concave to the Northwest, having a Radius of 1270.00 feet, a Central Angle of $02^{\circ}47'52''$, and an Arc Length of 62.01 feet; thence continuing Northeasterly along said Northern line, on a Reverse Curve concave to the Southeast, having a Radius of 1360.00 feet, a Central Angle of $07^{\circ}55'08''$, and an Arc Length of 187.97 feet, to the Northwestern corner of the McHENRY-RUMBLE ADDITION (263); thence Northeasterly along the Northern boundary of said ADDITION (263), continuing on a curve concave to the Southeast, having a Radius of 1360.00 feet, a Central Angle of $06^{\circ}22'52''$, and an Arc Length of 151.47 feet; thence South $88^{\circ}56'25''$ East, 37.87 feet; thence Northeasterly along a tangent curve concave to the Northwest, having a Radius of 15.00 feet, a Central Angle of $91^{\circ}55'55''$, and an Arc Length of 24.07 feet; thence North $89^{\circ}07'40''$ East, 55.00 feet, to the point of beginning, containing 30.746 Acres, more or less.

CLERK'S CERTIFICATE

I, W. T. CHYNOWETH, City Clerk of the City of Modesto, California, do hereby certify as follows:

The foregoing is a full, true and correct copy of a resolution duly adopted by at least a two-thirds (2/3) vote of all members of the Council at a regular meeting of said Council duly and regularly and legally called and held on June 24, 1974, of which meeting all of the members of said Council had due notice, and at which two-thirds (2/3) thereof were present and acting:


At said meeting said resolution was introduced upon motion of Councilman Kullijian, seconded by Councilman Simon, and adopted by the following vote:

AYES: Councilmen: Dunlap, Elliott, Kullijian, Mensinger,
Newton, Simon, Mayor Davies
NOES: Councilmen: None
ABSENT: Councilmen: None

I have carefully compared the same with the original minutes of said meeting on file and of record in my office and the foregoing is a full, true and correct copy of the original resolution adopted at said meeting and entered in said minutes; and

Said resolution has not been amended, modified or rescinded since the date of its adoption and the same is now in full force and effect.

DATED: June 25, 1974



City Clerk of the City of Modesto,
California
W. T. CHYNOWETH

(SEAL)

MODESTO CITY COUNCIL
RESOLUTION NO. 74-502

A RESOLUTION DENYING THE APPEAL OF LONGS DRUG STORES, INC. AND CHARLES FENLEY ENTERPRISES, INC. TO THE DECISION OF THE PLANNING COMMISSION DENYING AN AMENDMENT TO SECTION MAP 22-3-9 OF THE ZONING MAP AND AFFIRMING THE DECISION OF THE PLANNING COMMISSION.

WHEREAS, a verified application for an amendment to Section 22-3-9 of the Zoning Map was filed by Longs Drug Stores and Charles Fenley Enterprises, Inc. on February 12, 1974, to rezone from One-Family Residential Zone, R-1, and Two-Family Residential Zone, R-2, to Planned Development Zone, P-D, for a community shopping center, property located on the west side of Oakdale Road between Orangeburg Avenue and Wylie Drive, described in the attached Exhibit "A" and made a part hereof as though set forth in full herein, and

WHEREAS, said application was set for public hearing before the Planning Commission at its regular meeting on May 7, 1974, at its regular meeting place located in the Council Chambers in the City Hall, 801 11th Street, Modesto, California, and evidence both oral and documentary was taken and introduced, and

WHEREAS, thereafter the Commission denied the application of Longs Drug Stores and Charles Fenley Enterprises, Inc., for an amendment to Section 22-3-9 of the Zoning Map to rezone the property described in the above-mentioned Exhibit "A" from One-Family Residential Zone, R-1, and Two-Family Residential Zone, R-2, to Planned Development Zone, P-D, and

WHEREAS, an appeal to the Planning Commission's decision denying the rezoning was filed by Longs Drug Stores and Charles Fenley Enterprises, Inc., with the City Clerk on May 9, 1974, and

WHEREAS, said appeal was set for a hearing before the Council of the City of Modesto on June 17, 1974, in the Council Chambers in the City Hall, 801 11th Street, Modesto, California, at which time said hearing was continued to June 24, 1974, and

WHEREAS, after said public hearing held on June 24, 1974, this Council, after hearing evidence both oral and documentary, finds and determines that the amendment to Section 22-3-9 of the Zoning Map to rezone the property described in the attached Exhibit "A" to Planned-Development Zone, P-D, is not required by public necessity, convenience and general welfare for the following reasons:

1. The proposed shopping center is not located at the

intersection of two major streets which is specified by the General Plan as a prime locational factor for community shopping centers.

2. Commercial development on the subject site, which has more than 1900 lineal feet of frontage on Oakdale Road, could lead to a commercial strip on Oakdale Road.

NOW, THEREFORE, BE IT RESOLVED by the Council of the City of Modesto that the appeal of Longs Drug Stores, Inc. and Charles Fenley Enterprises, Inc. to the decision of the Planning Commission denying an amendment to Section 22-3-9 of the Zoning Map be denied for the reasons set forth above, and the decision of the Planning Commission is affirmed.

The foregoing resolution was introduced at a regular meeting of the Council of the City of Modesto held on the 24th day of June, 1974, by Councilman Elliott, who moved its adoption, which motion being duly seconded by Councilman Dunlap, was upon roll call carried and the resolution adopted by the following vote:

AYES: Councilmen: Dunlap, Elliott, Kullijian, Mensinger, Newton, Simon, Mayor Davies

NOES: Councilmen: None

ABSENT: Councilmen: None

ATTEST:

W. T. Chynoweth
W. T. CHYNOWETH, City Clerk

(SEAL)

APPROVED AS TO FORM:

BY

Elwyn L. Johnson
ELWYN L. JOHNSON, City Attorney

APPROVED AS TO DESCRIPTION:

By

William Shields
Planning Department

All that certain real property situate in a portion of Broughton Colony Tract, as per the Official Map thereof recorded in Volume 1 of Maps, at Page 78, Stanislaus County Records, in Section 22, Township 3 South, Range 9 East, Mount Diablo Base and Meridian, in the City of Modesto, County of Stanislaus, State of California, described as follows:

PARCEL 1 - R-1 to P-D

COMMENCING at the East quarter section corner of said Section 22; thence South $0^{\circ} 45'$ East along the East line of Section 22 a distance of 671.91 feet; thence South $89^{\circ} 59' 45''$ West 3.50 feet to the intersection of the center lines of Oakdale Road and Wylie Drive, and the point of beginning of this description; thence continuing South $89^{\circ} 59' 45''$ West along said center line of Wylie Drive a distance of 546.55 feet; thence North $0^{\circ} 45''$ West 1994.96 feet to the North line of Lot 9 of said Broughton Colony Tract, being also the future center line of Orangeburg Avenue; thence North $89^{\circ} 54' 45''$ East along said future center line a distance of 550.06 feet to said East line of Section 22, said Section line being also the center line of Oakdale Road; thence South $0^{\circ} 45'$ East along said section line a distance of 1323.81 feet to said East quarter section corner; thence 671.77 feet more or less along a reverse curve to the point of beginning.

EXCEPTION therefrom the following described parcel:

Commencing at the north east corner of said Lot 9 at the intersections of the center line of East Orangeburg Avenue and Oakdale Road; thence South $89^{\circ} 54' 45''$ West along the North line of said Lot 9 a distance of 20.00 feet to the westerly right-of-way line of Oakdale Road and the point of beginning of this description; thence South $0^{\circ} 45'$ East along said westerly line of Oakdale Road a distance of 661.88 feet to the South line of said Lot 9; thence South $89^{\circ} 56' 30''$ West along said South line of Lot 9 a distance of 316.00 feet; thence North $2^{\circ} 50' 57''$ East, 135.00 feet; thence South $87^{\circ} 09' 03''$ East, 27.56 feet; thence North $0^{\circ} 45'$ West, 398.26 feet; thence South $89^{\circ} 54' 45''$ West, 250.04 feet; thence North $0^{\circ} 45'$ West, 130.01 feet to the North line of said Lot 9, being also the future center line of Orangeburg Avenue; thence North $89^{\circ} 54' 45''$ East along said future center line a distance of 530.06 feet to the point of beginning.

Containing 20.068 Acres.

PARCEL 2 - R-2 to P-D

COMMENCING at the Northeast corner of said Lot 9 at the intersections of the center line of East Orangeburg Avenue and Oakdale Road; thence South $89^{\circ} 54' 45''$ West along the North line of said Lot 9 a distance of 20.00 feet to the westerly right-of-way line of Oakdale Road and the point of beginning of this description; thence South $0^{\circ} 45'$ East along said westerly line of Oakdale Road a distance of 661.88 feet to the South line of said Lot 9; thence South $89^{\circ} 56' 30''$ West along said South line of Lot 9 a distance of 316.00 feet; thence North $2^{\circ} 50' 57''$ East, 135.00 feet; thence South $87^{\circ} 09' 03''$ East, 27.56 feet; thence North $0^{\circ} 45'$ West, 398.26 feet; thence South $89^{\circ} 54' 45''$ West, 250.04 feet; thence North $0^{\circ} 45'$ West, 130.01 feet to the North line of said Lot 9, being also the future center line of Orangeburg Avenue; thence North $89^{\circ} 54' 45''$ East along said future center line a distance of 530.06 feet to the point of beginning.

Containing 5.098 Acres

MODESTO CITY COUNCIL
RESOLUTION NO. 74-503

A RESOLUTION APPROVING AGREEMENT BETWEEN THE CITY OF MODESTO AND
MODESTO IRRIGATION DISTRICT FOR THE CITY TO OCCUPY PORTIONS OF M.I.D.
LATERAL NO. 3 RIGHT OF WAY FOR PURPOSES OF IMPROVEMENT OF BRIGGSMORE
AVENUE


BE IT HEREBY RESOLVED by the Council of the City of Modesto
that the agreement between the City of Modesto and Modesto Irriga-
tion District
for the City to occupy portions of M.I.D. Lateral No. 3 right of
way for purposes of improvement of Briggsmore Avenue
be, and it is hereby approved

BE IT FURTHER RESOLVED that the execution of said agreement
by the designated city officials be authorized.

The foregoing resolution was introduced at a regular meeting
of the Council of the City of Modesto held on the 24th day of
June, , 1974, by Councilman Dunlap , who moved its
adoption, which motion being duly seconded by Councilman Elliott ,
was upon roll call carried and the resolution adopted by the follow-
ing vote:

AYES: Councilmen: Dunlap, Elliott, Kullijian, Mensinger,
Newton, Simon, Mayor Davies
NOES: Councilmen: None
ABSENT: Councilmen: None

ATTEST:


W. T. CHYNOWETH, City Clerk

MODESTO CITY COUNCIL
RESOLUTION NO. 74-504

LETTER

A RESOLUTION APPROVING/AGREEMENT BETWEEN THE CITY OF MODESTO AND THE MODESTO BEE TO PRINT AND PUBLISH THE OFFICIAL ADVERTISING FOR THE CITY FOR A ONE YEAR PERIOD ENDING JUNE 30, 1975

BE IT HEREBY RESOLVED by the Council of the City of Modesto
letter
that the/agreement between the City of Modesto and The Modesto Bee

for printing and publishing the official advertising for the City
for a one year period ending June 30, 1975
be, and it is hereby approved.

BE IT FURTHER RESOLVED that the execution of said/agreement
letter
by the designated city officials be authorized.

The foregoing resolution was introduced at a regular meeting
of the Council of the City of Modesto held on the 24th day of
June , 19 74 , by Councilman Dunlap , who moved its
adoption, which motion being duly seconded by Councilman Elliott ,
was upon roll call carried and the resolution adopted by the follow-
ing vote:

AYES: Councilmen: Dunlap, Elliott, Kullijian, Mensinger,
Newton, Simon, Mayor Davies
NOES: Councilmen: None
ABSENT: Councilmen: None

ATTEST: W. T. Chynoweth
W. T. CHYNOWETH, City Clerk

MODESTO CITY COUNCIL
RESOLUTION NO. 74-505

A RESOLUTION APPROVING RIGHT OF WAY AGREEMENT BETWEEN THE CITY OF MODESTO AND ALICE K. HARTLETT AND ACCEPTING GRANT DEED (Coffee Road widening)

BE IT HEREBY RESOLVED by the Council of the City of Modesto that the right of way agreement between the City of Modesto and Alice K. Hartlett for the widening of Coffee Road is hereby approved.

BE IT FURTHER RESOLVED that the City Manager and City Clerk are hereby authorized and directed to execute said right of way agreement on behalf of the City of Modesto and the City Clerk authorized to record said Grant Deed with the Recorder of Stanislaus County.

The foregoing resolution was introduced at a regular meeting of the Council of the City of Modesto held on the 24th day of June, 1974, by Councilman Dunlap, who moved its adoption, which motion being duly seconded by Councilman Elliott, was upon roll call carried and the resolution adopted by the following vote:

AYES: Councilmen: Dunlap, Elliott, Kullijian, Mensinger,
Newton, Simon, Mayor Davies

NOES: Councilmen: None

ABSENT: Councilmen: None

ATTEST:


W. T. CHYNOWETH, City Clerk

MODESTO CITY COUNCIL
RESOLUTION NO. 74-506

A RESOLUTION APPROVING AGREEMENT BETWEEN THE CITY OF MODESTO AND
CARL W. LEWIS AND EDYTHA LEWIS FOR NEW LEASE ON PARKING LOT AT 9TH
AND J STREETS

BE IT HEREBY RESOLVED by the Council of the City of Modesto
that the agreement between the City of Modesto and Carl W. Lewis
and Edytha Lewis
for new lease on Parking Lot at 9th and J Streets

be, and it is hereby approved.

BE IT FURTHER RESOLVED that the execution of said agreement
by the designated city officials be authorized.

The foregoing resolution was introduced at a regular meeting
of the Council of the City of Modesto held on the 24th day of
June , 1974, by Councilman Dunlap , who moved its
adoption, which motion being duly seconded by Councilman Elliott ,
was upon roll call carried and the resolution adopted by the follow-
ing vote:

AYES: Councilmen: Dunlap, Elliott, Kullijian, Mensinger,
Newton, Simon, Mayor Davies
NOES: Councilmen: None
ABSENT: Councilmen: None

ATTEST:


W. T. CHYNOWETH, City Clerk

MODESTO CITY COUNCIL
RESOLUTION NO. 74- 507

A RESOLUTION APPROVING AN AGREEMENT BETWEEN THE CITY OF MODESTO AND THE STATE PERSONNEL BOARD, COOPERATIVE PERSONNEL SERVICES DIVISION, FOR THE PERFORMANCE OF TECHNICAL PERSONNEL SERVICES AND AUTHORIZING GARTH LIPSKY, THE CITY MANAGER OF THE CITY OF MODESTO TO SIGN THE AGREEMENT ON BEHALF OF THE CITY OF MODESTO.

WHEREAS, the City Council of the City of Modesto is desirous of entering into an agreement with the State Personnel Board, Cooperative Personnel Services Division, for the purpose of performing a position classification plan and salary survey covering the employees of the City of Modesto, excluding police and fire classes, and

WHEREAS, the Council of the City of Modesto also desires to authorize Garth Lipsky, the City Manager of the City of Modesto, to sign said agreement on behalf of said City of Modesto,

NOW, THEREFORE, BE IT RESOLVED by the Council of the City of Modesto, that it hereby approves an agreement between the State Personnel Board, Cooperative Personnel Services Division, for the purposes of performing a position classification plan and salary survey covering employees of the City of Modesto, excluding police and fire classes.

BE IT FURTHER RESOLVED by the Council that Garth Lipsky, the City Manager of the City of Modesto, is hereby authorized to sign said agreement on behalf of the City of Modesto.

The foregoing resolution was introduced at a regular meeting of the Council of the City of Modesto held on the 24th day of June, 1974, by Councilman Dunlap, who moved its adoption, which motion being duly seconded by Councilman Elliott, was upon roll call carried and the resolution adopted by the following vote:

AYES: Councilmen: Dunlap, Elliott, Kullijian, Mensinger, Newton, Simon, Mayor Davies

NOES: Councilmen: None

ABSENT: Councilmen: None

ATTEST: W. T. Chynoweth
W. T. CHYNOWETH, City Clerk

(SEAL)

APPROVED AS TO FORM:

By Elwyn K. Johnson
ELWYN K. JOHNSON, City Attorney

MODESTO CITY COUNCIL
RESOLUTION NO. 74-508

A RESOLUTION APPROVING RIGHT OF WAY AGREEMENT BETWEEN THE CITY OF MODESTO AND JOHNNIE ROBERTS AND ACCEPTING GRANT DEED (Coffee Road widening)

BE IT HEREBY RESOLVED by the Council of the City of Modesto that the right of way agreement between the City of Modesto and Johnnie Roberts for the widening of Coffee Road is hereby approved.

BE IT FURTHER RESOLVED that the City Manager and City Clerk are hereby authorized and directed to execute said right of way agreement on behalf of the City of Modesto and the City Clerk authorized to record said Grant Deed with the Recorder of Stanislaus County.

The foregoing resolution was introduced at a regular meeting of the Council of the City of Modesto held on the 24th day of June, 1974, by Councilman Dunlap , who moved its adoption, which motion being duly seconded by Councilman Elliott , was upon roll call carried and the resolution adopted by the following vote:

AYES:	Councilmen:	Dunlap, Elliott, Kullijian, Mensinger, Newton, Simon, Mayor Davies
NOES:	Councilmen:	None
ABSENT:	Councilmen:	None

ATTEST: 
W. T. CHYNOWETH, City Clerk

MODESTO CITY COUNCIL
RESOLUTION NO. 74-509

AMENDMENT TO

A RESOLUTION APPROVING/AGREEMENT BETWEEN THE CITY OF MODESTO AND
EMPIRE UNION SCHOOL DISTRICT OF STANISLAUS COUNTY CONCERNING THE
ACQUISITION OF A PARK SITE IN THE EAST ORANGEBURG AVENUE AREA.

BE IT HEREBY RESOLVED by the Council of the City of Modesto
amendment to
that the/agreement between the City of Modesto and Empire Union
School District of Stanislaus County

~~for~~ concerning the acquisition of a park site in the East Orangeburg
Avenue area

be, and it is hereby approved.

amendment to
BE IT FURTHER RESOLVED that the execution of said/agreement
by the designated city officials be authorized.

The foregoing resolution was introduced at a regular meeting
of the Council of the City of Modesto held on the 24th day of
June , 1974, by Councilman Dunlap , who moved its
adoption, which motion being duly seconded by Councilman Elliott ,
was upon roll call carried and the resolution adopted by the follow-
ing vote:

AYES: Councilmen: Dunlap, Elliott, Kullijian, Mensinger,
Newton, Simon, Mayor Davies
NOES: Councilmen: None
ABSENT: Councilmen: None

ATTEST:


W. T. CHYNOWETH, City Clerk

MODESTO CITY COUNCIL
RESOLUTION NO. 74-510

A RESOLUTION ACCEPTING BILL OF SALE FOR FENCE ON PUBLIC RIGHT OF WAY FROM ROBERT M. CAMPBELL AND AILEENE H. CAMPBELL

BE IT HEREBY RESOLVED by the Council of the City of Modesto that bill of sale for a wood fence three and one-half (3½') feet in height, sixteen and two tenths (16.2') feet in length, located in the public right of way at the southwest corner of the intersection of Sunrise Avenue and Oxford Way in the City of Modesto, more particularly shown on that certain drawing titled "fence Location at Barricade on Oxford Way at Sunrise Ave." on file in the office of the City Clerk, is hereby accepted from Robert M. Campbell and Aileene H. Campbell, Sellers.

The foregoing resolution was introduced at a regular meeting of the Council of the City of Modesto held on the 24th day of June, 1974, by Councilman Dunlap, who moved its adoption, which motion being duly seconded by Councilman Elliott, was upon roll call carried and the resolution adopted by the following vote:

AYES: Councilmen: Dunlap, Elliott, Kullijian, Mensinger,
Newton, Simon, Mayor Davies

NOES: Councilmen: None

ABSENT: Councilmen: None

ATTEST: 
W. T. CHYNOWETH, City Clerk

MODESTO CITY COUNCIL
RESOLUTION NO. 74-511

A RESOLUTION ACCEPTING IMPROVEMENTS IN COFFEE VILLA SUBDIVISION
AND AUTHORIZING RELEASE OF SUBDIVISION BONDS

WHEREAS, James D. Horn and Donna K. Horn, husband and wife, subdividers of Coffee Villa Subdivision, have filed subdivision improvement bonds for faithful performance and labor and materials in the amount of \$158,000 and \$79,000 respectively to guarantee improvements in Coffee Villa Subdivision; and

WHEREAS, the Director of Public Works in a memorandum dated June 20, 1974, indicates that all work required by the subdivision agreement has been completed to the satisfaction of the Public Works Department; and

WHEREAS, the Director of Public Works has indicated that it would be in order for the City Council to accept the improvements in said subdivision as complete and authorize the City Clerk to file a notice of completion and release the bonds upon expiration of the statutory period.

NOW, THEREFORE, BE IT RESOLVED by the Council of the City of Modesto:

1. The improvements of Coffee Villa Subdivision are hereby accepted.
2. The City Clerk is hereby authorized to release the bond for faithful performance in the amount of \$158,000 upon recordation of notice of completion.
3. The City Clerk is hereby authorized to release the bond for labor and materials in amount of \$79,000 upon expiration of the statutory period.

The foregoing resolution was introduced at a regular meeting of the Council of the City of Modesto held on the 24th day of June, 1974, by Councilman Dunlap , who moved its adoption, which motion being duly seconded by Councilman Elliott , was upon roll call carried and the resolution adopted by the following vote:

AYES:	Councilmen:	Dunlap, Elliott, Kullijian, Mensinger, Newton, Simon, Mayor Davies
NOES:	Councilmen:	None
ABSENT:	Councilmen:	None

ATTEST:


W. T. CHYNOWETH, City Clerk

MODESTO CITY COUNCIL
RESOLUTION NO. 74-512

A RESOLUTION APPROVING AGREEMENT BETWEEN THE CITY OF MODESTO AND SYLVAN UNION SCHOOL DISTRICT AND STONE BROTHERS AND ASSOCIATES FOR A PARK SITE ON MABLE AVENUE EAST OF COFFEE ROAD

BE IT HEREBY RESOLVED by the Council of the City of Modesto that the agreement between the City of Modesto and Sylvan Union School District and Stone Brothers and Associates for a park site on Mable Avenue east of Coffee Road

be, and it is hereby approved

BE IT FURTHER RESOLVED that the execution of said agreement by the designated city officials be authorized.

The foregoing resolution was introduced at a regular meeting of the Council of the City of Modesto held on the 24th day of June, 1974, by Councilman Dunlap, who moved its adoption, which motion being duly seconded by Councilman Elliott, was upon roll call carried and the resolution adopted by the following vote:

AYES:	Councilmen:	Dunlap, Elliott, Kullijian, Mensinger, Newton, Simon, Mayor Davies
NOES:	Councilmen:	None
ABSENT:	Councilmen:	None

ATTEST:


W. T. CHYNOWETH, City Clerk

MODESTO CITY COUNCIL
RESOLUTION NO. 74-513

A RESOLUTION APPROVING APPROPRIATION TRANSFER OF \$3,500.00 TO PROVIDE ADDITIONAL FUNDS FOR THE PURCHASE OF A PARK SITE ON MABLE AVENUE EAST OF COFFEE ROAD

BE IT RESOLVED by the Council of the City of Modesto that the following appropriation transfer(s) are approved:

SPECIAL FUND FOR CAPITAL OUTLAY (321)

FROM:	St. Lighting Unlighted Area, Stage 3 (6622-41-321)	\$3,500.00
TO:	N.E. End Neighborhood Park Land Acquisition (6416-31-321)	\$3,500.00

(To provide for the purchase of the park site based on agreements with Sylvan School District and Stone Bros. The amount to be rebudgeted in 1974-75 fiscal year for this purpose is to be adjusted based on approval of the agreements by the City Council 6/24/74)

The foregoing resolution was introduced at a regular meeting of the Council of the City of Modesto held on the 24th day of June, 1974, by Councilman Dunlap, who moved its adoption, which motion being duly seconded by Councilman Elliott, was upon roll call carried and the resolution adopted by the following vote:

AYES: Councilmen: Dunlap, Elliott, Kullijian, Mensinger,
Newton, Simon, Mayor Davies

NOES: Councilmen: None

ABSENT: Councilmen: None

ATTEST:


W. T. CHYNOWETH, City Clerk

MODESTO CITY COUNCIL
RESOLUTION NO. 74-514

A RESOLUTION ESTABLISHING CHARGES AND FEES FOR ACTIVITIES AND SERVICES AT THE MODESTO CITY-COUNTY AIRPORT, AND RESCINDING RESOLUTION NO. 70-1174.

WHEREAS, Section 7-3.401 of the Modesto Municipal Code authorizes the Council, by resolution, to establish charges and fees for activities and services at the Modesto City-County Airport,

NOW, THEREFORE, BE IT RESOLVED by the Council of the City of Modesto as follows:

SECTION 1. HANGARS. Rental charges for the rental of hangars at the Modesto City-County Airport are hereby established as follows, payable in advance:

(a) T- Hangars:

Hangar No. A..... \$32.00 per unit per month.
Hangar No. B..... \$34.00 per unit per month.
Hangar No. C..... \$34.00 per unit per month.
Hangar No. D..... \$34.00 per unit per month.
Hangar No. E..... \$37.00 per unit per month.
Hangar No. F..... \$37.00 per unit per month.

A five (5%) percent discount will be made in any of the above rental charges when a year's lease is entered into and the year's rental charges are paid in advance.

(b) Storage Hangars:

Hangar No. 1..... \$289.00 per month.
Hangar No. 2..... \$144.00 per month.
Hangar No. 3..... \$150.00 per month.
Hangar No. 4..... \$177.00 per month.
Hangar No. 5..... \$225.00 per month.
Hangar No. 6..... \$135.00 per month.

SECTION 2. TIE DOWN FEES. Tie down charges and fees at the Modesto City-County Airport are hereby established as follows, payable in advance:

- (a) Tie Downs - Permanent -
Single Engine..... \$12.00 per month.
- (b) Tie Downs - Permanent -
Light Twins..... \$17.00 per month.

- (c) Tie Downs - Permanent -
Heavy Twins..... \$22.00 per month.
- (d) Tie Downs - Permanent -
All 4-Engine Aircraft..... \$27.00 per month.
- (e) Tie Downs - Transient -
Single Engine..... \$ 1.00 per day.
- (f) Tie Downs - Transient -
Light Twins..... \$ 2.00 per day.
- (g) Tie Downs - Transient -
Heavy Twins..... \$ 3.00 per day.
- (h) Tie Downs - Transient -
All 4-Engine Aircraft..... \$ 4.00 per day.

A five (5%) percent discount will be made in the rental charges set forth in subparagraphs (a), (b), (c) and (d) above when a year's lease is entered into and the year's rental charges are paid in advance.

Overnight tie downs of aircraft belonging to or in the custody or possession of lessee shall be subject to the normal tie down charge as specified by this section.

SECTION 3. OFFICE SPACE. The charge for office space at the Modesto City-County Airport is hereby established as follows:

- (a) Office Building No. 2,
Suite A..... \$130.00 per month.
- (b) Office Building No. 2,
Suite B..... \$ 70.00 per month.

SECTION 4. NONSCHEDULED TRANSIENT AIRCRAFT CARRYING PASSENGERS AND/OR CARGO FOR HIRE. Aircraft landing at the Modesto City-County Airport shall pay a landing fee as follows:

- (a) All Light Twin Engine
Propeller Aircraft..... \$ 5.00 per landing.
- (b) DC-3..... \$ 8.50 per landing.
- (c) Convair and C-46..... \$11.00 per landing.
- (d) All 4-Engine Propeller
Aircraft..... \$15.00 per landing.
- (e) Jet Aircraft..... \$.20 per 1,000 pounds
of gross weight.

(f) All Multi-Engine Aircraft, not based at Modesto City-County Airport, owned and operated by individuals, companies and corporations carrying their own products shall not be charged for the first two (2) trips per calendar month; all other trips for the same calendar month shall be charged for at the same rates applied to nonscheduled aircraft carrying cargo for hire.

SECTION 5. PERMANENTLY BASED COMMERCIAL SERVICES. Any person engaging in a commercial enterprise permanently based at the Modesto City-County Airport shall pay to the City the sum of Two Hundred and no/100ths (\$200.00) Dollars per year, payable in advance, for the privilege of engaging in business in the City of Modesto and on the Airport. Said sum shall be payable on a fiscal year basis.

If said business is commenced after the beginning of the fiscal year, the fee provided above shall be prorated as of the date of commencement of said business.

SECTION 6. TEMPORARILY BASED COMMERCIAL SERVICES. Any person engaging in a commercial enterprise, temporarily based at the Modesto City-County Airport, shall pay to the City a license fee in the sum of Two Hundred and no/100ths (\$200.00) Dollars, payable in advance.

Each such operator shall also pay to the City an additional sum of Ninety and no/100ths (\$90.00) Dollars per month, or any portion thereof, payable in advance, for the privilege of using the Airport and its facilities.

SECTION 7. EFFECTIVE DATE. The charges and fees established by this resolution shall become effective on the 1st day of July 1974.

SECTION 8. REPEALS. Resolution No. 70-1174 adopted November 23, 1970, is hereby rescinded, effective July 1, 1974.

The foregoing resolution was introduced at a regular meeting of the Council of the City of Modesto held on the 24th day of June, 1974, by Councilman Dunlap, who moved its adoption, which motion being duly seconded by Councilman Elliott, was upon roll call carried and the resolution adopted by the following vote:

AYES:	Councilmen:	Dunlap, Elliott, Kullijian, Mensinger, Newton, Simon, Mayor Davies
NOES:	Councilmen:	None
ABSENT:	Councilmen:	None

ATTEST: W. T. Chynoweth
W. T. CHYNOWETH, City Clerk

(SEAL)

APPROVED AS TO FORM:

By Elwyn L. Johnson
ELWYN L. JOHNSON, City Attorney

MODESTO CITY COUNCIL
RESOLUTION NO. 74-515

A RESOLUTION FINDING THAT THE TENTATIVE MAP OF
EMERALD ESTATES SUBDIVISION
IS CONSISTENT WITH APPLICABLE GENERAL AND
SPECIFIC PLANS OF THE CITY OF MODESTO.

WHEREAS, the Planning Commission of the City of Modesto has by
Resolution No. 74-94, adopted June 18, 1974, approved the
tentative map of Emerald Estates Subdivision, and

WHEREAS, the approval by the Planning Commission of the tentative
map of Emerald Estates Subdivision was conditioned
upon a finding by this Council that said proposed subdivision, together with the pro-
visions for the subdivision's design and improvement, is consistent with applicable
general and specific plans of the City of Modesto.

NOW, THEREFORE, BE IT RESOLVED by the Council of the City of
Modesto that it hereby finds and determines that the proposed _____
Emerald Estates Subdivision, together with the provisions
for its design and improvement, is consistent with applicable general and specific
plans of the City of Modesto.

The foregoing resolution was introduced at a regular meeting of the
Council of the City of Modesto held on the 24th day of June, 1974,
by Councilman Dunlap, who moved its adoption, which motion being duly
seconded by Councilman Elliott, was upon roll call carried and the
resolution adopted by the following vote:

AYES: Councilmen: Dunlap, Elliott, Kullijian, Mensinger,
Newton, Simon, Mayor Davies

NOES: Councilmen: None

ABSENT: Councilmen: None

ATTEST:

W. T. Chynoweth
W. T. CHYNOWETH, City Clerk

(SEAL)

APPROVED AS TO FORM:

By Elwyn L. Johnson
ELWYN L. JOHNSON, City Attorney

MODESTO CITY COUNCIL
RESOLUTION NO. 74-516


A RESOLUTION SETTING TIME AND PLACE FOR HEARING THE RECOMMENDATION OF THE PLANNING COMMISSION FOR AMENDMENTS TO ARTICLES 2 AND 5 OF TITLE X OF THE MODESTO MUNICIPAL CODE (Zoning regulations relating to Lodgers and Boarders in the R-1 Zone; small animal hospitals and kennels)

BE IT HEREBY RESOLVED by the Council of the City of Modesto that July 22, 1974 , at 7:35 P.M. in the Council Chambers, City Hall, 801 Eleventh Street, Modesto, California is hereby set as the time and place for consideration of the recommendation of the Planning Commission for amendments to Articles 2 and 5 of Title X of the Modesto Municipal Code (Zoning Regulations relating to Lodgers and Boarders in the R-1 Zone; small animal hospitals and kennels).

The foregoing resolution was introduced at a regular meeting of the Council of the City of Modesto held on the 24th day of June , 1974 , by Councilman Dunlap , who moved its adoption, which motion being duly seconded by Councilman Elliott , was upon roll call carried and the resolution adopted by the following vote:

AYES: Councilmen: Dunlap, Elliott, Kullijian, Mensinger,
Newton, Simon, Mayor Davies
NOES: Councilmen: None
ABSENT: Councilmen: None

ATTEST:



W. T. CHYNOWETH, City Clerk

MODESTO CITY COUNCIL
RESOLUTION NO. 74-517

A RESOLUTION SETTING THE TIME AND PLACE FOR A PUBLIC HEARING BEFORE THE COUNCIL OF THE CITY OF MODESTO ON A PROPOSED AMENDMENT TO SECTION 25-3-9 OF THE ZONING MAP (Mid Coast Mortgage Company)

WHEREAS, the Modesto City Planning Commission held a public hearing on June 18, 1974, in the Council Chambers, City Hall, for the purpose of considering an amendment to Section 25-3-9 of the Zoning Map to re-classify from Exclusive Agricultural and Recreational Zone, A-R, to One-Family Residential Zone, R-1, and Two-Family Residential Zone, R-2, property located on the east side of Lincoln Avenue opposite Penny Lane the following described property:

SEE EXHIBIT "A" ATTACHED

and

WHEREAS, the said Planning Commission after hearing evidence both oral and documentary on the proposed amendment, adopted Resolution No. 74-104 recommending to the Council that rezoning of the property described above is required by public necessity, convenience and general welfare;

NOW, THEREFORE, BE IT RESOLVED by the Council of the City of Modesto that a public hearing on the proposed amendment to Section 25-3-9 of the Zoning Map be set for July 15, 1974 at 4:05 P.M. in the Council Chambers, City Hall, 801 11th Street, Modesto, California, to consider the proposed rezoning as recommended by the Modesto City Planning Commission.

The foregoing resolution was introduced at a regular meeting of the Council of the City of Modesto held on the 24th day of June, 1974, by Councilman Dunlap, who moved its adoption, which motion being duly seconded by Councilman Elliott, was upon roll call carried and the resolution adopted by the following vote:

AYES: Councilmen: Dunlap, Elliott, Kullijian, Mensinger,
Newton, Simon, Mayor Davies

NOES: Councilmen: None

ABSENT: Councilmen: None

ATTEST:


W. T. CHYNOWETH, City Clerk

A-R to R-1:

Beginning at the southwest corner of the northwest one-quarter of Section 25, Township 3 South, Range 9 East, Mount Diablo Base and Meridian; thence easterly along the east-west quarter section line of said Section 25, 20 feet to a point on the centerline of Lincoln Avenue, also being the true point of beginning; thence North $00^{\circ} 31' 51''$ West along the centerline of Lincoln Avenue 661.42 feet; thence North $89^{\circ} 33' 02''$ East 1288.54 feet; thence South $00^{\circ} 33' 55''$ East 661.46 feet to a point on the said east-west quarter section line of Section 25; thence South $00^{\circ} 34' 12''$ East 110.00 feet; thence South $89^{\circ} 33' 09''$ West 1288.99 feet to a point on the centerline of Lincoln Avenue; thence North $00^{\circ} 32' 27''$ West along the centerline of Lincoln Avenue 110.00 feet to the true point of beginning, excepting that portion of property for which R-2 zoning is sought which is described below.

A-R to R-2:

All that certain real property situate in a portion of Lots 5 and 8, Land of H. T. Crow as shown on map filed in Volume 2 of Maps, Page 28, Stanislaus County Records located in the West half of Section 25, Township 3 South, Range 9 East, Mount Diablo Base and Meridian, in the City of Modesto, County of Stanislaus, State of California, described as follows:

Commencing at quarter section corner common to Sections 25 and 26; thence North $89^{\circ} 33' 09''$ East along the east-west quarter section line of said Section 25 a distance of 20.00 feet to the center line of a 40.00 foot wide road known as Lincoln Avenue and the point of beginning of this description; thence North $0^{\circ} 31' 51''$ West along said center line of Lincoln Avenue a distance of 661.42 feet to a point on the North line of the South half of said Lot 5 of Land of H. T. Crow; thence North $89^{\circ} 33' 02''$ East along said North line of the South half of Lot 5 a distance of 270.54 feet; thence South $0^{\circ} 26' 58''$ East 100.00 feet; thence South $0^{\circ} 49' 51''$ East 50.00 feet; thence South $0^{\circ} 26' 58''$ East 250.00 feet; thence South $0^{\circ} 26' 51''$ East 214.32 feet; thence South $14^{\circ} 58' 07''$ East 60.83 feet; thence South $0^{\circ} 26' 51''$ East 98.22 feet to a point on a line which is parallel with and 110.00 feet southerly of said east-west quarter section line of Section 25; thence South $89^{\circ} 33' 09''$ West along said parallel line a distance of 285.00 feet to said center line of Lincoln Avenue; thence North $0^{\circ} 32' 27''$ West along said center line of Lincoln Avenue a distance of 110.00 feet to the point of beginning.

Containing 4.83 Acres

MODESTO CITY COUNCIL
RESOLUTION NO. 74-518

A RESOLUTION SETTING THE TIME AND PLACE FOR A PUBLIC HEARING BEFORE THE COUNCIL OF THE CITY OF MODESTO ON A PROPOSED AMENDMENT TO SECTION 8-3-9 OF THE ZONING MAP (Wilson Edsel Sales, Inc.)

WHEREAS, the Modesto City Planning Commission held a public hearing on June 18, 1974, in the Council Chambers, City Hall, for the purpose of considering an amendment to Section 8-3-9 of the Zoning Map to prezone to Highway Frontage Zone, H-1, Two-Family Residential Zone, R-2, and One-Family Residential Zone, R-1, property located on the west side of McHenry Avenue north of Union Avenue the following described property:

SEE EXHIBIT "A" ATTACHED

and

WHEREAS, the said Planning Commission after hearing evidence both oral and documentary on the proposed amendment, adopted Resolution No. 74-107 recommending to the Council that pre zoning of the property described above is required by public necessity, convenience and general welfare;

NOW, THEREFORE, BE IT RESOLVED by the Council of the City of Modesto that a public hearing on the proposed amendment to Section 8-3-9 of the Zoning Map be set for July 15, 1974 at 4:10 P.M. in the Council Chambers, City Hall, 801 11th Street, Modesto, California, to consider the proposed pre zoning as recommended by the Modesto City Planning Commission.

The foregoing resolution was introduced at a regular meeting of the Council of the City of Modesto held on the 24th day of June, 1974, by Councilman Dunlap, who moved its adoption, which motion being duly seconded by Councilman Elliott, was upon roll call carried and the resolution adopted by the following vote:

AYES: Councilmen: Dunlap, Elliott, Kullijian, Mensinger,
Newton, Simon, Mayor Davies
NOES: Councilmen: None
ABSENT: Councilmen: None

ATTEST:


W. T. CHYNOWETH, City Clerk

Prezone P-H-1:

All that certain real property situate in a portion of the Northeast quarter of Section 8, Township 3 South, Range 9 East, Mount Diablo Base and Meridian, in the County of Stanislaus, State of California, described as follows:

Beginning at the Northeast corner of said Section 8; thence South $1^{\circ}20'50''$ East along the East line of said Section 8, being also the center line of McHenry Avenue, a distance of 335.00 feet; thence North $89^{\circ}45'45''$ West 701.76 feet; thence North $1^{\circ}20'50''$ West, 335.00 feet to the North line of said Section 8; thence South $89^{\circ}45'45''$ East along said North line of Section 8 a distance of 701.76 feet to the point of beginning.

Containing: 5.397 acres.

Prezone P-R-2:

COMMENCING at the Northeast corner of said Section 8; thence South $1^{\circ}20'50''$ East along the East line of said Section 8, being also the centerline of McHenry Avenue, a distance of 335.00 feet; thence North $89^{\circ}45'45''$ West 701.76 feet to the point of beginning; thence continuing North $89^{\circ}45'45''$ West 250.00 feet; thence North $1^{\circ}20'50''$ West 335.00 feet to the North line of said Section 8; thence South $89^{\circ}45'45''$ East along said North line of Section 8 a distance of 250.00 feet; thence South $1^{\circ}20'50''$ East 335.00 feet to the point of beginning.

Containing: 1.923 acres.

Prezone P-R-1:

COMMENCING at the Northeast corner of said Section 8; thence South $1^{\circ}20'50''$ East along the East line of said Section 8, being also the centerline of McHenry Avenue, a distance of 335.00 feet; thence North $89^{\circ}45'45''$ West 951.76 feet to the point of beginning; thence continuing North $89^{\circ}45'45''$ West 366.50 feet to the west line of the Northeast quarter of the Northeast quarter of said Section 8; thence North $1^{\circ}20'40''$ West along said West line a distance of 335.00 feet to the North line of said Section 8; thence South $89^{\circ}45'45''$ East along said North line of Section 8, a distance of 366.49 feet; thence South $1^{\circ}20'50''$ East 335.00 feet to the point of beginning.

Containing: 2.819 acres.

MODESTO CITY COUNCIL
RESOLUTION NO. 74-519

A RESOLUTION TRANSFERRING THREE THOUSAND, FIVE HUNDRED AND NO/100THS (\$3,500.00) DOLLARS FROM THE GENERAL FUND (FUND NO. 101) OF THE CITY OF MODESTO TO THE AIRPORT FUND (FUND NO.230)

WHEREAS, the sum of Three Thousand, Five Hundred and no/100ths (\$3,500.00) Dollars is available in the General Reserve of the General Fund (Fund No. 101), and

WHEREAS, said sum will not be required for operating costs of the City during the 1973-74 fiscal year, and

WHEREAS, the Council desires to transfer said sum to the Airport Fund (Fund No. 230) to be utilized for repairs to Runway 10L/28R.

NOW, THEREFORE, BE IT RESOLVED by the Council of the City of Modesto that the sum of Three Thousand, Five Hundred and no/100ths (\$3,500.00) Dollars be and is hereby appropriated for transfer out and transferred from the General Reserve of the General Fund (Fund No. 101) to the Airport Fund (Fund No. 230).

BE IT FURTHER RESOLVED that said amount be appropriated in the account Repairs to Runway 10L/28R (Account No. 5303) of the Airport Fund (Fund No. 230).

BE IT FURTHER RESOLVED that the Director of Finance is hereby authorized to take the necessary steps to implement the provisions of this resolution.

The foregoing resolution was introduced at a regular meeting of the Council of the City of Modesto held on the 24th day of June, 1974 by Councilman Dunlap, who moved its adoption, which motion being duly seconded by Councilman Elliott, was upon roll call carried and the resolution adopted by the following vote:

AYES: Councilmen: Dunlap, Elliott, Kullijian, Mensinger, Newton, Simon, Mayor Davies

NOES: Councilmen: None

ABSENT: Councilmen: None

ATTEST: W. T. Chynoweth
W. T. CHYNOWETH, City Clerk

(SEAL)

APPROVED AS TO FORM:

BY Elwyn L. Johnson
ELWYN L. JOHNSON, City Attorney

MODESTO CITY COUNCIL
RESOLUTION NO. 74-520

A RESOLUTION APPROVING APPROPRIATION TRANSFER OF \$2,000 FOR ADDITIONAL FUNDS NEEDED FOR MOOSE PARK, STAGE 2 AND 3

BE IT RESOLVED by the Council of the City of Modesto that the following appropriation transfer(s) are approved:

PARK FUND (324)

FROM: General Reserve (60-324)	\$2,000
TO: Moose Park, Stage 2 and 3 (6321-324)	\$2,000

(Additional amount needed because the contract and incidental costs were higher than originally estimated)

The foregoing resolution was introduced at a regular meeting of the Council of the City of Modesto held on the 24th day of June , 1974, by Councilman Elliott , who moved its adoption, which motion being duly seconded by Councilman Mensinger , was upon roll call carried and the resolution adopted by the following vote:

AYES: Councilmen: Dunlap, Elliott, Kullijian, Mensinger, Simon, Mayor Davies
NOES: Councilmen: None
ABSENT: Councilmen: Newton

ATTEST:


W. T. CHYNOWETH, City Clerk

MODESTO CITY COUNCIL
RESOLUTION NO. 74-521

A RESOLUTION REFERRING TO THE PLANNING COMMISSION FOR REPORT AND RECOMMENDATION THE ABANDONMENT OF ROADWAY ON PROPERTY LOCATED AT THE SOUTHEAST CORNER OF CARPENTER ROAD AND BLUE GUM AVENUE

BE IT HEREBY RESOLVED by the Council of the City of Modesto that the request of Mr. Joe Smoot for abandonment of roadway on property located at the southeast corner of Carpenter Road and Blue Gum Avenue is hereby referred to the Planning Commission for report and recommendation.

The foregoing resolution was introduced at a regular meeting of the Council of the City of Modesto held on the 1st day of July, 1974, by Councilman Dunlap , who moved its adoption, which motion being duly seconded by Councilman Kullijian , was upon roll call carried and the resolution adopted by the following vote:

AYES:	Councilmen:	Dunlap, Elliott, Kullijian, Mensinger, Simon, Mayor Davies
NOES:	Councilmen:	None
ABSENT:	Councilmen:	Newton

ATTEST:


W. T. CHYNOWETH, City Clerk

MODESTO CITY COUNCIL
RESOLUTION NO. 74-522

A RESOLUTION APPROVING PLANS AND SPECIFICATIONS AND AUTHORIZING CALL FOR BIDS FOR INSTALLATION OF WATERLINES IN BARIUM ROAD, SYLVAN MEADOWS EAST #1 AND WESSON ESTATES #1

BE IT HEREBY RESOLVED by the Council of the City of Modesto as follows:

SECTION 1. The plans and specifications for installation of waterlines in Barium Road, Sylvan Meadows East #1 and Wesson Estates #1 copies of which are on file, are hereby accepted and approved.

SECTION 2. The City Clerk is hereby authorized to call for public competitive sealed bids for the above named project, to be opened in the office of the City Clerk, 801 11th Street, in the City of Modesto, on July 16, 1974 at 10:00 A.M. and the City Clerk is hereby directed to give notice inviting such sealed bids in the time, form, and manner provided by law.

SECTION 3. After the bids are opened, they shall be tabulated and analyzed and a report submitted to the Council at its next regular meeting.


The foregoing resolution was introduced at a regular meeting of the Council of the City of Modesto held on the 1st day of July, 1974, by Councilman Dunlap, who moved its adoption, which motion being duly seconded by Councilman Kullijian, was upon roll call carried and the resolution adopted by the following vote:

AYES: Councilmen: Dunlap, Elliott, Kullijian, Mensinger, Simon, Mayor Davies

NOES: Councilmen: None

ABSENT: Councilmen: Newton

ATTEST:


W. T. CHYNOWETH, City Clerk

MODESTO CITY COUNCIL
RESOLUTION NO. 74-523

A RESOLUTION ACCEPTING THE BID OF GEORGE REED, INC. FOR THE IMPROVEMENT OF SCENIC DRIVE FROM DOWNEY AVENUE TO COUNTY HOSPITAL (F.A.U. Project No. M-6016-(001))

WHEREAS, Resolution No. 74-298, adopted by the Council of the City of Modesto on April 22, 1974, approved the plans and specifications for the Improvement of Scenic Drive from Downey Avenue to County Hospital and authorized the calling for bids, and

WHEREAS, the bids received for the Improvement of Scenic Drive From Downey Avenue to County Hospital were opened at 10:00 A.M. on May 21, 1974 and later tabulated by the Director of Public Works for the consideration of the Council, and

WHEREAS, the Director of Public Works has recommended that the bid of George Reed, Inc. in the amount of \$187,097.60 be accepted as the lowest responsible bid.

NOW, THEREFORE, BE IT RESOLVED by the Council of the City of Modesto that the bid of George Reed, Inc. in the amount of \$187,097.60 be accepted and the execution of a contract for the completion of the project by the City's designated officials be authorized.

The foregoing resolution was introduced at a regular meeting of the Council of the City of Modesto held on the 1st day of July, 1974, by Councilman Dunlap, who moved its adoption, which motion being duly seconded by Councilman Kullijian, was upon roll call carried and the resolution adopted by the following vote:

AYES:	Councilmen:	Dunlap, Elliott, Kullijian, Mensinger, Simon, Mayor Davies
NOES:	Councilmen:	None
ABSENT:	Councilmen:	Newton

ATTEST:


W. T. CHYNOWETH, City Clerk

MODESTO CITY COUNCIL
RESOLUTION NO. 74-524

A RESOLUTION ACCEPTING THE CONSTRUCTION OF RESURFACING TENNIS COURTS
IN ROOSEVELT PARK (A & B Asphalt Sealing Co.)

WHEREAS, a report has been filed by the Director of Public Works that the construction of Resurfacing Tennis Courts has been completed by A & B Asphalt Sealing Co.

in accordance with the contract agreement dated May 13, 1974.

NOW, THEREFORE, BE IT RESOLVED that the construction of Resurfacing Tennis Courts in Roosevelt Park be accepted from said contractor, A & B Asphalt Sealing Co.

that notice of completion be filed with the Recorder of Stanislaus County and that payment of amounts due in the amount of \$6,864.00 as provided in the contract, be authorized.

The foregoing resolution was introduced at a regular meeting of the Council of the City of Modesto held on the 1st day of July, 1974, by Councilman Dunlap, who moved its adoption, which motion being duly seconded by Councilman Kullijian, was upon roll call carried and the resolution adopted by the following vote:

AYES: Councilmen: Dunlap, Elliott, Kullijian, Mensinger, Simon, Mayor Davies
NOES: Councilmen: None
ABSENT: Councilmen: Newton

ATTEST:


W. T. CHYNOWETH, City Clerk

MODESTO CITY COUNCIL
RESOLUTION NO. 74-525

A RESOLUTION APPROVING PLANS AND SPECIFICATIONS AND AUTHORIZING CALL FOR BIDS FOR ASPHALT CONCRETE SURFACING VARIOUS RESIDENTIAL ALLEYS; PROJECT NO. 1

BE IT HEREBY RESOLVED by the Council of the City of Modesto as follows:

SECTION 1. The plans and specifications for Asphalt Concrete Surfacing Various Residential Alleys; Project No. 1 copies of which are on file, are hereby accepted and approved.

SECTION 2. The City Clerk is hereby authorized to call for public competitive sealed bids for the above named project, to be opened in the office of the City Clerk, 801 11th Street, in the City of Modesto, on July 16, 1974 at 10:10 A.M. and the City Clerk is hereby directed to give notice inviting such sealed bids in the time, form, and manner provided by law.

SECTION 3. After the bids are opened, they shall be tabulated and analyzed and a report submitted to the Council at its next regular meeting.


The foregoing resolution was introduced at a regular meeting of the Council of the City of Modesto held on the 1st day of July, 1974, by Councilman Dunlap, who moved its adoption, which motion being duly seconded by Councilman Kullijian, was upon roll call carried and the resolution adopted by the following vote:

AYES: Councilmen: Dunlap, Elliott, Kullijian, Mensinger, Simon, Mayor Davies

NOES: Councilmen: None

ABSENT: Councilmen: Newton

ATTEST:


W. T. CHYNOWETH, City Clerk

MODESTO CITY COUNCIL
RESOLUTION NO. 74- 526

A RESOLUTION DIRECTING THE DIRECTOR OF PLANNING TO
FILE A NOTICE OF DETERMINATION OF THE ENVIRONMENTAL
IMPACT RELATING TO THE ADOPTION OF A SPECIFIC PLAN FOR
YOSEMITE BOULEVARD BETWEEN RIVERSIDE DRIVE AND
884 FEET WEST OF MCCLURE ROAD.

WHEREAS, a public hearing was held by the City Council of the City
of Modesto of Modesto on July 1, 1974, on the adoption of a specific plan for
Yosemite Boulevard between Riverside Drive and 884 feet west of McClure Road

and

WHEREAS, the City Council certifies that at said hearing it received and
reviewed the findings of the City of Modesto Environmental Assessment Committee which
resulted in a negative declaration of environmental impact on the adoption of a specific
plan for Yosemite Boulevard between Riverside Drive and 884 feet west of McClure
Road, and

WHEREAS, on July 1, 1974, the City Council introduced an ordinance
adopting a specific plan for Yosemite Boulevard between Riverside Drive and
884 feet west of McClure Road,

NOW, THEREFORE, BE IT RESOLVED by the Council of the City of
Modesto that the Director of Planning of the City of Modesto is hereby directed
to file or cause to be filed with the Stanislaus County Clerk a Notice of Determination
in regard to the environmental impact of the adoption of a specific plan for
Yosemite Boulevard between Riverside Drive and 884 feet west of McClure
Road.

The foregoing resolution was introduced at a regular meeting of the
Council of the City of Modesto held on the 1st day of July, 1974,
by Councilman Simon, who moved its adoption, which motion being
duly seconded by Councilman Dunlap, was upon roll call carried and
the resolution adopted by the following vote:

AYES: Councilmen: Dunlap, Elliott, Kullijian, Mensinger,
Simon, Mayor Davies

NOES: Councilmen: None

ABSENT: Councilmen: Newton

ATTEST:

W. T. Chynoweth
W. T. CHYNOWETH, City Clerk

(SEAL)

APPROVED AS TO FORM:

Elwyn L. Johnson
ELWYN L. JOHNSON, City Attorney

MODESTO CITY COUNCIL
RESOLUTION NO. 74-527

A RESOLUTION GRANTING AN UNCLASSIFIED USE PERMIT TO THE MODESTO CITY SCHOOLS FOR A SINGLE MOBILEHOME AND RESIDENCY ON THE ROOSEVELT SCHOOL SITE LOCATED ON THE SOUTHEAST CORNER OF COLLEGE AVENUE AND W. ORANGEBURG AVENUE.

WHEREAS, a verified application for an Unclassified Use Permit for a single mobilehome and residency on the Roosevelt School site located at the southeast corner of College Avenue and W. Orangeburg Avenue filed by The Modesto City Schools on April 12, 1974, and

WHEREAS, Section 10-2.1401 of the Modesto Municipal Code classifies the proposed use as an unclassified use,

WHEREAS, said application was set for public hearing before the Planning Commission in the Council Chambers located in the City Hall, 801 - 11th Street in the City of Modesto on May 21, 1974, and

WHEREAS, thereafter, upon the evidence, both oral and documentary taken and introduced at said hearing, the Planning Commission adopted Resolution No. 74-72, recommending to the Council that an Unclassified Use Permit be granted to The Modesto City Schools for a single mobilehome and residency on the Roosevelt School site on the southeast corner of College Avenue and W. Orangeburg Avenue subject to the conditions contained in said Planning Commission Resolution No. 74-72, and

WHEREAS, said matter was set for public hearing before the Council of the City of Modesto in the Council Chambers located in the City Hall, 801 - 11th Street, at 4:05 o'clock P.M. on July 1, 1974, and

WHEREAS, the Council certifies it has received and reviewed the findings of the City of Modesto Environmental Assessment Committee which resulted in a negative declaration of environmental impact of the subject Unclassified Use Permit, and

WHEREAS, said hearing was held before the Council at the above time and place and evidence, both oral and documentary, was taken and introduced, and the Council found and determined that the granting of an Unclassified Use Permit for a period of one year is required by public necessity, convenience and general welfare for the reasons set forth in Planning Commission Resolution No. 74-72 adopted on May 21, 1974,

NOW, THEREFORE, BE IT RESOLVED by the Council of the City of Modesto that an Unclassified Use Permit be granted for a period of one year to The Modesto City Schools for a single mobilehome and residency on the Roosevelt School site located on the southeast corner of College Avenue and W. Orangeburg Avenue, subject to conditions number 1 through 5 as set forth in Planning Commission Resolution No. 74-72, a copy of which is attached hereto marked "Exhibit A", and made a part hereof as though set forth in full herein.

BE IT FURTHER RESOLVED that failure to comply with the conditions set forth in Planning Commission Resolution No. 74-72, above referred to, shall constitute grounds for revocation of this Unclassified Use Permit.

The foregoing resolution was introduced at a regular meeting of the Council of the City of Modesto held on the 1st day of July, 1974, by Councilman Mensinger, who moved its adoption, which motion being duly seconded by Councilman Elliot, was upon roll call carried and the resolution adopted by the following vote:

AYES: Councilmen: Dunlap, Elliot, Kullijian, Mensinger, Simon, Mayor Davies

NOES: Councilmen: None

ABSENT: Councilmen: Newton

ATTEST:


W. T. CHYNOWETH, City Clerk

(SEAL)

APPROVED AS TO FORM:

BY ELWYN L. JOHNSON, City Attorney

PLANNING COMMISSION
RESOLUTION NO. 74-72

A RESOLUTION RECOMMENDING TO THE COUNCIL THE GRANTING OF AN UNCLASSIFIED USE PERMIT TO MODESTO CITY SCHOOLS TO ALLOW ESTABLISHMENT OF A SINGLE MOBILEHOME AND RESIDENCY ON THE ROOSEVELT SCHOOL SITE LOCATED ON THE SOUTHEAST CORNER OF COLLEGE AVENUE AND W. ORANGEBURG AVENUE

WHEREAS, a verified application for an unclassified use permit to allow establishment of a single mobilehome and residency on the Roosevelt School site located at the southeast corner of College Avenue and West Orangeburg Avenue was filed by Modesto City Schools on April 12, 1974; and

WHEREAS, in accordance with Title 25 of the California Administrative Code, the renting and occupancy of a mobilehome on a property constitutes a mobilehome park by definition, which mobilehome parks are customarily regulated in the City by Unclassified Use Permits; and

WHEREAS, Article 14 and Article 21 of Title X of the Modesto Municipal Code establish the necessity of and the procedure for obtaining Unclassified Use Permits for mobilehome parks; and

WHEREAS, a public hearing was held by the Planning Commission on May 21, 1974, in the City Council Chambers, City Hall, 801 - 11th Street, Modesto, at which evidence was received and considered.

NOW, THEREFORE, BE IT RESOLVED by the Planning Commission that it hereby finds and determines that granting of the Unclassified Use Permit is required by public necessity, convenience, and general welfare for the following reasons:

1. The Roosevelt School is long established and acts as a stable institutional development and the proposed mobile home residence, proposed to help reduce vandalism, will add to neighborhood stability.
2. The proposed mobile home site will be made compatible to the surrounding area by virtue of screen fencing and screen landscaping and will be thus partially out of view of any surrounding properties.

BE IT FURTHER RESOLVED by the Planning Commission that it recommends to the Council the granting of an Unclassified Use Permit to Modesto City Schools for establishment of a single mobilehome and residency on the Roosevelt School site located on the southeast corner of College Avenue and W. Orangeburg Avenue subject to the following conditions:

1. That all development be in accordance with the plan titled, "Roosevelt Jr. High School", stamped approved by the Planning Commission on May 21, 1974, and on file in the office of the Planning Director.

Exhibit "A"

2. That the development shall be connected to the City sanitary sewer and water facilities in accordance with the requirements of the Director of Public Works.

3. That all landscaping, fences and walls shall be maintained and the premises shall be kept free of weeds, trash, and other debris.

4. That prior to location of the mobilehome on the subject property, a landscaping and irrigation plan shall be submitted by the applicant and approved by both the Director of Parks and Recreation and the Planning Director. The landscaping and irrigation system shall be installed and maintained in accordance with the approved landscaping and irrigation plans. Irrigation shall be by underground sprinkler system. The plans shall include as a minimum, 6 feet high chain link fencing with redwood slats along the north, south, and west borders of the mobilehome site and minimum 6-foot high screen planting along the north and south borders of the mobilehome site.

5. That the mobilehome shall not encroach within a 15 foot setback area from the College Avenue right-of-way line.

6. That the mobilehome shall be removed from the site within 90 days of the date of termination of the mobilehome program by the Modesto City School District.


The foregoing resolution was introduced at the regular meeting of the Planning Commission held on May 21, 1974, by Merrill Alexander, who moved its adoption, which motion was seconded by Laurence Martin and carried by the following vote:

Ayes: Alexander, Martin, Muratore, and Ryan

Noes: None

Absent: Abst, Raines, and Thompson

BY ORDER OF THE PLANNING COMMISSION OF THE CITY OF MODESTO.


William S. Nichols, Secretary

MODESTO CITY COUNCIL
RESOLUTION NO. 74-528

A RESOLUTION GRANTING AN UNCLASSIFIED USE PERMIT
TO THE MODESTO CITY SCHOOLS FOR A SINGLE MOBILEHOME
AND RESIDENCY ON THE DOWNEY HIGH SCHOOL SITE
LOCATED BETWEEN COFFEE ROAD AND BRIGHTON AVENUE
SOUTH OF DOWNEY PARK.

WHEREAS, a verified application for an Unclassified Use Permit for a single mobilehome and residency on the Downey High School site located between Coffee Road and Brighton Avenue south of Downey Park was filed by The Modesto City Schools on April 12, 1974, and

WHEREAS, Section 10-2.1401 of the Modesto Municipal Code classifies the proposed use as an unclassified use, and

WHEREAS, said application was set for public hearing before the Planning Commission in the Council Chambers located in the City Hall, 801 - 11th Street in the City of Modesto on May 21, 1974, and

WHEREAS, thereafter, upon the evidence, both oral and documentary taken and introduced at said hearing, the Planning Commission adopted Resolution No. 74-73, recommending to the Council that an Unclassified Use Permit be granted to The Modesto City Schools for a single mobilehome and residency on the Downey High School site located between Coffee Road and Brighton Avenue south of Downey Park subject to certain conditions contained in said Planning Commission Resolution No. 74-73, and

WHEREAS, said matter was set for public hearing before the Council of the City of Modesto in the Council Chambers located in the City Hall, 801 - 11th Street, at 4:10 o'clock P. M. on July 1, 1974, and

WHEREAS, the Council certifies it has received and reviewed the findings of the City of Modesto Environmental Assessment Committee which resulted in a negative declaration of environmental impact of the subject Unclassified Use Permit, and

WHEREAS, said hearing was held before the Council at the above time and place and evidence, both oral and documentary, was taken and introduced, and the Council found and determined that the

granting of an Unclassified Use Permit for a period of one year is required by public necessity, convenience and general welfare for the reasons set forth in Planning Commission Resolution No. 74-73 adopted on May 21, 1974,

NOW, THEREFORE, BE IT RESOLVED by the Council of the City of Modesto that an Unclassified Use Permit be granted for a period of one year to The Modesto City Schools for a single mobilehome and residency on the Downey High School site located between Coffee Road and Brighton Avenue south of Downey Park subject to conditions number 1 through 5 as set forth in Planning Commission Resolution No. 74-73, a copy of which is attached hereto marked "Exhibit A", and made a part hereof as though set forth in full herein.

BE IT FURTHER RESOLVED that failure to comply with the conditions set forth in Planning Commission Resolution No. 74-73, above referred to, shall constitute grounds for revocation of this Unclassified Use Permit.

The foregoing resolution was introduced at a regular meeting of the Council of the City of Modesto held on the 1st day of July, 1974, by Councilman Mensinger, who moved its adoption, which motion being duly seconded by Councilman Elliott, was upon roll call carried and the resolution adopted by the following vote:

AYES: Councilmen: Dunlap, Elliott, Kullijian, Mensinger, Simon, Mayor Davies
NOES: Councilmen: None
ABSENT: Councilmen: Newton

ATTEST: *W. T. Chynoweth*
W. T. CHYNOWETH, City Clerk

(SEAL)

APPROVED AS TO FORM:

BY: *Elwyn L. Johnson*
ELWYN L. JOHNSON, City Attorney

PLANNING COMMISSION
RESOLUTION NO. 74-73

A RESOLUTION RECOMMENDING TO THE COUNCIL THE GRANTING OF AN UNCLASSIFIED USE PERMIT TO MODESTO CITY SCHOOLS TO ALLOW ESTABLISHMENT OF A SINGLE MOBILEHOME AND RESIDENCY ON THE DOWNEY SCHOOL SITE LOCATED BETWEEN COFFEE ROAD AND BRIGHTON AVENUE SOUTH OF DOWNEY PARK

WHEREAS, a verified application for an Unclassified Use Permit to allow establishment of a single mobilehome and residency on the Downey High School site located between Coffee Road and Brighton Avenue south of Downey Park was filed by Modesto City Schools on April 12, 1974 and

WHEREAS, in accordance with Title 25 of the California Administrative Code, the renting and occupancy of a mobilehome on a property constitutes a mobilehome park by definition, which mobile home parks are customarily regulated in the City by Unclassified Use Permits.

WHEREAS, Article 14 and Article 21 of Title X of the Modesto Municipal Code establish the necessity of and the procedure for obtaining Unclassified Use Permits for mobilehome parks; and

WHEREAS, a public hearing was held by the Planning Commission on May 21, 1974, in the City Council Chambers, City Hall, 801 - 11th Street, Modesto, at which evidence was received and considered;

NOW, THEREFORE, BE IT RESOLVED by the Planning Commission that it hereby finds and determines that granting of the Unclassified Use Permit is required by public necessity, convenience and general welfare for the following reasons:

1. The Downey High School is long established and acts as a stable institutional development and the proposed mobile home residency, proposed to help reduce vandalism will add to neighborhood stability.
2. The proposed mobilehome is well sited, being located in a grove of evergreen trees near the north-center of the Downey High School campus out of view of vehicular traffic on adjacent public streets.

BE IT FURTHER RESOLVED by the Planning Commission that it recommends to the Council the granting of an unclassified use permit to Modesto City Schools for

"EXHIBIT A"

establishment of a single mobilehome and residency on the Downey High School site located between Coffee Road and Brighton Avenue south of Downey Park, subject to the following conditions:

1. That all development be in accordance with the plan titled "Plot Plan - Thomas Downey High", stamped approved by the Planning Commission on May 21, 1974, and on file in the office of the Planning Director.

2. That the development shall be connected to the City sanitary sewer and water facilities in accordance with the requirements of the Director of Public Works.

3. That all landscaping, fences, and walls shall be maintained and the premises shall be kept free of weeds, trash, and other debris.

4. That the mobilehome shall be removed from the site within 90 days of the date of termination of the mobilehome program by the Modesto City School District.


The foregoing resolution was introduced at the regular meeting of the Planning Commission held on May 21, 1974, by Frank Muratore, who moved its adoption, which motion was seconded by Laurence Martin, and carried by the following vote:

Ayes: Alexander, Martin, Muratore, and Ryan

Noes: None

Absent: Abst, Raines, and Thompson

BY ORDER OF THE PLANNING COMMISSION OF THE CITY OF MODESTO.


William S. Nichols, Secretary

MODESTO CITY COUNCIL
RESOLUTION NO. 74- 529

A RESOLUTION DIRECTING THE DIRECTOR OF PLANNING TO
FILE A NOTICE OF DETERMINATION OF THE ENVIRONMENTAL
IMPACT RELATING TO THE ADOPTION OF AN ORDINANCE
AMENDING SECTION 10-2.1505.1 OF ARTICLE 15 OF CHAPTER 2
OF TITLE X OF THE MODESTO MUNICIPAL CODE RELATING TO
THE ZONING REGULATIONS

WHEREAS, on July 1, 19 74, the City Council
introduced an ordinance entitled "An Ordinance Amending Section 10-2.1505.1 Of
Article 15 Of Chapter 2 Of Title X Of The Modesto Municipal Code Relating To
The Zoning Regulations"

and

WHEREAS, the City Council certifies that at said Council meeting
on July 1, 19 74, it received and reviewed the findings of the
City of Modesto Environmental Assessment Committee which resulted in a negative
declaration of environmental impact on the introduction of an ordinance entitled
"An Ordinance Amending Section 10-2.1505.1 Of Article 15 Of Chapter 2 Of Title X
Of The Modesto Municipal Code Relating To The Zoning Regulations"

NOW, THEREFORE, BE IT RESOLVED by the Council of the City of
Modesto that the Director of Planning of the City of Modesto is hereby directed to
file or cause to be filed with the Stanislaus County Clerk a Notice of Determination
in regard to the environmental impact of the introduction of an ordinance entitled
"An Ordinance Amending Section 10-2.1505.1 Of Article 15 Of Chapter 2 Of Title
X Of The Modesto Municipal Code Relating To The Zoning Regulations"

The foregoing resolution was introduced at a regular meeting of the
Council of the City of Modesto held on the 1st day of July, 1974,
by Councilman Kullijian, who moved its adoption, which motion being
duly seconded by Councilman Dunlap, was upon roll call carried and
the resolution adopted by the following vote:

AYES: Councilmen: Dunlap, Elliott, Kullijian, Mensinger,
Simon, Mayor Davies

NOES: Councilmen: None

ABSENT: Councilmen: Newton
(SEAL)

ATTEST:

W. T. Chynoweth, City Clerk

APPROVED AS TO FORM:

Elwyn L. Johnson, City Attorney

MODESTO CITY COUNCIL
RESOLUTION NO. 74-530

A RESOLUTION ACCEPTING IMPROVEMENTS IN GREENFIELD VILLAGE NO. 4
SUBDIVISION AND AUTHORIZING RELEASE OF SUBDIVISION BONDS

WHEREAS, Wolverine Building Service, Inc., a corporation, has filed subdivision improvement bonds for faithful performance and labor and materials in the amount of \$107,500 and \$53,750 respectively to guarantee improvements in Greenfield Village No. 4 Subdivision; and

WHEREAS, the Director of Public Works in a memorandum dated June 25, 1974, indicates that all work required by the subdivision agreement has been completed to the satisfaction of the Public Works Department; and

WHEREAS, the Director of Public Works has indicated that it would be in order for the City Council to accept the improvements in said subdivision as complete and authorize the City Clerk to file a notice of completion and release the bonds upon expiration of the statutory period.

NOW, THEREFORE, BE IT RESOLVED by the Council of the City of Modesto:

1. The improvements of Greenfield Village No. 4 Subdivision are hereby accepted.
2. The City Clerk is hereby authorized to release the bond for faithful performance in the amount of \$107,500 upon recordation of notice of completion.
3. The City Clerk is hereby authorized to release the bond for labor and materials in amount of \$53,750 upon expiration of the statutory period.

The foregoing resolution was introduced at a regular meeting of the Council of the City of Modesto held on the 1st day of July, 1974, by Councilman Dunlap, who moved its adoption, which motion being duly seconded by Councilman Kullijian, was upon roll call carried and the resolution adopted by the following vote:

AYES:	Councilmen:	Dunlap, Elliott, Kullijian, Mensinger, Simon, Mayor Davies
NOES:	Councilmen:	None
ABSENT:	Councilmen:	Newton

ATTEST:


W. T. CHYNOWETH, City Clerk

MODESTO CITY COUNCIL
RESOLUTION NO. 74-531

A RESOLUTION APPROVING THE FINAL MAP OF THE
SYLVAN MEADOWS EAST NO. 1 SUBDIVISION
OF THE CITY OF MODESTO.

WHEREAS, Stone Bros. & Associates

is (are) possessed of a tract of land situate in the City of Modesto,
County of Stanislaus, consisting of 22.746 acres, known as the
SYLVAN MEADOWS EAST NO. 1 Subdivision, and

WHEREAS, a tentative map of said tract was approved by the
City Planning Commission on the 20th day of March, 1973,
and

WHEREAS, the final map of said tract has been approved by the
Secretary of the City Planning Commission, and

WHEREAS, the City Engineer of the City of Modesto has certified
that the final map of said SYLVAN MEADOWS EAST NO. 1
Subdivision meets all of the provisions of the California Subdivision
Map Act and the provisions of the Modesto Municipal Code relating to
subdivisions, and that the map is technically correct,

NOW, THEREFORE, BE IT RESOLVED by the Council of the City of
Modesto that said final map of the SYLVAN MEADOWS EAST NO. 1
Subdivision be approved; that the streets, alleys and easements as
shown thereon within the boundaries of said tract be accepted on behalf
of the public for public use; and that the City Clerk be authorized to
certify the map of said tract on behalf of the City of Modesto after
the fees in the amount of One Thousand, Five Hundred Forty-Six and
45/100ths (\$1,546.45) Dollars, as
required by the Modesto Municipal Code, for checking, copies of maps
and recording have been paid, and subdividers have furnished improvement
securities as defined in Section 11612 of the Business and Professions
Code of the State of California. Said improvement securities shall be
in forms acceptable to the City Attorney and in the amounts required by

the Agreement hereinafter referred to, and shall secure the obligations set forth in clause (a) and clause (b) of the second sentence of the third paragraph of said Section 11612.

BE IT FURTHER RESOLVED that the Council of the City of Modesto hereby finds that said proposed subdivision, together with the provisions for its design and improvement, is consistent with applicable general and specific plans of the City of Modesto.

BE IT FURTHER RESOLVED that the City Manager and the City Clerk be authorized to execute and attest, respectively, an agreement with subdividers as required by Section 4-4.604 (c) of the Modesto Municipal Code.

The foregoing resolution was introduced at a regular meeting of the Council of the City of Modesto held on the 1st day of July, ¹⁹⁷⁴~~1972~~, by Councilman Dunlap, who moved its adoption, which motion being duly seconded by Councilman Kullijian, was upon roll call carried and the resolution adopted by the following vote:

AYES: Councilmen: Dunlap, Elliott, Kullijian, Mensinger,
Simon, Mayor Davies
NOES: Councilmen: None
ABSENT: Councilmen: Newton

ATTEST: W. T. Chynoweth
W. T. CHYNOWETH, City Clerk

(SEAL)

APPROVED AS TO FORM:

BY Elwyn L. Johnson
ELWYN L. JOHNSON, City Attorney

MODESTO CITY COUNCIL
RESOLUTION NO. 74-532

A RESOLUTION APPROVING AGREEMENT BETWEEN THE CITY OF MODESTO AND
STONE BROS & ASSOCIATES FOR INSTALLATION AND MAINTENANCE OF DIVIDER
LANDSCAPING LOCATED AT THE INTERSECTION OF THE EASTSIDE OF COFFEE
ROAD AND SYLVAN MEADOWS DRIVE

BE IT HEREBY RESOLVED by the Council of the City of Modesto
that the agreement between the City of Modesto and Stone Bros. &
Associates
for installation and maintenance of Divider landscaping located at
the intersection of the eastside of Coffee Road and Sylvan Meadows Dr.
be, and it is hereby approved.

BE IT FURTHER RESOLVED that the execution of said agreement
by the designated city officials be authorized.

The foregoing resolution was introduced at a regular meeting
of the Council of the City of Modesto held on the 1st day of
July , 1974, by Councilman Dunlap , who moved its
adoption, which motion being duly seconded by Councilman Kullijian ,
was upon roll call carried and the resolution adopted by the follow-
ing vote:

AYES: Councilmen: Dunlap, Elliott, Kullijian, Mensinger,
Simon, Mayor Davies
NOES: Councilmen: None
ABSENT: Councilmen: Newton

ATTEST: 
W. T. CHYNOWETH, City Clerk

MODESTO CITY COUNCIL
RESOLUTION NO. 74-533

A RESOLUTION APPROVING RIGHT OF WAY AGREEMENT BETWEEN THE CITY OF MODESTO AND MR. AND MRS. DODD C. KING AND ACCEPTING GRANT DEED (Widening of Coffee Road)


BE IT HEREBY RESOLVED by the Council of the City of Modesto that the right of way agreement between the City of Modesto and Mr. and Mrs. Dodd C. King for the widening of Coffee Road is hereby approved.

BE IT FURTHER RESOLVED that the City Manager and City Clerk are hereby authorized and directed to execute said right of way agreement on behalf of the City of Modesto and the City Clerk authorized to record said Grant Deed with the Recorder of Stanislaus County.

The foregoing resolution was introduced at a regular meeting of the Council of the City of Modesto held on the 1st day of July, 1974, by Councilman Dunlap, who moved its adoption, which motion being duly seconded by Councilman Kullijian, was upon roll call carried and the resolution adopted by the following vote:

AYES: Councilmen: Dunlap, Elliott, Kullijian, Mensinger,
Simon, Mayor Davies
NOES: Councilmen: None
ABSENT: Councilmen: Newton

ATTEST:


W. T. CHYNOWETH, City Clerk

MODESTO CITY COUNCIL
RESOLUTION NO. 74- 534

A RESOLUTION AMENDING THE CITY OF MODESTO FINAL BUDGET FOR THE 1974-75 FISCAL YEAR TO ESTABLISH AND MAKE APPROPRIATIONS IN THE PUBLIC EMPLOYMENT PROGRAM FUND (FUND NO. 220)

WHEREAS, the City of Modesto has been designated as a subgrantee in the Public Employment Program under the Emergency Employment Act of 1971, and is therefore authorized to receive subvention from the United States Department of Labor through the County of Stanislaus, and

WHEREAS, the United States Department of Labor requires that special accounting procedures be followed for said subvention,

NOW, THEREFORE, BE IT RESOLVED by the Council of the City of Modesto that the City of Modesto Final Budget for the 1974-75 fiscal year be amended to establish the Public Employment Program Fund (Fund No. 220) and to estimate \$147,795.00 to be received from the County of Stanislaus acting as Program Agent for the United States Department of Labor for the Public Employment Program.

BE IT FURTHER RESOLVED that the City of Modesto Final Budget for the 1974-75 fiscal year be amended to provide for the appropriation of the sum estimated to be available in the Public Employment Program Fund (Fund No. 220) as follows:

Salaries and Wages	\$122,415.00
Compensation Insurance	3,443.00
Dental Insurance	826.00
Group Life Insurance	195.00
O.A.S.D.I. Contribution	7,162.00
P.E.R.S. Contribution	10,797.00
Group Health Insurance	<u>2,957.00</u>
Total Appropriations	<u>\$147,795.00</u>

BE IT FURTHER RESOLVED that the Director of Finance is hereby authorized to take the necessary steps to implement the provisions of this resolution.

The foregoing resolution was introduced at a regular meeting of the Council of the City of Modesto held on the

1st day of July, 1974, by Councilman Dunlap,
who moved its adoption, which motion being duly seconded by
Councilman Kullijian, was upon roll call carried and the
resolution adopted by the following vote:

AYES: Councilmen: Dunlap, Elliott, Kullijian, Mensinger,
Simon, Mayor Davies

NOES: Councilmen: None

ABSENT: Councilmen: Newton

ATTEST:

W. T. Chynoweth
W. T. CHYNOWETH, City Clerk

(SEAL)

APPROVED AS TO FORM:

BY

Elwyn L. Johnson
ELWYN L. JOHNSON, City Attorney

MODESTO CITY COUNCIL
RESOLUTION NO. 74- 535

A RESOLUTION AMENDING THE CITY OF MODESTO FINAL BUDGET FOR THE 1974-75 FISCAL YEAR TO ESTIMATE ADDITIONAL REVENUE AND MAKE APPROPRIATIONS IN THE COMPREHENSIVE EMPLOYMENT AND TRAINING ACT FUND (FUND NO. 219).

WHEREAS, the City of Modesto has been designated as a Comprehensive Employment and Training Act of 1973 subgrantee, and is thereby authorized to receive a subvention from the United States Department of Labor through the County of Stanislaus, and

WHEREAS, an operating budget for the 1974-75 fiscal year Comprehensive Employment and Training Act program was approved by the City Council on June 17, 1974, as Fund No. 220 in the City of Modesto Final Budget for the 1974-75 fiscal year, and

WHEREAS, said Comprehensive Employment and Training Act Fund should be redesignated as Fund No. 219 in the City of Modesto Final Budget for the 1974-75 fiscal year in order that the Public Employment Program Fund can be continued from the 1973-74 fiscal year budget as Fund No. 220, and

WHEREAS, the Department of Labor has recently made an additional amount of \$79,657.00 available to the City of Modesto for the Comprehensive Employment and Training Act program during the 1974-75 fiscal year, and

WHEREAS, the City Council desires to extend the program accordingly,

NOW, THEREFORE, BE IT RESOLVED by the Council of the City of Modesto that the City of Modesto's Final Budget for the 1974-75 fiscal year be amended to redesignate the Comprehensive Employment and Training Act Fund, which was designated as Fund No. 220, as Fund No. 219.

BE IT FURTHER RESOLVED by the Council of the City of Modesto that the Comprehensive Employment and Training Act Fund (redesignated as Fund No. 219) of the City of Modesto Final Budget for the 1974-75 fiscal year be amended to estimate a total of \$152,345.00 to be received from the County of Stanislaus acting as Program Agent for the United States Department of Labor for the Comprehensive Employment and Training Act of 1973.

BE IT FURTHER RESOLVED that the City of Modesto Final Budget for the 1974-75 fiscal year be amended to provide for the appropriation of the sum estimated to be available in the Comprehensive Employment and Training Act Fund (redesignated as Fund No. 219) as follows:

Salaries and Wages	\$125,597.00
Compensation Insurance	4,060.00
Dental Insurance	855.00
Group Life Insurance	202.00
O. A. S. D. I. Contribution	7,348.00
P. E. R. S. Contribution	11,078.00
Group Health Insurance	<u>3,205.00</u>
Total Appropriations	\$152,345.00

BE IT FURTHER RESOLVED that the Director of Finance is hereby authorized to take the necessary steps to implement the provisions of this resolution.

The foregoing resolution was introduced at a regular meeting of the Council of the City of Modesto held on the 1st day of July, 1974, by Councilman Dunlap, who moved its adoption, which motion being duly seconded by Councilman Kullijian, was upon roll call carried and the resolution adopted by the following vote:

AYES: Councilmen: Dunlap, Elliott, Kullijian, Mensinger, Simon, Mayor Davies

NOES: Councilmen: None

ABSENT: Councilmen: Newton

ATTEST: _____

W. T. Chynoweth

(SEAL)

APPROVED AS TO FORM:

By _____

Elwyn L. Johnson
ELWYN L. JOHNSON, City Attorney

MODESTO CITY COUNCIL
RESOLUTION NO. 74- 536

A RESOLUTION TEMPORARILY TRANSFERRING \$9,000.00
FROM THE GENERAL FUND TO THE PUBLIC EMPLOYMENT FUND

WHEREAS, a sum of Nine Thousand and no/100ths (\$9,000.00) Dollars is available in the General Fund (Fund No. 101), and

WHEREAS, said sum will not be required for approved projects of the City during the 1974-75 fiscal year, and

WHEREAS, the Council desires to temporarily transfer said sum to the Public Employment Program Fund (Fund No.220) to be utilized for the Public Employment Program until grant funds are received from the County of Stanislaus acting as Program Agent for the United States Department of Labor,

NOW, THEREFORE, BE IT RESOLVED by the Council of the City of Modesto that the sum of Nine Thousand, and no/100ths (\$9,000.00) Dollars be and is hereby transferred from the General Fund (Fund No. 101) to the Public Employment Program Fund (Fund No. 220) to be utilized for the Public Employment Program until grant funds are received from the County of Stanislaus acting as Program Agent for the United States Department of Labor.

BE IT FURTHER RESOLVED that the transferred funds are to be transferred back to the General Fund (Fund No. 101) upon receipt of grant funds from the County of Stanislaus acting as Program Agent for the United States Department of Labor.

BE IT FURTHER RESOLVED that the Director of Finance is hereby authorized to take the necessary steps to implement the provisions of this resolution.

The foregoing resolution was introduced at a regular meeting of the Council of the City of Modesto held on the 1st day of

July, 1974, by Councilman Dunlap, who moved its adoption, which motion being duly seconded by Councilman Kullijian, was upon roll call carried and the resolution adopted by the following vote:

AYES: Councilmen: Dunlap, Elliott, Kullijian, Mensinger, Simon, Mayor Davies

NOES: Councilmen: None

ABSENT: Councilmen: Newton

ATTEST:

W. T. Chynoweth
W. T. CHYNOWETH, City Clerk

(SEAL)

APPROVED AS TO FORM:

Elwyn L. Johnson
ELWYN L. JOHNSON, City Attorney

MODESTO CITY COUNCIL
RESOLUTION NO. 74-537

A RESOLUTION AUTHORIZING FILING APPLICATION FOR FEDERAL AND STATE GRANTS FOR PUBLICLY-OWNED WASTEWATER TREATMENT WORKS AND PROVIDING CERTAIN ASSURANCES


BE IT RESOLVED by the City Council of the City of Modesto that the Director of Public Works is hereby authorized and directed to sign and file, for and on behalf of the City of Modesto, an Application for Federal Assistance under the Federal Water Pollution Control Act, as amended (33 U.S.C. 1251 Et seq.) and any agreements or other documents necessary to secure and receive a grant under said act and a state grant under the Clean Water Bond Law of 1970, as amended (Chapter 13, Division 7 of Water Code) for construction of wastewater treatment works.

BE IT FURTHER RESOLVED that the City of Modesto hereby agrees and further does authorize the aforementioned representative to certify that if grants for its project are made pursuant to the aforementioned federal and state statutes, it will (1) pay the remaining cost of the approved project; (2) provide proper and efficient operation and maintenance of the approved project after completion of construction thereof; (3) comply with Title VI of the Civil Rights Act of 1964 (P.L. 88-352) and regulations issued pursuant thereto, and hereby states that the Title VI assurance of compliance forms attached to the Application for Federal Assistance pertain to this project; and (4) comply with requirements of Executive Order 11246 pertaining to equal employment opportunity in federally-assisted construction contracts.

The foregoing resolution was introduced at a regular meeting of the Council of the City of Modesto held on the 1st day of July, 1974, By Councilman Dunlap, who moved its adoption, which motion being duly seconded by Councilman Kullijian, was upon roll call carried and the resolution adopted by the following vote:


AYES: Councilmen: Dunlap, Elliott, Kullijian, Mensinger, Simon,
Mayor Davies
NOES: Councilmen: None
ABSENT: Councilmen: Newton

ATTEST:


W. T. CHYNOWETH, City Clerk

CERTIFICATION

I do hereby certify that the foregoing is a full, true, and correct copy of a resolution duly and regularly adopted at a meeting of the City Council of the City of Modesto held on July 1, 1974.



W. T. CHYNOWETH, City Clerk
City of Modesto

MODESTO CITY COUNCIL
RESOLUTION NO. 74-538

A RESOLUTION APPROVING AGREEMENT BETWEEN THE CITY OF MODESTO AND STATE OF CALIFORNIA, DEPARTMENT OF TRANSPORTATION, FOR RIGHT OF WAY APPRAISAL AND ACQUISITION FOR THE KANSAS-NEEDHAM CONNECTION PROJECT

BE IT HEREBY RESOLVED by the Council of the City of Modesto that the agreement between the City of Modesto and State of California, Department of Transportation for right of way appraisal and acquisition for the Kansas-Needham Connection Project be, and it is hereby approved.

BE IT FURTHER RESOLVED that the execution of said agreement by the designated city officials be authorized.

The foregoing resolution was introduced at a regular meeting of the Council of the City of Modesto held on the 1st day of July, 1974, by Councilman Dunlap, who moved its adoption, which motion being duly seconded by Councilman Kullijian, was upon roll call carried and the resolution adopted by the following vote:

AYES: Councilmen: Dunlap, Elliott, Kullijian, Mensinger,
Simon, Mayor Davies
NOES: Councilmen: None
ABSENT: Councilmen: Newton

ATTEST:


W. T. CHYNOWETH, City Clerk

MODESTO CITY COUNCIL
RESOLUTION NO. 74-539

A RESOLUTION ACCEPTING GRANT DEED FROM JAMES E. PRICE/^{ET AL}- RIVERSIDE
PARK

BE IT HEREBY RESOLVED by the Council of the City of Modesto that it does hereby accept a grant deed from James E. Price et al

dated June 26, 1974 for the following described

property: Parcel A, as shown upon that certain parcel map filed June 5, 1974 in Volume 19 of Parcel Maps, page 31, Stanislaus County Records. Being a portion of the east 1/2 of Section 26, T3S, Range 9E, MDB& M

BE IT FURTHER RESOLVED that the City Clerk of the City of Modesto is hereby authorized to record said Grant Deed with the Recorder of Stanislaus County.

The foregoing resolution was introduced at a regular meeting of the Council of the City of Modesto held on the 1st day of July, 1974, by Councilman Dunlap, who moved its adoption, which motion being duly seconded by Councilman Kullijian, was upon roll call carried and the resolution adopted by the following vote:

AYES: Councilmen: Dunlap, Elliott, Kullijian, Mensinger,
Simon, Mayor Davies
NOES: Councilmen: None
ABSENT: Councilmen: Newton

ATTEST: W. T. Chynoweth
W. T. CHYNOWETH, CITY CLERK

MODESTO CITY COUNCIL
RESOLUTION NO. 74-540

A RESOLUTION APPROVING RIGHT OF WAY AGREEMENT BETWEEN THE CITY OF MODESTO AND TIDEWATER SOUTHERN RAILWAY AND ACCEPTING GRANT DEED (Crows Landing Road Project)

BE IT HEREBY RESOLVED by the Council of the City of Modesto that the right of way agreement between the City of Modesto and Tidewater Southern Railway for the improvement of Crows Landing Road is hereby approved.

BE IT FURTHER RESOLVED that the City Manager and City Clerk are hereby authorized and directed to execute said right of way agreement on behalf of the City of Modesto and the City Clerk authorized to record said Grant Deed with the Recorder of Stanislaus County.

The foregoing resolution was introduced at a regular meeting of the Council of the City of Modesto held on the 1st day of July, 1974, by Councilman Dunlap , who moved its adoption, which motion being duly seconded by Councilman Kullijian , was upon roll call carried and the resolution adopted by the following vote:

AYES: Councilmen: Dunlap, Elliott, Kullijian, Mensinger,
Simon, Mayor Davies

NOES: Councilmen: None

ABSENT: Councilmen: Newton

ATTEST:


W. T. CHYNOWETH, City Clerk

MODESTO CITY COUNCIL
RESOLUTION NO. 74-541

A RESOLUTION APPROVING AGREEMENT BETWEEN THE CITY OF MODESTO AND GORDON AND BETTY STEVENS FOR SEWER SERVICE TO PROPERTY OUTSIDE THE CITY AT 512 GREENWICH LANE

BE IT HEREBY RESOLVED by the Council of the City of Modesto that the agreement between the City of Modesto and Gordon and Betty Stevens for sewer service to property outside the City at 512 Greenwich Ln.

be, and it is hereby approved.

BE IT FURTHER RESOLVED that the execution of said agreement by the designated city officials be authorized.

The foregoing resolution was introduced at a regular meeting of the Council of the City of Modesto held on the 1st day of July, 1974, by Councilman Dunlap, who moved its adoption, which motion being duly seconded by Councilman Kullijian, was upon roll call carried and the resolution adopted by the following vote:

AYES:	Councilmen:	Dunlap, Elliott, Kullijian, Mensinger, Simon, Mayor Davies
NOES:	Councilmen:	None
ABSENT:	Councilmen:	Newton

ATTEST:


W. T. CHYNOWETH, City Clerk

MODESTO CITY COUNCIL
RESOLUTION NO. 74-542

A RESOLUTION APPROVING AGREEMENT BETWEEN THE CITY OF MODESTO AND WALTER AND GLORIA REGAN FOR SEWER SERVICE TO PROPERTY OUTSIDE THE CITY AT 416 GREENWICH LANE

BE IT HEREBY RESOLVED by the Council of the City of Modesto that the agreement between the City of Modesto and Walter and Gloria Regan for sewer service to property outside the City at 416 Greenwich Lane be, and it is hereby approved.

BE IT FURTHER RESOLVED that the execution of said agreement by the designated city officials be authorized.

The foregoing resolution was introduced at a regular meeting of the Council of the City of Modesto held on the 1st day of July, 1974, by Councilman Dunlap, who moved its adoption, which motion being duly seconded by Councilman Kullijian, was upon roll call carried and the resolution adopted by the following vote:

AYES:	Councilmen:	Dunlap, Elliott, Kullijian, Mensinger, Simon, Mayor Davies
NOES:	Councilmen:	None
ABSENT:	Councilmen:	Newton

ATTEST:


W. T. CHYNOWETH, City Clerk

MODESTO CITY COUNCIL
RESOLUTION NO. 74-543

A RESOLUTION APPROVING AGREEMENT BETWEEN THE CITY OF MODESTO AND
ELLA SILVA AKA ELLA HEARD FOR SEWER SERVICE TO PROPERTY OUTSIDE THE
CITY AT 213 GLACIER

BE IT HEREBY RESOLVED by the Council of the City of Modesto
that the agreement between the City of Modesto and Ella Silva aka
Ella Heard
for sewer service to property outside the City at 213 Glacier

be, and it is hereby approved.

BE IT FURTHER RESOLVED that the execution of said agreement
by the designated city officials be authorized.

The foregoing resolution was introduced at a regular meeting
of the Council of the City of Modesto held on the 1st day of
July , 1974, by Councilman Dunlap , who moved its
adoption, which motion being duly seconded by Councilman Kullijian ,
was upon roll call carried and the resolution adopted by the follow-
ing vote:

AYES: Councilmen: Dunlap, Elliott, Kullijian, Mensinger,
Simon, Mayor Davies
NOES: Councilmen: None
ABSENT: Councilmen: Newton

ATTEST:


W. T. CHYNOWETH, City Clerk

MODESTO CITY COUNCIL
RESOLUTION NO. 74-544

REVISED

A RESOLUTION APPROVING/AGREEMENT BETWEEN THE CITY OF MODESTO AND
E. & J. GALLO WINERY FOR AIRCRAFT HANGAR NO. 6 , LOCATED AT THE
MODESTO CITY-COUNTY AIRPORT

BE IT HEREBY RESOLVED by the Council of the City of Modesto
revised
that the/agreement between the City of Modesto and E. & J. Gallo
Winery

for Aircraft Hangar No. 6, located at the Modesto City-County Air-
port
be, and it is hereby approved.

BE IT FURTHER RESOLVED that the execution of said/agreement
revised
by the designated city officials be authorized.

The foregoing resolution was introduced at a regular meeting
of the Council of the City of Modesto held on the 1st day of
July , 19 74 , by Councilman Dunlap , who moved its
adoption, which motion being duly seconded by Councilman Kullijian ,
was upon roll call carried and the resolution adopted by the follow-
ing vote:

AYES: Councilmen: Dunlap, Elliott, Kullijian, Mensinger,
Simon, Mayor Davies
NOES: Councilmen: None
ABSENT: Councilmen: Newton

ATTEST:


W. T. CHYNOWETH, City Clerk

MODESTO CITY COUNCIL
RESOLUTION NO. 74-545

REVISED

A RESOLUTION APPROVING/AGREEMENT BETWEEN THE CITY OF MODESTO AND
WALTER J. VAN HEUKELEM, DBA MODESTO EXEC-AIR, FOR AIRPORT FIXED-BASED
OPERATOR LEASE AT THE MODESTO CITY-COUNTY AIRPORT

BE IT HEREBY RESOLVED by the Council of the City of Modesto
revised
that the/agreement between the City of Modesto and Walter J. Van
Heukelem, dba Modesto Exec-Air
for Airport Fixed-Base Operator Lease at the Modesto City-County
Airport
be, and it is hereby approved.

BE IT FURTHER RESOLVED that the execution of said/ ^{revised} agreement
by the designated city officials be authorized.

The foregoing resolution was introduced at a regular meeting
of the Council of the City of Modesto held on the 1st day of
July , 1974, by Councilman Dunlap , who moved its
adoption, which motion being duly seconded by Councilman Kullijian ,
was upon roll call carried and the resolution adopted by the follow-
ing vote:

AYES: Councilmen: Dunlap, Elliott, Kullijian, Mensinger,
Simon, Mayor Davies
NOES: Councilmen: None
ABSENT: Councilmen: Newton

ATTEST:


W. T. CHYNOWETH, City Clerk

MODESTO CITY COUNCIL
RESOLUTION NO. 74-546

REVISED

A RESOLUTION APPROVING/AGREEMENT BETWEEN THE CITY OF MODESTO AND
NATHAN J. PROVINCE, DBA PACIFIC AIRCRAFT SERVICE, FOR AIRCRAFT
HANGAR NO. 3 AT THE MODESTO CITY-COUNTY AIRPORT

BE IT HEREBY RESOLVED by the Council of the City of Modesto
revised
that the/agreement between the City of Modesto and Nathan J. Province,
dba Pacific Aircraft Service
for Aircraft Hangar No. 3 at the Modesto City-County Airport

be, and it is hereby approved.

BE IT FURTHER RESOLVED that the execution of said/agreement
revised
by the designated city officials be authorized.

The foregoing resolution was introduced at a regular meeting
of the Council of the City of Modesto held on the 1st day of
July , 19 74 , by Councilman Dunlap , who moved its
adoption, which motion being duly seconded by Councilman Kulljian ,
was upon roll call carried and the resolution adopted by the follow-
ing vote:

AYES: Councilmen: Dunlap, Elliott, Kulljian, Mensinger,
Simon, Mayor Davies

NOES: Councilmen: None

ABSENT: Councilmen: Newton

ATTEST:


W. T. CHYNOWETH, City Clerk

MODESTO CITY COUNCIL
RESOLUTION NO. 74-547

REVISED

A RESOLUTION APPROVING/AGREEMENT BETWEEN THE CITY OF MODESTO AND JOHN F. GOTTSCHALK, DBA GOTTSCHALK FLIGHT CENTER, FOR TIE-DOWN SPACES AT THE MODESTO CITY-COUNTY AIRPORT

BE IT HEREBY RESOLVED by the Council of the City of Modesto
revised
that the/agreement between the City of Modesto and John F. Gottschalk,
dba Gottschalk Flight Center
for Tie-Down Spaces at the Modesto City-County Airport

be, and it is hereby approved.

BE IT FURTHER RESOLVED that the execution of said/agreement
revised
by the designated city officials be authorized.

The foregoing resolution was introduced at a regular meeting of the Council of the City of Modesto held on the 1st day of July, 1974, by Councilman Dunlap, who moved its adoption, which motion being duly seconded by Councilman Kullijian, was upon roll call carried and the resolution adopted by the following vote:

AYES: Councilmen: Dunlap, Elliott, Kullijian, Mensinger,
Simon, Mayor Davies
NOES: Councilmen: None
ABSENT: Councilmen: Newton

ATTEST:


W. T. CHYNOWETH, City Clerk

MODESTO CITY COUNCIL
RESOLUTION NO. 74-548

REVISED

A RESOLUTION APPROVING/AGREEMENT BETWEEN THE CITY OF MODESTO AND
PHILLIP HENDLEY FOR TIE-DOWN SPACES AT THE MODESTO CITY-COUNTY
AIRPORT

BE IT HEREBY RESOLVED by the Council of the City of Modesto
revised
that the/ agreement between the City of Modesto and Phillip Hendley

for Tie-Down Spaces at the Modesto City-County Airport

be, and it is hereby approved.

BE IT FURTHER RESOLVED that the execution of said/ agreement
revised
by the designated city officials be authorized.

The foregoing resolution was introduced at a regular meeting
of the Council of the City of Modesto held on the 1st day of
July , 19 74 , by Councilman Dunlap , who moved its
adoption, which motion being duly seconded by Councilman Kullijian ,
was upon roll call carried and the resolution adopted by the follow-
ing vote:

AYES: Councilmen: Dunlap, Elliott, Kullijian, Mensinger,
Simon, Mayor Davies
NOES: Councilmen: None
ABSENT: Councilmen: Newton

ATTEST: 
W. T. CHYNOWETH, City Clerk

MODESTO CITY COUNCIL
RESOLUTION NO. 74-549

REVISED

A RESOLUTION APPROVING/AGREEMENT BETWEEN THE CITY OF MODESTO AND ELISE D. SCHNEIDER, DBA SILVAIR AVIATION, FOR AIRPORT FIXED-BASE OPERATOR LEASE AT THE MODESTO CITY-COUNTY AIRPORT

BE IT HEREBY RESOLVED by the Council of the City of Modesto
revised
that the/agreement between the City of Modesto and Elise D. Schneider,
dba Silvair Aviation
for Airport Fixed-Base Operator Lease at the Modesto City-County
Airport

be, and it is hereby approved.

BE IT FURTHER RESOLVED that the execution of said/agreement
revised
by the designated city officials be authorized.

The foregoing resolution was introduced at a regular meeting
of the Council of the City of Modesto held on the 1st day of
July , 1974, by Councilman Dunlap , who moved its
adoption, which motion being duly seconded by Councilman Kullijian ,
was upon roll call carried and the resolution adopted by the follow-
ing vote:

AYES: Councilmen: Dunlap, Elliott, Kullijian, Mensinger,
Simon, Mayor Davies
NOES: Councilmen: None
ABSENT: Councilmen: Newton

ATTEST:


W. T. CHYNOWETH, City Clerk

MODESTO CITY COUNCIL
RESOLUTION NO. 74-550

A RESOLUTION OF INTENTION OF THE COUNCIL OF THE
CITY OF MODESTO TO CALL A SPECIAL ELECTION TO
ANNEX TERRITORY TO THE CITY OF MODESTO.
(SHERWOOD FOREST ADDITION)

WHEREAS, on the 1st day of July, 1974, a
petition proposing that the following described new territory, to
wit, Sherwood Forest Addition, be annexed to the
City of Modesto, was duly received by the Council of the City of
Modesto, and

WHEREAS, said petition is signed by not less than one-
fourth (1/4) of the qualified electors residing within said
described territory as shown by the County registration of voters,
and

WHEREAS, said petition contains said description of the
said new territory proposed to be annexed to said City of Modesto,

NOW, THEREFORE, it is hereby resolved that it is the
intention of this Council to call a special election for the pur-
pose of submitting to the electors residing within the hereinafter
described territory the question whether or not said described
territory should be annexed to said City of Modesto, and the
property therein subjected to taxation after annexation equally
with the property within the City, to pay the bonded indebtedness
of the City of Modesto for the acquisition, construction or com-
pletion of municipal improvements outstanding or authorized at the
date of the first publication of the notice of the election. Said
territory is described as attached hereto.

Said territory shall be designated and referred to upon
election ballots as Sherwood Forest Addition.

Any person owning real property within the said described
territory may appear before the Council of the City of Modesto on
the 22nd day of July, 1974, at the hour of 7:50
o'clock P.M., at the Council Chambers located in the City Hall,
801 - 11th Street, Modesto, California, concerning written protest
against the annexation filed pursuant to Government Code Section 35120.

The foregoing resolution was introduced at a regular meeting of the Council of the City of Modesto held on the 1st day of July, 1974, by Councilman Dunlap, who moved its adoption, which motion being duly seconded by Councilman Kullijian, was upon roll call carried and the resolution adopted by the following vote:

AYES: Councilmen: Dunlap, Elliott, Kullijian, Mensinger, Simon, Mayor Davies

NOES: Councilmen: None

ABSENT: Councilmen: Newton

ATTEST: W. T. Chynoweth
W. T. CHYNOWETH, City Clerk

(SEAL)

APPROVED AS TO FORM:

By Elwyn L. Johnson
ELWYN L. JOHNSON, City Attorney

APPROVED AS TO DESCRIPTION:

By Rod Campbell
Public Works Department JLC
7-1-74

SHERWOOD FOREST ADDITION

All that real property in the State of California, County of Stanislaus, being a portion of the Southwest quarter of Section 9, Township 3 South, Range 9 East, Mount Diablo Base and Meridian, described as follows:

Beginning at a point on the existing City Limits as established by the Northwestern corner of the CLAREMONT NO. 2 ADDITION (275), as per description filed August 4, 1971, as Instrument 29023, Stanislaus County Records, said point also being the Southeastern corner of the McHENRY-SYLVAN ADDITION (276), as per description filed October 15, 1971, as Instrument 39501, Stanislaus County Records, said point also being the interior quarter section corner of said Section 9; thence along the existing City Limits on the Western line of said Addition (275) and the North-South quarter section line of Section 9, South $00^{\circ}46'00''$ East, 1480.10 feet, to the Northwestern corner of the CRESTWOOD TERRACE NO. 2 ADDITION (162), as per description filed March 24, 1964, as Instrument 11958, Stanislaus County Records; thence continuing along the existing City Limits on the Western line of said Addition (162) and said North-South quarter section line, South $00^{\circ}46'00''$ East, 1161.02 feet, to a point on the Northern line of the SHERWOOD MANOR ADDITION (94), as per description filed July 15, 1959, as Instrument 20526, Stanislaus County Records, said point also being the South quarter section corner of Section 9; thence along the existing City Limits on said Northern line of Addition (94), and the section line common to Sections 9 and 16, North $89^{\circ}30'00''$ West, 464.07 feet, to a point on the Eastern line of the HARTE TRACT ADDITION (223), as per description filed October 18, 1968, as Instrument 33012, Stanislaus County Records; thence continuing along the existing City Limits on said Eastern line of Addition (223), North $00^{\circ}39'30''$ West, 20.00 feet, to the Northeastern corner of Addition (223); thence continuing along the existing City Limits on the Northern line of Addition (223), said line being the Northern line of a public road known as Rumble Road, North $89^{\circ}30'00''$ West, 854.23 feet, to a point on an Eastern line of the CROCCO ADDITION (171), as per description filed March 17, 1965, as Instrument 10620, Stanislaus County Records; thence continuing along the existing City Limits on said Eastern line of Addition (171), said line being a Western line of SHERWOOD FOREST Subdivision, as per map filed August 13, 1956 in Volume 18 of Maps, Page 56, Stanislaus County Records, North $00^{\circ}47'00''$ West, 895.13 feet, to the Northeastern corner of Addition (171); thence along the existing City Limits on the Northern line of Addition (171) and a Southern line of said Sherwood Forest Subdivision, North $89^{\circ}23'20''$ West, 1129.00 feet, to a Southeastern corner of the McHENRY ADDITION (241), as per description filed October 9, 1969, as Instrument 33951, Stanislaus County Records; thence along the existing City Limits on an Eastern line of said Addition (241), North $00^{\circ}47'30''$ West, 395.50 feet, to a Northern line of said Addition (241), said line being the center line of a 60.00 foot public road known as Robin Hood Drive, said line also being a non-tangent curve from which point a radial line bears South $11^{\circ}42'15''$ West; thence along the existing City Limits on said curve concave to the South, having a Radius of 670.00 feet, a Central Angle of $11^{\circ}05'35''$, and an Arc Length of 129.72 feet; thence continuing along the existing City Limits on a Northern line of Addition (241) and said center line of Robin Hood Drive, North $89^{\circ}23'20''$ West, 61.11 feet, to the center line of a public road known as McHenry Avenue, said line also being the West line of Section 9; thence leaving the existing City Limits and along said West line, North $00^{\circ}47'30''$ West, 876.92 feet, to the Southeastern corner of the STANDIFORD ADDITION (264), as per description filed November 3, 1970, as Instrument 36118, Stanislaus County Records; thence along an Eastern line of said Addition (264) and continuing along said section line and center line of McHenry Avenue, North $00^{\circ}47'30''$ West, 448.44 feet, to the Northeastern corner of Addition (264), said point also being the Southwestern corner of the McHENRY-SYLVAN ADDITION (276), said point also being the West Quarter corner of said Section 9 and on the center line of a public road known as Sylvan Avenue, said line also being the East-West quarter section line of Section 9; thence along the Southern line of Addition (276), South $89^{\circ}17'04''$ East, 2638.17 feet, to the point of beginning, containing 130.279 Acres, more or less.

MODESTO CITY COUNCIL
RESOLUTION NO. 74-551

A RESOLUTION SETTING THE TIME AND PLACE FOR A PUBLIC HEARING BEFORE THE COUNCIL OF THE CITY OF MODESTO ON A PROPOSED AMENDMENT TO section 8-3-9 OF THE ZONING MAP (Standiford East of Columbine)

WHEREAS, the Modesto City Planning Commission held a public hearing on June 18, 1974, in the Council Chambers, City Hall, for the purpose of considering an amendment to Section 8-3-9 of the Zoning Map to re-classify from Exclusive Agricultural and Recreational Zone, A-R, to One-Family Residential Zone, R-1, property located on the north side of Standiford Ave. east of Columbine Drive the following described property:

All of Parcel "A" as shown on the map filed April 30, 1968, in Book 5 of Parcel Maps at Page 62, Instrument No. 13298 in the Stanislaus County Records.

Including also, the northerly 45 feet of Standiford Avenue immediately adjacent to the south line of said Parcel "A".

and

WHEREAS, the said Planning Commission after hearing evidence both oral and documentary on the proposed amendment, adopted Resolution No. 74-106 recommending to the Council that rezoning of the property described above is required by public necessity, convenience and general welfare;

NOW, THEREFORE, BE IT RESOLVED by the Council of the City of Modesto that a public hearing on the proposed amendment to Section 8-3-9 of the Zoning Map be set for July 22, 1974 at 4:40 P.M. in the Council Chambers, City Hall, 801 11th Street, Modesto, California, to consider the proposed rezoning as recommended by the Modesto City Planning Commission.

The foregoing resolution was introduced at a regular meeting of the Council of the City of Modesto held on the 1st day of July, 1974, by Councilman Dunlap, who moved its adoption, which motion being duly seconded by Councilman Kullijian, was upon roll call carried and the resolution adopted by the following vote:

AYES: Councilmen: Dunlap, Elliott, Kullijian, Mensinger,
Simon, Mayor Davies

NOES: Councilmen: None

ABSENT: Councilmen: Newton

ATTEST: W. T. Chynoweth
W. T. CHYNOWETH, City Clerk

MODESTO CITY COUNCIL
RESOLUTION NO. 74-552

A RESOLUTION SETTING THE TIME AND PLACE FOR A PUBLIC HEARING BEFORE THE COUNCIL OF THE CITY OF MODESTO ON A PROPOSED AMENDMENT TO SECTION 8-3-9 OF THE ZONING MAP, WEST SIDE OF McHENRY, BOTH SIDES OF UNION AVENUE

WHEREAS, the Modesto City Planning Commission held a public hearing on June 18, 1974, in the Council Chambers, City Hall, for the purpose of considering an amendment to Section 8-3-9 of the zoning map to rezone from Exclusive Agricultural and Recreational Zone, A-R, to One-Family Residential Zone, R-1, property located on the west side of McHenry Avenue and on both sides of Union Avenue the following described property:

SEE EXHIBIT "A" ATTACHED

and

WHEREAS, the said Planning Commission after hearing evidence both oral and documentary on the proposed amendment, adopted Resolution No. 74-105 recommending to the Council that rezoning of the property described above is required by public necessity, convenience and general welfare;

NOW, THEREFORE, BE IT RESOLVED by the Council of the City of Modesto that a public hearing on the proposed amendment to Section 8-3-9 of the Zoning Map be set for July 22, 1974 at 7:45 P.M. in the Council Chambers, City Hall, 801 11th Street, Modesto, California, to consider the proposed rezoning as recommended by the Modesto City Planning Commission.

The foregoing resolution was introduced at a regular meeting of the Council of the City of Modesto held on the 1st day of July, 1974, by Councilman Dunlap, who moved its adoption, which motion being duly seconded by Councilman Kullijian, was upon roll call carried and the resolution adopted by the following vote:

AYES: Councilmen: Dunlap, Elliott, Kullijian, Mensinger,
Simon, Mayor Davies

NOES: Councilmen: None

ABSENT: Councilmen: Newton

ATTEST:


W. T. CHYNOWETH, City Clerk

Parcel 1

All of Parcel "D" as shown on the map filed May 25, 1973, in Book 17 of Parcel Maps at Page 3, Instrument No. 51335 in the Stanislaus County Records.

Including also, the southerly 30 feet of Union Avenue immediately adjacent to the north line of said Parcel "D".

Including also, the westerly 55 feet of McHenry Avenue immediately adjacent to the above described property.

Parcel II

All of the westerly 366.5 feet of Parcel "B" as shown on the map filed May 25, 1973 in Book 17 of Parcel Maps at Page 3, Instrument No. 51335 in the Stanislaus County Records.

MODESTO CITY COUNCIL
RESOLUTION NO. 74-553

A RESOLUTION APPROVING PLANS AND SPECIFICATIONS AND AUTHORIZING CALL FOR BIDS FOR FURNISHING ONE NEW ANIMAL CONTROL BODY (POUND UNIT) AND INSTALLING ON CITY-FURNISHED CAB-CHASSIS

BE IT HEREBY RESOLVED by the Council of the City of Modesto as follows:

SECTION 1. The plans and specifications for furnishing one new animal control body (pound unit) and installing on City-furnished cab-chassis copies of which are on file, are hereby accepted and approved.

SECTION 2. The City Clerk is hereby authorized to call for public competitive sealed bids for the above named project, to be opened in the office of the City Clerk, 801 11th Street, in the City of Modesto, on July 23, 1974 at 2:00 P.M. and the City Clerk is hereby directed to give notice inviting such sealed bids in the time, form, and manner provided by law.

SECTION 3. After the bids are opened, they shall be tabulated and analyzed and a report submitted to the Council at its next regular meeting.

The foregoing resolution was introduced at a regular meeting of the Council of the City of Modesto held on the 8th day of July, 1974, by Councilman Dunlap, who moved its adoption, which motion being duly seconded by Councilman Mensinger, was upon roll call carried and the resolution adopted by the following vote:

AYES: Councilmen: Dunlap, Elliott, Kullijian, Mensinger,
Mayor Davies
NOES: Councilmen: None
ABSENT: Councilmen: Newton, Simon

ATTEST:


W. T. CHYNOWETH, City Clerk

MODESTO CITY COUNCIL
RESOLUTION NO. 74-554

A RESOLUTION ACCEPTING THE CONSTRUCTION OF STREET LIGHT MODERNIZATION
PHASE V 1972-73 (Industrial Electrical Co.)

WHEREAS, a report has been filed by the Director of Public Works that the construction of Street Light Modernization Phase V 1972-73 has been completed by Industrial Electrical Co.

in accordance with the contract agreement dated September 17, 1973.

NOW, THEREFORE, BE IT RESOLVED that the construction of Street Light Modernization Phase V 1972-73 be accepted from said contractor, Industrial Electrical Co.

that notice of completion be filed with the Recorder of Stanislaus County and that payment of amounts due in the amount of \$171,994.80 as provided in the contract, be authorized.

The foregoing resolution was introduced at a regular meeting of the Council of the City of Modesto held on the 8th day of July, 1974, by Councilman Dunlap, who moved its adoption, which motion being duly seconded by Councilman Mensinger, was upon roll call carried and the resolution adopted by the following vote:

AYES: Councilmen: Dunlap, Elliott, Kullijian, Mensinger,
Mayor Davies
NOES: Councilmen: None
ABSENT: Councilmen: Newton, Simon

ATTEST:


W. T. CHYNOWETH, City Clerk

MODESTO CITY COUNCIL
RESOLUTION NO. 74-555

A RESOLUTION ACCEPTING THE CONSTRUCTION OF REPLACEMENT OF STREET LIGHT CIRCUIT AT STATION #5 (Industrial Electrical Co.)

WHEREAS, a report has been filed by the Director of Public Works that the construction of Replacement of Street Light Circuit at Station #5 has been completed by Industrial Electrical Co.

in accordance with the contract agreement dated November 26, 1973.

NOW, THEREFORE, BE IT RESOLVED that the construction of Replacement of Street Light Circuit at Station #5 be accepted from said contractor, Industrial Electrical Co.

that notice of completion be filed with the Recorder of Stanislaus County and that payment of amounts due in the amount of \$8,970.00 as provided in the contract, be authorized.

The foregoing resolution was introduced at a regular meeting of the Council of the City of Modesto held on the 8th day of July, 1974, by Councilman Dunlap, who moved its adoption, which motion being duly seconded by Councilman Mensinger, was upon roll call carried and the resolution adopted by the following vote:

AYES: Councilmen: Dunlap, Elliott, Kullijian, Mensinger, Mayor Davies
NOES: Councilmen: None
ABSENT: Councilmen: Newton, Simon

ATTEST:


W. T. CHYNOWETH, City Clerk

MODESTO CITY COUNCIL
RESOLUTION NO. 74-556

A RESOLUTION WAIVING FORMAL BID PROCEDURE AND AUTHORIZING PAYMENT
FOR REPAIR OF HI-RANGER

WHEREAS, a regular safety check is run on the Hi-Ranger equipment operated by the City; and

WHEREAS, a safety check of the Hi-Ranger was arranged in April, 1974, at an estimated cost of \$3,000; and

WHEREAS, the safety check revealed that one of the main gears in the turn-table was broken and beyond repair; and

WHEREAS, the cost of the safety check, including repair of the gear, resulted in a cost of \$5,703.03, which exceeds the sum of \$3,500 specified in Section 8-3.06 of the Municipal Code as the amount that can be expended without waiver of formal bid procedure.

NOW, THEREFORE, BE IT RESOLVED by the Council of the City of Modesto as follows:

1. Formal bid procedure for the safety check and repair of the City's Hi-Ranger is hereby waived.
2. Cost of the repair of the Hi-Ranger and safety check in the amount of \$5,703.03 is hereby approved.

The foregoing resolution was introduced at a regular meeting of the Council of the City of Modesto held on the 8th day of July, 1974, by Councilman Dunlap, who moved its adoption, which motion being duly seconded by Councilman Mensinger, was upon roll call carried and the resolution adopted by the following vote:

AYES: Councilmen: Dunlap, Elliott, Kullijian, Mensinger,
Mayor Davies

NOES: Councilmen: None

ABSENT: Councilmen: Newton, Simon

ATTEST:


W. T. CHYNOWETH, City Clerk

MODESTO CITY COUNCIL
RESOLUTION NO. 74-557

A RESOLUTION DECLARING THAT A MAJORITY PROTEST HAS NOT BEEN MADE AGAINST THE ANNEXATION OF CERTAIN INHABITED TERRITORY TO THE CITY OF MODESTO KNOWN AS North Tully No. 1 Addition AND DECLARING THE INTENTION OF THE COUNCIL TO PROCEED WITH THE ANNEXATION OF SAID TERRITORY.

WHEREAS, by Resolution No. 74-434, adopted on June 3, 1974, the Council declared its intention to call a special election for the purpose of submitting to the electors residing within the hereinafter described territory the question whether or not said described territory should be annexed to said City of Modesto, and the property therein subjected to taxation after annexation equally with the property within the City, to pay the bonded indebtedness of the City of Modesto for the acquisition, construction or completion of municipal improvements outstanding or authorized at the date of the first publication of the notice of the election, and

WHEREAS, by said Resolution No. 74-434, the Council fixed the 8th day of July, 1974, at the hour of 7:30 o'clock P.M., in the Council Chambers at the City Hall, located at 801 - 11th Street in the City of Modesto as the time and place for hearing protests against said annexation, and

WHEREAS, the City Clerk has caused a copy of said Resolution No. 74-434 to be published in The Modesto Bee, a newspaper of general circulation, published in the City of Modesto, as required by Section 35119 of the Government Code, and

WHEREAS, the City Clerk has given notice to all persons legally entitled thereto, in the manner required by law, and

WHEREAS, notice has been duly given of said hearing and no person owning real property within such territory appeared at said time and place to protest said annexation and no written protests were filed against the annexation prior to the hour set for hearing objections to the election,

NOW, THEREFORE, BE IT RESOLVED by the Council of the City of Modesto that it hereby declares that a majority protest against

the proposed annexation of said North Tully No. 1 Addition
has not been made and hereby declares its intention to proceed
with the annexation of said territory, which is more particularly
described as attached hereto.

The foregoing resolution was introduced at a regular
meeting of the Council of the City of Modesto held on the 8th
day of July, 1974, by Councilman Elliott,
who moved its adoption, which motion being duly seconded by
Councilman Kullijian, was upon roll call carried and the
resolution adopted by the following vote:

AYES: Councilmen: Dunlap, Elliott, Kullijian, Mensinger,
Mayor Davies

NOES: Councilmen: None

ABSENT: Councilmen: Newton, Simon

ATTEST: W. T. Chynoweth
W. T. CHYNOWETH, City Clerk

(SEAL)

APPROVED AS TO FORM:

By Elwyn L. Johnson
ELWYN L. JOHNSON, City Attorney

APPROVED AS TO DESCRIPTION:

By Ros Campbell
Public Works Department JCC
7-8-74

All that real property in the State of California, County of Stanislaus, being a portion of the Northeast quarter of Section 7, Township 3 South, Range 9 East, Mount Diablo Base and Meridian, described as follows:

Beginning at a point on the existing City Limits as established by the Northwestern corner of the STANDIFORD-TULLY NO. 1 ADDITION (309), as per description filed August 28, 1973, as Instrument 8127, Stanislaus County Records, said point being on the East line of Section 7, said point also being the center line of a 40 foot public road known as Tully Road; thence along the existing City Limits on a Western line of ADDITION (309), South $01^{\circ}14'15''$ East, 939.78 feet, to a point on the Northern line of Hetch Hetchy Right of Way and said point also being on a Northwestern line of ADDITION (309); thence along the existing City Limits on the Northern line of said ADDITION (309), South $69^{\circ}20'10''$ West, 525.60 feet, to a Northwestern corner of ADDITION (309); thence leaving the existing City Limits and along the Southern line of Palamino Estates, as per map filed February 9, 1972, in Volume 23 of Maps, Page 64, Stanislaus County Records, South $69^{\circ}20'10''$ West, 166.27 feet, to a point on a Southeastern corner of said Palamino Estates; thence along the Southern line of said Palamino Estates, North $89^{\circ}24'23''$ West, 86.46 feet, to the Southwestern corner of said Palamino Estates; thence along the Western line of said Palamino Estates, North $01^{\circ}13'45''$ West, 1191.52 feet, to the Northwestern corner of said Palamino Estates, said point also being on the Southern line of Modesto Irrigation District Lateral No. 6 Right of Way; thence along said Southern line and along the Northern line of Palamino Estates, South $89^{\circ}20'45''$ East, 739.13 feet, to the point of beginning, containing 18.323 Acres, more or less.

MODESTO CITY COUNCIL
RESOLUTION NO. 74-558

A RESOLUTION CALLING A SPECIAL ELECTION TO BE HELD ON THE 5th DAY OF NOVEMBER, 1974, PERTAINING TO THE ANNEXATION OF NORTH TULLY NO. 1 ADDITION TO THE CITY OF MODESTO.

WHEREAS, by Resolution No. 74-434, the Council of the City of Modesto declared its intention to call a special election in certain inhabited territory contiguous to said City for the purpose of submitting to the electors residing within the hereinafter described territory the question whether or not said described territory should be annexed to said City of Modesto, and the property therein subjected to taxation after annexation equally with the property within the City, to pay the bonded indebtedness of the City of Modesto for the acquisition, construction or completion of municipal improvements outstanding or authorized at the date of the first publication of the notice of the election, and

WHEREAS, a copy of said resolution was published as required by law, and

WHEREAS, at the time not later than the hour set by said resolution for hearing objections to the proposed election, written protests were not made by the owners of one-half (1/2) of the value of the territory proposed to be annexed as shown by the last equalized assessment roll or by public and private owners equal to one-half (1/2) of the value of the territory proposed to be annexed, and

WHEREAS, the voter registration affidavits on file in the elections department of the Stanislaus County Clerk show that there are thirty or less registered voters in the territory proposed to be annexed, and

WHEREAS, all proceedings have been had in accordance with said resolution and the Annexation Act of 1913, as amended, reference thereto hereby being made for further particulars,

NOW THEREFORE, BE IT RESOLVED by the Council of the City of Modesto as follows:

SECTION 1. ELECTION CALLED. A special election is hereby called to be held on the 5th day of November, 1974, in the territory hereinafter described and proposed to be annexed to the City of Modesto, for the purpose of submitting to the qualified electors residing in said territory the question whether or not such territory shall be annexed to, incorporated in, and made a part of said City of Modesto, and whether or not the property in said territory shall, after such annexation, be subjected to taxation after annexation equally with the property within the City of Modesto to pay the bonded indebtedness of the City of Modesto for the acquisition, construction or completion of municipal improvements outstanding or authorized at the date of the first publication of the notice of the election.

Said territory is described as attached hereto.

SECTION 2. VOTING. There will be no polling place open in the special precinct established for this election. Qualified electors shall vote by absent voter ballot or vote at the Office of the Clerk of the City of Modesto located on the first floor of the City Hall, 801 Eleventh Street, Modesto, California, between the hours of 8:00 A. M. and 5:00 P. M. on election day.

SECTION 3. FORM OF BALLOT. On the ballots to be used at said election, in addition to any other matter required by law to be printed thereon, shall be printed the statement: "Shall the North Tully No. 1 Addition be annexed to, incorporated in, and made a part of the City of Modesto, and the property therein be subjected to taxation after annexation equally with the property within the City to pay the bonded indebtedness of the City of Modesto for the acquisition, construction or completion of municipal improvements outstanding or authorized at the date of the first publication of the notice of the election?"

On the ballots, opposite the above-mentioned statement there shall be printed the words, "Yes" and "No", and to the right

of each of these last two (2) words, there shall be a voting square. If an elector shall stamp a cross (+) in the voting square after the printed word "Yes", the vote of such elector shall be counted in favor of the annexation of said territory to the City of Modesto; and if an elector shall stamp a cross (+) in the voting square after the printed word "No", the vote of such elector shall be counted against such annexation.

In all particulars not herein recited, said election shall be held in conformity, as near as may be, with the laws of the State of California concerning general elections, and the said Annexation Act of 1913, as amended.

SECTION 4. PRECINCT AND PRECINCT OFFICERS. (a) For the purpose of said election, there is hereby established in said territory described herein one special voting precinct to be known and described as follows:

Special Election Precinct No. 1

Said special election precinct has been established by utilizing a portion of the county election precinct which encompasses said territory as established by the orders or resolutions of the Board of Supervisors of Stanislaus County, California, now in force for county election purposes, which said orders or resolutions now on file are hereby referred to and by such reference made a part hereof for greater certainty and a more particular description of the boundaries thereof in the following manner (said precinct so established by said Board of Supervisors being herein referred to as the "county election precinct", except as hereinafter amended.)

That portion of the county election precinct designated by said Board of Supervisors as COFFEE 9 Precinct, encompassing the hereinafter described territory, is hereby established as Special Election Precinct No. 1.

There being no polling place to be open in said Special Election Precinct No. 1, no officers are required to constitute a Board of Election for such precinct.

SECTION 5. CANVASS OF BALLOTS. The returns of the election shall be made out and signed by the City Clerk and deposited in the office of the City Clerk, together with the ballots cast at the election; and the City Clerk is hereby ordered to and shall canvass said returns at his office in the City Hall, Modesto, California, pursuant to the Elections Code of the State of California, Sections 22930.5 and 22932.5. Upon completion of the canvass, the City Clerk shall certify the results of the election to the Council and the Council shall meet at its usual meeting place and confirm said canvass by the City Clerk on November 12, 1974, at the hour of 7:30 o'clock P. M. and declare the results of the election.

SECTION 6. SCHOOL DISTRICT BOUNDARIES. No change in school district boundaries shall be effected by reason of the annexation of the hereinabove described area to the City of Modesto.

SECTION 7. EFFECTIVE DATE OF ANNEXATION. If annexation of said territory is completed, it shall be a part of the City of Modesto for all purposes on November 16, 1974.

SECTION 8. NOTICE OF SAID SPECIAL ELECTION. The City Clerk shall cause a notice of said special election to be published as required by said Annexation Act of 1913, as amended, at least once a week during the four (4) weeks prior to the date of the election in The Riverbank News, a newspaper of general circulation, printed and published outside the City of Modesto but in the County of Stanislaus, State of California.

The foregoing resolution was introduced at a regular meeting of the Council of the City of Modesto held on the 8th day of

July, 1974, by Councilman Elliott, who moved its adoption, which motion being duly seconded by Councilman Kullijian, was upon roll call carried and the resolution adopted by the following vote:

AYES: Councilmen: Dunlap, Elliott, Kullijian, Mensinger and Mayor Davies

NOES: Councilmen: None

ABSENT: Councilmen: Newton and Simon

ATTEST: W. T. Chynoweth
W. T. CHYNOWETH, City Clerk

(SEAL)

APPROVED AS TO FORM:

BY Elwyn L. Johnson
ELWYN L. JOHNSON, City Attorney

APPROVED AS TO DESCRIPTION:

BY Bob Campbell
Public Works Department

*Refiled
7-11-74*

All that real property in the State of California, County of Stanislaus, being a portion of the Northeast quarter of Section 7, Township 3 South, Range 9 East, Mount Diablo Base and Meridian, described as follows:

Beginning at a point on the existing City Limits as established by the Northwestern corner of the STANDIFORD-TULLY NO. 1 ADDITION (309), as per description filed August 28, 1973, as Instrument 8127, Stanislaus County Records, said point being on the East line of Section 7, said point also being the center line of a 40 foot public road known as Tully Road; thence along the existing City Limits on a Western line of ADDITION (309), South $01^{\circ}14'15''$ East, 939.78 feet, to a point on the Northern line of Hetch Hetchy Right of Way and said point also being on a Northwestern line of ADDITION (309); thence along the existing City Limits on the Northern line of said ADDITION (309), South $69^{\circ}20'10''$ West, 525.60 feet, to a Northwestern corner of ADDITION (309); thence leaving the existing City Limits and along the Southern line of Palamino Estates, as per map filed February 9, 1972, in Volume 23 of Maps, Page 64, Stanislaus County Records, South $69^{\circ}20'10''$ West, 166.27 feet, to a point on a Southeastern corner of said Palamino Estates; thence along the Southern line of said Palamino Estates, North $89^{\circ}24'23''$ West, 86.46 feet, to the Southwestern corner of said Palamino Estates; thence along the Western line of said Palamino Estates, North $01^{\circ}13'45''$ West, 1191.52 feet, to the Northwestern corner of said Palamino Estates, said point also being on the Southern line of Modesto Irrigation District Lateral No. 6 Right of Way; thence along said Southern line and along the Northern line of Palamino Estates, South $89^{\circ}20'45''$ East, 739.13 feet, to the point of beginning, containing 18.323 Acres, more or less.

MODESTO CITY COUNCIL
RESOLUTION NO. 74-559

A RESOLUTION ORDERING THE WORK OF CONSTRUCTION OF
IMPROVEMENTS ALONG CERTAIN STREETS IN THE CITY OF
MODESTO (Curbs, gutters and/or sidewalks)

WHEREAS, Chapter 27 of Part 3 of Division 7 of the Streets and Highways Code of the State of California establishes a procedure pursuant to which the construction of certain improvements may be required, and

WHEREAS, the Council, did, on June 17, 1974, adopt its Resolution No. 74-487, ordering the installation of certain improvements along certain streets in the City of Modesto, as provided therein, and directing the Superintendent of Streets to give notice requiring the construction of such improvements, and

WHEREAS, the Council did by said resolution, set the 8th day of July, 1974, at 7:40 o'clock P.M., in the Council Chambers, as the time and place for a hearing for the purpose of passing upon objections or protests, if any, which may be raised by the property owners or other interested persons relating to the proposed work, and

WHEREAS, the Superintendent of Streets has caused notices to be given as directed by said Resolution No. 74-487, and

WHEREAS, at the time set for hearing the protests and objections, if any, to the proposed work, the said Council proceeded to hear the same,

NOW, THEREFORE, BE IT RESOLVED by the Council of the City of Modesto as follows:

SECTION 1. All protests and objections of any kind or nature whatsoever to the proposed work as set forth in the notices which are attached hereto, and incorporated by reference herein, are hereby overruled or denied.

SECTION 2. The Superintendent of Streets is hereby directed to proceed with the project as to the properties described in the attached notices in accordance with the provisions of Resolution No. 74-487 and Chapter 27, Part 3, of Division 7 of the Streets and Highways Code of the State of California.

The foregoing resolution was introduced at a regular meeting of the Council of the City of Modesto held on the 8th day of July, 1974, by Councilman Elliott, who moved its adoption, which motion being duly seconded by Councilman Kullijian, was upon roll call carried and the resolution adopted by the following vote:

AYES: Councilmen: Dunlap, Elliott, Kullijian, Mensinger,
Simon, Mayor Davies
NOES: Councilmen: None
ABSENT: Councilmen: Newton

ATTEST:

W. T. Chynoweth
W. T. CHYNOWETH, City Clerk

PROJECT NO. 74/02-04, 05, 06

- A. Curb and sidewalk at 2301 Coffee Road, a portion of Block 12937.
(Marion W. Clark)
- B. Curb and sidewalk at 2305 Coffee Road, a portion of Block 12937.
(Lillian Knutson)
- C. Curb and sidewalk at 2317 Coffee Road, a portion of Block 12937.
(Elsie May Peebler)

MODESTO CITY COUNCIL
RESOLUTION NO. 74-560

A RESOLUTION APPROVING AGREEMENT BETWEEN THE CITY OF MODESTO AND
MODESTO JUNIOR COLLEGE FOR WORK-STUDY PROGRAM FOR COLLEGE STUDENTS

BE IT HEREBY RESOLVED by the Council of the City of Modesto
that the agreement between the City of Modesto and Modesto Junior
College
for Work-Study Program for college students

be, and it is hereby approved.

BE IT FURTHER RESOLVED that the execution of said agreement
by the designated city officials be authorized.

The foregoing resolution was introduced at a regular meeting
of the Council of the City of Modesto held on the 8th day of
July , 1974, by Councilman Dunlap , who moved its
adoption, which motion being duly seconded by Councilman Mensinger ,
was upon roll call carried and the resolution adopted by the follow-
ing vote:

AYES:	Councilmen:	Dunlap, Elliott, Kullijian, Mensinger, Mayor Davies
NOES:	Councilmen:	None
ABSENT:	Councilmen:	Newton, Simon

ATTEST:


W. T. CHYNOWETH, City Clerk

MODESTO CITY COUNCIL
RESOLUTION NO. 74-561

A RESOLUTION REVISING THE POSITION CLASSIFICATION PLAN FOR
THE CITY OF MODESTO.

WHEREAS, a Position Classification Plan was adopted by Resolution No. 67-66 pursuant to Rule 2 of the Personnel Rules and Regulations of the City of Modesto, and

WHEREAS, the City Manager has recommended to the Council an amendment to the Position Classification Plan, and

WHEREAS, Rule 2.2 of the City of Modesto Personnel Rules provides that revisions to the classification plan shall be effective upon adoption by resolution of the City Council,

NOW, THEREFORE, BE IT RESOLVED by the Council of the City of Modesto as follows:

SECTION 1. The Position Classification Plan of the City of Modesto is hereby amended to create new classifications as follows:

CLASSIFICATIONS CREATED

Service Division Superintendent
Industrial Waste Inspector
Public Services Inspector
Key Punch Operator

SECTION 2. The specifications for the classifications created, as shown on the attached Exhibit "A", Exhibit "B", Exhibit "C" and Exhibit "D" which are hereby made a part of this resolution by reference, are hereby approved and made a part of the Position Classification Plan.

The foregoing resolution was introduced at a regular meeting of the Council of the City of Modesto held on the 8th day of July, 1974, by Councilman Dunlap, who moved its adoption, which being duly seconded by Councilman Mensinger, was upon roll call carried and the resolution adopted by the following vote:

AYES: Councilmen: Dunlap, Elliott, Kullijian, Mensinger, Mayor Davies

NOES: Councilmen: None

ABSENT: Councilmen: Newton, Simon

ATTEST


W. T. CHYNOWETH, City Clerk

(SEAL)

APPROVED AS TO FORM:

By 
ELWYN L. JOHNSON, City Attorney

SERVICE DIVISION SUPERINTENDENT

Definition

Under general direction, to be responsible for the activities of the Public Works Service Division; and to do related work as required.

Typical Tasks

Develops division policies and procedures, secures necessary approvals, and directs the activities of employees in carrying out the program; supervises the assignment and dispatching of city equipment; plans and supervises a complete program of preventive maintenance for all equipment; checks equipment in the field to assure that required practices are being followed; advises on equipment replacement and assists in developing specifications for equipment; directs the central receipt, storage, control, and issuance of public works materials, supplies, and tools; supervises the central equipment maintenance and repair shop, and authorizes repairs to be made in private shops; keeps records and prepares reports; trains and evaluates work of subordinate employees.

Employment Standards

Any combination of training and experience equivalent to completion of the twelfth grade and five years of experience in the maintenance and operation of construction and maintenance equipment.

Desirable Qualifications

Knowledge of the equipment, materials, methods, and procedures used in public works construction and maintenance; knowledge of the methods, equipment, materials, and tools of the automotive mechanic and equipment repair trade; knowledge of approved stores and inventory control systems; ability to plan and develop a system of preventive maintenance; ability to establish and maintain a system of equipment assignment which best coordinates available resources with operating units' needs; ability to plan, lay out, and supervise the work of subordinates; ability to establish and maintain effective working relationships with other supervisors and city employees; ability to maintain records and to prepare regular and special reports.

City of Modesto
1974

EXHIBIT "A"

INDUSTRIAL WASTE INSPECTOR

Definition

Under direction, to perform inspections of industrial waste, insure compliance with applicable laws and regulations for industrial and commercial waste, collect and analyze samples, and do related work as required.

Typical Tasks

Inspect industrial and commercial discharge into sewers and water courses; inspect equipment used to control waste; explain the purpose and objectives of the industrial waste programs to plant managers and operators; collect, prepare and analyze samples; issue violation notices; follow up to determine compliance; maintain records of inspection activities and prepare related reports; check plans of industrial waste treatment and disposal facilities to determine compliance with regulations.

Employment Standards

Any combination of training and experience equivalent to the completion of the twelfth grade and three years experience related to one or more of the following areas:

1. Industrial waste inspection.
2. Chemical laboratory work.
3. Enforcement and explanation of laws, ordinances, and codes related to environmental control.

Desirable Qualifications

Knowledge of chemistry, microbiology, laboratory techniques related to sampling and analysis of industrial waste. Knowledge of the requirements of the City of Modesto governing the treatment, control, and discharge of industrial waste into sanitary sewers and storm drains. Knowledge of the installations, operation, and maintenance of equipment used for the control of industrial wastes prior to discharge into sewers, storm drains and other water courses. Read and interpret construction plans and prepare schematics. Be able to communicate effectively orally and in writing and deal directly with the public.

City of Modesto
1974

EXHIBIT "B"

PUBLIC SERVICES INSPECTOR

Definition

Under direction, to make inspections within the City of Modesto to insure that individuals and organizations are in compliance with state and municipal laws and regulations regarding refuse and noise and to do related work as required.

Typical Tasks

Inspect situations that have come to the attention of the City as not being in compliance with regulations. Do noise studies and on site assessments. Issue notices requiring compliance. Follow up to see that requirements are met. Coordinate with garbage companies to insure compliance with franchise. Work with citizens and garbage companies to settle disputes and complaints. Become familiar with updated processes and programs to improve city services. Work with other public agencies on problems of mutual concern. Keep records of actions.

Employment Standards

Any combination of training and experience equivalent to the completion of the twelfth grade and three years of experience in public works engineering or a field requiring public contact and enforcement of state and municipal laws.

Desirable Qualifications

Knowledge of how to set up and maintain a records system; familiarity with state and local laws and regulations governing noise and refuse; knowledge of the process of refuse collection and recycling of waste products. Be able to read and understand blueprints and architectural drawings of proposed developments to identify possible noise or refuse problems. The ability to meet and deal with the public in a tactful and effective manner.

City of Modesto

June 1974

EXHIBIT "C"

KEY PUNCH OPERATOR

Definition

This is specialized work involving rapid and accurate punching of information from prepared media or pre-coded data by operation of alphabetic or numeric key punch machines, or checking of work by the operation of a mechanical verifier or interpreter. Employee may assist in the operation of other tabulating equipment by performing routine tasks under close supervision or may perform incidental work in simple coding and checking of codes of data used, and perform other routine clerical tasks. Work accuracy and production are carefully checked by others.

Typical Tasks

Receives a variety of statistical accounting and other data which has been prepared and pre-coded and punches data according to prescribed procedure by the use of an alphabetic or numeric key punch machine. Operates a verifying or interpreting machine in checking cards punched against certain data. Performs work not requiring previous training on other tabulating machines. Sorts, arranges, and files punching media and punch cards and performs general clerical duties. Performs related work as required.

Employment Standards

Any combination of training and experience equivalent to completion of the twelfth grade and two years of office experience, including one year in the operation of key punch or other tabulating equipment.

Desirable Qualifications

Working knowledge of office procedures, methods and equipment. Knowledge of the methods of operation of key punch and verifying machines. Ability to make simple arithmetical calculations rapidly and accurately. Ability to perform highly repetitive work under noisy working conditions, ability to understand and follow oral and written direction.

City of Modesto

June 1974

EXHIBIT "D"

MODESTO CITY COUNCIL
RESOLUTION NO. 74-562

A RESOLUTION AMENDING EXHIBIT "B" OF RESOLUTION NO. 74-485
ENTITLED "A RESOLUTION ESTABLISHING SALARY SCHEDULES AND
FIXING COMPENSATION FOR POSITIONS IN THE CITY SERVICE".

BE IT RESOLVED by the Council of the City of Modesto as follows:

SECTION 1. AMENDMENT TO RESOLUTION NO. 74-485. Exhibit "B" entitled
"City of Modesto Alphabetical Listing of Classifications in City Service 1974-75"
attached to Resolution No. 74-485, is hereby amended as shown on the amended
Exhibit "B" entitled "City of Modesto Alphabetical Listing of Classifications in
City Service 1974-75", which is attached hereto and made a part hereof as though
set forth in full herein. Said amended Exhibit "B" adds the positions of Service
Division Superintendent, Range 28; Industrial Waste Inspector, Range 25; Public
Services Inspector, Range 25; and Key Punch Operator, Range 13.

The foregoing resolution was introduced at a regular meeting of the
Council of the City of Modesto held on the 8th day of July, 1974, by
Councilman Dunlap, who moved its adoption, which motion being duly
seconded by Councilman Mensinger, was upon roll call carried and the
resolution adopted by the following vote:

AYES: Councilmen: Dunlap, Elliott, Kullijian, Mensinger, Mayor
Davies

NOES: Councilmen: None


ABSENT: Councilmen: Newton, Simon

ATTEST:


W. T. CHYNOWETH, City Clerk

(SEAL)

APPROVED AS TO FORM:

By 
ELWYN L. JOHNSON, City Attorney

ALPHABETICAL LISTING
OF
CLASSIFICATIONS IN CITY SERVICE
1974-75
(Effective 6-25-74, amended effective 7-9-74)

Classification Title	Range No.	Classification Title	Range No.
Account Clerk	14.5	Electrician	23.5
Account Clerk, Intermediate	13	Electrician, Senior	24.5
Account Clerk, Junior	10	Engineering Aide	20.5
Account Clerk, Senior	18.5	Engineering Aide, Junior	17.5
Accountant	26	Engineering Aide, Principal	26
Accountant, Junior	22.5	Engineering Aide, Senior	23.5
Accountant, Senior	29	Equipment Mechanic	21.5
Airport Manager	27.5	Equipment Mechanic, Senior	22.5
Animal Control Officer	18.5	Equipment Serviceman	18.5
Assistant City Attorney	34		
Assistant City Clerk	20.5	Fire Chief	35.9
Assistant Dir. of Public Works	35	Fire Engineer	24.1
Assistant Fire Chief	31.9	Fire Lieutenant	26.1
Assistant Planner	26	Fireman	23.1
Associate Civil Engineer	32		
Associate Planner	29	Heavy Equipment Operator	20.5
Battalion Chief	29.1	Industrial Waste Inspector	25
Building Inspector	25		
Building Inspector, Senior	27	Janitor	14.5
Building Maintenance Foreman	22	Junior Civil Engineer	26
Chief Building Official	32	Keypunch Operator	13
Chief Electrician	27		
Chief of Police	36.9	Laboratory Technician	20.5
City Attorney	N/A	Laborer	16.5
City Clerk and Auditor	30.7		
City Manager	N/A	Museum Supervisor	23.5
Civil Engineering Assistant	28		
Communications Dispatcher	19.5	Office Services Clerk	16
Community Development and Human Affairs Coordinator/ Assistant to City Manager	28.5	Office Services Supervisor	19
Construction Inspector	25		
		Parks & Recreation Foreman	25
		Parks & Recreation Leadman	22
		Parks & Recreation Supt.	30
Data Processing Supervisor	22.5	Parks Maintenance Man	18.5
Deputy City Manager	39.6	Parks Maintenance Mechanic	19.5
Director of Finance	36	Personnel Officer	31.6
Director of Parking & Traffic	36.2	Planning Aide	20.5
Director of Parks & Recreation	36	Planning Aide, Junior	17.5
Director of Planning	36.2	Planning Aide, Senior	23.5
Director of Public Works and City Engineer	39.6	Police Captain	32.7
		Police Lieutenant	29.7

AMENDED EXHIBIT "B"

<u>Classification Title</u>	<u>Range No.</u>
Police Property Clerk	17.5
Police Records Supervisor	25
Police Sergeant	27.7
Policeman	24.7
Policewoman	24.7
Property Agent	27
Public Services Inspector	25
Public Works Foreman	25
Public Works Leadman	22
Public Works Maintenance Man	18.5
Public Works Maintenance Mech.	19.5
Purchasing Officer	27.5
Recreation Supervisor	23.5
Secretary	18.5
Secretary to City Attorney	20.5
Secretary to City Manager	21.5
Senior Planner	32
Service Division Superintendent	28
Shop Foreman	25
Stenographer Clerk	14.5
Stenographer Clerk, Junior	11
Stores and Equipment Clerk	19.5
Stores Supervisor	22.5
^E _r Telephone Operator-Reception.	13
Traffic Painter	20.5
Tree Trimmer	20.5
Tree Trimmer Aide	19.5
Typist Clerk	13
Typist Clerk, Junior	10
Water Quality Control Foreman	25
Water Quality Control Oper. I	18.5
Water Quality Control Oper. II	21.5
Water Quality Control Supt.	32
Zoning Inspector	25

Total number of classifications
in City service - 105

ALPHABETICAL LISTING
OF
CLASSIFICATIONS IN CITY SERVICE
1974-75
(Effective 6-25-74, amended effective 7-9-74)

<u>Classification Title</u>	<u>Range No.</u>	<u>Classification Title</u>	<u>Range No.</u>
Account Clerk	14.5	Electrician	23.5
Account Clerk, Intermediate	13	Electrician, Senior	24.5
Account Clerk, Junior	10	Engineering Aide	20.5
Account Clerk, Senior	18.5	Engineering Aide, Junior	17.5
Accountant	26	Engineering Aide, Principal	26
Accountant, Junior	22.5	Engineering Aide, Senior	23.5
Accountant, Senior	29	Equipment Mechanic	21.5
Airport Manager	27.5	Equipment Mechanic, Senior	22.5
Animal Control Officer	18.5	Equipment Serviceman	18.5
Assistant City Attorney	34		
Assistant City Clerk	20.5	Fire Chief	35.9
Assistant Dir. of Public Works	35	Fire Engineer	24.1
Assistant Fire Chief	31.9	Fire Lieutenant	26.1
Assistant Planner	26	Fireman	23.1
Associate Civil Engineer	32		
Associate Planner	29	Heavy Equipment Operator	20.5
Battalion Chief	29.1	Industrial Waste Inspector	25
Building Inspector	25		
Building Inspector, Senior	27	Janitor	14.5
Building Maintenance Foreman	22	Junior Civil Engineer	26
Chief Building Official	32	Keypunch Operator	13
Chief Electrician	27		
Chief of Police	36.9	Laboratory Technician	20.5
City Attorney	N/A	Laborer	16.5
City Clerk and Auditor	30.7		
City Manager	N/A	Museum Supervisor	23.5
Civil Engineering Assistant	28		
Communications Dispatcher	19.5	Office Services Clerk	16
Community Development and Human Affairs Coordinator/ Assistant to City Manager	28.5	Office Services Supervisor	19
Construction Inspector	25		
		Parks & Recreation Foreman	25
		Parks & Recreation Leadman	22
		Parks & Recreation Supt.	30
Data Processing Supervisor	22.5	Parks Maintenance Man	18.5
Deputy City Manager	39.6	Parks Maintenance Mechanic	19.5
Director of Finance	36	Personnel Officer	31.6
Director of Parking & Traffic	36.2	Planning Aide	20.5
Director of Parks & Recreation	36	Planning Aide, Junior	17.5
Director of Planning	36.2	Planning Aide, Senior	23.5
Director of Public Works and City Engineer	39.6	Police Captain	32.7
		Police Lieutenant	29.7

AMENDED EXHIBIT "B"

<u>Classification Title</u>	<u>Range No.</u>
Police Property Clerk	17.5
Police Records Supervisor	25
Police Sergeant	27.7
Policeman	24.7
Policewoman	24.7
Property Agent	27
Public Services Inspector	25
Public Works Foreman	25
Public Works Leadman	22
Public Works Maintenance Man	18.5
Public Works Maintenance Mech.	19.5
Purchasing Officer	27.5
Recreation Supervisor	23.5
Secretary	18.5
Secretary to City Attorney	20.5
Secretary to City Manager	21.5
Senior Planner	32
Service Division Superintendent	28
Shop Foreman	25
Stenographer Clerk	14.5
Stenographer Clerk, Junior	11
Stores and Equipment Clerk	19.5
Stores Supervisor	22.5
Telephone Operator-Reception.	13
Traffic Painter	20.5
Tree Trimmer	20.5
Tree Trimmer Aide	19.5
Typist Clerk	13
Typist Clerk, Junior	10
Water Quality Control Foreman	25
Water Quality Control Oper. I	18.5
Water Quality Control Oper. II	21.5
Water Quality Control Supt.	32
Zoning Inspector	25

Total number of classifications
in City service - 105

MODESTO CITY COUNCIL
RESOLUTION NO. 74-563

A RESOLUTION APPROVING POLICY FOR SANITARY SEWER AND WATER SERVICE
FOR UNINCORPORATED AREAS

WHEREAS, the Planning Commission of the City of Modesto, by Resolution No. 74-54 adopted April 2, 1974, has recommended that the City Council adopt as City policy, the "Proposed Policy for Sanitary Sewer and Water Service in Unincorporated Areas" dated March, 1974, and

WHEREAS, the Deputy City Manager, in a memorandum dated July 2, 1974, entitled "Proposed Policy for Sanitary Sewer and Water Service in Unincorporated Areas," has recommended that the third paragraph of Section 3(d) of the above-mentioned proposed policy be amended for purpose of clarification.


NOW, THEREFORE, BE IT RESOLVED by the Council of the City of Modesto that the document marked Exhibit "A" attached hereto and made a part hereof, entitled "Proposed Policy for Sanitary Sewer and Water Service in Unincorporated Areas, Modesto Planning Department, March, 1974," as amended, is hereby adopted as the City of Modesto's policy for Sanitary Sewer and Water Service for Unincorporated areas.

The foregoing resolution was introduced at a regular meeting of the Council of the City of Modesto held on the 8th day of July, 1974, by Councilman Dunlap, who moved its adoption, which motion being duly seconded by Councilman Mensinger, was upon roll call carried and the resolution adopted by the following vote:

AYES: Councilmen: Dunlap, Elliott, Kullijian, Mensinger,
Mayor Davies

NOES: Councilmen: None

ABSENT: Councilmen: Newton, Simon

ATTEST: 
W. T. CHYNOWETH, City Clerk

CITY OF MODESTO SANITARY SEWER AND WATER POLICY REGARDING
EXTENSION OF SERVICE INTO UNINCORPORATED AREAS

Recommended for adoption by the Planning Commission, April 2, 1974
Adopted by City Council, July 8, 1974

The Modesto Urban Area General Plan, Land Use Element, has as an urban growth objective to: "avoid the wasteful and inefficient sprawl of urban uses into the prime agricultural land surrounding the urban area". This objective is strengthened by a County General Plan, Land Use Element which features an Urban-Transition designation on Modesto's fringe with the intent that: "urban development should be permitted to occur only upon annexation to an adjacent city".

The Policy

It is the policy of the City of Modesto for urban development to occur within the City limits by City building permit rather than on the unincorporated fringe. In those cases where annexation is not imminent, such development should be considered premature and approved only in response to unique and overriding circumstances and then only with guarantees of ultimate provision of public water and sanitary sewer facilities.

Implementation

1. Properties in the unincorporated fringe area that can be annexed to the City of Modesto (excepting industrial categories noted below)

Property owners and developers wishing to obtain City sanitary sewer and City water service and develop their properties are encouraged to annex their parcels of land to the City and the Modesto Municipal Sewer District No. 1 and then apply for the appropriate zoning necessary to permit the project. An equally acceptable alternative is for the property owner or developer to submit a rezoning application to the City for processing, with annexation following the approval of the rezoning.

Owners of existing County Planned Development zoned properties are likewise encouraged to apply for rezoning and annexation or annexation and rezoning in order to obtain sanitary sewer and/or water service. It is City policy that County Planned Development zoned properties shall, immediately upon annexation to the City, be automatically given a City low density residential, R-1 Zone, classification unless rezoned to another zoning designation prior to annexation. Other County zoning shall convert to City zoning upon annexation based upon the conversion table contained in Section 10-2.1505.1 of the Municipal Code, a copy at end of this policy.

2. Properties in the unincorporated fringe area that are already in the Modesto Municipal Sewer District No. 1

This category consists generally of industrial tracts: Beard Industrial District (East Modesto), Tidewater Southern Industrial District and Janopaul District (South Modesto) and a Northwest Modesto District roughly bounded by Carpenter, Blue Gum, 9th and Kansas.

Developments within these tracts are permitted sanitary sewer as a matter of right as long as they pay the usual fees and hookup to existing subtrunk sewers.

The policy in these areas is to insure that all urban developments are hooked up to public sanitary sewer and public water. To whatever extent possible, encouragement of annexation to the City should be made.

EXHIBIT "A"

3. Properties in the unincorporated fringe area that cannot be annexed to the City of Modesto

This category consists of four distinct types:

- a. Subdivisions or other large acreage urban developments that can be served with public sanitary sewer but that are not close enough to city limits to annex.
- b. Subdivisions or other large acreage urban development or small lot urban development that can be served with public sanitary sewer but that are within the Ceres sphere of influence.
- c. Developed single-family residences or developed non-residential uses in developed unincorporated areas wherein a larger inhabited annexation is necessary (such as a single-family residence in Sherwood Forest or a single-family residence in an existing south or west Modesto subdivision that was initially developed on septic tank).
- d. Subdivision or other large acreage development (such as a mobilehome park) south of the Tuolumne River which may or may not be adjacent to the existing city limits.

The first type (subdivisions serviceable by sewer but not close enough to city limits to annex) should await that time when lands can be annexed as the County's urban-transition designation on the General Plan requires. If the County and City deem development should proceed, the development should meet City standards and be served by City water and sewer with individual lot agreements to annex upon the request of the City. Urban development in the unincorporated area, however, creates urban service responsibilities that the County would prefer to avoid if possible.

The second type (developments within the Ceres sphere of influence) are similar to the first type except that Modesto should attempt to make certain that the property annexes to the City of Ceres so that urban development does not occur within the County. By working with Ceres, utility services could be conditioned on Ceres land use standards. The area in this category extends from Herndon Road easterly, Hatch Road northerly, at present.

The third type (developed, individual lots) should be encouraged to hook onto public water and sewer, subject to agreements to annex upon request of the City. Water and sewer service would be provided only where water distribution lines and sewer laterals exist. Annexation will have to await the time when a majority in a given annexation proposal appear to be in favor of annexation.

The fourth type (subdivision south of the Tuolumne River and in the County) would be inconsistent with the County's General Plan. City of Modesto policy on lands south of the Tuolumne River has been to limit annexation to non-residential forms of urban development requiring few municipal services and to advise those wishing to add residential developments to the City to gain support from a broad enough area to justify the separate set of Municipal services needed - specifically, a branch fire station. Development to City standards, public sanitary sewer and water service, and annexation agreements should accompany any utility extensions or service hookups.

MODESTO MUNICIPAL CODE EXERPT:

SEC. 10-2.1505.1 CLASSIFICATION OF ANNEXED TERRITORY.

(a) All territory annexed to the City which has not been rezoned pursuant to Section 10-2.1505 shall automatically be classified with the City's zone classification most comparable to the County's zone classification held immediately prior to its annexation to the City as shown on the following conversion table, except as provided in subsections (b) and (c) hereof.

Stanislaus County

City of Modesto

F	F
A-2	R-1
R-A	R-1
R-1	R-1
R-2	R-2
R-3	R-3
H-1	H-1
C-1	C-1
C-2	C-2
C-M	M-1
M	M-2

(b) Any territory annexed to the City which in the County was unclassified or in a zoning classification that does not appear in the table specified in subsection (a) above, shall be classified as R-1, Low Density Residential Zone.

(c) The application of County zoning in accordance with the provisions of subsections (a) and (b) of this section shall not prejudice the right of the Council or the Planning Commission to initiate rezoning of any land within the City at a date subsequent to annexation in accordance with the procedures set forth in Articles 21 and 22 of this chapter.

MODESTO CITY COUNCIL
RESOLUTION NO. 74-564

A RESOLUTION APPROVING RIGHT OF WAY AGREEMENT BETWEEN THE CITY OF MODESTO AND MARGIE AND MYRON WILLIAMS AND ACCEPTING GRANT DEED (Widening of Coffee Road)

BE IT HEREBY RESOLVED by the Council of the City of Modesto that the right of way agreement between the City of Modesto and Margie and Myron Williams for the widening of Coffee Road is hereby approved.

BE IT FURTHER RESOLVED that the City Manager and City Clerk are hereby authorized and directed to execute said right of way agreement on behalf of the City of Modesto and the City Clerk authorized to record said Grant Deed with the Recorder of Stanislaus County.

The foregoing resolution was introduced at a regular meeting of the Council of the City of Modesto held on the 8th day of July, 1974, by Councilman Dunlap, who moved its adoption, which motion being duly seconded by Councilman Mensinger, was upon roll call carried and the resolution adopted by the following vote:

AYES: Councilmen: Dunlap, Elliott, Kullijian, Mensinger,
Mayor Davies

NOES: Councilmen: None

ABSENT: Councilmen: Newton, Simon

ATTEST:


W. T. CHYNOWETH, City Clerk

MODESTO CITY COUNCIL
RESOLUTION NO. 74-565

A RESOLUTION APPROVING AGREEMENT BETWEEN THE CITY OF MODESTO AND STATE OF CALIFORNIA, CALIFORNIA DISASTER OFFICE, FOR USE OF OES PUMPER TRUCK #115

BE IT HEREBY RESOLVED by the Council of the City of Modesto that the agreement between the City of Modesto and State of California, California Disaster Office for use of OES Pumper Truck #115

be, and it is hereby approved.

BE IT FURTHER RESOLVED that the execution of said agreement by the designated city officials be authorized.

The foregoing resolution was introduced at a regular meeting of the Council of the City of Modesto held on the 8th day of July, 1974, by Councilman Dunlap, who moved its adoption, which motion being duly seconded by Councilman Mensinger, was upon roll call carried and the resolution adopted by the following vote:

AYES: Councilmen: Dunlap, Elliott, Kullijian, Mensinger, Mayor Davies
NOES: Councilmen: None
ABSENT: Councilmen: Newton, Simon

ATTEST:


W. T. CHYNOWETH, City Clerk

MODESTO CITY COUNCIL
RESOLUTION NO. 74-566

A RESOLUTION APPROVING AGREEMENT BETWEEN THE CITY OF MODESTO AND CHARLES V. AND BARBARA J. PITTMAN FORSEWER SERVICE TO PROPERTY OUTSIDE THE CITY AT 3766 McHENRY AVENUE

BE IT HEREBY RESOLVED by the Council of the City of Modesto that the agreement between the City of Modesto and Charles V. and Barbara J. Pittman for sewer service to property outside the City at 3766 McHenry Ave.

be, and it is hereby approved.

BE IT FURTHER RESOLVED that the execution of said agreement by the designated city officials be authorized.

The foregoing resolution was introduced at a regular meeting of the Council of the City of Modesto held on the 8th day of July, 1974, by Councilman Dunlap, who moved its adoption, which motion being duly seconded by Councilman Mensinger, was upon roll call carried and the resolution adopted by the following vote:

AYES: Councilmen: Dunlap, Elliott, Kulhjian, Mensinger,
Mayor Davies
NOES: Councilmen: None
ABSENT: Councilmen: Newton, Simon

ATTEST: W. T. Chynoweth
W. T. CHYNOWETH, City Clerk

MODESTO CITY COUNCIL
RESOLUTION NO. 74-567

A RESOLUTION CERTIFYING TO THE BOARD OF SUPERVISORS OF THE COUNTY OF STANISLAUS THE AMOUNT OF MONEY NEEDED BY THE CITY OF MODESTO FOR THE PAYMENT OF PRINCIPAL AND INTEREST ON BONDS OF THE MODESTO MUNICIPAL SEWER DISTRICT NO. 1.

WHEREAS, pursuant to Section 4614.13 of the Health and Safety Code, notice is required to be given by the City of Modesto to the Board of Supervisors of the County of Stanislaus of the amount of money needed to be raised through taxation for the payment of principal and interest on bonds of the Modesto Municipal Sewer District No. 1, and

WHEREAS, pursuant to Section 4614.13 of the Health and Safety Code, the City of Modesto has determined that the total amount needed by it for the payment of principal and interest on the bonds of the Modesto Municipal Sewer District No. 1 is \$232,000.00, and

WHEREAS, the City of Modesto desires that the Board of Supervisors of the County of Stanislaus levy and collect taxes upon the taxable property in said Modesto Municipal Sewer District No. 1 sufficient to raise the amount which is so certified, and that the County Auditor, in accordance with Section 4614.13, compute the rate of taxation needed to raise the sum of \$232,000.00 for the payment of principal and interest on the bonds of said district,

NOW, THEREFORE, BE IT RESOLVED by the Council of the City of Modesto, in accordance with the above-mentioned Section 4614.13 of the Health and Safety Code, that it does hereby certify to the Board of Supervisors of the County of Stanislaus that the amount of \$232,000.00 is needed by the City of Modesto for the payment of principal and interest on the bonds of the Modesto Municipal Sewer District No. 1.

BE IT FURTHER RESOLVED by the Council of the City of Modesto that it requests the Board of Supervisors of the County of Stanislaus to levy and collect taxes upon the taxable property in said Modesto

Municipal Sewer District No. 1 sufficient to raise the amount of \$232,000.00 and that it requests the County Auditor of said county to compute the rate of taxation needed to raise the sum of \$232,000.00 for the payment of principal and interest on the bonds of said district.

The foregoing resolution was introduced at a regular meeting of the Council of the City of Modesto held on the 8th day of July, 1974, by Councilman Dunlap, who moved its adoption, which motion being duly seconded by Councilman Mensing, was upon roll call carried and the resolution adopted by the following vote:

AYES: Councilmen: Dunlap, Elliott, Kullijian, Mensinger, Mayor Davies

NOES: Councilmen: None

ABSENT: Councilmen: Newton, Simon

ATTEST: *W. T. Chynoweth*
W. T. CHYNOWETH, City Clerk

(SEAL)

APPROVED AS TO FORM:

BY: *Elwyn L. Johnson*
ELWYN L. JOHNSON, City Attorney

MODESTO CITY COUNCIL
RESOLUTION NO. 74-568

A RESOLUTION APPOINTING ROCK GRIFFIN AS A MEMBER OF THE HUMAN RIGHTS COMMISSION OF THE CITY OF MODESTO AS A REPRESENTATIVE OF THE CITY OF MODESTO YOUTH COMMISSION FOR A TERM ENDING MAY 1, 1975

WHEREAS, Section 1102 of the Charter of the City of Modesto authorizes the City Council to appoint members to various Boards and Commissions, and

WHEREAS, the Council deems it appropriate to appoint a member of the City of Modesto Youth Commission to serve on the Human Rights Commission of the City of Modesto,

NOW, THEREFORE, BE IT RESOLVED by the Council of the City of Modesto as follows:

SECTION 1. The following person is hereby appointed as a member of the Human Rights Commission of the City of Modesto, as a representative of the City of Modesto Youth Commission, for a term ending May 1, 1975:

Rock Griffin
1221 Purdue Avenue
Modesto, California 95350

SECTION 2. The City Clerk is hereby directed to transmit a copy of this resolution to the newly appointed member of the Human Rights Commission and the Secretary thereof.

The foregoing resolution was introduced at a regular meeting of the Council of the City of Modesto held on the 8th day of July, 1974, by Councilman Simon, who moved its adoption, which motion being duly seconded by Councilman Elliott, was upon roll call carried and the resolution adopted by the following vote:

AYES: Councilmen: Dunlap, Elliott, Kullijian, Mensinger,
Simon, Mayor Davies

NOES: Councilmen: None

ABSENT: Councilmen: Newton

ATTEST:


W. T. CHYNOWETH, City Clerk

MODESTO CITY COUNCIL
RESOLUTION NO. 74-569

A RESOLUTION APPROVING APPROPRIATION TRANSFER OF \$200 TO PROVIDE FUNDS NEEDED FOR CITY'S SHARE TO JOIN THE NATIONAL LEAGUE OF CITIES IN A LAW SUIT

BE IT RESOLVED by the Council of the City of Modesto that the following appropriation transfer(s) are approved:

GENERAL FUND (101)

FROM: General Reserve (60-101)	\$200.00
TO: Services, Prof. & Other (235-13-101)	\$200.00

(To appropriate City's share to join the National League of Cities in a law suit objecting to the Fair Labor Standards Act.)

The foregoing resolution was introduced at a regular meeting of the Council of the City of Modesto held on the 8th day of July, 1974, by Councilman Kullijian, who moved its adoption, which motion being duly seconded by Councilman Elliott, was upon roll call carried and the resolution adopted by the following vote:

AYES: Councilmen: Dunlap, Elliott, Kullijian, Mensinger,
Simon, Mayor Davies
NOES: Councilmen: None
ABSENT: Councilmen: Newton

ATTEST:


W. T. CHYNOWETH, City Clerk

MODESTO CITY COUNCIL
RESOLUTION NO. 74-570

A RESOLUTION APPROVING USE OF DOWNTOWN SIDEWALKS JULY 18, 19,
and 20, 1974 FOR SIDEWALK SALES

WHEREAS, the Modesto Downtown Improvement District has re-
quested the use of downtown sidewalks on July 18, 19, and 20, 1974
for a Sidewalk Sale.

NOW, THEREFORE, BE IT RESOLVED by the Council of the City
of Modesto that the request of the Modesto Downtown Improvement
District for use of downtown sidewalks on July 18, 19, and 20,
1974 for a Sidewalk Sale is hereby approved.


The foregoing resolution was introduced at a regular meet-
ing of the Council of the City of Modesto held on the 15th day of
July, 1974, by Councilman Dunlap , who moved its adoption,
which motion being duly seconded by Councilman Mensinger, was upon
roll call carried and the resolution adopted by the following
vote:

AYES: Councilmen: Dunlap, Elliott, Kullijian, Mensinger,
Newton, Simon, Mayor Davies

NOES: Councilmen: None

ABSENT: Councilmen: None

ATTEST:


W. T. CHYNOWETH, City Clerk

MODESTO CITY COUNCIL
RESOLUTION NO. 74-571

A RESOLUTION AUTHORIZING STAFF TO PURCHASE MICRO-AID, PLANT GROWTH REGULATOR FOR USE AT OXIDATION PONDS, AND WAIVING FORMAL BID PROCEDURE

BE IT RESOLVED by the Council of the City of Modesto that formal bid procedure for the purchase of Micro-Aid, a plant growth regulator for use at the oxidation ponds, is hereby waived.

BE IT FURTHER RESOLVED that the staff is hereby authorized to purchase Micro-Aid, plant growth regulator for use at oxidation ponds, for testing purposes.


The foregoing resolution was introduced at a regular meeting of the Council of the City of Modesto held on the 15th day of July, 1974, by Councilman Dunlap, who moved its adoption, which motion being duly seconded by Councilman Mensinger, was upon roll call carried and the resolution adopted by the following vote:

AYES: Councilmen: Dunlap, Elliott, Kullijian, Mensinger,
Newton, Simon, Mayor Davies

NOES: Councilmen: None

ABSENT: Councilmen: None

ATTEST:



W. T. CHYNOWETH, City Clerk

MODESTO CITY COUNCIL
RESOLUTION NO. 74-572

A RESOLUTION APPROVING PLANS AND SPECIFICATIONS AND AUTHORIZING CALL
FOR BIDS FOR IMPROVEMENTS ON SYLVAN AVENUE AT THE SYLVAN CLUB

BE IT HEREBY RESOLVED by the Council of the City of Modesto as follows:

SECTION 1. The plans and specifications for Improvements on Sylvan Avenue at the Sylvan Club copies of which are on file, are hereby accepted and approved.

SECTION 2. The City Clerk is hereby authorized to call for public competitive sealed bids for the above named project, to be opened in the office of the City Clerk, 801 11th Street, in the City of Modesto, on July 30, 1974 at 10:00 A.M. and the City Clerk is hereby directed to give notice inviting such sealed bids in the time, form, and manner provided by law.

SECTION 3. After the bids are opened, they shall be tabulated and analyzed and a report submitted to the Council at its next regular meeting.

The foregoing resolution was introduced at a regular meeting of the Council of the City of Modesto held on the 15th day of July, 1974, by Councilman Dunlap, who moved its adoption, which motion being duly seconded by Councilman Mensinger, was upon roll call carried and the resolution adopted by the following vote:

AYES: Councilmen: Dunlap, Elliott, Kullijian, Mensinger,
Newton, Simon, Mayor Davies
NOES: Councilmen: None
ABSENT: Councilmen: None

ATTEST: W. T. Chynoweth
W. T. CHYNOWETH, City Clerk

MODESTO CITY COUNCIL
RESOLUTION NO. 74-573

A RESOLUTION ACCEPTING THE BID OF MORROW AND WAGGONER, INC. FOR CONSTRUCTION OF CURB AND GUTTER ON NEECE DRIVE

WHEREAS, Resolution No. 74-494, adopted by the Council of the City of Modesto on June 24, 1974, approved the plans and specifications for the construction of curb and gutter on Neece Drive

and authorized the calling for bids, and

WHEREAS, the bids received for the construction of curb and gutter on Neece Drive were opened at 10:00 A.M. on July 9, 1974 and later tabulated by the Director of Public Works for the consideration of the Council, and

WHEREAS, the Director of Public Works has recommended that the bid of Morrow & Waggoner, Inc. in the amount of \$5,109.35

be accepted as the lowest responsible bid.

NOW, THEREFORE, BE IT RESOLVED by the Council of the City of Modesto that the bid of Morrow & Waggoner, Inc. in the amount of \$5,109.35

be accepted and the execution of a contract for the completion of the project by the City's designated officials be authorized.

The foregoing resolution was introduced at a regular meeting of the Council of the City of Modesto held on the 15th day of July, 1974, by Councilman Dunlap, who moved its adoption, which motion being duly seconded by Councilman Mensinger, was upon roll call carried and the resolution adopted by the following vote:

AYES: Councilmen: Dunlap, Elliott, Kullijian, Mensinger,
Newton, Simon, Mayor Davies

NOES: Councilmen: None

ABSENT: Councilmen: None

ATTEST


W. T. CHYNOWETH, City Clerk

MODESTO CITY COUNCIL
RESOLUTION NO. 74-574

A RESOLUTION APPROVING APPROPRIATION TRANSFER OF \$883 TO PROVIDE FUNDS FOR CONSTRUCTION OF CURB & GUTTER ON NEECE DRIVE

BE IT RESOLVED by the Council of the City of Modesto that the following appropriation transfer(s) are approved:

SPECIAL FUND FOR CAPITAL OUTLAY (321)

FROM:	General Improvements, Picnic Units, Lights, Sprinklers, Etc. (6307-31-321)	\$883.00
TO:	Neece Drive Curb & Gutter (8423-31-321)	\$883.00

(This amount is needed to cover the cost of the project)

The foregoing resolution was introduced at a regular meeting of the Council of the City of Modesto held on the 15th day of July, 1974, by Councilman Dunlap, who moved its adoption, which motion being duly seconded by Councilman Mensinger, was upon roll call carried and the resolution adopted by the following vote:

AYES: Councilmen: Dunlap, Elliott, Kullijian, Mensinger,
Newton, Simon, Mayor Davies

NOES: Councilmen: None

ABSENT: Councilmen: None

ATTEST:



W. T. CHYNOWETH, City Clerk

MODESTO CITY COUNCIL
RESOLUTION NO. 74-575

A RESOLUTION ACCEPTING THE BID OF BILL MINENI FOR CONSTRUCTION OF
ADDITION TO WOODLAND AVENUE PUMP STATION

WHEREAS, Resolution No. 74-496 , adopted by the Council of the
City of Modesto on June 24, 1974 , approved the plans and speci-
fications for the construction of Addition to Woodland Avenue Pump
Station
and authorized the calling for bids, and

WHEREAS, the bids recieved for the construction of Addition to
Woodland Avenue Pump Station
were opened at 10:10 A.M. on July 9, 1974 and later tabulated
by the Director of Public Works for the consideration of the Council,
and

WHEREAS, the Director of Public Works has recommended that
the bid of Bill Mineni in the amount of \$18,878.00
be accepted as the lowest responsible bid.

NOW, THEREFORE, BE IT RESOLVED by the Council of the City of Modesto
that the bid of Bill Mineni in the amount of \$18,878.00

be accepted and the execution of a contract for the completion of the
project by the City's designated officials be authorized.


The foregoing resolution was introduced at a regular meeting of
the Council of the City of Modesto held on the 15th day of July,
1974, by Councilman Dunlap , who moved its adoption, which motion
being duly seconded by Councilman Mensinger , was upon roll call
carried and the resolution adopted by the following vote:

AYES: Councilmen: Dunlap, Elliott, Kullijian, Mensinger,
Newton, Simon, Mayor Davies

NOES: Councilmen: None

ABSENT: Councilmen: None

ATTEST


W. T. CHYNOWETH, City Clerk

MODESTO CITY COUNCIL
RESOLUTION NO. 74-576

A RESOLUTION ACCEPTING THE BID OF BILL MINENI FOR THE CONSTRUCTION OF
MOOSE PARK DAY CAMP

WHEREAS, Resolution No 74-473 , adopted by the Council of the
City of Modesto on June 17, 1974 , approved the plans and speci-
fications for the construction of Moose Park Day Camp

and authorized the calling for bids, and

WHEREAS, the bids recieved for the construction of Moose Park
Day Camp
were opened at 10:00 A.M. on July 2, 1974 and later tabulated
by the Director of Public Works for the consideration of the Council,
and

WHEREAS, the Director of Public Works has recommended that
the bid of Bill Mineni in the amount of \$32,114.00

be accepted as the lowest responsible bid.

NOW, THEREFORE, BE IT RESOLVED by the Council of the City of Modesto
that the bid of Bill Mineni in the amount of \$32,114.00

be accepted and the execution of a contract for the completion of the
project by the City's designated officials be authorized


The foregoing resolution was introduced at a regular meeting of
the Council of the City of Modesto held on the 15th day of July,
1974, by Councilman Dunlap , who moved its adoption, which motion
being duly seconded by Councilman Mensinger , was upon roll call
carried and the resolution adopted by the following vote:

AYES: Councilmen: Dunlap, Elliott, Kullijian, Mensinger,
Newton, Simon, Mayor Davies

NOES: Councilmen: None

ABSENT: Councilmen: None

ATTEST



W. T. CHYNOWETH, City Clerk

MODESTO CITY COUNCIL
RESOLUTION NO. 74-577

A RESOLUTION ACCEPTING THE CONSTRUCTION OF SLURRY SEAL ON THE UTILITY
RUNWAY AT CITY-COUNTY AIRPORT (Reed & Graham, Inc.)

WHEREAS, a report has been filed by the Director of Public
Works that the construction of Slurry Seal on Utility
Runway at City-County Airport
has been completed by Reed & Graham, Inc.

in accordance with the contract agreement dated June 3, 1974.

NOW, THEREFORE, BE IT RESOLVED that the construction of Slurry
Seal on Utility Runway at City-County Airport
be accepted from said contractor, Reed & Graham, Inc.

that notice of completion be filed with the Recorder of Stan-
is laus County and that payment of amounts due in the amount
of \$14,926.06 as provided in the contract, be authorized.

The foregoing resolution was introduced at a regular meet-
ing of the Council of the City of Modesto held on the 15th day
of July , 19 74 , by Councilman Dunlap , who moved
its adoption, which motion being duly seconded by Councilman
Mensinger , was upon roll call carried and the resolution
adopted by the following vote:

AYES: Councilmen: Dunlap, Elliott, Kullijian, Mensinger,
Newton, Simon, Mayor Davies

NOES: Councilmen: None

ABSENT: Councilmen: None

ATTEST:



W. T. CHYNOWETH, City Clerk

MODESTO CITY COUNCIL
RESOLUTION NO. 74-578

A RESOLUTION DIRECTING THE DIRECTOR OF PLANNING TO FILE A NOTICE OF DETERMINATION OF THE ENVIRONMENTAL IMPACT RELATING TO AMENDING SECTION MAP 25-3-9 OF THE ZONING MAP OF THE CITY OF MODESTO, RECLASSIFYING CERTAIN PROPERTY LOCATED THEREON. (MID-COAST MORTGAGE COMPANY)

WHEREAS, on July 15, 1974, the City Council introduced an ordinance entitled "An Ordinance Amending Section Map 25-3-9 of the Zoning Map of the City of Modesto, Reclassifying Certain Property Located Thereon. (Mid-Coast Mortgage Company)" and adopted an emergency ordinance entitled "An Ordinance Amending Section Map 25-3-9 of the Zoning Map of the City of Modesto, Reclassifying Certain Property Located Thereon. (Mid-Coast Mortgage Company)", and

WHEREAS, the City Council certifies that at said Council meeting on July 15, 1974, it received and reviewed the findings of the City of Modesto Environmental Assessment Committee which resulted in a negative declaration of environmental impact on the introduction and adoption of the above referred to ordinances,

NOW, THEREFORE, BE IT RESOLVED by the Council of the City of Modesto that the Director of Planning of the City of Modesto is hereby directed to file or cause to be filed with the Stanislaus County Clerk a Notice of Determination in regard to the environmental impact of the introduction of an ordinance entitled "An Ordinance Amending Section Map 25-3-9 of the Zoning Map of the City of Modesto, Reclassifying Certain Property Located Thereon. (Mid-Coast Mortgage Company)" and the adoption of an emergency ordinance entitled "An Ordinance Amending Section Map 25-3-9 of the Zoning Map of the City of Modesto, Reclassifying Certain Property Located Thereon. (Mid-Coast Mortgage Company)".

The foregoing resolution was introduced at a regular meeting of the Council of the City of Modesto held on the 15th day of July, 1974, by Councilman Kullijian, who moved its adoption, which motion being duly seconded by Councilman Elliot, was upon roll call carried and the resolution adopted by the following vote:


AYES: Councilmen: Dunlap, Elliot, Kullijian, Mensinger, Newton, Simon, Mayor
Davies

NOES: Councilmen: None

ABSENT: Councilmen: None

(SEAL)

ATTEST:


W. T. CHYNOWETH, City Clerk

APPROVED AS TO FORM:

By 
ELWYN L. JOHNSON, City Attorney

MODESTO CITY COUNCIL
RESOLUTION NO. 74- 579

A RESOLUTION DIRECTING THE DIRECTOR OF PLANNING TO FILE A NOTICE OF DETERMINATION OF THE ENVIRONMENTAL IMPACT RELATING TO "AN ORDINANCE AMENDING SECTION MAP 8-3-9 OF THE ZONING MAP OF THE CITY OF MODESTO PREZONING CERTAIN PROPERTY LOCATED THEREON. (WILSON EDESEL SALES, INC., DBA WILSON LINCOLN MERCURY)."

WHEREAS, on July 15, 1974, the City Council introduced an ordinance entitled "AN ORDINANCE AMENDING SECTION MAP 8-3-9 OF THE ZONING MAP OF THE CITY OF MODESTO PREZONING CERTAIN PROPERTY LOCATED THEREON. (WILSON EDESEL SALES, INC., DBA WILSON LINCOLN MERCURY)."

and

WHEREAS, the City Council certifies that at said Council meeting on July 15, 1974 it received and reviewed the findings of the City of Modesto Environmental Assessment Committee which resulted in a negative declaration of environmental impact on the introduction of an ordinance entitled " AN ORDINANCE AMENDING SECTION MAP 8-3-9 OF THE ZONING MAP OF THE CITY OF MODESTO PREZONING CERTAIN PROPERTY LOCATED THEREON. (WILSON EDESEL SALES, INC., DBA WILSON LINCOLN MERCURY) "

NOW, THEREFORE, BE IT RESOLVED by the Council of the City of Modesto that the Director of Planning of the City of Modesto is hereby directed to file or cause to be filed with the Stanislaus County Clerk a Notice of Determination in regard to the environmental impact of the introduction of an ordinance entitled "AN ORDINANCE AMENDING SECTION MAP 8-3-9 OF THE ZONING MAP OF THE CITY OF MODESTO PREZONING CERTAIN PROPERTY LOCATED THEREON. (WILSON EDESEL SALES, INC., DBA WILSON LINCOLN MERCURY) "

The foregoing resolution was introduced at a regular meeting of the Council of the City of Modesto held on the 15th day of July, 1974, by Councilman Kullijian who moved its adoption, which motion being duly seconded by Councilman Elliott was upon roll call carried and the resolution adopted by the following vote:

AYES: Councilmen: Dunlap, Elliott, Kullijian, Mensinger, Newton,
Simon, Mayor Davies
NOES: Councilmen: None
ABSENT: Councilmen: None

(SEAL)

APPROVED AS TO FORM

Elwyn L. Johnson
ELWYN L. JOHNSON City Attorney

ATTEST

W. T. Chynoweth
W. T. CHYNOWETH, City Clerk

MODESTO CITY COUNCIL
RESOLUTION NO. 74-580

A RESOLUTION APPROVING RIGHT OF WAY AGREEMENT BETWEEN THE CITY OF MODESTO AND ROBERT AND BONNIE ALLISON AND ACCEPTING GRANT DEED (Widening of Coffee Road)

BE IT HEREBY RESOLVED by the Council of the City of Modesto that the right of way agreement between the City of Modesto and Robert and Bonnie Allison for the widening of Coffee Road is hereby approved.

BE IT FURTHER RESOLVED that the City Manager and City Clerk are hereby authorized and directed to execute said right of way agreement on behalf of the City of Modesto and the City Clerk authorized to record said Grant Deed with the Recorder of Stanislaus County.

The foregoing resolution was introduced at a regular meeting of the Council of the City of Modesto held on the 15th day of July, 1974, by Councilman Dunlap , who moved its adoption, which motion being duly seconded by Councilman Mensinger , was upon roll call carried and the resolution adopted by the following vote:

AYES: Councilmen: Dunlap, Elliott, Kullijian, Mensinger,
Newton, Simon, Mayor Davies

NOES: Councilmen: None

ABSENT: Councilmen: None

ATTEST:


W. T. CHYNOWETH, City Clerk

MODESTO CITY COUNCIL
RESOLUTION NO. 74-581

A RESOLUTION APPROVING RIGHT OF WAY AGREEMENT BETWEEN THE CITY OF MODESTO AND HARRY BYRON HEINY AND ACCEPTING GRANT DEED (Widening of Coffee Road)

BE IT HEREBY RESOLVED by the Council of the City of Modesto that the right of way agreement between the City of Modesto and Harry Byron Heiny for the widening of Coffee Road is hereby approved.

BE IT FURTHER RESOLVED that the City Manager and City Clerk are hereby authroized and directed to execute said right of way agreement on behalf of the City of Modesto and the City Clerk authorized to record said Grant Deed with the Recorder of Stanislaus County.

The foregoing resolution was introduced at a regular meeting of the Council of the City of Modesto held on the 15th day of July, 1974, by Councilman Dunlap , who moved its adoption, which motion being duly seconded by Councilman Mensinger , was upon roll call carried and the resolution adopted by the following vote:

AYES:	Councilmen:	Dunlap, Elliott, Kullijian, Mensinger, Newton, Simon, Mayor Davies
NOES:	Councilmen:	None
ABSENT:	Councilmen:	None

ATTEST:


W. T. CHYNOWETH, City Clerk

MODESTO CITY COUNCIL
RESOLUTION NO. 74-582

A RESOLUTION APPROVING REQUEST OF C. ERNEST RUSHING TO CONSTRUCT EXPOSED AGGREGATE CONCRETE IN PUBLIC SIDEWALK AT 14TH AND K STREETS


WHEREAS, C. Ernest Rushing has requested permission to install exposed aggregate sidewalk in a 6 foot by 8 foot area of the main sidewalk in front of the building entrance, and in the sidewalk planting strip in front of the building, with appropriate tree wells, at 14th and K Streets; and

WHEREAS, the Director of Public Works in a memorandum dated July 9, 1974, has recommended approval of the request as outlined above on the basis that on previous occasions the Council has approved the exposed aggregate sidewalk in the downtown area which has not, to his knowledge, created any problems.

NOW, THEREFORE, BE IT RESOLVED by the Council of the City of Modesto that the request of C. Ernest Rushing for permission to construct exposed aggregate sidewalk in a 6 foot by 8 foot area of the main sidewalk area in front of the building entrance, and in the sidewalk planting strip in front of the building is hereby approved.

The foregoing resolution was introduced at a regular meeting of the Council of the City of Modesto held on the 15th day of July, 1974, by Councilman Dunlap, who moved its adoption, which motion being duly seconded by Councilman Mensinger, was upon roll call carried and the resolution adopted by the following vote:

AYES:	Councilmen:	Dunlap, Elliott, Kullijian, Mensinger, Newton, Simon, Mayor Davies
NOES:	Councilmen:	None
ABSENT:	Councilmen:	None

ATTEST: 
W. T. CHYNOWETH, City Clerk

MODESTO CITY COUNCIL
RESOLUTION NO. 74-583

A RESOLUTION APPROVING THE FINAL MAP OF THE
Lincoln Square No. 2 SUBDIVISION
OF THE CITY OF MODESTO.

WHEREAS, Mid Coast Mortgage Company

is (~~is~~) possessed of a tract of land situate in the City of Modesto,
County of Stanislaus, consisting of 13.29 acres, known as the
Lincoln Square No. 2 Subdivision, and

WHEREAS, a tentative map of said tract was approved by the
City Planning Commission on the 5th day of March, 1974,
and

WHEREAS, the final map of said tract has been approved by the
Secretary of the City Planning Commission, and

WHEREAS, the City Engineer of the City of Modesto has certified
that the final map of said Lincoln Square No. 2
Subdivision meets all of the provisions of the California Subdivision
Map Act and the provisions of the Modesto Municipal Code relating to
subdivisions, and that the map is technically correct,

NOW, THEREFORE, BE IT RESOLVED by the Council of the City of
Modesto that said final map of the Lincoln Square No. 2
Subdivision be approved; that the streets, alleys and easements as
shown thereon within the boundaries of said tract be accepted on behalf
of the public for public use; and that the City Clerk be authorized to
certify the map of said tract on behalf of the City of Modesto after
the fees in the amount of Three Thousand, One Hundred Eighty Dollars and 35/100ths
(\$3,180.35) Dollars, as
required by the Modesto Municipal Code, for checking, copies of maps
and recording have been paid, and subdividers have furnished improvement
securities as defined in Section 11612 of the Business and Professions
Code of the State of California. Said improvement securities shall be
in forms acceptable to the City Attorney and in the amounts required by

the Agreement hereinafter referred to, and shall secure the obligations set forth in clause (a) and clause (b) of the second sentence of the third paragraph of said Section 11612.

BE IT FURTHER RESOLVED that the Council of the City of Modesto hereby finds that said proposed subdivision, together with the provisions for its design and improvement, is consistent with applicable general and specific plans of the City of Modesto.

BE IT FURTHER RESOLVED that the City Manager and the City Clerk be authorized to execute and attest, respectively, an agreement with subdividers as required by Section 4-4.604 (c) of the Modesto Municipal Code.

The foregoing resolution was introduced at a regular meeting of the Council of the City of Modesto held on the 15th day of July, 1974, by Councilman Dunlap, who moved its adoption, which motion being duly seconded by Councilman Kullijian, was upon roll call carried and the resolution adopted by the following vote:

AYES: Councilmen: Dunlap, Elliott, Kullijian, Mensinger,
Newton, Simon, Mayor Davies
NOES: Councilmen: None
ABSENT: Councilmen: None

ATTEST: W. T. Chynoweth
W. T. CHYNOWETH, City Clerk

(SEAL)

APPROVED AS TO FORM:

BY Elwyn L. Johnson
ELWYN L. JOHNSON, City Attorney

MODESTO CITY COUNCIL
RESOLUTION NO. 74-584

A RESOLUTION APPROVING AGREEMENT BETWEEN THE CITY OF MODESTO AND JOHN E. AND MARION R. SHORES FOR SEWER SERVICE TO PROPERTY OUTSIDE THE CITY AT 508 GREENWICH LANE

BE IT HEREBY RESOLVED by the Council of the City of Modesto that the agreement between the City of Modesto and John E. and Marion R. Shores for sewer service to property outside the City at 508 Greenwich Ln. be, and it is hereby approved.

BE IT FURTHER RESOLVED that the execution of said agreement by the designated city officials be authorized.

The foregoing resolution was introduced at a regular meeting of the Council of the City of Modesto held on the 15th day of July, 1974, by Councilman Dunlap, who moved its adoption, which motion being duly seconded by Councilman Mensinger, was upon roll call carried and the resolution adopted by the following vote:

AYES: Councilmen: Dunlap, Elliott, Kullijian, Mensinger,
Newton, Simon, Mayor Davies
NOES: Councilmen: None
ABSENT: Councilmen: None

ATTEST:


W. T. CHYNOWETH, City Clerk

MODESTO CITY COUNCIL
RESOLUTION NO. 74-585

A RESOLUTION APPROVING AGREEMENT BETWEEN THE CITY OF MODESTO AND
HATTIE C. PIOTROWSKI TO SEWER SERVICE TO PROPERTY OUTSIDE THE CITY
AT 601 ROBIN HOOD DRIVE

BE IT HEREBY RESOLVED by the Council of the City of Modesto
that the agreement between the City of Modesto and Hattie C.
Piotrowski
for sewer service to property outside the City at 601 Robin Hood
Drive
be, and it is hereby approved.

BE IT FURTHER RESOLVED that the execution of said agreement
by the designated city officials be authorized.

The foregoing resolution was introduced at a regular meeting
of the Council of the City of Modesto held on the 15th day of
July , 1974, by Councilman Dunlap , who moved its
adoption, which motion being duly seconded by Councilman Mensinger ,
was upon roll call carried and the resolution adopted by the follow-
ing vote:

AYES: Councilmen: Dunlap, Elliott, Kullijian, Mensinger,
Newton, Simon, Mayor Davies
NOES: Councilmen: None
ABSENT: Councilmen: None

ATTEST:


W. T. CHYNOWETH, City Clerk

MODESTO CITY COUNCIL
RESOLUTION NO. 74-586

A RESOLUTION APPROVING AGREEMENT BETWEEN THE CITY OF MODESTO AND JOHN H. AND RITA R. BAGLEY FOR SEWER SERVICE TO PROPERTY OUTSIDE THE CITY AT 605 ROBIN HOOD DRIVE

BE IT HEREBY RESOLVED by the Council of the City of Modesto that the agreement between the City of Modesto and John H. and Rita R. Bagley for sewer service to property outside the City at 605 Robin Hood Drive be, and it is hereby approved.

BE IT FURTHER RESOLVED that the execution of said agreement by the designated city officials be authorized.

The foregoing resolution was introduced at a regular meeting of the Council of the City of Modesto held on the 15th day of July, 1974, by Councilman Dunlap, who moved its adoption, which motion being duly seconded by Councilman Mensinger, was upon roll call carried and the resolution adopted by the following vote:

AYES: Councilmen: Dunlap, Elliott, Kullijian, Mensinger,
Newton, Simon, Mayor Davies
NOES: Councilmen: None
ABSENT: Councilmen: None

ATTEST: W. T. Chynoweth
W. T. CHYNOWETH, City Clerk

MODESTO CITY COUNCIL
RESOLUTION NO. 74-587

A RESOLUTION APPROVING AGREEMENT BETWEEN THE CITY OF MODESTO AND URSEL LESTER, AKA: URSEL FOSTER, FOR SEWER SERVICE TO PROPERTY OUTSIDE THE CITY AT 516 GREENWICH LANE

BE IT HEREBY RESOLVED by the Council of the City of Modesto that the agreement between the City of Modesto and Ursel Lester, aka: Ursel Foster for sewer service to property outside the City at 516 Greenwich Ln. be, and it is hereby approved.

BE IT FURTHER RESOLVED that the execution of said agreement by the designated city officials be authorized.

The foregoing resolution was introduced at a regular meeting of the Council of the City of Modesto held on the 15th day of July, 1974, by Councilman Dunlap, who moved its adoption, which motion being duly seconded by Councilman Mensinger, was upon roll call carried and the resolution adopted by the following vote:

AYES: Councilmen: Dunlap, Elliott, Kullijian, Mensinger,
Newton, Simon, Mayor Davies
NOES: Councilmen: None
ABSENT: Councilmen: None

ATTEST:


W. T. CHYNOWETH, City Clerk

MODESTO CITY COUNCIL
RESOLUTION NO. 74- 588

A RESOLUTION REVISING THE POSITION CLASSIFICATION
PLAN FOR THE CITY OF MODESTO.

WHEREAS, a Position Classification Plan was adopted by Resolution
No. 67-66 pursuant to Rule 2 of the Personnel Rules and Regulations of the City
of Modesto, and

WHEREAS, the City Manager has recommended to the Council an
amendment to the Position Classification Plan, and

WHEREAS, Rule 2.2 of the City of Modesto Personnel Rules provides
that revisions to the classification plan shall be effective upon adoption by resolution
of the City Council,

NOW, THEREFORE, BE IT RESOLVED by the Council of the City of
Modesto as follows:

SECTION 1. The Position Classification Plan of the City of Modesto
is hereby amended to abolish a certain class of position and create one new position
as follows:

<u>CLASSIFICATION ABOLISHED</u>	<u>CLASSIFICATION CREATED</u>
Personnel Officer	Assistant to the City Manager/Personnel Officer

SECTION 2. The specifications for the classification created, as
shown on the attached Exhibit "A", which is hereby made a part of this resolution
by reference, are hereby approved and made a part of the Position Classification
Plan.

The foregoing resolution was introduced at a regular meeting of the
Council of the City of Modesto held on the 15th day of July, 1974, by
Councilman Dunlap, who moved its adoption, which motion being duly
seconded by Councilman Mensinger, was upon roll call carried and the
resolution adopted by the following vote:

AYES: Councilmen: Dunlap, Elliott, Kullijian, Mensinger,
Newton, Simon, Mayor Davies

NOES: Councilmen: None

ABSENT: Councilmen: None

ATTEST: W. T. Chynoweth
W. T. CHYNOWETH, City Clerk

(SEAL)

APPROVED AS TO FORM:

By Elwyn L. Johnson
ELWYN L. JOHNSON, City Attorney

Definition

Under general direction, to administer the city personnel office and related functions; to be informed on personnel management plans and actions of City departments and report on such matters to the City Manager; to administer the city training program; to administer the city safety program; to perform administrative and staff functions as delegated by the City Manager; and to do related work as required.

Typical Tasks

Confers with and provides information and advice to the City Manager, and department heads concerning personnel needs, staffing requirements, personnel policies, and programs; supervises and assists in recruiting, interviewing and testing applicants; prepares agendas, minutes, and special reports for the Personnel Commission and serves as liaison between the City Manager and the Personnel Commission; assists in administering the classification and pay plan; prepares classification and salary studies for the City Manager; prepares drafts of reports, special studies, memoranda, and letters for the Manager; assists in administration of the City's personnel policies, rules, regulations, and classifications; maintains and revises procedures and records relating to the central personnel functions including personnel files, performance evaluation, service awards, safety programs, and suggestion system; counsels employees and supervisors on personnel problems; acts as liaison between the City and insurance companies on group insurance.

Employment Standards

Any combination of training and experience equivalent to completion of college and three years of experience in public administration or business administration of which at least one shall be in personnel work.

Desirable Qualifications

Knowledge of the principles and practices of public personnel administration, including recruitment, classification and pay; knowledge of the principles and practices of public administration; ability to analyze facts and to express ideas clearly and concisely in oral and written communications; ability to supervise; ability to maintain effective working relationships with other officials, employees, employee organizations, and the public.

City of Modesto

1974

Exhibit "A"

MODESTO CITY COUNCIL
RESOLUTION NO. 74- 589

A RESOLUTION AMENDING EXHIBIT "B" OF RESOLUTION NO. 74-485 ENTITLED "A RESOLUTION ESTABLISHING SALARY SCHEDULES AND FIXING COMPENSATION FOR POSITIONS IN THE CITY SERVICE".

BE IT RESOLVED by the Council of the City of Modesto as follows:

SECTION 1. AMENDMENT TO RESOLUTION NO. 74-485. Exhibit "B" entitled "City of Modesto Alphabetical Listing of Classifications in City Service 1974-75" attached to Resolution No. 74-485, is hereby amended as shown on the amended Exhibit "B" entitled "City of Modesto Alphabetical Listing of Classifications in City Service 1974-75", which is attached hereto and made a part hereof as though set forth in full herein. Said amended Exhibit "B" adds the position of Assistant to the City Manager/Personnel Officer, Range 31.6 and deletes the position of Personnel Officer, Range 31.6.

The foregoing resolution was introduced at a regular meeting of the Council of the City of Modesto held on the 15th day of July, 1974, by Councilman Dunlap, who moved its adoption, which motion being duly seconded by Councilman Mensinger, was upon roll call carried and the resolution adopted by the following vote:

AYES: Councilmen: Dunlap, Elliott, Kullijian, Mensinger,
Newton, Simon, Mayor Davies
NOES: Councilmen: None
ABSENT: Councilmen: None


ATTEST:


W. T. CHYNOWETH, City Clerk

(SEAL)

APPROVED AS TO FORM:

By


ELWYN L. JOHNSON, City Attorney

ALPHABETICAL LISTING

OF
CLASSIFICATIONS IN CITY SERVICE

1974-75

(Effective 6-25-74, amended effective 7-9-74 and 7-16-74)

Classification Title	Range No.	Classification Title	Range No.
Account Clerk	14.5	Director of Public Works and City Engineer	39.6
Account Clerk, Intermediate	13	Electrician	23.5
Account Clerk, Junior	10	Electrician, Senior	24.5
Account Clerk, Senior	18.5	Engineering Aide	20.5
Accountant	26	Engineering Aide, Junior	17.5
Accountant, Junior	22.5	Engineering Aide, Principal	26
Accountant, Senior	29	Engineering Aide, Senior	23.5
Airport Manager	27.5	Equipment Mechanic	21.5
Animal Control Officer	18.5	Equipment Mechanic, Senior	22.5
Assistant City Attorney	34	Equipment Serviceman	18.5
Assistant City Clerk	20.5	Fire Chief	35.9
Assistant Dir. of Public Works	35	Fire Engineer	24.1
Assistant Fire Chief	32.1	Fire Lieutenant	26.1
Assistant Planner	26	Fireman	23.1
Assistant to City Manager/ Personnel Officer	31.6	Heavy Equipment Operator	20.5
Associate Civil Engineer	32	Industrial Waste Inspector	25
Associate Planner	29	Janitor	14.5
Battalion Chief	29.1	Junior Civil Engineer	26
Building Inspector	25	Keypunch Operator	13
Building Inspector, Senior	27	Laboratory Technician	20.5
Building Maintenance Foreman	22	Laborer	16.5
Chief Building Official	32	Museum Supervisor	23.5
Chief Electrician	27	Office Services Clerk	16
Chief of Police	36.9	Office Services Supervisor	19
City Attorney	N/A	Parks & Recreation Foreman	25
City Clerk and Auditor	30.7	Parks & Recreation Leadman	22
City Manager	N/A	Parks & Recreation Supt.	30
Civil Engineering Assistant	28	Parks Maintenance Man	18.5
Communications Dispatcher	19.5	Parks Maintenance Mechanic	19.5
Community Development and Human Affairs Coordinator/ Assistant to City Manager	28.5	Planning Aide	20.5
Construction Inspector	25	Planning Aide, Junior	17.5
Data Processing Supervisor	22.5	Planning Aide, Senior	23.5
Deputy City Manager	39.6	Police Captain	32.7
Director of Finance	36	Police Lieutenant	29.7
Director of Parking & Traffic	36.2		
Director of Parks & Recreation	36		
Director of Planning	36.2		

Exhibit "B"

<u>Classification Title</u>	<u>No.</u>
Police Property Clerk	17.5
Police Records Supervisor	25
Police Sergeant	27.7
Policeman	24.7
Policewoman	24.7
Property Agent	27
Public Services Inspector	25
Public Works Foreman	25
Public Works Leadman	22
Public Works Maintenance Man	18.5
Public Works Maintenance Mech.	19.5
Purchasing Officer	27.5
Recreation Supervisor	23.5
Secretary	18.5
Secretary to City Attorney	20.5
Secretary to City Manager	21.5
Senior Planner	32
Service Division Superintendent	28
Shop Foreman	25
Stenographer Clerk	14.5
Stenographer Clerk, Junior	11
Stores and Equipment Clerk	19.5
Stores Supervisor	22.5
Telephone Operator-Reception.	13
Traffic Painter	20.5
Tree Trimmer	20.5
Tree Trimmer Aide	19.5
Typist Clerk	13
Typist Clerk, Junior	10
Water Quality Control Foreman	25
Water Quality Control Oper. I	18.5
Water Quality Control Oper. II	21.5
Water Quality Control Supt.	32
Zoning Inspector	25

Total number of classifications
in City service - 105

MODESTO CITY COUNCIL
RESOLUTION NO. 74-590

A RESOLUTION APPROVING THE FINAL MAP OF MCHENRY VISTA, A RESUBDIVISION OF BLOCK 6985 OF MCHENRY HIGHLANDS SUBDIVISION OF THE CITY OF MODESTO.

WHEREAS, Marshall V. Perry and Louise C. Perry are possessed of a tract of land situate in the City of Modesto, County of Stanislaus, consisting of 2.415 acres, known as McHenry Vista, a resubdivision of Block 6985 of McHenry Highlands Subdivision of the City of Modesto, and

WHEREAS, a tentative map of said tract was approved by the City Planning Commission on the 16th day of April, 1974, and

WHEREAS, the final map of said tract has been approved by the Secretary of the City Planning Commission, and

WHEREAS, the City Engineer of the City of Modesto has certified that the final map of said McHenry Vista, a resubdivision of Block 6985 of McHenry Highlands Subdivision of the City of Modesto meets all of the provisions of the California Subdivision Map Act and the provisions of the Modesto Municipal Code relating to subdivisions, and that the map is technically correct.

NOW, THEREFORE, BE IT RESOLVED by the Council of the City of Modesto that said final map of the McHenry Vista, a resubdivision of Block 6985 of McHenry Highlands Subdivision of the City of Modesto be approved; that the streets, alleys and easements as shown thereon within the boundaries of said tract be accepted on behalf of the public for public use; and that the City Clerk be authorized to certify the map of said tract on behalf of the City of Modesto after the fees in the amount of Twenty-seven and 70/100ths (\$27.70) Dollars, as required by the Modesto Municipal Code, for checking, copies of maps and recording have been paid.

BE IT FURTHER RESOLVED that the Council of the City of Modesto hereby finds that said proposed resubdivision, together with the provisions for its design and improvement, is consistent with applicable general and specific plans of the City of Modesto.

The foregoing resolution was introduced at a regular meeting of the Council of the City of Modesto held on the 15th day of July, 1974, by Councilman Dunlap, who moved its adoption, which motion being duly seconded by Councilman Mensinger, was upon roll call carried and the resolution adopted by the following vote:

AYES: Councilmen: Dunlap, Elliott, Kullijian, Mensinger, Newton, Simon, Mayor Davies

NOES: Councilmen: None

ABSENT: Councilmen: None

ATTEST: W. T. Chynoweth
W. T. CHYNOWETH, City Clerk

(SEAL)

APPROVED AS TO FORM:

By Elwyn L. Johnson
ELWYN L. JOHNSON, City Attorney

MODESTO CITY COUNCIL
RESOLUTION NO. 74-591

A RESOLUTION APPROVING THE FINAL MAP OF THE ROMANO ESTATES NO. 1 SUBDIVISION OF THE CITY OF MODESTO.

WHEREAS, Frank Zuccaro and Giustina Zuccaro, husband and wife, John Kramer and Beverly June Kramer, husband and wife, A. W. McGuire and Ruth W. McGuire, husband and wife, and Gilbert Medeiros and Opal Medeiros, husband and wife, are possessed of a tract of land situate in the City of Modesto, County of Stanislaus, consisting of 10.411 acres, known as the Romano Estates No. 1 Subdivision, and

WHEREAS, a tentative map of said tract was approved by the City Planning Commission on the 5th day of June, 1973, and

WHEREAS, the final map of said tract has been approved by the Secretary of the City Planning Commission, and

WHEREAS, the City Engineer of the City of Modesto has certified that the final map of said Romano Estates No. 1 Subdivision meets all of the provisions of the California Subdivision Map Act and the provisions of the Modesto Municipal Code relating to subdivisions, and that the map is technically correct,

NOW, THEREFORE, BE IT RESOLVED by the Council of the City of Modesto that said final map of the Romano Estates No. 1 Subdivision be approved; that the streets, alleys and easements as shown thereon within the boundaries of said tract be accepted on behalf of the public for public use; and that the City Clerk be authorized to certify the map of said tract on behalf of the City of Modesto after the fees in the amount of Six Thousand Nine Hundred and 57/100ths (\$6,900.57) Dollars, as required by the Modesto Municipal Code, for checking, copies of maps and recording have been paid, and subdividers have furnished improvement securities as defined in Section 11612 of the Business and Professions Code of the State of California. Said improvement securities shall be in forms acceptable to the City Attorney and in the amounts required by

the Agreement hereinafter referred to, and shall secure the obligations set forth in clause (a) and clause (b) of the second sentence of the third paragraph of said Section 11612.

BE IT FURTHER RESOLVED that the Council of the City of Modesto hereby finds that said proposed subdivision, together with the provisions for its design and improvement, is consistent with applicable general and specific plans of the City of Modesto.

BE IT FURTHER RESOLVED that the City Manager and the City Clerk be authorized to execute and attest, respectively, an agreement with subdividers as required by Section 4-4.604 (c) of the Modesto Municipal Code.

The foregoing resolution was introduced at a regular meeting of the Council of the City of Modesto held on the 15th day of July, 1974, by Councilman Dunlap, who moved its adoption, which motion being duly seconded by Councilman Mensinger, was upon roll call carried and the resolution adopted by the following vote:

AYES: Councilmen: Dunlap, Elliott, Kullijian, Mensiner,
Newton, Simon, Mayor Davies

NOES: Councilmen: None

ABSENT: Councilmen: None

ATTEST: W. T. Chynoweth
W. T. CHYNOWETH, City Clerk

(SEAL)

APPROVED AS TO FORM:

By Elwyn L. Johnson
ELWYN L. JOHNSON, City Attorney

MODESTO CITY COUNCIL
RESOLUTION NO. 74-592

REVISED

A RESOLUTION APPROVING/AGREEMENT BETWEEN THE CITY OF MODESTO AND DAROLD W. JOLLIFF AND SEVERINA BETTY JOLLIFF, DBA HAWKE FLYING SERVICE, COVERING FUEL CONCESSION, HANGAR AND OFFICE SPACE AND AIRCRAFT TIE DOWN SPACE AT CITY-COUNTY AIRPORT

BE IT HEREBY RESOLVED by the Council of the City of Modesto
revised
that the/agreement between the City of Modesto and Darold W. Jolliff and Severina Betty Jolliff, dba Hawke Flying Service
~~for~~ covering fuel concession, hangar and office space and aircraft tie-down space at City-County Airport
be, and it is hereby approved.

BE IT FURTHER RESOLVED that the execution of said/agreement
revised
by the designated city officials be authorized.

The foregoing resolution was introduced at a regular meeting of the Council of the City of Modesto held on the 15th day of July , 1974, by Councilman Dunlap , who moved its adoption, which motion being duly seconded by Councilman Mensinger , was upon roll call carried and the resolution adopted by the following vote:

AYES: Councilmen: Dunlap, Elliott, Kullijian, Mensinger,
Newton, Simon, Mayor Davies
NOES: Councilmen: None
ABSENT: Councilmen: None

ATTEST:


W. T. CHYNOWETH, City Clerk

MODESTO CITY COUNCIL
RESOLUTION NO. 74-593

A RESOLUTION APPROVING APPROPRIATION TRANSFER OF \$3,000 TO PROVIDE FUNDS NECESSARY TO RESTORE THE PAINTING "CHIEF STANISLAUS"

BE IT RESOLVED by the Council of the City of Modesto that the following appropriation transfer(s) are approved:

GENERAL RESERVE (101)

FROM: General Reserve (60-101)	\$3,000
TO: Services, Prof. & Other (235-29-101)	\$3,000

(This transfer is necessary to restore the painting "Chief Stanislaus")

The foregoing resolution was introduced at a regular meeting of the Council of the City of Modesto held on the 15th day of July, 1974, by Councilman Simon, who moved its adoption, which motion being duly seconded by Councilman Dunlap, was upon roll call carried and the resolution adopted by the following vote:

AYES: Councilmen: Dunlap, Elliott, Kullijian, Mensinger,
Newton, Simon, Mayor Davies

NOES: Councilmen: None

ABSENT: Councilmen: None

ATTEST:



W. T. CHYNOWETH, City Clerk

MODESTO CITY COUNCIL
RESOLUTION NO. 74-594

A RESOLUTION APPROVING AGREEMENT BETWEEN THE CITY OF MODESTO AND
MODESTO CITY SCHOOL DISTRICT OF STANISLAUS COUNTY FOR PARTICIPATION
IN THE COST OF CONSTRUCTION OF A SWIMMING POOL AT SONOMA AVENUE SCHOOL

BE IT HEREBY RESOLVED by the Council of the City of Modesto
that the agreement between the City of Modesto and Modesto City
School District of Stanislaus County
for participation in the cost of construction of a swimming pool at
Sonoma Avenue School (City will pay 25% of costs not to exceed \$45,000)
be, and it is hereby approved.

BE IT FURTHER RESOLVED that the execution of said agreement
by the designated city officials be authorized.

The foregoing resolution was introduced at a regular meeting
of the Council of the City of Modesto held on the 22nd day of
July , 1974, by Councilman Elliott , who moved its
adoption, which motion being duly seconded by Councilman Kullijian ,
was upon roll call carried and the resolution adopted by the follow-
ing vote:

AYES: Councilmen: Dunlap, Elliott, Kullijian, Mensinger,
Newton, Simon, Mayor Davies
NOES: Councilmen: None
ABSENT: Councilmen: None

ATTEST:


W. T. CHYNOWETH, City Clerk

MODESTO CITY COUNCIL
RESOLUTION NO. 74-595

A RESOLUTION APPROVING PLANS AND SPECIFICATIONS AND AUTHORIZING CALL FOR BIDS FOR INSTALLATION OF WATERLINES IN ROMANO ESTATES NO. 1

BE IT HEREBY RESOLVED by the Council of the City of Modesto as follows:

SECTION 1. The plans and specifications for installation of waterlines in Romano Estates No. 1

copies of which are on file, are hereby accepted and approved.

SECTION 2. The City Clerk is hereby authorized to call for public competitive sealed bids for the above named project, to be opened in the office of the City Clerk, 801 11th Street, in the City of Modesto, on August 6, 1974 at 10:00 A.M. and the City Clerk is hereby directed to give notice inviting such sealed bids in the time, form, and manner provided by law.

SECTION 3. After the bids are opened, they shall be tabulated and analyzed and a report submitted to the Council at its next regular meeting.


The foregoing resolution was introduced at a regular meeting of the Council of the City of Modesto held on the 22nd day of July, 1974, by Councilman Dunlap, who moved its adoption, which motion being duly seconded by Councilman Simon, was upon roll call carried and the resolution adopted by the following vote:

AYES: Councilmen: Dunlap, Elliott, Kullijian, Mensinger,
Simon, Mayor Davies

NOES: Councilmen: None

ABSENT: Councilmen: Newton

ATTEST:


W. T. CHYNOWETH, City Clerk

MODESTO CITY COUNCIL
RESOLUTION NO. 74-596

A RESOLUTION ACCEPTING THE BID OF JOE MARTIN FOR INSTALLATION OF WATER-
LINES IN BARIUM ROAD, SYLVAN MEADOWS EAST NO. 1 AND WESSON ESTATES NO. 1

WHEREAS, Resolution No 74-522 , adopted by the Council of the
City of Modesto on July 1, 1974 , approved the plans and speci-
fications for the installation of waterlines in Barium Road, Sylvan
Meadows East No. 1 and Wesson Estates No. 1
and authorized the calling for bids and

WHEREAS, the bids recieved for the installation of waterlines in
Barium Road, Sylvan Meadows East No. 1 and Wesson Estates No. 1
were opened at 10:00 A.M. on July 16, 1974 and later tabulated
by the Director of Public Works for the consideration of the Council,
and

WHEREAS, the Director of Public Works has recommended that
the bid of Joe Martin in the amount of \$54,397.00
be accepted as the lowest responsible bid.

NOW, THEREFORE, BE IT RESOLVED by the Council of the City of Modesto
that the bid of Joe Martin in the amount of \$54,397.00

be accepted and the execution of a contract for the completion of the
project by the City's designated officials be authorized

The foregoing resolution was introduced at a regular meeting of
the Council of the City of Modesto held on the 22nd day of July,
1974, by Councilman Dunlap , who moved its adoption, which motion
being duly seconded by Councilman Simon , was upon roll call
carried and the resolution adopted by the following vote:

AYES: Councilmen: Dunlap, Elliott, Kullijian, Mensinger,
Simon, Mayor Davies

NOES: Councilmen: None

ABSENT: Councilmen: Newton

ATTEST:



W. T. CHYNOWETH, City Clerk

MODESTO CITY COUNCIL
RESOLUTION NO. 74-597

A RESOLUTION APPROVING PLANS AND SPECIFICATIONS AND AUTHORIZING CALL FOR BIDS FOR PLANTING AND IRRIGATION AT DOWNEY PARK ANNEX

BE IT HEREBY RESOLVED by the Council of the City of Modesto as follows:

SECTION 1. The plans and specifications for planting and irrigation at Downey Park Annex

copies of which are on file, are hereby accepted and approved.

SECTION 2. The City Clerk is hereby authorized to call for public competitive sealed bids for the above named project, to be opened in the office of the City Clerk, 801 11th Street, in the City of Modesto, on August 13, 1974 at 10:00 A.M. and the City Clerk is hereby directed to give notice inviting such sealed bids in the time, form, and manner provided by law.

SECTION 3. After the bids are opened, they shall be tabulated and analyzed and a report submitted to the Council at its next regular meeting.

The foregoing resolution was introduced at a regular meeting of the Council of the City of Modesto held on the 22nd day of July, 1974, by Councilman Dunlap, who moved its adoption, which motion being duly seconded by Councilman Simon, was upon roll call carried and the resolution adopted by the following vote:

AYES: Councilmen: Dunlap, Elliott, Kullijian, Mensinger,
Simon, Mayor Davies

NOES: Councilmen: None

ABSENT: Councilmen: Newton

ATTEST:


W. T. CHYNOWETH, City Clerk

MODESTO CITY COUNCIL
RESOLUTION NO. 74-598

A RESOLUTION APPROVING PLANS AND SPECIFICATIONS AND AUTHORIZING CALL FOR BIDS FOR FURNISHING TWO (2) 16 INCH TRAILER-MOUNTED BRUSH CHIPPERS

BE IT HEREBY RESOLVED by the Council of the City of Modesto as follows:

SECTION 1. The plans and specifications for furnishing two (2) 16 inch trailer-mounted brush chippers copies of which are on file, are hereby accepted and approved.

SECTION 2. The City Clerk is hereby authorized to call for public competitive sealed bids for the above named project, to be opened in the office of the City Clerk, 801 11th Street, in the City of Modesto, on August 13, 1974 at 2:00 P.M. and the City Clerk is hereby directed to give notice inviting such sealed bids in the time, form, and manner provided by law.

SECTION 3. After the bids are opened, they shall be tabulated and analyzed and a report submitted to the Council at its next regular meeting.

The foregoing resolution was introduced at a regular meeting of the Council of the City of Modesto held on the 22nd day of July, 1974, by Councilman Dunlap, who moved its adoption, which motion being duly seconded by Councilman Simon, was upon roll call carried and the resolution adopted by the following vote:

AYES: Councilmen: Dunlap, Elliott, Kullijian, Mensinger,
Simon, Mayor Davies
NOES: Councilmen: None
ABSENT: Councilmen: Newton

ATTEST: W. T. Chynoweth
W. T. CHYNOWETH, City Clerk

MODESTO CITY COUNCIL
RESOLUTION NO. 74-599

A RESOLUTION ORDERING THE WORK OF CONSTRUCTION OF
ALLEYS IN CERTAIN BLOCKS IN THE CITY OF MODESTO
(Block No. 586)

WHEREAS, Chapter 27 of Part 3 of Division 7 of Streets and Highways Code of the State of California establishes a procedure pursuant to which the construction of certain improvements may be required, and

WHEREAS, the Superintendent of Streets did, on June 28, 1974, order the construction of alleys in certain blocks in the City of Modesto, giving notice requiring the construction of such improvements; and

WHEREAS, the Superintendent of Streets did set the 22nd day of July, 1974, at 7:30 o'clock P.M., in the Council Chambers, as the time and place for a hearing for the purpose of passing upon objections or protests, if any, which may be raised by the property owners or other interested persons relating to the proposed work, and

WHEREAS, the Superintendent of Streets has caused notices to be posted and mailed as required by the Streets and Highways Code; and

WHEREAS, at the time set for hearing the protests and objections to the proposed work, the said Council proceeded to hear the same.

NOW, THEREFORE, BE IT RESOLVED by the Council of the City of Modesto as follows:

SECTION 1. All protests and objections of any kind or nature whatsoever to the proposed work as set forth in the notices which are attached hereto, and incorporated by reference herein, are hereby overruled or denied.

SECTION 2. The Superintendent of Streets is hereby directed to proceed with the project as to the properties described in the attached notices in accordance with the provisions of Chapter 27, Part 3, of Division 7 of the Streets and Highways Code of the State of California.


The foregoing resolution was introduced at a regular meeting of the Council of the City of Modesto held on the 22nd day of July, 1974, by Councilman Dunlap, who moved its adoption, which motion being duly seconded by Councilman Newton, was upon roll call carried and the resolution adopted by the following vote:

AYES: Councilmen: Dunlap, Elliott, Kullijian, Mensinger, Newton, Simon, Mayor Davies

NOES: Councilmen: None

ABSENT: Councilmen: None

ATTEST:


W. T. CHYNOWETH, City Clerk

NOTICE IS HEREBY GIVEN TO:

NAME: Warren T. and Mary R. Hanford
 ADDRESS: 510 Cedar Avenue, Modesto, Ca. 95354

Who is the owner of record of property described as follows:

Lot 46 of Block 586 of City of Modesto as per map filed
 December 21, 1942 in Volume 15 of Maps, Stanislaus County
 Records.

(Stanislaus County Assessor's Parcel No. 002-01 111-0842-001)

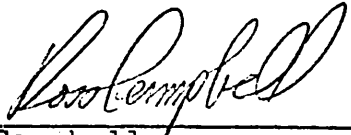
That a petition signed by over sixty (60%) percent of the property owners in your block, requesting the improvement of the alley abutting your property has been filed with the City Clerk. Pursuant to the requirement of California Streets and Highways Code Section 5876 and 5879, the Superintendent of Streets of the City of Modesto hereby notifies you to construct or cause to be constructed certain improvements, a description of said improvements, the manner of their construction, and the materials to be used, to be as specified below:

41.57 lineal feet of 2" A.C. resurfacing abutting said property in Block 586 in the City of Modesto, all of said construction to be in accordance with City of Modesto standards.

The City Council will hear and pass upon objections or protests, if any, which may be raised by any property owner or other interested persons to said construction at 7:30 p.m. on the 22nd day of July, 1974, in the City Council Chambers, located in the City Hall, 801 Eleventh Street, Modesto, California.

If construction is not commenced within sixty (60) days, or if construction is not diligently and without interruption prosecuted to completion, the Superintendent of Streets shall cause the construction to be done and the cost of the same shall be a lien on the property.

Dated the 24th day of June, 1974.



 Ross Campbell
 Superintendent of Streets
 City of Modesto

NOTICE IS HEREBY GIVEN TO:

NAME: Frank M. Sawdey
 ADDRESS: 1425 Baywood Drive, Modesto, Ca. 95350

Who is the owner of record of property described as follows:

Lots 44 and 45 of Block 586 of City of Modesto as per map filed
 December 21, 1942 in Volume 15 of Maps, Stanislaus County Records.

(Stanislaus County Assessor's Parcel No. 002-01 111-0841-001)


That a petition signed by over sixty (60%) percent of the property owners in your block, requesting the improvement of the alley abutting your property has been filed with the City Clerk. Pursuant to the requirement of California Streets and Highways Code Section 5876 and 5879, the Superintendent of Streets of the City of Modesto hereby notifies you to construct or cause to be constructed certain improvements, a description of said improvements, the manner of their construction, and the materials to be used, to be as specified below:

50 lineal feet of 2" A.C. resurfacing abutting said property in Block 586 in the City of Modesto, all of said construction to be in accordance with City of Modesto standards.

The City Council will hear and pass upon objections or protests, if any, which may be raised by any property owner or other interested persons to said construction at 7:30 p.m. on the 22nd day of July, 19 74, in the City Council Chambers, located in the City Hall, 801 Eleventh Street, Modesto, California.

If construction is not commenced within sixty (60) days, or if construction is not diligently and without interruption prosecuted to completion, the Superintendent of Streets shall cause the construction to be done and the cost of the same shall be a lien on the property.

Dated the 24th day of June, 19 74.



 Ross Campbell
 Superintendent of Streets
 City of Modesto

NOTICE IS HEREBY GIVEN TO:

NAME: Peter Grosso

ADDRESS: 238 High Street, Modesto, Ca. 95354

Who is the owner of record of property described as follows:

Lots 42-43 of Block 586 of City of Modesto as per map filed
December 21, 1942 in Volume 15 of Maps, Stanislaus County Records.

(Stanislaus County Assessor's Parcel No. 002-01 111-0840-001)


That a petition signed by over sixty (60%) percent of the property owners in your block, requesting the improvement of the alley abutting your property has been filed with the City Clerk. Pursuant to the requirement of California Streets and Highways Code Section 5876 and 5879, the Superintendent of Streets of the City of Modesto hereby notifies you to construct or cause to be constructed certain improvements, a description of said improvements, the manner of their construction, and the materials to be used, to be as specified below:

50 lineal feet of 2" A.C. resurfacing abutting said property in Block 586 in the City of Modesto, all of said construction to be in accordance with City of Modesto standards.

The City Council will hear and pass upon objections or protests, if any, which may be raised by any property owner or other interested persons to said construction at 7:30 p.m. on the 22nd day of July, 1974, in the City Council Chambers, located in the City Hall, 801 Eleventh Street, Modesto, California.

If construction is not commenced within sixty (60) days, or if construction is not diligently and without interruption prosecuted to completion, the Superintendent of Streets shall cause the construction to be done and the cost of the same shall be a lien on the property.

Dated the 24th day of June, 1974.



Ross Campbell
Superintendent of Streets
City of Modesto

NOTICE IS HEREBY GIVEN TO:

NAME: Allen Sullivan, Jr. and Wayne T. Castleton
ADDRESS: 234 Hegh Street, Modesto, Ca. 95354

Who is the owner of record of property described as follows:

Lots 40 and 41 of Block 586 of City of Modesto as per map filed
December 21, 1942 in Volume 15 of Maps, Stanislaus County Records.

(Stanislaus County Assessor's Parcel No. 002-01 111-0839-001)


That a petition signed by over sixty (60%) percent of the property owners in your block, requesting the improvement of the alley abutting your property has been filed with the City Clerk. Pursuant to the requirement of California Streets and Highways Code Section 5876 and 5879, the Superintendent of Streets of the City of Modesto hereby notifies you to construct or cause to be constructed certain improvements, a description of said improvements, the manner of their construction, and the materials to be used, to be as specified below:

50 lineal feet of 2" A.C. resurfacing abutting said property in Block 586 in the City of Modesto, all of said construction to be in accordance with City of Modesto standards.

The City Council will hear and pass upon objections or protests, if any, which may be raised by any property owner or other interested persons to said construction at 7:30 p.m. on the 22nd day of July, 1974, in the City Council Chambers, located in the City Hall, 801 Eleventh Street, Modesto, California.

If construction is not commenced within sixty (60) days, or if construction is not diligently and without interruption prosecuted to completion, the Superintendent of Streets shall cause the construction to be done and the cost of the same shall be a lien on the property.

Dated the 24th day of June, 1974.



Ross Campbell
- Superintendent of Streets
City of Modesto

NOTICE IS HEREBY GIVEN TO:

NAME: Ruth E. Rogers
 ADDRESS: 230 High Avenue, Modesto, Ca. 95354

Who is the owner of record of property described as follows:

Lot 38 and 39 of Block 586 of City of Modesto as per map filed
 December 21, 1942 in Volume 15 of Maps, Stanislaus County Records.

(Stanislaus County Assessor's Parcel No. 002-01 111-0838-001)

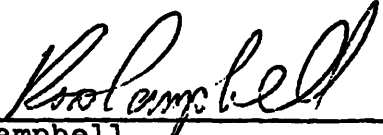
That a petition signed by over sixty (60%) percent of the property owners in your block, requesting the improvement of the alley abutting your property has been filed with the City Clerk. Pursuant to the requirement of California Streets and Highways Code Section 5876 and 5879, the Superintendent of Streets of the City of Modesto hereby notifies you to construct or cause to be constructed certain improvements, a description of said improvements, the manner of their construction, and the materials to be used, to be as specified below:

50 lineal feet of 2" A.C. resurfacing abutting said property in Block 586 in the City of Modesto, all of said construction to be in accordance with City of Modesto standards.

The City Council will hear and pass upon objections or protests, if any, which may be raised by any property owner or other interested persons to said construction at 7:30 p.m. on the 22nd day of July, 1974, in the City Council Chambers, located in the City Hall, 801 Eleventh Street, Modesto, California.

If construction is not commenced within sixty (60) days, or if construction is not diligently and without interruption prosecuted to completion, the Superintendent of Streets shall cause the construction to be done and the cost of the same shall be a lien on the property.

Dated the 24th day of June, 1974.



 Ross Campbell
 Superintendent of Streets
 City of Modesto

NOTICE IS HEREBY GIVEN TO:

NAME: Robert B. Tarø
ADDRESS: 431 Garrison Avenue, Modesto, Ca. 95351

Who is the owner of record of property described as follows:

Lots 36 and 37 of Block 586 of City of Modesto as per map filed December 21, 1942 in Volume 15 of Maps, Stanislaus County Records.

(Stanislaus County Assessor's Parcel No. 002-01 111-0837-001)


That a petition signed by over sixty (60%) percent of the property owners in your block, requesting the improvement of the alley abutting your property has been filed with the City Clerk. Pursuant to the requirement of California Streets and Highways Code Section 5876 and 5879, the Superintendent of Streets of the City of Modesto hereby notifies you to construct or cause to be constructed certain improvements, a description of said improvements, the manner of their construction, and the materials to be used, to be as specified below:

50 lineal feet of 2" A.C. resurfacing abutting said property in Block 586 in the City of Modesto, all of said construction to be in accordance with City of Modesto standards.

The City Council will hear and pass upon objections or protests, if any, which may be raised by any property owner or other interested persons to said construction at 7:30 p.m. on the 22nd day of July, 19 74, in the City Council Chambers, located in the City Hall, 801 Eleventh Street, Modesto, California.

If construction is not commenced within sixty (60) days, or if construction is not diligently and without interruption prosecuted to completion, the Superintendent of Streets shall cause the construction to be done and the cost of the same shall be a lien on the property.

Dated the 24th day of June, 19 74.



Ross Campbell
Superintendent of Streets
City of Modesto

NOTICE
OF REQUIRED ALLEY IMPROVEMENT AND HEARING

NOTICE IS HEREBY GIVEN TO:

NAME: Bob O. and Shirley Burgess
ADDRESS: 1610 Teakwood Drive, Modesto, Ca. 95350

Who is the owner of record of property described as follows:

Lots 34 and 35 of Block 586 of City of Modesto as per map filed
December 21, 1942 in Volume 15 of Maps, Stanislaus County Records.

(Stanislaus County Assessor's Parcel No. 002-01 111-0836-001)


That a petition signed by over sixty (60%) percent of the property owners in your block, requesting the improvement of the alley abutting your property has been filed with the City Clerk. Pursuant to the requirement of California Streets and Highways Code Section 5876 and 5879, the Superintendent of Streets of the City of Modesto hereby notifies you to construct or cause to be constructed certain improvements, a description of said improvements, the manner of their construction, and the materials to be used, to be as specified below:

50 lineal feet of 2" A.C. resurfacing abutting said property in Block 586 in the City of Modesto, all of said construction to be in accordance with City of Modesto standards.

The City Council will hear and pass upon objections or protests, if any, which may be raised by any property owner or other interested persons to said construction at 7:30 p.m. on the 22nd day of July, 1974, in the City Council Chambers, located in the City Hall, 801 Eleventh Street, Modesto, California.

If construction is not commenced within sixty (60) days, or if construction is not diligently and without interruption prosecuted to completion, the Superintendent of Streets shall cause the construction to be done and the cost of the same shall be a lien on the property.

Dated the 24th day of June, 1974.



Ross Campbell
- Superintendent of Streets
City of Modesto

N O T I C E
OF REQUIRED ALLEY IMPROVEMENT AND HEARING

NOTICE IS HEREBY GIVEN TO:

NAME: Eva Craven

ADDRESS: 220 High Street, Modesto, Ca. 95354

Who is the owner of record of property described as follows:

Lots 31 and 32 of Block 586 of City of Modesto as per map filed December 21, 1942 in Volume 15 of Maps, Stanislaus County Records.

(Stanislaus County Assessor's Parcel No. 002-01 111-0835-001)


That a petition signed by over sixty (60%) percent of the property owners in your block, requesting the improvement of the alley abutting your property has been filed with the City Clerk Pursuant to the requirement of California Streets and Highways Code Section 5876 and 5879, the Superintendent of Streets of the City of Modesto hereby notifies you to construct or cause to be constructed certain improvements, a description of said improvements, the manner of their construction, and the materials to be used, to be as specified below:

50 lineal feet of 2" A.C. resurfacing abutting said property in Block 586 in the City of Modesto, all of said construction to be in accordance with City of Modesto standards.

The City Council will hear and pass upon objections or protests, if any, which may be raised by any property owner or other interested persons to said construction at 7:30 p.m. on the 22nd day of July, 1974, in the City Council Chambers, located in the City Hall, 801 Eleventh Street, Modesto, California.

If construction is not commenced within sixty (60) days, or if construction is not diligently and without interruption prosecuted to completion, the Superintendent of Streets shall cause the construction to be done and the cost of the same shall be a lien on the property.

Dated the 24th day of June, 1974.



Ross Campbell
Superintendent of Streets
City of Modesto

NOTICE IS HEREBY GIVEN TO:

NAME: Lenna B. Crow
ADDRESS: 526 Sycamore Avenue, Modesto, Ca. 95354

Who is the owner of record of property described as follows:

Lots 30 and 31 of Block 586 of City of Modesto as per map filed December 21, 1942 in Volume 15 of Maps, Stanislaus County Records.

(Stanislaus County Assessor's Parcel No. 002-01 111-0834-001)


That a petition signed by over sixty (60%) percent of the property owners in your block, requesting the improvement of the alley abutting your property has been filed with the City Clerk. Pursuant to the requirement of California Streets and Highways Code Section 5876 and 5879, the Superintendent of Streets of the City of Modesto hereby notifies you to construct or cause to be constructed certain improvements, a description of said improvements, the manner of their construction, and the materials to be used, to be as specified below:

50 lineal feet of 2" A.C. resurfacing abutting said property in Block 586 in the City of Modesto, all of said construction to be in accordance with City of Modesto standards.

The City Council will hear and pass upon objections or protests, if any, which may be raised by any property owner or other interested persons to said construction at 7:30 p.m. on the 22nd day of July, 1974, in the City Council Chambers, located in the City Hall, 801 Eleventh Street, Modesto, California.

If construction is not commenced within sixty (60) days, or if construction is not diligently and without interruption prosecuted to completion, the Superintendent of Streets shall cause the construction to be done and the cost of the same shall be a lien on the property.

Dated the 24th day of June, 19 74.



Ross Campbell
Superintendent of Streets
City of Modesto

NOTICE IS HEREBY GIVEN TO:

NAME: Dorothy E. Nowlin
 ADDRESS: 1700 McHenry Avenue, Modesto, Ca. 95350

Who is the owner of record of property described as follows:

Lots 28 and 29 of Block 586 of City of Modesto as per map filed
 December 21, 1942 in Volume 15 of Maps, Stanislaus County Records.

(Stanislaus County Assessor's Parcel No. 002-01 111-0833-001)


That a petition signed by over sixty (60%) percent of the property owners in your block, requesting the improvement of the alley abutting your property has been filed with the City Clerk. Pursuant to the requirement of California Streets and Highways Code Section 5876 and 5879, the Superintendent of Streets of the City of Modesto hereby notifies you to construct or cause to be constructed certain improvements, a description of said improvements, the manner of their construction, and the materials to be used, to be as specified below:

50 lineal feet of 2" A.C. resurfacing abutting said property in Block 586 in the City of Modesto, all of said construction to be in accordance with City of Modesto standards.

The City Council will hear and pass upon objections or protests, if any, which may be raised by any property owner or other interested persons to said construction at 7:30 p.m. on the 22nd day of July, 1974, in the City Council Chambers, located in the City Hall, 801 Eleventh Street, Modesto, California.

If construction is not commenced within sixty (60) days, or if construction is not diligently and without interruption prosecuted to completion, the Superintendent of Streets shall cause the construction to be done and the cost of the same shall be a lien on the property.

Dated the 24th day of June, 1974.



 Ross Campbell
 Superintendent of Streets
 City of Modesto

N O T I C E
OF REQUIRED ALLEY IMPROVEMENT AND HEARING

NOTICE IS HEREBY GIVEN TO:

NAME: William B. and Mildred Gillette
ADDRESS: 206 High Street, Modesto, Ca. 95354

Who is the owner of record of property described as follows:

Lots 26 and 27 of Block 586 of City of Modesto as per map filed
December 21, 1942 in Volume 15 of Maps, Stanislaus County Records.

(Stanislaus County Assessor's Parcel No. 002-01 111-0832-001)


That a petition signed by over sixty (60%) percent of the property owners in your block, requesting the improvement of the alley abutting your property has been filed with the City Clerk. Pursuant to the requirement of California Streets and Highways Code Section 5876 and 5879, the Superintendent of Streets of the City of Modesto hereby notifies you to construct or cause to be constructed certain improvements, a description of said improvements, the manner of their construction, and the materials to be used, to be as specified below:

50 lineal feet of 2" A.C. resurfacing abutting said property
in Block 586 in the City of Modesto, all of said construction to
be in accordance with City of Modesto standards.

The City Council will hear and pass upon objections or protests, if any, which may be raised by any property owner or other interested persons to said construction at 7:30 p.m. on the 22nd day of July, 1974, in the City Council Chambers, located in the City Hall, 801 Eleventh Street, Modesto, California.

If construction is not commenced within sixty (60) days, or if construction is not diligently and without interruption prosecuted to completion, the Superintendent of Streets shall cause the construction to be done and the cost of the same shall be a lien on the property.

Dated the 24th day of June, 1974.



Ross Campbell
Superintendent of Streets
City of Modesto

N O T I C E
OF REQUIRED ALLEY IMPROVEMENT AND HEARING

NOTICE IS HEREBY GIVEN TO:

NAME: A. H. Leeper
ADDRESS: 513 Redwood Av., Modesto, CA 95354

Who is the owner of record of property described as follows:

The east 40 feet of Lots 24 and 25 of Block 586 of City of Modesto as per map filed December 21, 1942 in Volume 15 of Maps, Page 586, Stanislaus County Records.

(Stanislaus County Assessor's Parcel No. 002-01 111-0830-001)

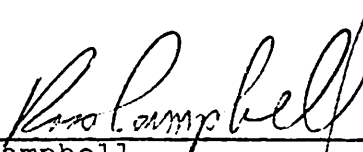
That a petition signed by over sixty (60%) percent of the property owners in your block, requesting the improvement of the alley abutting your property has been filed with the City Clerk Pursuant to the requirement of California Streets and Highways Code Section 5876 and 5879, the Superintendent of Streets of the City of Modesto hereby notifies you to construct or cause to be constructed certain improvements, a description of said improvements, the manner of their construction, and the materials to be used, to be as specified below:

50 lineal feet of alley resurfacing abutting said property in Block 586 in the City of Modesto, all of said construction to be in accordance with City of Modesto standards.

The City Council will hear and pass upon objections or protests, if any, which may be raised by any property owner or other interested persons to said construction at 7:30 p.m. on the 22nd day of July, 19 74, in the City Council Chambers, located in the City Hall, 801 Eleventh Street, Modesto, California.

If construction is not commenced within sixty (60) days, or if construction is not diligently and without interruption prosecuted to completion, the Superintendent of Streets shall cause the construction to be done and the cost of the same shall be a lien on the property.

Dated the 20th day of June, 19 74.



Ross Campbell
Superintendent of Streets
City of Modesto

NOTICE IS HEREBY GIVEN TO:

NAME: Nancy A. Touchstone
ADDRESS: 521 Redwood Av., Modesto, CA 95354

Who is the owner of record of property described as follows:

The west 65 feet of Lots 22 and 23 of Block 586 of City of Modesto as per map filed December 21, 1942 in Volume 15 of Maps, Page 586, Stanislaus County Records.

(Stanislaus County Assessor's Parcel No. 002-01 111-0888-001)

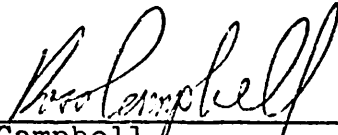
That a petition signed by over sixty (60%) percent of the property owners in your block, requesting the improvement of the alley abutting your property has been filed with the City Clerk. Pursuant to the requirement of California Streets and Highways Code Section 5876 and 5879, the Superintendent of Streets of the City of Modesto hereby notifies you to construct or cause to be constructed certain improvements, a description of said improvements, the manner of their construction, and the materials to be used, to be as specified below:

50 lineal feet of alley resurfacing abutting said property in Block 586 in the City of Modesto, all of said construction to be in accordance with City of Modesto standards.

The City Council will hear and pass upon objections or protests, if any, which may be raised by any property owner or other interested persons to said construction at 7:30 p.m. on the 22nd day of July, 19 74, in the City Council Chambers, located in the City Hall, 801 Eleventh Street, Modesto, California.

If construction is not commenced within sixty (60) days, or if construction is not diligently and without interruption prosecuted to completion, the Superintendent of Streets shall cause the construction to be done and the cost of the same shall be a lien on the property.

Dated the 20th day of June, 19 74.



Ross Campbell
Superintendent of Streets
City of Modesto

N O T I C E
OF REQUIRED ALLEY IMPROVEMENT AND HEARING

NOTICE IS HEREBY GIVEN TO:

NAME: Charles H. and Evelyn Guth
ADDRESS: 205 Melrose Street, Modesto, Ca. 95354

Who is the owner of record of property described as follows:

Lots 20 and 21 of Block 586 of City of Modesto as per map filed December 21, 1942 in Volume 15 of Maps, Stanislaus County Records.

(Stanislaus County Assessor's Parcel No. 002-01 111-0811-001)


That a petition signed by over sixty (60%) percent of the property owners in your block, requesting the improvement of the alley abutting your property has been filed with the City Clerk. Pursuant to the requirement of California Streets and Highways Code Section 5876 and 5879, the Superintendent of Streets of the City of Modesto hereby notifies you to construct or cause to be constructed certain improvements, a description of said improvements, the manner of their construction, and the materials to be used, to be as specified below:

50 lineal feet of 2" A.C. resurfacing abutting said property in Block 586 in the City of Modesto, all of said construction to be in accordance with City of Modesto standards.

The City Council will hear and pass upon objections or protests, if any, which may be raised by any property owner or other interested persons to said construction at 7:30 p.m. on the 22nd day of July, 19 74, in the City Council Chambers, located in the City Hall, 801 Eleventh Street, Modesto, California.

If construction is not commenced within sixty (60) days, or if construction is not diligently and without interruption prosecuted to completion, the Superintendent of Streets shall cause the construction to be done and the cost of the same shall be a lien on the property.

Dated the 24th day of June, 1974.



Ross Campbell
Superintendent of Streets
City of Modesto

N O T I C E
OF REQUIRED ALLEY IMPROVEMENT AND HEARING

NOTICE IS HEREBY GIVEN TO:

NAME: Albert J. Rose, Jr. and Bess C. Rose
ADDRESS: 2820 Walnut Avenue #11, Carmichael, Ca. 95608

Who is the owner of record of property described as follows:

Lots 18 and 19 of Block 586 of City of Modesto as per map filed
December 21, 1942 in Volume 15 of Maps, Stanislaus County Records.

(Stanislaus County Assessor's Parcel No. 002-01 111-0810-001)

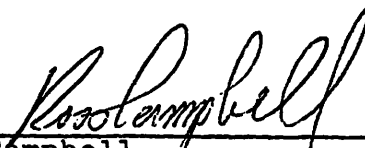
That a petition signed by over sixty (60%) percent of the property owners in your block, requesting the improvement of the alley abutting your property has been filed with the City Clerk. Pursuant to the requirement of California Streets and Highways Code Section 5876 and 5879, the Superintendent of Streets of the City of Modesto hereby notifies you to construct or cause to be constructed certain improvements, a description of said improvements, the manner of their construction, and the materials to be used, to be as specified below:

50 lineal feet of 2" A.C. resurfacing abutting said property
in Block 586 in the City of Modesto, all of said construction to
be in accordance with City of Modesto standards.

The City Council will hear and pass upon objections or protests, if any, which may be raised by any property owner or other interested persons to said construction at 7:30 p.m. on the 22nd day of July, 1974, in the City Council Chambers, located in the City Hall, 801 Eleventh Street, Modesto, California.

If construction is not commenced within sixty (60) days, or if construction is not diligently and without interruption prosecuted to completion, the Superintendent of Streets shall cause the construction to be done and the cost of the same shall be a lien on the property.

Dated the 24th day of June, 1974.



Ross Campbell
Superintendent of Streets
City of Modesto

N O T I C E
OF REQUIRED ALLEY IMPROVEMENT AND HEARING

NOTICE IS HEREBY GIVEN TO:

NAME: Sheila H. Duckworth and Helen H. Smith
ADDRESS: 115 Jones Street, Modesto, Ca. 95354

Who is the owner of record of property described as follows:

Lots 16 and 17 of Block 586 of City of Modesto as per map filed
December 21, 1942 in Volume 15 of Maps, Stanislaus County Records.

(Stanislaus County Assessor's Parcel No. 002-01 111-0809-001)

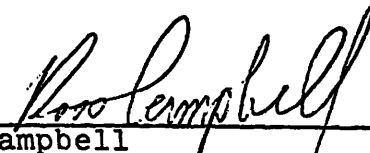
That a petition signed by over sixty (60%) percent of the property owners in your block, requesting the improvement of the alley abutting your property has been filed with the City Clerk. Pursuant to the requirement of California Streets and Highways Code Section 5876 and 5879, the Superintendent of Streets of the City of Modesto hereby notifies you to construct or cause to be constructed certain improvements, a description of said improvements, the manner of their construction, and the materials to be used, to be as specified below:

50 lineal feet of 2" A.C. resurfacing abutting said property in Block 586 in the City of Modesto, all of said construction to be in accordance with City of Modesto standards.

The City Council will hear and pass upon objections or protests, if any, which may be raised by any property owner or other interested persons to said construction at 7:30 p.m. on the 22nd day of July, 1974, in the City Council Chambers, located in the City Hall, 801 Eleventh Street, Modesto, California.

If construction is not commenced within sixty (60) days, or if construction is not diligently and without interruption prosecuted to completion, the Superintendent of Streets shall cause the construction to be done and the cost of the same shall be a lien on the property.

Dated the 24th day of June, 1974.



Ross Campbell
Superintendent of Streets
City of Modesto

N O T I C E
OF REQUIRED ALLEY IMPROVEMENT AND HEARING

NOTICE IS HEREBY GIVEN TO:

NAME: Virgile L. and Veren A. Giddens
ADDRESS: 412 Los Olivas Way, Modesto, Ca. 95351

Who is the owner of record of property described as follows:

Lots 14 and 15 of Block 586 of City of Modesto as per map filed December 21, 1942 in Volume 15 of Maps, Stanislaus County Records.

(Stanislaus County Assessor's Parcel No. 002-01 111-0808-001)


That a petition signed by over sixty (60%) percent of the property owners in your block, requesting the improvement of the alley abutting your property has been filed with the City Clerk. Pursuant to the requirement of California Streets and Highways Code Section 5876 and 5879, the Superintendent of Streets of the City of Modesto hereby notifies you to construct or cause to be constructed certain improvements, a description of said improvements, the manner of their construction, and the materials to be used, to be as specified below:

50 lineal feet of 2" A.C. resurfacing abutting said property in Block 586 in the City of Modesto, all of said construction to be in accordance with City of Modesto standards.

The City Council will hear and pass upon objections or protests, if any, which may be raised by any property owner or other interested persons to said construction at 7:30 p.m. on the 22nd day of July, 1974, in the City Council Chambers, located in the City Hall, 801 Eleventh Street, Modesto, California.

If construction is not commenced within sixty (60) days, or if construction is not diligently and without interruption prosecuted to completion, the Superintendent of Streets shall cause the construction to be done and the cost of the same shall be a lien on the property.

Dated the 24th day of June, 1974.



Ross Campbell
Superintendent of Streets
City of Modesto

NOTICE IS HEREBY GIVEN TO:

NAME: G. S. and Rena Candlish
ADDRESS: 1209 Greenwood Drive, Modesto, Ca. 95350

Who is the owner of record of property described as follows:

Lots 12 and 13 of Block 586 of City of Modesto as per map filed
December 21, 1942 in Volume 15 of Maps, Stanislaus County Records.

(Stanislaus County Assessor's Parcel No. 002-01 111-0807-001)


That a petition signed by over sixty (60%) percent of the property owners in your block, requesting the improvement of the alley abutting your property has been filed with the City Clerk. Pursuant to the requirement of California Streets and Highways Code Section 5876 and 5879, the Superintendent of Streets of the City of Modesto hereby notifies you to construct or cause to be constructed certain improvements, a description of said improvements, the manner of their construction, and the materials to be used, to be as specified below:

50 lineal feet of 2" A.C. resurfacing abutting said property in Block 586 in the City of Modesto, all of said construction to be in accordance with City of Modesto standards.

The City Council will hear and pass upon objections or protests, if any, which may be raised by any property owner or other interested persons to said construction at 7:30 p.m. on the 22nd day of July, 19 74, in the City Council Chambers, located in the City Hall, 801 Eleventh Street, Modesto, California.

If construction is not commenced within sixty (60) days, or if construction is not diligently and without interruption prosecuted to completion, the Superintendent of Streets shall cause the construction to be done and the cost of the same shall be a lien on the property.

Dated the 24th day of June, 19 74.



Ross Campbell
Superintendent of Streets
City of Modesto

NOTICE IS HEREBY GIVEN TO:

NAME: Henry Lohman
 ADDRESS: P. O. Box 1911, Modesto, Ca. 95354

Who is the owner of record of property described as follows:

Lots 10 and 11 of Block 586 of City of Modesto as per map filed
 December 21, 1942 in Volume 15 of Maps, Stanislaus County Records.

(Stanislaus County Assessor's Parcel No. 002-01 111-0806-001)

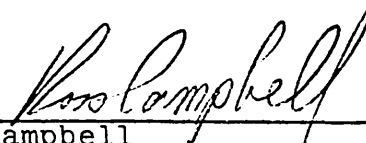
That a petition signed by over sixty (60%) percent of the property owners in your block, requesting the improvement of the alley abutting your property has been filed with the City Clerk. Pursuant to the requirement of California Streets and Highways Code Section 5876 and 5879, the Superintendent of Streets of the City of Modesto hereby notifies you to construct or cause to be constructed certain improvements, a description of said improvements, the manner of their construction, and the materials to be used, to be as specified below:

50 lineal feet of 2" A.C. resurfacing abutting said property in Block 586 in the City of Modesto, all of said construction to be in accordance with City of Modesto standards.

The City Council will hear and pass upon objections or protests, if any, which may be raised by any property owner or other interested persons to said construction at 7:30 p.m. on the 22nd day of July, 19 74, in the City Council Chambers, located in the City Hall, 801 Eleventh Street, Modesto, California.

If construction is not commenced within sixty (60) days, or if construction is not diligently and without interruption prosecuted to completion, the Superintendent of Streets shall cause the construction to be done and the cost of the same shall be a lien on the property.

Dated the 24th day of June, 19 74.



 Ross Campbell
 Superintendent of Streets
 City of Modesto

NOTICE
OF REQUIRED ALLEY IMPROVEMENT AND HEARING

NOTICE IS HEREBY GIVEN TO:

NAME: Lucy D. McIntosh
ADDRESS: 231 Melrose Street, Modesto, CA 95354

Who is the owner of record of property described as follows:

Lots 6, 7, 8, and 9 of Block 586 of City of Modesto as per map filed December 21, 1942 in Volume 15 of Maps, Page 586, Stanislaus County Records.

(Stanislaus County Assessor's Parcel No. 002-01 111-0804-001)
and 002-01 111-0805-001

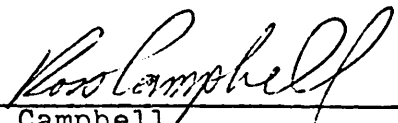
That a petition signed by over sixty (60%) percent of the property owners in your block, requesting the improvement of the alley abutting your property has been filed with the City Clerk. Pursuant to the requirement of California Streets and Highways Code Section 5876 and 5879, the Superintendent of Streets of the City of Modesto hereby notifies you to construct or cause to be constructed certain improvements, a description of said improvements, the manner of their construction, and the materials to be used, to be as specified below:

100 lineal feet of 2" A. C. resurfacing abutting said property in Block 586 in the City of Modesto, all of said construction to be in accordance with City of Modesto standards.

The City Council will hear and pass upon objections or protests, if any, which may be raised by any property owner or other interested persons to said construction at 7:30 p.m. on the 22nd day of July, 19 74, in the City Council Chambers, located in the City Hall, 801 Eleventh Street, Modesto, California.

If construction is not commenced within sixty (60) days, or if construction is not diligently and without interruption prosecuted to completion, the Superintendent of Streets shall cause the construction to be done and the cost of the same shall be a lien on the property.

Dated the 25th day of June, 19 74.



Ross Campbell
Superintendent of Streets
City of Modesto

NOTICE IS HEREBY GIVEN TO:

NAME: Hazel L. Sevigny
ADDRESS: 237 Melrose Street, Modesto, Ca. 95354

Who is the owner of record of property described as follows:

Lot 4 and 5 of Block 586 of City of Modesto as per map filed December 21, 1942 in Volume 15 of Maps, Page 586, Stanislaus County Records.

(Stanislaus County Assessor's Parcel No. 002-01 111-0803-001)

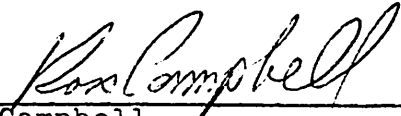
That a petition signed by over sixty (60%) percent of the property owners in your block, requesting the improvement of the alley abutting your property has been filed with the City Clerk. Pursuant to the requirement of California Streets and Highways Code Section 5876 and 5879, the Superintendent of Streets of the City of Modesto hereby notifies you to construct or cause to be constructed certain improvements, a description of said improvements, the manner of their construction, and the materials to be used, to be as specified below:

50 lineal feet of 2" A.C. resurfacing abutting said property in Block 586 in the City of Modesto, all of said construction to be in accordance with City of Modesto standards.

The City Council will hear and pass upon objections or protests, if any, which may be raised by any property owner or other interested persons to said construction at 7:30 p.m. on the 22nd day of July, 1974, in the City Council Chambers, located in the City Hall, 801 Eleventh Street, Modesto, California.

If construction is not commenced within sixty (60) days, or if construction is not diligently and without interruption prosecuted to completion, the Superintendent of Streets shall cause the construction to be done and the cost of the same shall be a lien on the property.

Dated the 24th day of June, 19 74.



Ross Campbell
Superintendent of Streets
City of Modesto

NOTICE IS HEREBY GIVEN TO:

NAME: Rosa Fontana

ADDRESS: 241 Melrose Street, Modesto, Ca. 95354

Who is the owner of record of property described as follows:

Lot 2 and 3 of Block 586 of City of Modesto as per map filed December 21, 1942 in Volume 15 of Maps, Page 586, Stanislaus County Records.

(Stanislaus County Assessor's Parcel No. 002-01 111-0802-001)

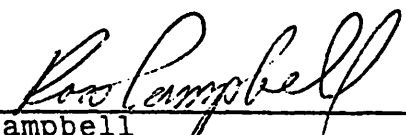
That a petition signed by over sixty (60%) percent of the property owners in your block, requesting the improvement of the alley abutting your property has been filed with the City Clerk. Pursuant to the requirement of California Streets and Highways Code Section 5876 and 5879, the Superintendent of Streets of the City of Modesto hereby notifies you to construct or cause to be constructed certain improvements, a description of said improvements, the manner of their construction, and the materials to be used, to be as specified below:

50 lineal feet of 2" A.C. resurfacing abutting said property in Block 586 in the City of Modesto, all of said construction to be in accordance with City of Modesto standards.

The City Council will hear and pass upon objections or protests, if any, which may be raised by any property owner or other interested persons to said construction at 7:30 p.m. on the 22nd day of July, 19 74, in the City Council Chambers, located in the City Hall, 801 Eleventh Street, Modesto, California.

If construction is not commenced within sixty (60) days, or if construction is not diligently and without interruption prosecuted to completion, the Superintendent of Streets shall cause the construction to be done and the cost of the same shall be a lien on the property.

Dated the 24th day of June, 19 74.



 Ross Campbell
 Superintendent of Streets
 City of Modesto

NOTICE IS HEREBY GIVEN TO:

NAME: Sam L. and Shelley K. Fontana
ADDRESS: 245 Melrose Street, Modesto, Ca. 95354

Who is the owner of record of property described as follows:

Lot 1 of Block 586 of City of Modesto as per map filed December 21, 1942 in Volume 15 of Maps, Page 586, Stanislaus County Records.

(Stanislaus County Assessor's Parcel No. 002-01 111-0801-001)

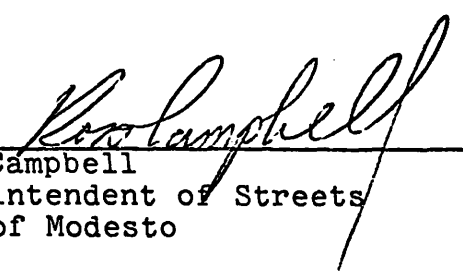
That a petition signed by over sixty (60%) percent of the property owners in your block, requesting the improvement of the alley abutting your property has been filed with the City Clerk. Pursuant to the requirement of California Streets and Highways Code Section 5876 and 5879, the Superintendent of Streets of the City of Modesto hereby notifies you to construct or cause to be constructed certain improvements, a description of said improvements, the manner of their construction, and the materials to be used, to be as specified below:

41.57 lineal feet of 2" A.C. resurfacing abutting said property in Block 586 in the City of Modesto, all of said construction to be in accordance with City of Modesto standards.

The City Council will hear and pass upon objections or protests, if any, which may be raised by any property owner or other interested persons to said construction at 7:30 p.m. on the 22nd day of July, 1974, in the City Council Chambers, located in the City Hall, 801 Eleventh Street, Modesto, California.

If construction is not commenced within sixty (60) days, or if construction is not diligently and without interruption prosecuted to completion, the Superintendent of Streets shall cause the construction to be done and the cost of the same shall be a lien on the property.

Dated the 24th day of June, 1974.



Ross Campbell
Superintendent of Streets
City of Modesto

MODESTO CITY COUNCIL
RESOLUTION NO. 74-600

A RESOLUTION ORDERING THE WORK OF CONSTRUCTION OF
ALLEYS IN CERTAIN BLOCKS IN THE CITY OF MODESTO
(Block No. 717A)

WHEREAS, Chapter 27 of Part 3 of Division 7 of Streets and Highways Code of the State of California establishes a procedure pursuant to which the construction of certain improvements may be required, and

WHEREAS, the Superintendent of Streets did, on June 28, 1974, order the construction of alleys in certain blocks in the City of Modesto, giving notice requiring the construction of such improvements; and

WHEREAS, the Superintendent of Streets did set the 22nd day of July, 1974, at 7:30 o'clock P.M., in the Council Chambers, as the time and place for a hearing for the purpose of passing upon objections or protests, if any, which may be raised by the property owners or other interested persons relating to the proposed work, and

WHEREAS, the Superintendent of Streets has caused notices to be posted and mailed as required by the Streets and Highways Code; and

WHEREAS, at the time set for hearing the protests and objections to the proposed work, the said Council proceeded to hear the same.

NOW, THEREFORE, BE IT RESOLVED by the Council of the City of Modesto as follows:

SECTION 1. All protests and objections of any kind or nature whatsoever to the proposed work as set forth in the notices which are attached hereto, and incorporated by reference herein, are hereby overruled or denied.

SECTION 2. The Superintendent of Streets is hereby directed to proceed with the project as to the properties described in the attached notices in accordance with the provisions of Chapter 27, Part 3, of Division 7 of the Streets and Highways Code of the State of California.

The foregoing resolution was introduced at a regular meeting of the Council of the City of Modesto held on the 22nd day of July, 1974, by Councilman Dunlap, who moved its adoption, which motion being duly seconded by Councilman Newton, was upon roll call carried and the resolution adopted by the following vote:

AYES: Councilmen: Dunlap, Elliott, Kullijian, Mensinger,
Newton, Simon, Mayor Davies
NOES: Councilmen: None
ABSENT: Councilmen: None

ATTEST:

W. T. Chynoweth
W. T. CHYNOWETH, City Clerk

NOTICE IS HEREBY GIVEN TO:

NAME: Joanne M. Groves
ADDRESS: 714 Virginia Av., Modesto, CA 95354

Who is the owner of record of property described as follows:

Lot 36 and 37 of Block 717-A of City of Modesto as per map filed December 21, 1942 in Volume 15 of Maps, Page 717-A, Stanislaus County Records.

(Stanislaus County Assessor's Parcel No. 002-01 113-0953-001)


That a petition signed by over sixty (60%) percent of the property owners in your block, requesting the improvement of the alley abutting your property has been filed with the City Clerk. Pursuant to the requirement of California Streets and Highways Code Section 5876 and 5879, the Superintendent of Streets of the City of Modesto hereby notifies you to construct or cause to be constructed certain improvements, a description of said improvements, the manner of their construction, and the materials to be used, to be as specified below:

140.33 lineal feet of 2" A. C. resurfacing abutting said Property in Block 717-A in the City of Modesto, all of said construction to be in accordance with City of Modesto standards.

The City Council will hear and pass upon objections or protests, if any, which may be raised by any property owner or other interested persons to said construction at 7:30 p.m. on the 22nd day of July, 1974, in the City Council Chambers, located in the City Hall, 801 Eleventh Street, Modesto, California.

If construction is not commenced within sixty (60) days, or if construction is not diligently and without interruption prosecuted to completion, the Superintendent of Streets shall cause the construction to be done and the cost of the same shall be a lien on the property.

Dated the 20th day of June, 1974.



Ross Campbell
Superintendent of Streets
City of Modesto

NOTICE IS HEREBY GIVEN TO:

NAME: Erma E. Grundy
 ADDRESS: 708 Virginia Av., Modesto, CA 95354

Who is the owner of record of property described as follows:

The north 60 feet of Lots 25, 26, 27 and the east 6.8 feet of the north 60 feet of Lot 28 of Block 717-A of City of Modesto as per map filed December 21, 1942 in Volume 15 of Maps, Page 717-A, Stanislaus County Records.

(Stanislaus County Assessor's Parcel No. 002-01 113-0952-001)


That a petition signed by over sixty (60%) percent of the property owners in your block, requesting the improvement of the alley abutting your property has been filed with the City Clerk. Pursuant to the requirement of California Streets and Highways Code Section 5876 and 5879, the Superintendent of Streets of the City of Modesto hereby notifies you to construct or cause to be constructed certain improvements, a description of said improvements, the manner of their construction, and the materials to be used, to be as specified below:

87.47 lineal feet of 2" A. C. resurfacing abutting said property in Block 717-A in the City of Modesto, all of said Construction to be in accordance with City of Modesto standards.

The City Council will hear and pass upon objections or protests, if any, which may be raised by any property owner or other interested persons to said construction at 7:30 p.m. on the 22nd day of July, 19 74, in the City Council Chambers, located in the City Hall, 801 Eleventh Street, Modesto, California.

If construction is not commenced within sixty (60) days, or if construction is not diligently and without interruption prosecuted to completion, the Superintendent of Streets shall cause the construction to be done and the cost of the same shall be a lien on the property.

Dated the 20th day of June, 19 74.



 Ross Campbell
 Superintendent of Streets
 City of Modesto

NOTICE IS HEREBY GIVEN TO:

NAME: Hazel O. Goni
 ADDRESS: 725 Myron Av., Modesto, CA 95354

Who is the owner of record of property described as follows:

Lot 29 and the west 6.8 feet of Lot 30 and the east 18.2 feet of Lot 28 of Block 717-A of City of Modesto as per map filed December 21, 1942 in Volume 15 of Maps, Page 717-A Stanislaus County Records.

(Stanislaus County Assessor's Parcel No. 002-01 113-0950-001)


That a petition signed by over sixty (60%) percent of the property owners in your block, requesting the improvement of the alley abutting your property has been filed with the City Clerk. Pursuant to the requirement of California Streets and Highways Code Section 5876 and 5879, the Superintendent of Streets of the City of Modesto hereby notifies you to construct or cause to be constructed certain improvements, a description of said improvements, the manner of their construction, and the materials to be used, to be as specified below:

50 lineal feet of A. C. resurfacing abutting said property in Block 717-A in the City of Modesto, all of said construction to be in accordance with City of Modesto standards.

The City Council will hear and pass upon objections or protests, if any, which may be raised by any property owner or other interested persons to said construction at 7:30 p.m. on the 22nd day of July, 19 74, in the City Council Chambers, located in the City Hall, 801 Eleventh Street, Modesto, California.

If construction is not commenced within sixty (60) days, or if construction is not diligently and without interruption prosecuted to completion, the Superintendent of Streets shall cause the construction to be done and the cost of the same shall be a lien on the property.

Dated the 20th day of June, 19 74.



 Ross Campbell
 Superintendent of Streets
 City of Modesto

NOTICE IS HEREBY GIVEN TO:

NAME: Hazel I. Sanger
 ADDRESS: 717 Myron Av., Modesto, CA 95354

Who is the owner of record of property described as follows:

Lot 31 and the west 7.5 feet of Lot 32 and the east 18.20 feet of Lot 30 of Block 717-A of City of Modesto as per map filed December 21, 1942 in Volume 15 of Maps, Page 717-A, Stanislaus County Records.

(Stanislaus County Assessor's Parcel No. 002-01 113-0949-001)

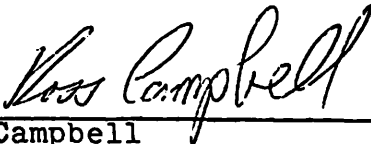
That a petition signed by over sixty (60%) percent of the property owners in your block, requesting the improvement of the alley abutting your property has been filed with the City Clerk. Pursuant to the requirement of California Streets and Highways Code Section 5876 and 5879, the Superintendent of Streets of the City of Modesto hereby notifies you to construct or cause to be constructed certain improvements, a description of said improvements, the manner of their construction, and the materials to be used, to be as specified below:

50.7 lineal feet of alley resurfacing abutting said property in Block 717-A in the City of Modesto, all of said construction to be in accordance with City of Modesto standards.

The City Council will hear and pass upon objections or protests, if any, which may be raised by any property owner or other interested persons to said construction at 7:30 p.m. on the 22nd day of July, 19 74, in the City Council Chambers, located in the City Hall, 801 Eleventh Street, Modesto, California.

If construction is not commenced within sixty (60) days, or if construction is not diligently and without interruption prosecuted to completion, the Superintendent of Streets shall cause the construction to be done and the cost of the same shall be a lien on the property.

Dated the 20th day of June, 19 74.



 Ross Campbell
 Superintendent of Streets
 City of Modesto

NOTICE IS HEREBY GIVEN TO:

NAME: Thelma Zingel
 ADDRESS: 709 Hackberry Av., Modesto, CA 95354

Who is the owner of record of property described as follows:

The north 60 feet of Lots 33, 34, 35, and the east 17.50 feet of the north 60 feet of Lot 32 of Block 717-A of City of Modesto as per map filed December 21, 1942 in Volume 15 of Maps, Page 717-A, Stanislaus County Records.

(Stanislaus County Assessor's Parcel No. 002-01 113-0936-001)


That a petition signed by over sixty (60%) percent of the property owners in your block, requesting the improvement of the alley abutting your property has been filed with the City Clerk. Pursuant to the requirement of California Streets and Highways Code Section 5876 and 5879, the Superintendent of Streets of the City of Modesto hereby notifies you to construct or cause to be constructed certain improvements, a description of said improvements, the manner of their construction, and the materials to be used, to be as specified below:

87.5 lineal feet of alley resurfacing abutting said property in Block 717-A in the City of Modesto, all of said construction to be in accordance with City of Modesto standards.

The City Council will hear and pass upon objections or protests, if any, which may be raised by any property owner or other interested persons to said construction at 7:30 p.m. on the 22nd day of July, 19 74, in the City Council Chambers, located in the City Hall, 801 Eleventh Street, Modesto, California.

If construction is not commenced within sixty (60) days, or if construction is not diligently and without interruption prosecuted to completion, the Superintendent of Streets shall cause the construction to be done and the cost of the same shall be a lien on the property.

Dated the 20th day of June, 19 74.



 Ross Campbell
 - Superintendent of Streets
 City of Modesto

N O T I C E
OF REQUIRED ALLEY IMPROVEMENT AND HEARING

NOTICE IS HEREBY GIVEN TO:

NAME: Edward F. & Oree J. Bales
ADDRESS: 715 Hackberry Av., Modesto, CA 95354

Who is the owner of record of property described as follows:

Lot 42 and 43 of Block 717-A of City of Modesto as per map filed December 21, 1942 in Volume 15 of Maps, Page 717-A, Stanislaus County Records.

(Stanislaus County Assessor's Parcel No. 002-01 113-0935-001)


That a petition signed by over sixty (60%) percent of the property owners in your block, requesting the improvement of the alley abutting your property has been filed with the City Clerk. Pursuant to the requirement of California Streets and Highways Code Section 5876 and 5879, the Superintendent of Streets of the City of Modesto hereby notifies you to construct or cause to be constructed certain improvements, a description of said improvements, the manner of their construction, and the materials to be used, to be as specified below:

135.33 lineal feet of alley resurfacing abutting said property in Block 717-A in the City of Modesto, all of said construction to be in accordance with City of Modesto standards.

The City Council will hear and pass upon objections or protests, if any, which may be raised by any property owner or other interested persons to said construction at 7:30p.m. on the 22nd day of July, 19 74, in the City Council Chambers, located in the City Hall, 801 Eleventh Street, Modesto, California.

If construction is not commenced within sixty (60) days, or if construction is not diligently and without interruption prosecuted to completion, the Superintendent of Streets shall cause the construction to be done and the cost of the same shall be a lien on the property.

Dated the 20th day of June, 19 74.



Ross Campbell
Superintendent of Streets
City of Modesto

MODESTO CITY COUNCIL
RESOLUTION NO. 74-601

A RESOLUTION ORDERING THE WORK OF CONSTRUCTION OF
ALLEYS IN CERTAIN BLOCKS IN THE CITY OF MODESTO
(Block No, 3091)

WHEREAS, Chapter 27 of Part 3 of Division 7 of Streets and Highways Code of the State of California establishes a procedure pursuant to which the construction of certain improvements may be required, and

WHEREAS, the Superintendent of Streets did, on June 28, 1974, order the construction of alleys in certain blocks in the City of Modesto, giving notice requiring the construction of such improvements; and

WHEREAS, the Superintendent of Streets did set the 22nd day of July, 1974, at 7:30 o'clock P.M., in the Council Chambers, as the time and place for a hearing for the purpose of passing upon objections or protests, if any, which may be raised by the property owners or other interested persons relating to the proposed work, and

WHEREAS, the Superintendent of Streets has caused notices to be posted and mailed as required by the Streets and Highways Code; and

WHEREAS, at the time set for hearing the protests and objections to the proposed work, the said Council proceeded to hear the same.

NOW, THEREFORE, BE IT RESOLVED by the Council of the City of Modesto as follows:

SECTION 1. All protests and objections of any kind or nature whatsoever to the proposed work as set forth in the notices which are attached hereto, and incorporated by reference herein, are hereby overruled or denied.

SECTION 2. The Superintendent of Streets is hereby directed to proceed with the project as to the properties described in the attached notices in accordance with the provisions of Chapter 27, Part 3, of Division 7 of the Streets and Highways Code of the State of California.

The foregoing resolution was introduced at a regular meeting of the Council of the City of Modesto held on the 22nd day of July, 1974, by Councilman Dunlap, who moved its adoption, which motion being duly seconded by Councilman Newton, was upon roll call carried and the resolution adopted by the following vote:

AYES: Councilmen: Dunlap, Elliott, Kullijian, Mensinger,
Newton, Simon, Mayor Davies

NOES: Councilmen: None

ABSENT: Councilmen: None

ATTEST:


W. T. CHYNOWETH, City Clerk

NOTICE IS HEREBY GIVEN TO:

NAME: Edward J. and Lois L. WestwoodADDRESS: 1714 Gold Court, Modesto, Ca. 95351

Who is the owner of record of property described as follows:

Lot 20 of Block 3091 of Walnut Grove as per map filed November 14, 1958 in Volume 19 of Maps, Page 9, Stanislaus County Records.

(Stanislaus County Assessor's Parcel No. 002-01 037-4913-001)


That a petition signed by over sixty (60%) percent of the property owners in your block, requesting the improvement of the alley abutting your property has been filed with the City Clerk. Pursuant to the requirement of California Streets and Highways Code Section 5876 and 5879, the Superintendent of Streets of the City of Modesto hereby notifies you to construct or cause to be constructed certain improvements, a description of said improvements, the manner of their construction, and the materials to be used, to be as specified below:

50 lineal feet of 2" A.C. resurfacing abutting said property in Block 3091 in the City of Modesto, all of said construction to be in accordance with City of Modesto standards.

The City Council will hear and pass upon objections or protests, if any, which may be raised by any property owner or other interested persons to said construction at 7:30 p.m. on the 22nd day of July, 19 74, in the City Council Chambers, located in the City Hall, 801 Eleventh Street, Modesto, California.

If construction is not commenced within sixty (60) days, or if construction is not diligently and without interruption prosecuted to completion, the Superintendent of Streets shall cause the construction to be done and the cost of the same shall be a lien on the property.

Dated the 24th day of June, 19 74.



 Ross Campbell
 Superintendent of Streets
 City of Modesto

NOTICE IS HEREBY GIVEN TO:

NAME: Joyce M. Rios
 ADDRESS: 1710 Gold Court, Modesto, Ca. 95351

Who is the owner of record of property described as follows:

Lot 19 of Block 3091 of Walnut Grove as per map filed November 14, 1958 in Volume 19 of Maps, Page 9, Stanislaus County Records.

(Stanislaus County Assessor's Parcel No. 002-01 037-4914-001)


That a petition signed by over sixty (60%) percent of the property owners in your block, requesting the improvement of the alley abutting your property has been filed with the City Clerk. Pursuant to the requirement of California Streets and Highways Code Section 5876 and 5879, the Superintendent of Streets of the City of Modesto hereby notifies you to construct or cause to be constructed certain improvements, a description of said improvements, the manner of their construction, and the materials to be used, to be as specified below:

85.08 lineal feet of 2" A.C. resurfacing abutting said property in Block 3091 in the City of Modesto, all of said construction to be in accordance with City of Modesto standards.

The City Council will hear and pass upon objections or protests, if any, which may be raised by any property owner or other interested persons to said construction at 7:30 p.m. on the 22nd day of July, 19 74, in the City Council Chambers, located in the City Hall, 801 Eleventh Street, Modesto, California.

If construction is not commenced within sixty (60) days, or if construction is not diligently and without interruption prosecuted to completion, the Superintendent of Streets shall cause the construction to be done and the cost of the same shall be a lien on the property.

Dated the 24th day of June, 19 74.



 Ross Campbell
 Superintendent of Streets
 City of Modesto

NOTICE IS HEREBY GIVEN TO:

NAME: Viola E. Richards
 ADDRESS: 1706 Gold Court, Modesto, Ca. 95351

Who is the owner of record of property described as follows:

Lot 18 of Block 3091 of Walnut Grove as per map filed November 14, 1958 in Volume 19 of Maps, Page 9, Stanislaus County Records.

(Stanislaus County Assessor's Parcel No. 002-01 037-4915-001)


That a petition signed by over sixty (60%) percent of the property owners in your block, requesting the improvement of the alley abutting your property has been filed with the City Clerk. Pursuant to the requirement of California Streets and Highways Code Section 5876 and 5879, the Superintendent of Streets of the City of Modesto hereby notifies you to construct or cause to be constructed certain improvements, a description of said improvements, the manner of their construction, and the materials to be used, to be as specified below:

153.18 lineal feet of 2" A.C. resurfacing abutting said property in Block 3091 in the City of Modesto, all of said construction to be in accordance with City of Modesto standards.

The City Council will hear and pass upon objections or protests, if any, which may be raised by any property owner or other interested persons to said construction at 7:30 p.m. on the 22nd day of July, 1974, in the City Council Chambers, located in the City Hall, 801 Eleventh Street, Modesto, California.

If construction is not commenced within sixty (60) days, or if construction is not diligently and without interruption prosecuted to completion, the Superintendent of Streets shall cause the construction to be done and the cost of the same shall be a lien on the property.

Dated the 24th day of June, 1974.



 Ross Campbell
 Superintendent of Streets
 City of Modesto

NOTICE IS HEREBY GIVEN TO:

NAME: Warren L. and Barbara Jean Baize
ADDRESS: 1705 Gold Court, Modesto, Ca. 95351

Who is the owner of record of property described as follows:

Lot 17 of Block 3091 of Walnut Grove as per map filed November 14, 1958 in Volume 19 of Maps, Page 9, Stanislaus County Records.

(Stanislaus County Assessor's Parcel No. 002-01 037-4916-001)


That a petition signed by over sixty (60%) percent of the property owners in your block, requesting the improvement of the alley abutting your property has been filed with the City Clerk. Pursuant to the requirement of California Streets and Highways Code Section 5876 and 5879, the Superintendent of Streets of the City of Modesto hereby notifies you to construct or cause to be constructed certain improvements, a description of said improvements, the manner of their construction, and the materials to be used, to be as specified below:

57.18 lineal feet of 2" A.C. resurfacing abutting said property in Block 3091 in the City of Modesto, all of said construction to be in accordance with City of Modesto standards.

The City Council will hear and pass upon objections or protests, if any, which may be raised by any property owner or other interested persons to said construction at 7:30 p.m. on the 22nd day of July, 1974, in the City Council Chambers, located in the City Hall, 801 Eleventh Street, Modesto, California.

If construction is not commenced within sixty (60) days, or if construction is not diligently and without interruption prosecuted to completion, the Superintendent of Streets shall cause the construction to be done and the cost of the same shall be a lien on the property.

Dated the 22nd day of June, 1974.



Ross Campbell
Superintendent of Streets
City of Modesto

NOTICE IS HEREBY GIVEN TO:

NAME: John and Anna Milich
 ADDRESS: 405 Sheridan Street, Modesto, Ca. 95351

Who is the owner of record of property described as follows:

Lot 6 of Block 3091 of Walnut Grove as per map filed November 14, 1958 in Volume 19 of Maps, Page 9, Stanislaus County Records.

(Stanislaus County Assessor's Parcel No. 002-01 037-4907-001)


That a petition signed by over sixty (60%) percent of the property owners in your block, requesting the improvement of the alley abutting your property has been filed with the City Clerk. Pursuant to the requirement of California Streets and Highways Code Section 5876 and 5879, the Superintendent of Streets of the City of Modesto hereby notifies you to construct or cause to be constructed certain improvements, a description of said improvements, the manner of their construction, and the materials to be used, to be as specified below:

60 lineal feet of 2" A.C. resurfacing abutting said property in Block 3091 in the City of Modesto, all of said construction to be in accordance with City of Modesto standards.

The City Council will hear and pass upon objections or protests, if any, which may be raised by any property owner or other interested persons to said construction at 7:30 p.m. on the 22nd day of July, 19 74, in the City Council Chambers, located in the City Hall, 801 Eleventh Street, Modesto, California.

If construction is not commenced within sixty (60) days, or if construction is not diligently and without interruption prosecuted to completion, the Superintendent of Streets shall cause the construction to be done and the cost of the same shall be a lien on the property.

Dated the 22nd day of June, 19 74.



 Ross Campbell
 Superintendent of Streets
 City of Modesto

NOTICE IS HEREBY GIVEN TO:

NAME: William J. and Helen G. Weisser
ADDRESS: 409 Sheridan Street, Modesto, Ca. 95351

Who is the owner of record of property described as follows:

Lot 5 of Block 3091 of Walnut Grove as per map filed November 14, 1958 in Volume 19 of Maps, Page 9, Stanislaus County Records.

(Stanislaus County Assessor's Parcel No. 002-01 037-4908-001)


That a petition signed by over sixty (60%) percent of the property owners in your block, requesting the improvement of the alley abutting your property has been filed with the City Clerk. Pursuant to the requirement of California Streets and Highways Code Section 5876 and 5879, the Superintendent of Streets of the City of Modesto hereby notifies you to construct or cause to be constructed certain improvements, a description of said improvements, the manner of their construction, and the materials to be used, to be as specified below:

57.76 lineal feet of 2" A.C. resurfacing abutting said property in Block 3091 in the City of Modesto, all of said construction to be in accordance with City of Modesto standards.

The City Council will hear and pass upon objections or protests, if any, which may be raised by any property owner or other interested persons to said construction at 7:30 p.m. on the 22nd day of July, 1974, in the City Council Chambers, located in the City Hall, 801 Eleventh Street, Modesto, California.

If construction is not commenced within sixty (60) days, or if construction is not diligently and without interruption prosecuted to completion, the Superintendent of Streets shall cause the construction to be done and the cost of the same shall be a lien on the property.

Dated the 22nd day of June, 1974.



Ross Campbell
Superintendent of Streets
City of Modesto

N O T I C E
OF REQUIRED ALLEY IMPROVEMENT AND HEARING

NOTICE IS HEREBY GIVEN TO:

NAME: Billy F. and Helen M. Miller
ADDRESS: 513 Sheridan Street, Modesto, Ca. 95351

Who is the owner of record of property described as follows:

Lot 4 of Block 3091 of Walnut Grove as per map filed November 14, 1958 in Volume 19 of Maps, Page 9, Stanislaus County Records.

(Stanislaus County Assessor's Parcel No. 002-01 037-4909-001)


That a petition signed by over sixty (60%) percent of the property owners in your block, requesting the improvement of the alley abutting your property has been filed with the City Clerk. Pursuant to the requirement of California Streets and Highways Code Section 5876 and 5879, the Superintendent of Streets of the City of Modesto hereby notifies you to construct or cause to be constructed certain improvements, a description of said improvements, the manner of their construction, and the materials to be used, to be as specified below:

41.07 lineal feet of 2" A.C. resurfacing abutting said property in Block 3091 in the City of Modesto, all of said construction to be in accordance with City of Modesto standards.

The City Council will hear and pass upon objections or protests, if any, which may be raised by any property owner or other interested persons to said construction at 7:30 p.m. on the 22nd day of July, 1974, in the City Council Chambers, located in the City Hall, 801 Eleventh Street, Modesto, California.

If construction is not commenced within sixty (60) days, or if construction is not diligently and without interruption prosecuted to completion, the Superintendent of Streets shall cause the construction to be done and the cost of the same shall be a lien on the property.

Dated the 20th day of June, 1974.



Ross Campbell
- Superintendent of Streets
City of Modesto

NOTICE IS HEREBY GIVEN TO:

NAME: Jessie V. and Marjorie Jo Echols
 ADDRESS: 517 Sheridan Street, Modesto, Ca. 95351

Who is the owner of record of property described as follows:

Lot 3 of Block 3091 of Walnut Grove as per map filed November 14, 1958 in Volume 19 of Maps, Page 9, Stanislaus County Records.

(Stanislaus County Assessor's Parcel No. 002-01 037-4910-001)


That a petition signed by over sixty (60%) percent of the property owners in your block, requesting the improvement of the alley abutting your property has been filed with the City Clerk. Pursuant to the requirement of California Streets and Highways Code Section 5876 and 5879, the Superintendent of Streets of the City of Modesto hereby notifies you to construct or cause to be constructed certain improvements, a description of said improvements, the manner of their construction, and the materials to be used, to be as specified below:

61.73 lineal feet of 2" A.C. resurfacing abutting said property in Block 3091 in the City of Modesto, all of said construction to be in accordance with City of Modesto standards.

The City Council will hear and pass upon objections or protests, if any, which may be raised by any property owner or other interested persons to said construction at 7:30 p.m. on the 22nd day of July, 1974, in the City Council Chambers, located in the City Hall, 801 Eleventh Street, Modesto, California.

If construction is not commenced within sixty (60) days, or if construction is not diligently and without interruption prosecuted to completion, the Superintendent of Streets shall cause the construction to be done and the cost of the same shall be a lien on the property.

Dated the 20th day of June, 1974.



 Ross Campbell
 Superintendent of Streets
 City of Modesto

N O T I C E
OF REQUIRED ALLEY IMPROVEMENT AND HEARING

NOTICE IS HEREBY GIVEN TO:

NAME: Walter R. and Sarah E. Crozier

ADDRESS: 521 Sheridan Street, Modesto, Ca. 95351

Who is the owner of record of property described as follows:

Lot 2 of Block 3091 of Walnut Grove as per map filed November 14, 1958 in Volume 19 of Maps, Page 9, Stanislaus County Records.

(Stanislaus County Assessor's Parcel No. 002-01 037-4911-001)


That a petition signed by over sixty (60%) percent of the property owners in your block, requesting the improvement of the alley abutting your property has been filed with the City Clerk. Pursuant to the requirement of California Streets and Highways Code Section 5876 and 5879, the Superintendent of Streets of the City of Modesto hereby notifies you to construct or cause to be constructed certain improvements, a description of said improvements, the manner of their construction, and the materials to be used, to be as specified below:

60 lineal feet of 2" A.C. resurfacing abutting said property in Block 3091 in the City of Modesto, all of said construction to be in accordance with City of Modesto standards.

The City Council will hear and pass upon objections or protests, if any, which may be raised by any property owner or other interested persons to said construction at 7:30 p.m. on the 22nd day of July, 1974, in the City Council Chambers, located in the City Hall, 801 Eleventh Street, Modesto, California.

If construction is not commenced within sixty (60) days, or if construction is not diligently and without interruption prosecuted to completion, the Superintendent of Streets shall cause the construction to be done and the cost of the same shall be a lien on the property.

Dated the 20th day of June, 1974.



Ross Campbell
- Superintendent of Streets
City of Modesto

NOTICE IS HEREBY GIVEN TO:

NAME: Clyde H. & Helen Oliver
 ADDRESS: 1633 Vicksburg Street, Modesto, CA 95351

Who is the owner of record of property described as follows:

Lot 1 of Block 3091 of Walnut Grove as per map filed November 14, 1958 in Volume 19 of Maps, Page 9, Stanislaus County Records.

(Stanislaus County Assessor's Parcel No. 002-01 037-4912-001)


That a petition signed by over sixty (60%) percent of the property owners in your block, requesting the improvement of the alley abutting your property has been filed with the City Clerk. Pursuant to the requirement of California Streets and Highways Code Section 5876 and 5879, the Superintendent of Streets of the City of Modesto hereby notifies you to construct or cause to be constructed certain improvements, a description of said improvements, the manner of their construction, and the materials to be used, to be as specified below:

70 lineal feet of alley resurfacing abutting said property in Block 3091 in the City of Modesto, all of said construction to be in accordance with City of Modesto standards.

The City Council will hear and pass upon objections or protests, if any, which may be raised by any property owner or other interested persons to said construction at 7:30 p.m. on the 22nd day of July, 19 74, in the City Council Chambers, located in the City Hall, 801 Eleventh Street, Modesto, California.

If construction is not commenced within sixty (60) days, or if construction is not diligently and without interruption prosecuted to completion, the Superintendent of Streets shall cause the construction to be done and the cost of the same shall be a lien on the property.

Dated the 20th day of June, 19 74.


 Ross Campbell
 Superintendent of Streets
 City of Modesto

MODESTO CITY COUNCIL
RESOLUTION NO. 74-602

A RESOLUTION ORDERING THE WORK OF CONSTRUCTION OF
ALLEYS IN CERTAIN BLOCKS IN THE CITY OF MODESTO
(Block No. 5321)

WHEREAS, Chapter 27 of Part 3 of Division 7 of Streets and Highways Code of the State of California establishes a procedure pursuant to which the construction of certain improvements may be required, and

WHEREAS, the Superintendent of Streets did, on June 28, 1974, order the construction of alleys in certain blocks in the City of Modesto, giving notice requiring the construction of such improvements; and

WHEREAS, the Superintendent of Streets did set the 22nd day of July, 1974, at 7:30 o'clock P.M., in the Council Chambers, as the time and place for a hearing for the purpose of passing upon objections or protests, if any, which may be raised by the property owners or other interested persons relating to the proposed work, and

WHEREAS, the Superintendent of Streets has caused notices to be posted and mailed as required by the Streets and Highways Code; and

WHEREAS, at the time set for hearing the protests and objections to the proposed work, the said Council proceeded to hear the same.

NOW, THEREFORE, BE IT RESOLVED by the Council of the City of Modesto as follows:

SECTION 1. All protests and objections of any kind or nature whatsoever to the proposed work as set forth in the notices which are attached hereto, and incorporated by reference herein, are hereby overruled or denied.

SECTION 2. The Superintendent of Streets is hereby directed to proceed with the project as to the properties described in the attached notices in accordance with the provisions of Chapter 27, Part 3, of Division 7 of the Streets and Highways Code of the State of California.

The foregoing resolution was introduced at a regular meeting of the Council of the City of Modesto held on the 22nd day of July, 1974, by Councilman Dunlap, who moved its adoption, which motion being duly seconded by Councilman Newton, was upon roll call carried and the resolution adopted by the following vote:

AYES: Councilmen: Dunlap, Elliott, Kullijian, Mensinger,
Newton, Simon, Mayor Davies

NOES: Councilmen: None

ABSENT: Councilmen: None

ATTEST:


W. T. CHYNOWETH, City Clerk

NOTICE IS HEREBY GIVEN TO:

NAME: Pedro and Esther Garcia
 ADDRESS: 315 Los Olivos Way, Modesto, Ca. 95351

Who is the owner of record of property described as follows:

Lot 24 of Block 5321 of Hacienda Del Oeste as per map filed August 13, 1959 in Volume 19 of Maps, Page 25, Stanislaus County Records.

(Stanislaus County Assessor's Parcel No. 002-01 029-3224-001)


That a petition signed by over sixty (60%) percent of the property owners in your block, requesting the improvement of the alley abutting your property has been filed with the City Clerk. Pursuant to the requirement of California Streets and Highways Code Section 5876 and 5879, the Superintendent of Streets of the City of Modesto hereby notifies you to construct or cause to be constructed certain improvements, a description of said improvements, the manner of their construction, and the materials to be used, to be as specified below:

69.25 lineal feet of alley resurfacing abutting said property in Block 5321 in the City of Modesto, all of said construction to be in accordance with City of Modesto standards.

The City Council will hear and pass upon objections or protests, if any, which may be raised by any property owner or other interested persons to said construction at 7:30 p.m. on the 22nd day of July, 19 74, in the City Council Chambers, located in the City Hall, 801 Eleventh Street, Modesto, California.

If construction is not commenced within sixty (60) days, or if construction is not diligently and without interruption prosecuted to completion, the Superintendent of Streets shall cause the construction to be done and the cost of the same shall be a lien on the property.

Dated the 20th day of June, 19 74.



 Ross Campbell
 Superintendent of Streets
 City of Modesto

NOTICE IS HEREBY GIVEN TO:

NAME: Vesta B. and Elsie B. Smith
 ADDRESS: 1019 Alameda Drive, Modesto, Ca. 95351

Who is the owner of record of property described as follows:

Lot 23 of Block 5321 of Hacienda Del Oeste as per map filed August 13, 1959 in Volume 19 of Maps, Page 25, Stanislaus County Records.

(Stanislaus County Assessor's Parcel No. 002-01 029-3223-001)

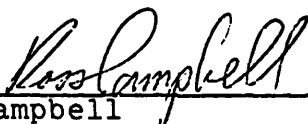
That a petition signed by over sixty (60%) percent of the property owners in your block, requesting the improvement of the alley abutting your property has been filed with the City Clerk. Pursuant to the requirement of California Streets and Highways Code Section 5876 and 5879, the Superintendent of Streets of the City of Modesto hereby notifies you to construct or cause to be constructed certain improvements, a description of said improvements, the manner of their construction, and the materials to be used, to be as specified below:

70.10 lineal feet of alley resurfacing abutting said property in Block 5321 in the City of Modesto, all of said construction to be in accordance with City of Modesto standards.

The City Council will hear and pass upon objections or protests, if any, which may be raised by any property owner or other interested persons to said construction at 7:30 p.m. on the 22nd day of July, 19 74, in the City Council Chambers, located in the City Hall, 801 Eleventh Street, Modesto, California.

If construction is not commenced within sixty (60) days, or if construction is not diligently and without interruption prosecuted to completion, the Superintendent of Streets shall cause the construction to be done and the cost of the same shall be a lien on the property.

Dated the 20th day of June, 19 74.



 Ross Campbell
 Superintendent of Streets
 City of Modesto

NOTICE IS HEREBY GIVEN TO:

NAME: Hugo F. and Norma J. Wend
ADDRESS: 1023 Alameda Drive, Modesto, California 95351

Who is the owner of record of property described as follows:

Lot 22 of Block 5321 of Hacienda Del Oeste as per map filed August 13, 1959 in Volume 19 of Maps, Page 25, Stanislaus County Records.

(Stanislaus County Assessor's Parcel No. 002-01 029-3222-001)


That a petition signed by over sixty (60%) percent of the property owners in your block, requesting the improvement of the alley abutting your property has been filed with the City Clerk. Pursuant to the requirement of California Streets and Highways Code Section 5876 and 5879, the Superintendent of Streets of the City of Modesto hereby notifies you to construct or cause to be constructed certain improvements, a description of said improvements, the manner of their construction, and the materials to be used, to be as specified below:

70.10 lineal feet of alley resurfacing abutting said property in Block 5321 in the City of Modesto, all of said construction to be in accordance with City of Modesto standards.

The City Council will hear and pass upon objections or protests, if any, which may be raised by any property owner or other interested persons to said construction at 7:30 p.m. on the 22nd day of July, 1974, in the City Council Chambers, located in the City Hall, 801 Eleventh Street, Modesto, California.

If construction is not commenced within sixty (60) days, or if construction is not diligently and without interruption prosecuted to completion, the Superintendent of Streets shall cause the construction to be done and the cost of the same shall be a lien on the property.

Dated the 20th day of June, 1974.



Ross Campbell
Superintendent of Streets
City of Modesto

NOTICE IS HEREBY GIVEN TO:

NAME: Horton L. and Barbara Karker
 ADDRESS: 1027 Alameda Drive, Modesto, Ca. 95351

Who is the owner of record of property described as follows:

Lot 21 of Block 5321 of Hacienda Del Oeste as per map filed August 13, 1959 in Volume 19 of Maps, Page 25, Stanislaus County Records.

(Stanislaus County Assessor's Parcel No. 002-01 029-3221-001)


That a petition signed by over sixty (60%) percent of the property owners in your block, requesting the improvement of the alley abutting your property has been filed with the City Clerk. Pursuant to the requirement of California Streets and Highways Code Section 5876 and 5879, the Superintendent of Streets of the City of Modesto hereby notifies you to construct or cause to be constructed certain improvements, a description of said improvements, the manner of their construction, and the materials to be used, to be as specified below:

70.10 lineal feet of alley resurfacing abutting said property in Block 5321 in the City of Modesto, all of said construction to be in accordance with City of Modesto standards.

The City Council will hear and pass upon objections or protests, if any, which may be raised by any property owner or other interested persons to said construction at 7:30 p.m. on the 22nd day of July, 1974, in the City Council Chambers, located in the City Hall, 801 Eleventh Street, Modesto, California.

If construction is not commenced within sixty (60) days, or if construction is not diligently and without interruption prosecuted to completion, the Superintendent of Streets shall cause the construction to be done and the cost of the same shall be a lien on the property.

Dated the 20th day of June, 19 74.



 Ross Campbell
 Superintendent of Streets
 City of Modesto

NOTICE IS HEREBY GIVEN TO:

NAME: Carrol D. and Elva Miller
ADDRESS: 1031 Alameda Drive, Modesto, Ca. 95351

Who is the owner of record of property described as follows:

Lot 20 of Block 5321 of Hacienda Del Oeste as per map filed August 13, 1959 in Volume 19 of Maps, Page 25, Stanislaus County Records.

(Stanislaus County Assessor's Parcel No. 002-01 029-3220-001)


That a petition signed by over sixty (60%) percent of the property owners in your block, requesting the improvement of the alley abutting your property has been filed with the City Clerk. Pursuant to the requirement of California Streets and Highways Code Section 5876 and 5879, the Superintendent of Streets of the City of Modesto hereby notifies you to construct or cause to be constructed certain improvements, a description of said improvements, the manner of their construction, and the materials to be used, to be as specified below:

70.22 lineal feet of alley resurfacing abutting said property in Block 5321 in the City of Modesto, all of said construction to be in accordance with City of Modesto standards.

The City Council will hear and pass upon objections or protests, if any, which may be raised by any property owner or other interested persons to said construction at 7:30 p.m. on the 22nd day of July, 19 74, in the City Council Chambers, located in the City Hall, 801 Eleventh Street, Modesto, California.

If construction is not commenced within sixty (60) days, or if construction is not diligently and without interruption prosecuted to completion, the Superintendent of Streets shall cause the construction to be done and the cost of the same shall be a lien on the property.

Dated the 20th day of June, 19 74.



Ross Campbell
Superintendent of Streets
City of Modesto

NOTICE IS HEREBY GIVEN TO:

NAME: Feliciano and Miling Carmen Cierras
 ADDRESS: 1103 Alameda Drive, Modesto, Ca. 95351

Who is the owner of record of property described as follows:

Lot 19 of Block 5321 of Hacienda Del Oeste as per map filed August 13, 1959 in Volume 19 of Maps, Page 25, Stanislaus County Records.

(Stanislaus County Assessor's Parcel No. 002-01 029-3219-001)


That a petition signed by over sixty (60%) percent of the property owners in your block, requesting the improvement of the alley abutting your property has been filed with the City Clerk. Pursuant to the requirement of California Streets and Highways Code Section 5876 and 5879, the Superintendent of Streets of the City of Modesto hereby notifies you to construct or cause to be constructed certain improvements, a description of said improvements, the manner of their construction, and the materials to be used, to be as specified below:

68.17 lineal feet of alley resurfacing abutting said property in Block 5321 in the City of Modesto, all of said construction to be in accordance with City of Modesto standards.

The City Council will hear and pass upon objections or protests, if any, which may be raised by any property owner or other interested persons to said construction at 7:30 p.m. on the 22nd day of July, 19 74, in the City Council Chambers, located in the City Hall, 801 Eleventh Street, Modesto, California.

If construction is not commenced within sixty (60) days, or if construction is not diligently and without interruption prosecuted to completion, the Superintendent of Streets shall cause the construction to be done and the cost of the same shall be a lien on the property.

Dated the 20th day of June, 19 74.



 Ross Campbell
 - Superintendent of Streets
 City of Modesto

NOTICE IS HEREBY GIVEN TO:

NAME: Cecil W. and Judy Morris

ADDRESS: 1107 Alameda Drive, Modesto, Ca. 95351

Who is the owner of record of property described as follows:

Lot 18 of Block 5321 of Hacienda Del Oeste as per map filed August 13, 1959 in Volume 19 of Maps, Page 25, Stanislaus County Records.

(Stanislaus County Assessor's Parcel No. 002-01 029-3218-001)


That a petition signed by over sixty (60%) percent of the property owners in your block, requesting the improvement of the alley abutting your property has been filed with the City Clerk. Pursuant to the requirement of California Streets and Highways Code Section 5876 and 5879, the Superintendent of Streets of the City of Modesto hereby notifies you to construct or cause to be constructed certain improvements, a description of said improvements, the manner of their construction, and the materials to be used, to be as specified below:

70 lineal feet of alley resurfacing abutting said property in Block 5321 in the City of Modesto, all of said construction to be in accordance with City of Modesto standards.

The City Council will hear and pass upon objections or protests, if any, which may be raised by any property owner or other interested persons to said construction at 7:30 p.m. on the 22nd day of July, 1974, in the City Council Chambers, located in the City Hall, 801 Eleventh Street, Modesto, California.

If construction is not commenced within sixty (60) days, or if construction is not diligently and without interruption prosecuted to completion, the Superintendent of Streets shall cause the construction to be done and the cost of the same shall be a lien on the property.

Dated the 20th day of June, 1974.



Ross Campbell
Superintendent of Streets
City of Modesto

NOTICE IS HEREBY GIVEN TO:

NAME: Richard W. and Mary A. Lasater
ADDRESS: 1111 Alameda Drive, Modesto, Ca. 95351

Who is the owner of record of property described as follows:

Lot 17 of Block 5321 of Hacienda Del Oeste as per map filed August 13, 1959 in Volume 19 of Maps, Page 25, Stanislaus County Records.

(Stanislaus County Assessor's Parcel No. 002-01 029-3217-001)

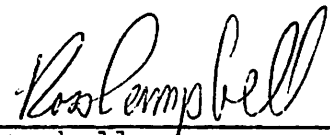
That a petition signed by over sixty (60%) percent of the property owners in your block, requesting the improvement of the alley abutting your property has been filed with the City Clerk. Pursuant to the requirement of California Streets and Highways Code Section 5876 and 5879, the Superintendent of Streets of the City of Modesto hereby notifies you to construct or cause to be constructed certain improvements, a description of said improvements, the manner of their construction, and the materials to be used, to be as specified below:

70 lineal feet of alley resurfacing abutting said property in Block 5321 in the City of Modesto, all of said construction to be in accordance with City of Modesto standards.

The City Council will hear and pass upon objections or protests, if any, which may be raised by any property owner or other interested persons to said construction at 7:30 p.m. on the 22nd day of July, 1974, in the City Council Chambers, located in the City Hall, 801 Eleventh Street, Modesto, California.

If construction is not commenced within sixty (60) days, or if construction is not diligently and without interruption prosecuted to completion, the Superintendent of Streets shall cause the construction to be done and the cost of the same shall be a lien on the property.

Dated the 20th day of June, 1974.



Ross Campbell
- Superintendent of Streets
City of Modesto

NOTICE IS HEREBY GIVEN TO:

NAME: Buck Jing and Lee C.C. Lau
 ADDRESS: 1115 Alameda Drive, Modesto, Ca. 95351

Who is the owner of record of property described as follows:

Lot 16 of Block 5321 of Hacienda Del Oeste as per map filed August 13, 1959 in Volume 19 of Maps, Page 25, Stanislaus County Records.

(Stanislaus County Assessor's Parcel No. 002-01 029-3216-001)

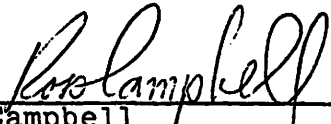
That a petition signed by over sixty (60%) percent of the property owners in your block, requesting the improvement of the alley abutting your property has been filed with the City Clerk. Pursuant to the requirement of California Streets and Highways Code Section 5876 and 5879, the Superintendent of Streets of the City of Modesto hereby notifies you to construct or cause to be constructed certain improvements, a description of said improvements, the manner of their construction, and the materials to be used, to be as specified below:

70 lineal feet of alley resurfacing abutting said property in Block 5321 in the City of Modesto, all of said construction to be in accordance with City of Modesto Standards.

The City Council will hear and pass upon objections or protests, if any, which may be raised by any property owner or other interested persons to said construction at 7:30 p.m. on the 22nd day of July, 19 74, in the City Council Chambers, located in the City Hall, 801 Eleventh Street, Modesto, California.

If construction is not commenced within sixty (60) days, or if construction is not diligently and without interruption prosecuted to completion, the Superintendent of Streets shall cause the construction to be done and the cost of the same shall be a lien on the property.

Dated the 20th day of June, 19 74.



 Ross Campbell
 Superintendent of Streets
 City of Modesto

NOTICE IS HEREBY GIVEN TO:

NAME: K. R. and Kathleen L. Kelton
ADDRESS: 1119 Alameda Drive, Modesto, Ca. 95351

Who is the owner of record of property described as follows:

Lot 15 of Block 5321 of Hacienda Del Oeste as per map filed August 13, 1959 in Volume 19 of Maps, Page 25, Stanislaus County Records.

(Stanislaus County Assessor's Parcel No. 002-01 029-3215-001)

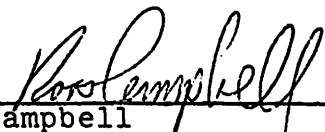
That a petition signed by over sixty (60%) percent of the property owners in your block, requesting the improvement of the alley abutting your property has been filed with the City Clerk. Pursuant to the requirement of California Streets and Highways Code Section 5876 and 5879, the Superintendent of Streets of the City of Modesto hereby notifies you to construct or cause to be constructed certain improvements, a description of said improvements, the manner of their construction, and the materials to be used, to be as specified below:

70 lineal feet of alley resurfacing abutting said property in Block 5321 in the City of Modesto, all of said construction to be in accordance with City of Modesto standards.

The City Council will hear and pass upon objections or protests, if any, which may be raised by any property owner or other interested persons to said construction at 7:30 p.m. on the 22nd day of July, 19 74, in the City Council Chambers, located in the City Hall, 801 Eleventh Street, Modesto, California.

If construction is not commenced within sixty (60) days, or if construction is not diligently and without interruption prosecuted to completion, the Superintendent of Streets shall cause the construction to be done and the cost of the same shall be a lien on the property.

Dated the 20th day of June, 19 74.



Ross Campbell
Superintendent of Streets
City of Modesto

OF REQUIRED ALLEY IMPROVEMENT AND HEARING

NOTICE IS HEREBY GIVEN TO:

NAME: James W. and Janya G. Richards
ADDRESS: 1123 Alameda Drive, Modesto, Ca. 95351

Who is the owner of record of property described as follows:

Lot 14 of Block 5321 of Hacienda Del Oeste as per map filed August 13, 1959 in Volume 19 of Maps, Page 25, Stanislaus County Records.

(Stanislaus County Assessor's Parcel No. 002-01 029-3214-001)


That a petition signed by over sixty (60%) percent of the property owners in your block, requesting the improvement of the alley abutting your property has been filed with the City Clerk. Pursuant to the requirement of California Streets and Highways Code Section 5876 and 5879, the Superintendent of Streets of the City of Modesto hereby notifies you to construct or cause to be constructed certain improvements, a description of said improvements, the manner of their construction, and the materials to be used, to be as specified below:

70 lineal feet of alley resurfacing abutting said property in Block 5321 in the City of Modesto, all of said construction to be in accordance with City of Modesto standards.

The City Council will hear and pass upon objections or protests, if any, which may be raised by any property owner or other interested persons to said construction at 7:30 p.m. on the 22nd day of July, 19 74, in the City Council Chambers, located in the City Hall, 801 Eleventh Street, Modesto, California.

If construction is not commenced within sixty (60) days, or if construction is not diligently and without interruption prosecuted to completion, the Superintendent of Streets shall cause the construction to be done and the cost of the same shall be a lien on the property.

Dated the 20th day of June, 19 74.



Ross Campbell
Superintendent of Streets
City of Modesto

NOTICE
OF REQUIRED ALLEY IMPROVEMENT AND HEARING

NOTICE IS HEREBY GIVEN TO:

NAME: Frank and Helen C. Denny
ADDRESS: P. O. Box 3049, Modesto, Ca. 95353

Who is the owner of record of property described as follows:

Lot 13 of Block 5321 of Hacienda Del Oeste as per map filed August 13, 1959 in Volume 19 of Maps, Page 25, Stanislaus County Records.

(Stanislaus County Assessor's Parcel No. 002-01 029-3213-001)


That a petition signed by over sixty (60%) percent of the property owners in your block, requesting the improvement of the alley abutting your property has been filed with the City Clerk Pursuant to the requirement of California Streets and Highways Code Section 5876 and 5879, the Superintendent of Streets of the City of Modesto hereby notifies you to construct or cause to be constructed certain improvements, a description of said improvements, the manner of their construction, and the materials to be used, to be as specified below:

71.32 lineal feet of alley resurfacing abutting said property in Block 5321 in the City of Modesto, all of said construction to be in accordance with the City of Modesto standards.

The City Council will hear and pass upon objections or protests, if any, which may be raised by any property owner or other interested persons to said construction at 7:30 p.m. on the 22nd day of July, 19 74, in the City Council Chambers, located in the City Hall, 801 Eleventh Street, Modesto, California.

If construction is not commenced within sixty (60) days, or if construction is not diligently and without interruption prosecuted to completion, the Superintendent of Streets shall cause the construction to be done and the cost of the same shall be a lien on the property.

Dated the 20th day of June, 19 74.



Ross Campbell
Superintendent of Streets
City of Modesto

NOTICE
OF REQUIRED ALLEY IMPROVEMENT AND HEARING

NOTICE IS HEREBY GIVEN TO:

NAME: Richard E. and Josephine T. Fernandes

ADDRESS: 402 Los Cedros Way, Modesto, Ca. 95351

Who is the owner of record of property described as follows:

Lot 12 of Block 5321 of Hacienda Del Oeste as per map filed August 13, 1959 in Volume 19 of Maps, Page 25, Stanislaus County Records.

(Stanislaus County Assessor's Parcel No. 002-01 029-3212-001


That a petition signed by over sixty (60%) percent of the property owners in your block, requesting the improvement of the alley abutting your property has been filed with the City Clerk. Pursuant to the requirement of California Streets and Highways Code Section 5876 and 5879, the Superintendent of Streets of the City of Modesto hereby notifies you to construct or cause to be constructed certain improvements, a description of said improvements, the manner of their construction, and the materials to be used, to be as specified below:

70 lineal feet of alley resurfacing abutting said property in Block 5321 in the City of Modesto, all of said construction to be in accordance with City of Modesto standards.

The City Council will hear and pass upon objections or protests, if any, which may be raised by any property owner or other interested persons to said construction at 7:30 p.m. on the 22nd day of July, 19 74, in the City Council Chambers, located in the City Hall, 801 Eleventh Street, Modesto, California.

If construction is not commenced within sixty (60) days, or if construction is not diligently and without interruption prosecuted to completion, the Superintendent of Streets shall cause the construction to be done and the cost of the same shall be a lien on the property.

Dated the 20th day of June, 19 74.



Ross Campbell
Superintendent of Streets
City of Modesto

NOTICE IS HEREBY GIVEN TO:

NAME: John D. and Elva F. Hughey
 ADDRESS: 1122 Arboleda Drive, Modesto, Ca. 95351

Who is the owner of record of property described as follows:

Lot 11 of Block 5321 of Hacienda Del Oeste as per map filed August 13, 1959 in Volume 19 of Maps, Page 25, Stanislaus County Records.

(Stanislaus County Assessor's Parcel No. 002-01 029-3211-001)


That a petition signed by over sixty (60%) percent of the property owners in your block, requesting the improvement of the alley abutting your property has been filed with the City Clerk. Pursuant to the requirement of California Streets and Highways Code Section 5876 and 5879, the Superintendent of Streets of the City of Modesto hereby notifies you to construct or cause to be constructed certain improvements, a description of said improvements, the manner of their construction, and the materials to be used, to be as specified below:

70 lineal feet of alley resurfacing abutting said property in Block 5321 in the City of Modesto, all of said construction to be in accordance with City of Modesto standards.

The City Council will hear and pass upon objections or protests, if any, which may be raised by any property owner or other interested persons to said construction at 7:30 p.m. on the 22nd day of July, 19 74, in the City Council Chambers, located in the City Hall, 801 Eleventh Street, Modesto, California.

If construction is not commenced within sixty (60) days, or if construction is not diligently and without interruption prosecuted to completion, the Superintendent of Streets shall cause the construction to be done and the cost of the same shall be a lien on the property.

Dated the 20th day of June, 1974.



 Ross Campbell
 Superintendent of Streets
 City of Modesto

NOTICE IS HEREBY GIVEN TO:

NAME: Helen M. Quaresma
 ADDRESS: 1118 Arboleda Drive, Modesto, Ca. 95351

Who is the owner of record of property described as follows:

Lot 10 of Block 5321 of Hacienda Del Oeste as per map filed August 13, 1959 in Volume 19 of Maps, Page 25, Stanislaus County Records.

(Stanislaus County Assessor's Parcel No. 002-01 029-3210-001)


That a petition signed by over sixty (60%) percent of the property owners in your block, requesting the improvement of the alley abutting your property has been filed with the City Clerk. Pursuant to the requirement of California Streets and Highways Code Section 5876 and 5879, the Superintendent of Streets of the City of Modesto hereby notifies you to construct or cause to be constructed certain improvements, a description of said improvements, the manner of their construction, and the materials to be used, to be as specified below:

70 lineal feet of alley resurfacing abutting said property in Block 5321 in the City of Modesto, all of said construction to be in accordance with City of Modesto standards.

The City Council will hear and pass upon objections or protests, if any, which may be raised by any property owner or other interested persons to said construction at 7:30 p.m. on the 22nd day of July, 19 74, in the City Council Chambers, located in the City Hall, 801 Eleventh Street, Modesto, California.

If construction is not commenced within sixty (60) days, or if construction is not diligently and without interruption prosecuted to completion, the Superintendent of Streets shall cause the construction to be done and the cost of the same shall be a lien on the property.

Dated the 20th day of June, 19 74.



 Ross Campbell
 Superintendent of Streets
 City of Modesto

NOTICE IS HEREBY GIVEN TO:

NAME: Walter A. and Nancey J. WilcoxsonADDRESS: 1114 Arboleda Drive, Modesto, Ca. 95351

Who is the owner of record of property described as follows:

Lot 9 of Block 5321 of Hacienda Del Oeste as per map filed August 13, 1959 in Volume 19 of Maps, Page 25, Stanislaus County Records.

(Stanislaus County Assessor's Parcel No. 002-01 029-3209-001)

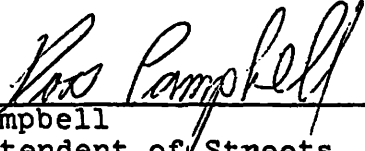
That a petition signed by over sixty (60%) percent of the property owners in your block, requesting the improvement of the alley abutting your property has been filed with the City Clerk. Pursuant to the requirement of California Streets and Highways Code Section 5876 and 5879, the Superintendent of Streets of the City of Modesto hereby notifies you to construct or cause to be constructed certain improvements, a description of said improvements, the manner of their construction, and the materials to be used, to be as specified below:

70 lineal feet of alley resurfacing abutting said property in Block 5321 in the City of Modesto, all of said construction to be in accordance with City of Modesto standards.

The City Council will hear and pass upon objections or protests, if any, which may be raised by any property owner or other interested persons to said construction at 7:30 p.m. on the 22nd day of July, 1974, in the City Council Chambers, located in the City Hall, 801 Eleventh Street, Modesto, California.

If construction is not commenced within sixty (60) days, or if construction is not diligently and without interruption prosecuted to completion, the Superintendent of Streets shall cause the construction to be done and the cost of the same shall be a lien on the property.

Dated the 20th day of June, 1974.



 Ross Campbell
 - Superintendent of Streets
 City of Modesto

NOTICE IS HEREBY GIVEN TO:

NAME: Charles R. and Elizabeth D. Prewitt
 ADDRESS: 1110 Arboleda Drive, Modesto, Ca. 95351

Who is the owner of record of property described as follows:

Lot 8 of Block 5321 of Hacienda Del Oeste as per map filed August 13, 1959 in Volume 19 of Maps, Page 25, Stanislaus County Records.

(Stanislaus County Assessor's Parcel No. 002-01 029-3208-001)


That a petition signed by over sixty (60%) percent of the property owners in your block, requesting the improvement of the alley abutting your property has been filed with the City Clerk. Pursuant to the requirement of California Streets and Highways Code Section 5876 and 5879, the Superintendent of Streets of the City of Modesto hereby notifies you to construct or cause to be constructed certain improvements, a description of said improvements, the manner of their construction, and the materials to be used, to be as specified below:

70 lineal feet of alley resurfacing abutting said property in Block 5321 in the City of Modesto, all of said construction to be in accordance with City of Modesto standards.

The City Council will hear and pass upon objections or protests, if any, which may be raised by any property owner or other interested persons to said construction at 7:30 p.m. on the 22nd day of July, 1974, in the City Council Chambers, located in the City Hall, 801 Eleventh Street, Modesto, California.

If construction is not commenced within sixty (60) days, or if construction is not diligently and without interruption prosecuted to completion, the Superintendent of Streets shall cause the construction to be done and the cost of the same shall be a lien on the property.

Dated the 20th day of June, 1974.



 Ross Campbell
 Superintendent of Streets
 City of Modesto

NOTICE IS HEREBY GIVEN TO:

NAME: Albert D. and Leota J. Camara
 ADDRESS: 1106 Arboleda Drive, Modesto, Ca. 95351

Who is the owner of record of property described as follows:

Lot 7 of Block 5321 of Hacienda Del Oeste as per map filed August 13, 1959 in Volume 19 of Maps, Page 25, Stanislaus County Records.

(Stanislaus County Assessor's Parcel No. 002-01 029-3207-001)


That a petition signed by over sixty (60%) percent of the property owners in your block, requesting the improvement of the alley abutting your property has been filed with the City Clerk Pursuant to the requirement of California Streets and Highways Code Section 5876 and 5879, the Superintendent of Streets of the City of Modesto hereby notifies you to construct or cause to be constructed certain improvements, a description of said improvements, the manner of their construction, and the materials to be used, to be as specified below:

70 lineal feet of alley resurfacing abutting said property in Block 5321 in the City of Modesto, all of said construction to be in accordance with City of Modesto standards.

The City Council will hear and pass upon objections or protests, if any, which may be raised by any property owner or other interested persons to said construction at 7:30 p.m. on the 22nd day of July, 1974, in the City Council Chambers, located in the City Hall, 801 Eleventh Street, Modesto, California.

If construction is not commenced within sixty (60) days, or if construction is not diligently and without interruption prosecuted to completion, the Superintendent of Streets shall cause the construction to be done and the cost of the same shall be a lien on the property.

Dated the 20th day of June, 1974.



 Ross Campbell
 Superintendent of Streets
 City of Modesto

NOTICE IS HEREBY GIVEN TO:

NAME: Elden G. and Dona G. Kuewer
 ADDRESS: 1102 Arboleda Drive, Modesto, Ca. 95351

Who is the owner of record of property described as follows:

Lot 6 of Block 5321 of Hacienda Del Oeste as per map filed August 13, 1959 in Volume 19 of Maps, Page 25, Stanislaus County Records.

(Stanislaus County Assessor's Parcel No. 002-01 029-3206-001)


That a petition signed by over sixty (60%) percent of the property owners in your block, requesting the improvement of the alley abutting your property has been filed with the City Clerk. Pursuant to the requirement of California Streets and Highways Code Section 5876 and 5879, the Superintendent of Streets of the City of Modesto hereby notifies you to construct or cause to be constructed certain improvements, a description of said improvements, the manner of their construction, and the materials to be used, to be as specified below:

70 lineal feet of alley resurfacing abutting said property in Block 5321 in the City of Modesto, all of said construction to be in accordance with City of Modesto standards.

The City Council will hear and pass upon objections or protests, if any, which may be raised by any property owner or other interested persons to said construction at 7:30 p.m. on the 22nd day of July, 1974, in the City Council Chambers, located in the City Hall, 801 Eleventh Street, Modesto, California.

If construction is not commenced within sixty (60) days, or if construction is not diligently and without interruption prosecuted to completion, the Superintendent of Streets shall cause the construction to be done and the cost of the same shall be a lien on the property.

Dated the 20th day of June, 1974.



 Ross Campbell
 Superintendent of Streets
 City of Modesto

~~NOTICE~~
OF REQUIRED ALLEY IMPROVEMENT AND HEARING

NOTICE IS HEREBY GIVEN TO:

NAME: Willard and Margaret M. McCoy
ADDRESS: 1030 Arboleda Drive, Modesto, Ca. 95351

Who is the owner of record of property described as follows:

Lot 5 of Block 5321 of Hacienda Del Oeste as per map filed August 13, 1959 in Volume 19 of Maps, Page 25, Stanislaus County Records.

(Stanislaus County Assessor's Parcel No. 002-01 029-3205-001)


That a petition signed by over sixty (60%) percent of the property owners in your block, requesting the improvement of the alley abutting your property has been filed with the City Clerk. Pursuant to the requirement of California Streets and Highways Code Section 5876 and 5879, the Superintendent of Streets of the City of Modesto hereby notifies you to construct or cause to be constructed certain improvements, a description of said improvements, the manner of their construction, and the materials to be used, to be as specified below:

70 lineal feet of alley resurfacing abutting said property in Block 5321 in the City of Modesto, all of said construction to be in accordance with City of Modesto standards.

The City Council will hear and pass upon objections or protests, if any, which may be raised by any property owner or other interested persons to said construction at 7:30 p.m. on the 22nd day of July, 19 74, in the City Council Chambers, located in the City Hall, 801 Eleventh Street, Modesto, California.

If construction is not commenced within sixty (60) days, or if construction is not diligently and without interruption prosecuted to completion, the Superintendent of Streets shall cause the construction to be done and the cost of the same shall be a lien on the property.

Dated the 20th day of June, 19 74.



Ross Campbell
- Superintendent of Streets
City of Modesto

NOTICE IS HEREBY GIVEN TO:

NAME: John N. Smith, Jr. and Maridale Smith
 ADDRESS: 1026 Arboleda Drive, Modesto, Ca. 95351

Who is the owner of record of property described as follows:

Lot 4 of Block 5321 of Hacienda Del Oeste as per map filed August 13, 1959 in Volume 19 of Maps, Page 25, Stanislaus County Records.

(Stanislaus County Assessor's Parcel No. 002-01 029-3204-001)


That a petition signed by over sixty (60%) percent of the property owners in your block, requesting the improvement of the alley abutting your property has been filed with the City Clerk. Pursuant to the requirement of California Streets and Highways Code Section 5876 and 5879, the Superintendent of Streets of the City of Modesto hereby notifies you to construct or cause to be constructed certain improvements, a description of said improvements, the manner of their construction, and the materials to be used, to be as specified below:

70 lineal feet of alley resurfacing abutting said property in Block 5321 in the City of Modesto, all of said construction to be in accordance with City of Modesto standards.

The City Council will hear and pass upon objections or protests, if any, which may be raised by any property owner or other interested persons to said construction at 7:30 p.m. on the 22nd day of July, 1974, in the City Council Chambers, located in the City Hall, 801 Eleventh Street, Modesto, California.

If construction is not commenced within sixty (60) days, or if construction is not diligently and without interruption prosecuted to completion, the Superintendent of Streets shall cause the construction to be done and the cost of the same shall be a lien on the property.

Dated the June day of 20th, 1974.



 Ross Campbell
 Superintendent of Streets
 City of Modesto

NOTICE IS HEREBY GIVEN TO:

NAME: William A. and Audrea A. Ford
 ADDRESS: 1022 Arboleda Drive, Modesto, Ca. 95351

Who is the owner of record of property described as follows:

Lot 3 of Block 5321 of Hacienda Del Oeste as per map filed August 13, 1959 in Volume 19 of Maps, Page 25, Stanislaus County Records.

(Stanislaus County Assessor's Parcel No. 002-01 029-3203-001)


That a petition signed by over sixty (60%) percent of the property owners in your block, requesting the improvement of the alley abutting your property has been filed with the City Clerk Pursuant to the requirement of California Streets and Highways Code Section 5876 and 5879, the Superintendent of Streets of the City of Modesto hereby notifies you to construct or cause to be constructed certain improvements, a description of said improvements, the manner of their construction, and the materials to be used, to be as specified below:

70 lineal feet of alley resurfacing abutting said property in Block 5321 in the City of Modesto, all of said construction to be in accordance with City of Modesto standards.

The City Council will hear and pass upon objections or protests, if any, which may be raised by any property owner or other interested persons to said construction at 7:30 p.m. on the 22nd day of July, 19 74, in the City Council Chambers, located in the City Hall, 801 Eleventh Street, Modesto, California.

If construction is not commenced within sixty (60) days, or if construction is not diligently and without interruption prosecuted to completion, the Superintendent of Streets shall cause the construction to be done and the cost of the same shall be a lien on the property.

Dated the 20th day of June, 19 74.



 Ross Campbell
 Superintendent of Streets
 City of Modesto

OF REQUIRED ALLEY IMPROVEMENT AND HEARING

NOTICE IS HEREBY GIVEN TO:

NAME: Leta E. Truelsen
ADDRESS: 1018 Arboleda Drive, Modesto, Ca. 95351

Who is the owner of record of property described as follows:

Lot 2 of Block 5321 of Hacienda Del Oeste as per map filed August 13, 1959 in Volume 19 of Maps, Page 25, Stanislaus County Records.

(Stanislaus County Assessor's Parcel No. 002-01 029-3202-001)


That a petition signed by over sixty (60%) percent of the property owners in your block, requesting the improvement of the alley abutting your property has been filed with the City Clerk. Pursuant to the requirement of California Streets and Highways Code Section 5876 and 5879, the Superintendent of Streets of the City of Modesto hereby notifies you to construct or cause to be constructed certain improvements, a description of said improvements, the manner of their construction, and the materials to be used, to be as specified below:

69.39 lineal feet of alley resurfacing abutting said property in Block 5321 in the City of Modesto, all of said construction to be in accordance with City of Modesto Standards.

The City Council will hear and pass upon objections or protests, if any, which may be raised by any property owner or other interested persons to said construction at 7:30 p.m. on the 22nd day of July, 19 74, in the City Council Chambers, located in the City Hall, 801 Eleventh Street, Modesto, California.

If construction is not commenced within sixty (60) days, or if construction is not diligently and without interruption prosecuted to completion, the Superintendent of Streets shall cause the construction to be done and the cost of the same shall be a lien on the property.

Dated the 20th day of June, 19 74.



Ross Campbell
- Superintendent of Streets
City of Modesto

NOTICE IS HEREBY GIVEN TO:

NAME: Walter L. & Cleopathia L. Moore
ADDRESS: 403 Los Olivos Way, Modesto, CA 95351

Who is the owner of record of property described as follows:

Lot 1 of Block 5321 of Haciendas Del Oeste as per map filed August 13, 1959 in Volume 19 of Maps, Page 25, Stanislaus County Records.

(Stanislaus County Assessor's Parcel No. 002-01 029-3201-001)


That a petition signed by over sixty (60%) percent of the property owners in your block, requesting the improvement of the alley abutting your property has been filed with the City Clerk. Pursuant to the requirement of California Streets and Highways Code Section 5876 and 5879, the Superintendent of Streets of the City of Modesto hereby notifies you to construct or cause to be constructed certain improvements, a description of said improvements, the manner of their construction, and the materials to be used, to be as specified below:

71.71 lineal feet of alley resurfacing abutting said property in Block 5321 in the City of Modesto, all of said construction to be in accordance with City of Modesto standards.

The City Council will hear and pass upon objections or protests, if any, which may be raised by any property owner or other interested persons to said construction at 7:30 p.m. on the 22nd day of July, 19 74, in the City Council Chambers, located in the City Hall, 801 Eleventh Street, Modesto, California.

If construction is not commenced within sixty (60) days, or if construction is not diligently and without interruption prosecuted to completion, the Superintendent of Streets shall cause the construction to be done and the cost of the same shall be a lien on the property.

Dated the 20th day of June, 19 74.



Ross Campbell
- Superintendent of Streets
City of Modesto

MODESTO CITY COUNCIL
RESOLUTION NO. 74-603

A RESOLUTION ORDERING THE WORK OF CONSTRUCTION OF
ALLEYS IN CERTAIN BLOCKS IN THE CITY OF MODESTO
(Block No. 6001)

WHEREAS, Chapter 27 of Part 3 of Division 7 of Streets and Highways Code of the State of California establishes a procedure pursuant to which the construction of certain improvements may be required, and

WHEREAS, the Superintendent of Streets did, on June 28 1974, order the construction of alleys in certain blocks in the City of Modesto, giving notice requiring the construction of such improvements; and

WHEREAS, the Superintendent of Streets did set the 22nd day of July, 1974, at 7:30 o'clock P.M., in the Council Chambers, as the time and place for a hearing for the purpose of passing upon objections or protests, if any, which may be raised by the property owners or other interested persons relating to the proposed work, and

WHEREAS, the Superintendent of Streets has caused notices to be posted and mailed as required by the Streets and Highways Code; and

WHEREAS, at the time set for hearing the protests and objections to the proposed work, the said Council proceeded to hear the same.

NOW, THEREFORE, BE IT RESOLVED by the Council of the City of Modesto as follows:

SECTION 1. All protests and objections of any kind or nature whatsoever to the proposed work as set forth in the notices which are attached hereto, and incorporated by reference herein, are hereby overruled or denied.

SECTION 2. The Superintendent of Streets is hereby directed to proceed with the project as to the properties described in the attached notices in accordance with the provisions of Chapter 27, Part 3, of Division 7 of the Streets and Highways Code of the State of California.

The foregoing resolution was introduced at a regular meeting of the Council of the City of Modesto held on the 22nd day of July, 1974, by Councilman Dunlap, who moved its adoption, which motion being duly seconded by Councilman Newton, was upon roll call carried and the resolution adopted by the following vote:

AYES: Councilmen: Dunlap, Elliott, Kullijian, Mensinger,
Newton, Simon, Mayor Davies

NOES: Councilmen: None

ABSENT: Councilmen: None

ATTEST: W. T. Chynoweth
W. T. CHYNOWETH, City Clerk

NOTICE IS HEREBY GIVEN TO:

NAME: Jack & Priscilla Floyd
 ADDRESS: 211 Audrey Av., Modesto, CA 95350

Who is the owner of record of property described as follows:

Lot 16, 17, 18 and 19 of Block 6001 of Mensinger Tract No. 4
 as per map filed August 1, 1946 in Volume 14, of Maps, Page
 68, Stanislaus County Records.

(Stanislaus County Assessor's Parcel No. 002-01 119 1607-001)


That a petition signed by over sixty (60%) percent of the property owners in your block, requesting the improvement of the alley abutting your property has been filed with the City Clerk. Pursuant to the requirement of California Streets and Highways Code Section 5876 and 5879, the Superintendent of Streets of the City of Modesto hereby notifies you to construct or cause to be constructed certain improvements, a description of said improvements, the manner of their construction, and the materials to be used, to be as specified below:

100 lineal feet of alley resurfacing abutting said property in Block 6001 in the City of Modesto, all of said construction to be in accordance with City of Modesto standards.

The City Council will hear and pass upon objections or protests, if any, which may be raised by any property owner or other interested persons to said construction at 7:30 p.m. on the 22nd day of July, 19 74, in the City Council Chambers, located in the City Hall, 801 Eleventh Street, Modesto, California.

If construction is not commenced within sixty (60) days, or if construction is not diligently and without interruption prosecuted to completion, the Superintendent of Streets shall cause the construction to be done and the cost of the same shall be a lien on the property.

Dated the 19th day of June, 19 74.



 Ross Campbell
 Superintendent of Streets
 City of Modesto

NOTICE IS HEREBY GIVEN TO:

NAME: Karl E. & Lucia Ryerson
ADDRESS: 201 Audrey Av., Modesto, CA 95350

Who is the owner of record of property described as follows:

Lot 20, 21, and 22 of Block 6001 of Mensinger Tract No. 4
as per map filed August 1, 1946 in Volume 14, of Maps, Page
68, Stanislaus County Records.

(Stanislaus County Assessor's Parcel No. 002-01 119-1606-001)


That a petition signed by over sixty (60%) percent of the property owners in your block, requesting the improvement of the alley abutting your property has been filed with the City Clerk. Pursuant to the requirement of California Streets and Highways Code Section 5876 and 5879, the Superintendent of Streets of the City of Modesto hereby notifies you to construct or cause to be constructed certain improvements, a description of said improvements, the manner of their construction, and the materials to be used, to be as specified below:

87.71 lineal feet of alley resurfacing abutting said property in Block 6001 in the City of Modesto, all of said construction to be in accordance with City of Modesto standards.

The City Council will hear and pass upon objections or protests, if any, which may be raised by any property owner or other interested persons to said construction at 7:30 p.m. on the 22nd day of July, 19 74, in the City Council Chambers, located in the City Hall, 801 Eleventh Street, Modesto, California.

If construction is not commenced within sixty (60) days, or if construction is not diligently and without interruption prosecuted to completion, the Superintendent of Streets shall cause the construction to be done and the cost of the same shall be a lien on the property.

Dated the 19th day of June, 19 74.



Ross Campbell
Superintendent of Streets
City of Modesto

NOTICE IS HEREBY GIVEN TO:

NAME: Carl E. Jr. & Jacqueline T. Ulrich
 ADDRESS: 1239 Alma Av., Modesto, CA 95350

Who is the owner of record of property described as follows:

Lot 23, 24, and 25 of Block 6001 of Mensinger Tract No. 4
 as per map filed August 1, 1946 in Volume 14, of Maps, Page
 68, Stanislaus County Records.

(Stanislaus County Assessor's Parcel No. 002-01 119-1605-001)


That a petition signed by over sixty (60%) percent of the property owners in your block, requesting the improvement of the alley abutting your property has been filed with the City Clerk. Pursuant to the requirement of California Streets and Highways Code Section 5876 and 5879, the Superintendent of Streets of the City of Modesto hereby notifies you to construct or cause to be constructed certain improvements, a description of said improvements, the manner of their construction, and the materials to be used, to be as specified below:

87.71 lineal feet of alley resurfacing abutting said property in Block 6001 in the City of Modesto, all of said construction to be in accordance with City of Modesto standards.

The City Council will hear and pass upon objections or protests, if any, which may be raised by any property owner or other interested persons to said construction at 7:30 p.m. on the 22nd day of July, 19 74, in the City Council Chambers, located in the City Hall, 801 Eleventh Street, Modesto, California.

If construction is not commenced within sixty (60) days, or if construction is not diligently and without interruption prosecuted to completion, the Superintendent of Streets shall cause the construction to be done and the cost of the same shall be a lien on the property.

Dated the 19th day of June, 19 74.



 Ross Campbell
 - Superintendent of Streets
 City of Modesto

NOTICE IS HEREBY GIVEN TO:

NAME: Charles W. & Dorothy Noble
 ADDRESS: 210 Lois Av., Modesto, CA 95350

Who is the owner of record of property described as follows:

Lot 26, 27, and 28 of Block 6001 of Mensinger Tract No. 4
 as per map filed August 1, 1946 in Volume 14, of Maps, Page
 68, Stanislaus County Records.

(Stanislaus County Assessor's Parcel No. 002-01 119-1604-001)


That a petition signed by over sixty (60%) percent of the property owners in your block, requesting the improvement of the alley abutting your property has been filed with the City Clerk. Pursuant to the requirement of California Streets and Highways Code Section 5876 and 5879, the Superintendent of Streets of the City of Modesto hereby notifies you to construct or cause to be constructed certain improvements, a description of said improvements, the manner of their construction, and the materials to be used, to be as specified below:

75 lineal feet of alley resurfacing abutting said property in Block 6001 in the City of Modesto, all of said construction to be in accordance with City of Modesto standards.

The City Council will hear and pass upon objections or protests, if any, which may be raised by any property owner or other interested persons to said construction at 7:30 p.m. on the 22nd day of July, 1974, in the City Council Chambers, located in the City Hall, 801 Eleventh Street, Modesto, California.

If construction is not commenced within sixty (60) days, or if construction is not diligently and without interruption prosecuted to completion, the Superintendent of Streets shall cause the construction to be done and the cost of the same shall be a lien on the property.

Dated the 19th day of June, 1974.



 Ross Campbell
 Superintendent of Streets
 City of Modesto

N O T I C E
OF REQUIRED ALLEY IMPROVEMENT AND HEARING

NOTICE IS HEREBY GIVEN TO:

NAME: William Zeff
ADDRESS: P. O. Box 1011 Modesto, CA 95353

Who is the owner of record of property described as follows:

Lot 29, 30, 31, 32, and 33 of Block 6001 of Mensinger Tract No. 4 as per map filed August 1, 1946 in Volume 14, of Maps, Page 68, Stanislaus County Records.

(Stanislaus County Assessor's Parcel No. 002-01 119-1603-001)


That a petition signed by over sixty (60%) percent of the property owners in your block, requesting the improvement of the alley abutting your property has been filed with the City Clerk. Pursuant to the requirement of California Streets and Highways Code Section 5876 and 5879, the Superintendent of Streets of the City of Modesto hereby notifies you to construct or cause to be constructed certain improvements, a description of said improvements, the manner of their construction, and the materials to be used, to be as specified below:

250 lineal feet of alley resurfacing abutting said property in Block 6001 in the City of Modesto, all of said construction to be in accordance with City of Modesto standards.

The City Council will hear and pass upon objections or protests, if any, which may be raised by any property owner or other interested persons to said construction at 7:30 p.m. on the 22nd day of July, 19 74, in the City Council Chambers, located in the City Hall, 801 Eleventh Street, Modesto, California.

If construction is not commenced within sixty (60) days, or if construction is not diligently and without interruption prosecuted to completion, the Superintendent of Streets shall cause the construction to be done and the cost of the same shall be a lien on the property.

Dated the 19th day of June, 19 74.



Ross Campbell
Superintendent of Streets
City of Modesto

NOTICE IS HEREBY GIVEN TO:

NAME: Barton W. & Lois Perdue
ADDRESS: 221 Audrey Av., Modesto, Calif. 95350

Who is the owner of record of property described as follows:

Lot 12, 13, 14, and 15 of Block 6001 of Mensinger Tract No. 4
as per map filed August 1, 1946 in Volume 14, of Maps, Page 68,
Stanislaus County Records.

(Stanislaus County Assessor's Parcel No. 002-01 119-1608-001)


That a petition signed by over sixty (60%) percent of the property owners in your block, requesting the improvement of the alley abutting your property has been filed with the City Clerk. Pursuant to the requirement of California Streets and Highways Code Section 5876 and 5879, the Superintendent of Streets of the City of Modesto hereby notifies you to construct or cause to be constructed certain improvements, a description of said improvements, the manner of their construction, and the materials to be used, to be as specified below:

225 lineal feet of alley resurfacing abutting said property in Block 6001 in the City of Modesto, all of said construction to be in accordance with City of Modesto standards.

The City Council will hear and pass upon objections or protests, if any, which may be raised by any property owner or other interested persons to said construction at 7:30 p.m. on the 22nd day of July, 19 74, in the City Council Chambers, located in the City Hall, 801 Eleventh Street, Modesto, California.

If construction is not commenced within sixty (60) days, or if construction is not diligently and without interruption prosecuted to completion, the Superintendent of Streets shall cause the construction to be done and the cost of the same shall be a lien on the property.

Dated the 19th day of June, 19 74.



Ross Campbell
Superintendent of Streets
City of Modesto

NOTICE IS HEREBY GIVEN TO:

NAME: Ellen E. Thomas
ADDRESS: 1228 Magnolia Av., Modesto, Calif. 95350

Who is the owner of record of property described as follows:

Lot 8,9,10,and 11 of Block 6001 of Mensinger Tract No. 2
as per map filed June 30, 1936 in Volumell, of Maps, Page 30,
Stanislaus County Records.

(Stanislaus County Assessor's Parcel No. 002-01 119-1601-001)


That a petition signed by over sixty (60%) percent of the property owners in your block, requesting the improvement of the alley abutting your property has been filed with the City Clerk. Pursuant to the requirement of California Streets and Highways Code Section 5876 and 5879, the Superintendent of Streets of the City of Modesto hereby notifies you to construct or cause to be constructed certain improvements, a description of said improvements, the manner of their construction, and the materials to be used, to be as specified below:

100 lineal feet of alley resurfacing abutting said property in Block 6001 in the City of Modesto, all of said construction to be in accordance with City of Modesto standards.

The City Council will hear and pass upon objections or protests, if any, which may be raised by any property owner or other interested persons to said construction at 7:30 p.m. on the 22nd day of July, 19 74, in the City Council Chambers, located in the City Hall, 801 Eleventh Street, Modesto, California.

If construction is not commenced within sixty (60) days, or if construction is not diligently and without interruption prosecuted to completion, the Superintendent of Streets shall cause the construction to be done and the cost of the same shall be a lien on the property.

Dated the 19th day of June, 19 74.



Ross Campbell
Superintendent of Streets
City of Modesto

N O T I C E
OF REQUIRED ALLEY IMPROVEMENT AND HEARING

NOTICE IS HEREBY GIVEN TO:

NAME: Clarkson B. Jr. & Marian Bradford
ADDRESS: 1240 Magnolia Av., Modesto, Calif. 95350

Who is the owner of record of property described as follows:

Lot 1,2,3,4,5,6, and 7 of Block 6001 of Mensinger Tract No. 2 as per map filed June 30, 1936 in Volume 11, of Maps, Page 30, Stanislaus County Records.

(Stanislaus County Assessor's Parcel No. 002-01 119-1602-001)


That a petition signed by over sixty (60%) percent of the property owners in your block, requesting the improvement of the alley abutting your property has been filed with the City Clerk. Pursuant to the requirement of California Streets and Highways Code Section 5876 and 5879, the Superintendent of Streets of the City of Modesto hereby notifies you to construct or cause to be constructed certain improvements, a description of said improvements, the manner of their construction, and the materials to be used, to be as specified below:

170 lineal feet of alley resurfacing abutting said property in Block 6001 in the City of Modesto, all of said construction to be in accordance with City of Modesto standards.

The City Council will hear and pass upon objections or protests, if any, which may be raised by any property owner or other interested persons to said construction at 7:30 p.m. on the 22nd day of July, 1974, in the City Council Chambers, located in the City Hall, 801 Eleventh Street, Modesto, California.

If construction is not commenced within sixty (60) days, or if construction is not diligently and without interruption prosecuted to completion, the Superintendent of Streets shall cause the construction to be done and the cost of the same shall be a lien on the property.

Dated the 19th day of June, 19 74.



Ross Campbell
Superintendent of Streets
City of Modesto

MODESTO CITY COUNCIL
RESOLUTION NO. 74-604

A RESOLUTION ORDERING THE WORK OF CONSTRUCTION OF
ALLEYS IN CERTAIN BLOCKS IN THE CITY OF MODESTO
(Block No. 6117)

WHEREAS, Chapter 27 of Part 3 of Division 7 of Streets and Highways Code of the State of California establishes a procedure pursuant to which the construction of certain improvements may be required, and

WHEREAS, the Superintendent of Streets did, on June 28, 1974, order the construction of alleys in certain blocks in the City of Modesto, giving notice requiring the construction of such improvements; and

WHEREAS, the Superintendent of Streets did set the 22nd day of July, 1974, at 7:30 o'clock P.M., in the Council Chambers, as the time and place for a hearing for the purpose of passing upon objections or protests, if any, which may be raised by the property owners or other interested persons relating to the proposed work, and

WHEREAS, the Superintendent of Streets has caused notices to be posted and mailed as required by the Streets and Highways Code; and

WHEREAS, at the time set for hearing the protests and objections to the proposed work, the said Council proceeded to hear the same.

NOW, THEREFORE, BE IT RESOLVED by the Council of the City of Modesto as follows:

SECTION 1. All protests and objections of any kind or nature whatsoever to the proposed work as set forth in the notices which are attached hereto, and incorporated by reference herein, are hereby overruled or denied.

SECTION 2. The Superintendent of Streets is hereby directed to proceed with the project as to the properties described in the attached notices in accordance with the provisions of Chapter 27, Part 3, of Division 7 of the Streets and Highways Code of the State of California.

The foregoing resolution was introduced at a regular meeting of the Council of the City of Modesto held on the 22nd day of July, 1974, by Councilman Dunlap, who moved its adoption, which motion being duly seconded by Councilman Newton, was upon roll call carried and the resolution adopted by the following vote:

AYES: Councilmen: Dunlap, Elliott, Kullijian, Mensinger,
Newton, Simon, Mayor Davies

NOES: Councilmen: None

ABSENT: Councilmen: None

ATTEST:

W. T. Chynoweth
W. T. CHYNOWETH, City Clerk

Mailed 6-27-74
Posted 6-28-74

NOTICE IS HEREBY GIVEN TO:

NAME: Frank J. and Mary J. Francek
ADDRESS: 1562 Tully Road, Modesto, Ca. 95350

Who is the owner of record of property described as follows:

Lots, 18, 19, 20 of Block 6117 of Francek Tract as per map filed August 28, 1946 in Volume 14 of Maps, Page 71, Stanislaus County Records.

(Stanislaus County Assessor's Parcel No. 002-01 118-0709-001)

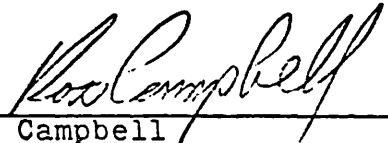
That a petition signed by over sixty (60%) percent of the property owners in your block, requesting the improvement of the alley abutting your property has been filed with the City Clerk. Pursuant to the requirement of California Streets and Highways Code Section 5876 and 5879, the Superintendent of Streets of the City of Modesto hereby notifies you to construct or cause to be constructed certain improvements, a description of said improvements, the manner of their construction, and the materials to be used, to be as specified below:

180 lineal feet of 2" A.C. resurfacing abutting said property in Block 6117 in the City of Modesto, all of said construction to be in accordance with City of Modesto standards.

The City Council will hear and pass upon objections or protests, if any, which may be raised by any property owner or other interested persons to said construction at 7:30 p.m. on the 22nd day of July, 1974, in the City Council Chambers, located in the City Hall, 801 Eleventh Street, Modesto, California.

If construction is not commenced within sixty (60) days, or if construction is not diligently and without interruption prosecuted to completion, the Superintendent of Streets shall cause the construction to be done and the cost of the same shall be a lien on the property.

Dated the 20th day of June, 1974.



Ross Campbell
Superintendent of Streets
City of Modesto

NOTICE IS HEREBY GIVEN TO:

NAME: Raymond M. McCormick
ADDRESS: 1526 Tully Road, Modesto, Ca. 95350

Who is the owner of record of property described as follows:

Lot 17 of Block 6117 of Francek Tract as per map filed August 28, 1946 in Volume 14 of Maps, Page 71, Stanislaus County Records.

(Stanislaus County Assessor's Parcel No. 002-01 118-0707-001)


That a petition signed by over sixty (60%) percent of the property owners in your block, requesting the improvement of the alley abutting your property has been filed with the City Clerk. Pursuant to the requirement of California Streets and Highways Code Section 5876 and 5879, the Superintendent of Streets of the City of Modesto hereby notifies you to construct or cause to be constructed certain improvements, a description of said improvements, the manner of their construction, and the materials to be used, to be as specified below:

60 lineal feet of 2" A.C. resurfacing abutting said property in Block 6117 in the City of Modesto, all of said construction to be in accordance with City of Modesto standards.

The City Council will hear and pass upon objections or protests, if any, which may be raised by any property owner or other interested persons, to said construction at 7:30 p.m. on the 22nd day of July, 19 74, in the City Council Chambers, located in the City Hall, 801 Eleventh Street, Modesto, California.

If construction is not commenced within sixty (60) days, or if construction is not diligently and without interruption prosecuted to completion, the Superintendent of Streets shall cause the construction to be done and the cost of the same shall be a lien on the property.

Dated the 20th day of June, 19 74.



Ross Campbell
Superintendent of Streets
City of Modesto

NOTICE IS HEREBY GIVEN TO:

NAME: Cynthia A. Martin
ADDRESS: 1522 Tully Road, Modesto, Cal. 95350

Who is the owner of record of property described as follows:

Lot 16 of Block 6117 of Francek Tract as per map filed August 28, 1946 in Volume 14 of Maps, Page 71, Stanislaus County Records.

(Stanislaus County Assessor's Parcel No. 002-01 118-0706-001)


That a petition signed by over sixty (60%) percent of the property owners in your block, requesting the improvement of the alley abutting your property has been filed with the City Clerk. Pursuant to the requirement of California Streets and Highways Code Section 5876 and 5879, the Superintendent of Streets of the City of Modesto hereby notifies you to construct or cause to be constructed certain improvements, a description of said improvements, the manner of their construction, and the materials to be used, to be as specified below:

60 lineal feet of 2" A.C. resurfacing abutting said property in Block 6117 in the City of Modesto, all of said construction to be in accordance with City of Modesto standards.

The City Council will hear and pass upon objections or protests, if any, which may be raised by any property owner or other interested persons to said construction at 7:30 p.m. on the 22nd day of July, 1974, in the City Council Chambers, located in the City Hall, 801 Eleventh Street, Modesto, California.

If construction is not commenced within sixty (60) days, or if construction is not diligently and without interruption prosecuted to completion, the Superintendent of Streets shall cause the construction to be done and the cost of the same shall be a lien on the property.

Dated the 20th day of June, 19 74.



Ross Campbell
Superintendent of Streets
City of Modesto

NOTICE IS HEREBY GIVEN TO:

NAME: Nellie B. McCormick
 ADDRESS: 1518 Tully Road, Modesto, Ca. 95350

Who is the owner of record of property described as follows:

Lot 15 of Block 6117 of Francek Tract as per map filed August 28, 1946 in Volume 14 of Maps, Page 71, Stanislaus County Records.

(Stanislaus County Assessor's Parcel No. 002-01 118-0705-001)


That a petition signed by over sixty (60%) percent of the property owners in your block, requesting the improvement of the alley abutting your property has been filed with the City Clerk. Pursuant to the requirement of California Streets and Highways Code Section 5876 and 5879, the Superintendent of Streets of the City of Modesto hereby notifies you to construct or cause to be constructed certain improvements, a description of said improvements, the manner of their construction, and the materials to be used, to be as specified below:

60 lineal feet of 2" A.C. resurfacing abutting said property in Block 6117 in the City of Modesto, all of said construction to be in accordance with City of Modesto standards.

The City Council will hear and pass upon objections or protests, if any, which may be raised by any property owner or other interested persons, to said construction at 7:30 p.m. on the 22nd day of July, 1974, in the City Council Chambers, located in the City Hall, 801 Eleventh Street, Modesto, California.

If construction is not commenced within sixty (60) days, or if construction is not diligently and without interruption prosecuted to completion, the Superintendent of Streets shall cause the construction to be done and the cost of the same shall be a lien on the property.

Dated the 20th day of June, 1974.



 Ross Campbell
 - Superintendent of Streets
 City of Modesto

Who is the owner of record of property described as follows:

Lot 14 of Block 6117 of Francek Tract as per map filed August 28 1946 in Volume 14 of Maps, Page 71, Stanislaus County Records.

(Stanislaus County Assessor's Parcel No. 002-01 118-0704-001)

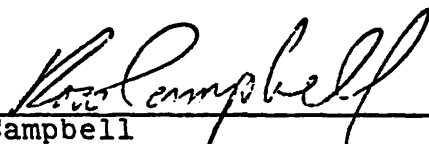
That a petition signed by over sixty (60%) percent of the property owners in your block, requesting the improvement of the alley abutting your property has been filed with the City Clerk. Pursuant to the requirement of California Streets and Highways Code Section 5876 and 5879, the Superintendent of Streets of the City of Modesto hereby notifies you to construct or cause to be constructed certain improvements, a description of said improvements, the manner of their construction, and the materials to be used, to be as specified below:

60 lineal feet of 2"A.C. resurfacing abutting said property in Block 6117 in the City of Modesto, all of said construction to be in accordance with City of Modesto standards.

The City Council will hear and pass upon objections or protests, if any, which may be raised by any property owner or other interested persons to said construction at 7:30 p.m. on the 22nd day of July, 1974, in the City Council Chambers, located in the City Hall, 801 Eleventh Street, Modesto, California.

If construction is not commenced within sixty (60) days, or if construction is not diligently and without interruption prosecuted to completion, the Superintendent of Streets shall cause the construction to be done and the cost of the same shall be a lien on the property.

Dated the 20th day of June, 1974.



Ross Campbell
Superintendent of Streets
City of Modesto

NOTICE IS HEREBY GIVEN TO:

NAME: Cleo N. and Edna Primm
ADDRESS: 1510 Tully Road, Modesto, Ca. 95350

Who is the owner of record of property described as follows:

Lot 13 of Block 6117 of Francek Tract as per map filed August 28, 1946 in Volume 14 of Maps, Page 71, Stanislaus County Records.

(Stanislaus County Assessor's Parcel No. 002-01 118-0703-001)


That a petition signed by over sixty (60%) percent of the property owners in your block, requesting the improvement of the alley abutting your property has been filed with the City Clerk. Pursuant to the requirement of California Streets and Highways Code Section 5876 and 5879, the Superintendent of Streets of the City of Modesto hereby notifies you to construct or cause to be constructed certain improvements, a description of said improvements, the manner of their construction, and the materials to be used, to be as specified below:

60 lineal feet of 2" A.C. resurfacing abutting said property in Block 6117 in the City of Modesto, all of said construction to be in accordance with City of Modesto standards.

The City Council will hear and pass upon objections or protests, if any, which may be raised by any property owner or other interested persons to said construction at 7:30 p.m. on the 22nd day of July, 1974, in the City Council Chambers, located in the City Hall, 801 Eleventh Street, Modesto, California.

If construction is not commenced within sixty (60) days, or if construction is not diligently and without interruption prosecuted to completion, the Superintendent of Streets shall cause the construction to be done and the cost of the same shall be a lien on the property.

Dated the 20th day of June, 19 74.



Ross Campbell
Superintendent of Streets
City of Modesto

IS HEREBY GIVEN TO:

NAME: Hazel E. Vick
ADDRESS: 1508 Tully Road, Modesto, Ca. 95350

who is the owner of record of property described as follows:

Lot 12 of Block 6117 of Francek Tract as per map filed August 28, 1946 in Volume 14 of Maps, Page 71, Stanislaus County Records.

(Stanislaus County Assessor's Parcel No. 002-01 118-0702-001)


Resolution signed by over sixty (60%) percent of the property owners in Block 6117, requesting the improvement of the alley abutting your property was filed with the City Clerk. Pursuant to the requirement of California Streets and Highways Code Section 5876 and 5879, the Superintendent of Streets of the City of Modesto hereby notifies you to construct or cause to be constructed certain improvements, a description of said improvements, the cost of their construction, and the materials to be used, to be as stated below:

60 lineal feet of 2" A.C. resurfacing abutting said property in Block 6117 in the City of Modesto, all of said construction to be in accordance with City of Modesto standards.

The City Council will hear and pass upon objections or protests, if any, that may be raised by any property owner or other interested persons to the construction at 7:30 p.m. on the 22nd day of July, 19 74, in the Council Chambers, located in the City Hall, 801 Eleventh Street, Modesto, California.

If construction is not commenced within sixty (60) days, or if construction is not diligently and without interruption prosecuted to completion, the Superintendent of Streets shall cause the construction to be done and the cost thereof shall be a lien on the property.

20th day of June, 19 74.



Ross Campbell
Superintendent of Streets
City of Modesto

NOTICE IS HEREBY GIVEN TO:

NAME: John G. & Patsy J. Payne
 ADDRESS: 1506 Tully Road, Modesto, Ca. 95350

Who is the owner of record of property described as follows:

Lot 11 of Block 6117 of Francek Tract as per map filed August 28, 1946 in Volume 14 of Maps, Page 71, Stanislaus County Records.

(Stanislaus County Assessor's Parcel No. 002-01 118-0701-001)


That a petition signed by over sixty (60%) percent of the property owners in your block, requesting the improvement of the alley abutting your property has been filed with the City Clerk. Pursuant to the requirement of California Streets and Highways Code Section 5876 and 5879, the Superintendent of Streets of the City of Modesto hereby notifies you to construct or cause to be constructed certain improvements, a description of said improvements, the manner of their construction, and the materials to be used, to be as specified below:

58.52 lineal feet of 2" A.C. resurfacing abutting said property in Block 6117 in the City of Modesto, all of said construction to be in accordance with City of Modesto standards.

The City Council will hear and pass upon objections or protests, if any, which may be raised by any property owner or other interested persons to said construction at 7:30 p.m. on the 22nd day of July, 1974, in the City Council Chambers, located in the City Hall, 801 Eleventh Street, Modesto, California.

If construction is not commenced within sixty (60) days, or if construction is not diligently and without interruption prosecuted to completion, the Superintendent of Streets shall cause the construction to be done and the cost of the same shall be a lien on the property.

Dated the 20th day of June, 1974.



 Ross Campbell
 Superintendent of Streets
 City of Modesto

NOTICE IS HEREBY GIVEN TO:

NAME: Esther Montez
 ADDRESS: 1501 Stetson Avenue, Modesto, Ca. 95350

Who is the owner of record of property described as follows:

Lot 10 of Block 6117 of Francek Tract as per map filed August 28, 1946 in Volume 14 of Maps, Page 71, Stanislaus County Records.

(Stanislaus County Assessor's Parcel No. 002-01 118-0719-001)

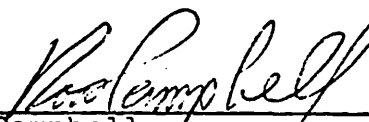
That a petition signed by over sixty (60%) percent of the property owners in your block, requesting the improvement of the alley abutting your property has been filed with the City Clerk. Pursuant to the requirement of California Streets and Highways Code Section 5876 and 5879, the Superintendent of Streets of the City of Modesto hereby notifies you to construct or cause to be constructed certain improvements, a description of said improvements, the manner of their construction, and the materials to be used, to be as specified below:

58.56 lineal feet of 2" A.C. resurfacing abutting said property in Block 6117 in the City of Modesto, all of said construction to be in accordance with City of Modesto Standards.

The City Council will hear and pass upon objections or protests, if any, which may be raised by any property owner or other interested persons, to said construction at 7:30 p.m. on the 22nd day of July, 1974, in the City Council Chambers, located in the City Hall, 801 Eleventh Street, Modesto, California.

If construction is not commenced within sixty (60) days, or if construction is not diligently and without interruption prosecuted to completion, the Superintendent of Streets shall cause the construction to be done and the cost of the same shall be a lien on the property.

Dated the 20th day of June, 1974.



 Ross Campbell
 Superintendent of Streets
 City of Modesto

NOTICE IS HEREBY GIVEN TO:

NAME: Joseph H. and Gladys M. Burdine
ADDRESS: 1505 Statson Avenue, Modesto, Ca. 95350

Who is the owner of record of property described as follows:

Lot 9 of Block 6117 of Francek Tract as per map filed August 28, 1946 in Volume 14 of Maps, Page 71, Stanislaus County Records.

(Stanislaus County Assessor's Parcel No. 002-01 118-0718-001)

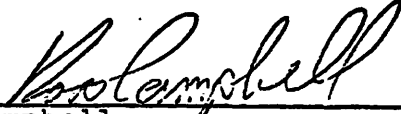
That a petition signed by over sixty (60%) percent of the property owners in your block, requesting the improvement of the alley abutting your property has been filed with the City Clerk. Pursuant to the requirement of California Streets and Highways Code Section 5876 and 5879, the Superintendent of Streets of the City of Modesto hereby notifies you to construct or cause to be constructed certain improvements, a description of said improvements, the manner of their construction, and the materials to be used, to be as specified below:

60 lineal feet of 2" A.C. resurfacing abutting said property in Block 6117 in the City of Modesto, all of said construction to be in accordance with City of Modesto standards.

The City Council will hear and pass upon objections or protests, if any, which may be raised by any property owner or other interested persons to said construction at 7:30 p.m. on the 22nd day of July, 1974, in the City Council Chambers, located in the City Hall, 801 Eleventh Street, Modesto, California.

If construction is not commenced within sixty (60) days, or if construction is not diligently and without interruption prosecuted to completion, the Superintendent of Streets shall cause the construction to be done and the cost of the same shall be a lien on the property.

Dated the 20th day of June, 1974.



Ross Campbell
Superintendent of Streets
City of Modesto

NOTICE IS HEREBY GIVEN TO:

NAME: Charles and Ruth Guy Forquer
ADDRESS: 1509 Stetson Avenue, Modesto, Ca. 95350

Who is the owner of record of property described as follows:

Lot 8 of Block 6117 of Francek Tract as per map filed August 28, 1946 in Volume 14 of Maps, Page 71, Stanislaus County Records.

(Stanislaus County Assessor's Parcel No. 002-01 118-0717-001)


That a petition signed by over sixty (60%) percent of the property owners in your block, requesting the improvement of the alley abutting your property has been filed with the City Clerk. Pursuant to the requirement of California Streets and Highways Code Section 5876 and 5879, the Superintendent of Streets of the City of Modesto hereby notifies you to construct or cause to be constructed certain improvements, a description of said improvements, the manner of their construction, and the materials to be used, to be as specified below:

60 lineal feet of 2" A.C. resurfacing abutting said property in Block 6117 in the City of Modesto, all of said construction to be in accordance with City of Modesto standards.

The City Council will hear and pass upon objections or protests, if any, which may be raised by any property owner or other interested persons to said construction at 7:30 p.m. on the 22nd day of July, 1974, in the City Council Chambers, located in the City Hall, 801 Eleventh Street, Modesto, California.

If construction is not commenced within sixty (60) days, or if construction is not diligently and without interruption prosecuted to completion, the Superintendent of Streets shall cause the construction to be done and the cost of the same shall be a lien on the property.

Dated the 20th day of June, 1974.



Ross Campbell
- Superintendent of Streets
City of Modesto

NOTICE IS HEREBY GIVEN TO:

NAME: Joseph C. and Ruth F. Guy

ADDRESS: 1513 Stetson Avenue, Modesto, Ca. 95350

Who is the owner of record of property described as follows:

Lot 7 of Block 6117 of Francek Tract as per map filed August 28, 1946 in Volume 14 of Maps, Page 71, Stanislaus County Records.

(Stanislaus County Assessor's Parcel No. 002-01 118-0716-001)


That a petition signed by over sixty (60%) percent of the property owners in your block, requesting the improvement of the alley abutting your property has been filed with the City Clerk. Pursuant to the requirement of California Streets and Highways Code Section 5876 and 5879, the Superintendent of Streets of the City of Modesto hereby notifies you to construct or cause to be constructed certain improvements, a description of said improvements, the manner of their construction, and the materials to be used, to be as specified below:

60 lineal feet of A.C. resurfacing abutting said property in Block 6117 in the City of Modesto, all of said construction to be in accordance with City of Modesto standards.

The City Council will hear and pass upon objections or protests, if any, which may be raised by any property owner or other interested persons to said construction at 7:30 p.m. on the 22nd day of July, 19 74, in the City Council Chambers, located in the City Hall, 801 Eleventh Street, Modesto, California.

If construction is not commenced within sixty (60) days, or if construction is not diligently and without interruption prosecuted to completion, the Superintendent of Streets shall cause the construction to be done and the cost of the same shall be a lien on the property.

Dated the 20th day of June, 1974.



Ross Campbell
Superintendent of Streets
City of Modesto

NOTICE IS HEREBY GIVEN TO:

NAME: Lawrence M. and Exie K. Rogers
ADDRESS: 1517 Stetson Avenue, Modesto, Ca. 95350

Who is the owner of record of property described as follows:

Lot 6 of Block 6117 of Francek Tract as per map filed August 28, 1946 in Volume 14 of Maps, Page 71, Stanislaus County Records.

(Stanislaus County Assessor's Parcel No. 002-01 118-0715-001)


That a petition signed by over sixty (60%) percent of the property owners in your block, requesting the improvement of the alley abutting your property has been filed with the City Clerk. Pursuant to the requirement of California Streets and Highways Code Section 5876 and 5879, the Superintendent of Streets of the City of Modesto hereby notifies you to construct or cause to be constructed certain improvements, a description of said improvements, the manner of their construction, and the materials to be used, to be as specified below:

60 lineal feet of A.C. resurfacing abutting said property in Block 6117 in the City of Modesto, all of said construction to be in accordance with City of Modesto standards.

The City Council will hear and pass upon objections or protests, if any, which may be raised by any property owner or other interested persons to said construction at 7:30 p.m. on the 22nd day of July, 1974, in the City Council Chambers, located in the City Hall, 801 Eleventh Street, Modesto, California.

If construction is not commenced within sixty (60) days, or if construction is not diligently and without interruption prosecuted to completion, the Superintendent of Streets shall cause the construction to be done and the cost of the same shall be a lien on the property.

Dated the 20th day of June, 1974.



Ross Campbell
Superintendent of Streets
City of Modesto

NOTICE IS HEREBY GIVEN TO:

NAME: Billy G. and Erma E. Stepp

ADDRESS: 1521 Stetson Avenue, Modesto, Ca. 95350

Who is the owner of record of property described as follows:

Lot 5 of Block 6117 of Francek Tract as per map filed August 28, 1946 in Volume 14 of Maps, Page 71, Stanislaus County Records.

(Stanislaus County Assessor's Parcel No. 002-01 118-0714-001)


That a petition signed by over sixty (60%) percent of the property owners in your block, requesting the improvement of the alley abutting your property has been filed with the City Clerk. Pursuant to the requirement of California Streets and Highways Code Section 5876 and 5879, the Superintendent of Streets of the City of Modesto hereby notifies you to construct or cause to be constructed certain improvements, a description of said improvements, the manner of their construction, and the materials to be used, to be as specified below:

60 lineal feet of alley resurfacing abutting said property in Block 6117 in the City of Modesto, all of said construction to be in accordance with City of Modesto standards.

The City Council will hear and pass upon objections or protests, if any, which may be raised by any property owner or other interested persons to said construction at 7:30 p.m. on the 22nd day of July, 19 74, in the City Council Chambers, located in the City Hall, 801 Eleventh Street, Modesto, California.

If construction is not commenced within sixty (60) days, or if construction is not diligently and without interruption prosecuted to completion, the Superintendent of Streets shall cause the construction to be done and the cost of the same shall be a lien on the property.

Dated the 20th day of June, 19 74.



Ross Campbell
Superintendent of Streets
City of Modesto

NOTICE IS HEREBY GIVEN TO:

NAME: Florence May Harms

ADDRESS: 1525 Stetson Avenue, Modesto, Ca. 95350

Who is the owner of record of property described as follows:

Lot 4 of Block 6117 of Francek Tract as per map filed August 28, 1946 in Volume 14 of Maps, Page 71, Stanislaus County Records.

(Stanislaus County Assessor's Parcel No. 002-01 118-0713-001)

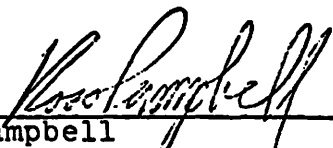
That a petition signed by over sixty (60%) percent of the property owners in your block, requesting the improvement of the alley abutting your property has been filed with the City Clerk. Pursuant to the requirement of California Streets and Highways Code Section 5876 and 5879, the Superintendent of Streets of the City of Modesto hereby notifies you to construct or cause to be constructed certain improvements, a description of said improvements, the manner of their construction, and the materials to be used, to be as specified below:

60 lineal feet of alley resurfacing abutting said property in Block 6117 in the City of Modesto, all of said construction to be in accordance with City of Modesto standards.

The City Council will hear and pass upon objections or protests, if any, which may be raised by any property owner or other interested persons to said construction at 7:30 p.m. on the 22nd day of July, 1974, in the City Council Chambers, located in the City Hall, 801 Eleventh Street, Modesto, California.

If construction is not commenced within sixty (60) days, or if construction is not diligently and without interruption prosecuted to completion, the Superintendent of Streets shall cause the construction to be done and the cost of the same shall be a lien on the property.

Dated the 20th day of June, 1974.



Ross Campbell
- Superintendent of Streets
City of Modesto

OF REQUIRED ALLEY IMPROVEMENT AND HEARING

NOTICE IS HEREBY GIVEN TO:

NAME: John and Suzanne Turner
ADDRESS: 1529 Stetson Avenue, Modesto, Ca. 95350

Who is the owner of record of property described as follows:

Lot 3 of Block 6117 of Francek Tract as per map filed August 28, 1946 in Volume 14 of Maps, Page 71, Stanislaus County Records.

(Stanislaus County Assessor's Parcel No. 002-01 118-0712-001)

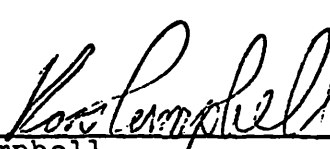
That a petition signed by over sixty (60%) percent of the property owners in your block, requesting the improvement of the alley abutting your property has been filed with the City Clerk. Pursuant to the requirement of California Streets and Highways Code Section 5876 and 5879, the Superintendent of Streets of the City of Modesto hereby notifies you to construct or cause to be constructed certain improvements, a description of said improvements, the manner of their construction, and the materials to be used, to be as specified below:

60 lineal feet of alley resurfacing abutting said property in Block 6117 in the City of Modesto, all of said construction to be in accordance with City of Modesto standards.

The City Council will hear and pass upon objections or protests, if any, which may be raised by any property owner or other interested persons, to said construction at 7:30 p.m. on the 22nd day of July, 19 74, in the City Council Chambers, located in the City Hall, 801 Eleventh Street, Modesto, California.

If construction is not commenced within sixty (60) days, or if construction is not diligently and without interruption prosecuted to completion, the Superintendent of Streets shall cause the construction to be done and the cost of the same shall be a lien on the property.

Dated the 20th day of June, 19 74.



Ross Campbell
Superintendent of Streets
City of Modesto

NOTICE IS HEREBY GIVEN TO:

NAME: John G. Pauley
ADDRESS: 1533 Stetson Avenue, Modesto, Ca. 95350

Who is the owner of record of property described as follows:

Lot 2 of Block 6117 of Francek Tract as per map filed August 28, 1946 in Volume 14 of Maps, Page 71, Stanislaus County Records.

(Stanislaus County Assessor's Parcel No. 002-01 118-0711-001)


That a petition signed by over sixty (60%) percent of the property owners in your block, requesting the improvement of the alley abutting your property has been filed with the City Clerk. Pursuant to the requirement of California Streets and Highways Code Section 5876 and 5879, the Superintendent of Streets of the City of Modesto hereby notifies you to construct or cause to be constructed certain improvements, a description of said improvements, the manner of their construction, and the materials to be used, to be as specified below:

60 lineal feet of alley resurfacing abutting said property in Block 6117 in the City of Modesto, all of said construction to be in accordance with City of Modesto standards.

The City Council will hear and pass upon objections or protests, if any, which may be raised by any property owner or other interested persons to said construction at 7:30 p.m. on the 22nd day of July, 1974, in the City Council Chambers, located in the City Hall, 801 Eleventh Street, Modesto, California.

If construction is not commenced within sixty (60) days, or if construction is not diligently and without interruption prosecuted to completion, the Superintendent of Streets shall cause the construction to be done and the cost of the same shall be a lien on the property.

Dated the 20th day of June, 19 74.



Ross Campbell
Superintendent of Streets
City of Modesto

NOTICE IS HEREBY GIVEN TO:

NAME: J. H. Baker
ADDRESS: 1537 Stetson Av., Modesto, CA 95350

Who is the owner of record of property described as follows:

Lot 1 of Block 6117 of Francek Tract as per map filed August 28, 1946 in Volume 14 of Maps, Page 71, Stanislaus County Records.

(Stanislaus County Assessor's Parcel No. 002-01 118-0710-001)


That a petition signed by over sixty (60%) percent of the property owners in your block, requesting the improvement of the alley abutting your property has been filed with the City Clerk. Pursuant to the requirement of California Streets and Highways Code Section 5876 and 5879, the Superintendent of Streets of the City of Modesto hereby notifies you to construct or cause to be constructed certain improvements, a description of said improvements, the manner of their construction, and the materials to be used, to be as specified below:

60 lineal feet of alley resurfacing abutting said property in Block 6117 in the City of Modesto, all of said construction to be in accordance with City of Modesto standards.

The City Council will hear and pass upon objections or protests, if any, which may be raised by any property owner or other interested persons to said construction at 7:30 p.m. on the 22nd day of July, 19 74, in the City Council Chambers, located in the City Hall, 801 Eleventh Street, Modesto, California.

If construction is not commenced within sixty (60) days, or if construction is not diligently and without interruption prosecuted to completion, the Superintendent of Streets shall cause the construction to be done and the cost of the same shall be a lien on the property.

Dated the 20th day of June, 19 74.



Ross Campbell
Superintendent of Streets
City of Modesto

MODESTO CITY COUNCIL
RESOLUTION NO. 74-605

A RESOLUTION ORDERING THE WORK OF CONSTRUCTION OF
ALLEYS IN CERTAIN BLOCKS IN THE CITY OF MODESTO
(Block No. 6127)

WHEREAS, Chapter 27 of Part 3 of Division 7 of Streets and Highways Code of the State of California establishes a procedure pursuant to which the construction of certain improvements may be required, and

WHEREAS, the Superintendent of Streets did, on June 28, 1974, order the construction of alleys in certain blocks in the City of Modesto, giving notice requiring the construction of such improvements; and

WHEREAS, the Superintendent of Streets did set the 22nd day of July, 1974, at 7:30 o'clock P.M., in the Council Chambers, as the time and place for a hearing for the purpose of passing upon objections or protests, if any, which may be raised by the property owners or other interested persons relating to the proposed work, and

WHEREAS, the Superintendent of Streets has caused notices to be posted and mailed as required by the Streets and Highways Code; and

WHEREAS, at the time set for hearing the protests and objections to the proposed work, the said Council proceeded to hear the same.

NOW, THEREFORE, BE IT RESOLVED by the Council of the City of Modesto as follows:

SECTION 1. All protests and objections of any kind or nature whatsoever to the proposed work as set forth in the notices which are attached hereto, and incorporated by reference herein, are hereby overruled or denied.

SECTION 2. The Superintendent of Streets is hereby directed to proceed with the project as to the properties described in the attached notices in accordance with the provisions of Chapter 27, Part 3, of Division 7 of the Streets and Highways Code of the State of California.

The foregoing resolution was introduced at a regular meeting of the Council of the City of Modesto held on the 22nd day of July, 1974, by Councilman Dunlap, who moved its adoption, which motion being duly seconded by Councilman Newton, was upon roll call carried and the resolution adopted by the following vote:

AYES: Councilmen: Dunlap, Elliott, Kullijian, Mensinger,
Newton, Simon, Mayor Davies
NOES: Councilmen: None
ABSENT: Councilmen: None

ATTEST:


W. T. CHYNOWETH, City Clerk

NOTICE IS HEREBY GIVEN TO:

NAME: John J. and Louise Pavlosky
ADDRESS: 519 Bermuda Way, Modesto, California 95350

Who is the owner of record of property described as follows:

Lot 18 of Block 6127 of Sycamore Park as per map filed June 16, 1950
in Volume 17 of Maps, Page 3, Stanislaus County Records.

(Stanislaus County Assessor's Parcel No. 002-01 119-2428-001)


That a petition signed by over sixty (60%) percent of the property owners in your block, requesting the improvement of the alley abutting your property has been filed with the City Clerk. Pursuant to the requirement of California Streets and Highways Code Section 5876 and 5879, the Superintendent of Streets of the City of Modesto hereby notifies you to construct or cause to be constructed certain improvements, a description of said improvements, the manner of their construction, and the materials to be used, to be as specified below:

69.56 lineal feet of alley resurfacing abutting said property in Block 6127 in the City of Modesto, all of said construction to be in accordance with City of Modesto standards.

The City Council will hear and pass upon objections or protests, if any, which may be raised by any property owner or other interested persons to said construction at 7:30 p.m. on the 22nd day of July, 1974, in the City Council Chambers, located in the City Hall, 801 Eleventh Street, Modesto, California.

If construction is not commenced within sixty (60) days, or if construction is not diligently and without interruption prosecuted to completion, the Superintendent of Streets shall cause the construction to be done and the cost of the same shall be a lien on the property.

Dated the 20th day of June, 1974.



Ross Campbell
Superintendent of Streets
City of Modesto

NOTICE IS HEREBY GIVEN TO:

NAME: George P. and Angelina Katsufakis
ADDRESS: 513 Bermuda Way, Modesto, Ca. 95350

Who is the owner of record of property described as follows:

Lot 17 of Block 6127 of Sycamore Park as per map filed June 16, 1950
in Volume 17 of Maps, Page 3, Stanislaus County Records.

(Stanislaus County Assessor's Parcel No. 002-01 119-2429-001)


That a petition signed by over sixty (60%) percent of the property owners in your block, requesting the improvement of the alley abutting your property has been filed with the City Clerk. Pursuant to the requirement of California Streets and Highways Code Section 5876 and 5879, the Superintendent of Streets of the City of Modesto hereby notifies you to construct or cause to be constructed certain improvements, a description of said improvements, the manner of their construction, and the materials to be used, to be as specified below:

66.00 lineal feet of alley resurfacing abutting said property in Block 6127 in the City of Modesto, all of said construction to be in accordance with City of Modesto standards.

The City Council will hear and pass upon objections or protests, if any, which may be raised by any property owner or other interested persons to said construction at 7:30 p.m. on the 22nd day of July, 19 74, in the City Council Chambers, located in the City Hall, 801 Eleventh Street, Modesto, California.

If construction is not commenced within sixty (60) days, or if construction is not diligently and without interruption prosecuted to completion, the Superintendent of Streets shall cause the construction to be done and the cost of the same shall be a lien on the property.

Dated the 20th day of June, 19 74.



Ross Campbell
Superintendent of Streets
City of Modesto

NOTICE IS HEREBY GIVEN TO:

NAME: Robert O. and Donna R. Brook
 ADDRESS: 507 Bermuda Way, Modesto, Ca. 95350

Who is the owner of record of property described as follows:

Lot 16 of Block 6127 of Sycamore Park as per map filed June 16, 1950
 in Volume 17 of Maps, Page 3, Stanislaus County Records.

(Stanislaus County Assessor's Parcel No. 002-01 119-2430-001)


That a petition signed by over sixty (60%) percent of the property owners in your block, requesting the improvement of the alley abutting your property has been filed with the City Clerk. Pursuant to the requirement of California Streets and Highways Code Section 5876 and 5879, the Superintendent of Streets of the City of Modesto hereby notifies you to construct or cause to be constructed certain improvements, a description of said improvements, the manner of their construction, and the materials to be used, to be as specified below:

66.00 lineal feet of alley resurfacing abutting said property in Block 6127 in the City of Modesto, all of said construction to be in accordance with City of Modesto standards.

The City Council will hear and pass upon objections or protests, if any, which may be raised by any property owner or other interested persons to said construction at 7:30 p.m. on the 22nd day of July, 1974, in the City Council Chambers, located in the City Hall, 801 Eleventh Street, Modesto, California.

If construction is not commenced within sixty (60) days, or if construction is not diligently and without interruption prosecuted to completion, the Superintendent of Streets shall cause the construction to be done and the cost of the same shall be a lien on the property.

Dated the 20th day of June, 1974.



 Ross Campbell
 Superintendent of Streets
 City of Modesto

NOTICE IS HEREBY GIVEN TO:

NAME: Alfred C. and Marguerite Hackbarth
 ADDRESS: 501 Bermuda Way, Modesto, Ca. 95350

Who is the owner of record of property described as follows:

Lot 15 of Block 6127 of Sycamore Park as per map filed June 16, 1950
 in Volume 17 of Maps, Page 3, Stanislaus County Records.

(Stanislaus County Assessor's Parcel No. 002-01 119-2431-001)

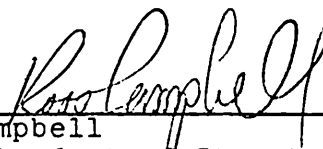
That a petition signed by over sixty (60%) percent of the property owners in your block, requesting the improvement of the alley abutting your property has been filed with the City Clerk. Pursuant to the requirement of California Streets and Highways Code Section 5876 and 5879, the Superintendent of Streets of the City of Modesto hereby notifies you to construct or cause to be constructed certain improvements, a description of said improvements, the manner of their construction, and the materials to be used, to be as specified below:

66.00 lineal feet of alley resurfacing abutting said property in Block 6127 in the City of Modesto, all of said construction to be in accordance with City of Modesto standards.

The City Council will hear and pass upon objections or protests, if any, which may be raised by any property owner or other interested persons to said construction at 7:30 p.m. on the 22nd day of July, 1974, in the City Council Chambers, located in the City Hall, 801 Eleventh Street, Modesto, California.

If construction is not commenced within sixty (60) days, or if construction is not diligently and without interruption prosecuted to completion, the Superintendent of Streets shall cause the construction to be done and the cost of the same shall be a lien on the property.

Dated the 20th day of June, 1974.



 Ross Campbell
 - Superintendent of Streets
 City of Modesto

NOTICE IS HEREBY GIVEN TO:

NAME: Vernon F. and Dorothy E. Morgan
ADDRESS: 445 Bermuda Way, Modesto, Ca. 95350

Who is the owner of record of property described as follows:

Lot 14 of Block 6127 of Sycamore Park as per map filed June 16, 1950
in Volume 17 of Maps, Page 3, Stanislaus County Records.

(Stanislaus County Assessor's Parcel No. 002-01 119-2432-001)


That a petition signed by over sixty (60%) percent of the property owners in your block, requesting the improvement of the alley abutting your property has been filed with the City Clerk. Pursuant to the requirement of California Streets and Highways Code Section 5876 and 5879, the Superintendent of Streets of the City of Modesto hereby notifies you to construct or cause to be constructed certain improvements, a description of said improvements, the manner of their construction, and the materials to be used, to be as specified below:

66.00 lineal feet of alley resurfacing abutting said property in Block 6127 in the City of Modesto, all of said construction to be in accordance with City of Modesto standards.

The City Council will hear and pass upon objections or protests, if any, which may be raised by any property owner or other interested persons to said construction at 7:30 p.m. on the 22nd day of July, 1974, in the City Council Chambers, located in the City Hall, 801 Eleventh Street, Modesto, California.

If construction is not commenced within sixty (60) days, or if construction is not diligently and without interruption prosecuted to completion, the Superintendent of Streets shall cause the construction to be done and the cost of the same shall be a lien on the property.

Dated the 20th day of June, 1974.



Ross Campbell
Superintendent of Streets
City of Modesto

OF REQUIRED ALLEY IMPROVEMENT AND HEARING

NOTICE IS HEREBY GIVEN TO:

NAME: Wesley E. and Margaret C. Kipena
ADDRESS: 439 Bermuda Way, Modesto, Ca. 95350

Who is the owner of record of property described as follows:

Lot 13 of Block 6127 of Sycamore Park as per map filed June 16, 1950
in Volume 17 of Maps, Page 3, Stanislaus County Records.

(Stanislaus County Assessor's Parcel No. 002-01 119-2433-001)


That a petition signed by over sixty (60%) percent of the property owners in your block, requesting the improvement of the alley abutting your property has been filed with the City Clerk. Pursuant to the requirement of California Streets and Highways Code Section 5876 and 5879, the Superintendent of Streets of the City of Modesto hereby notifies you to construct or cause to be constructed certain improvements, a description of said improvements, the manner of their construction, and the materials to be used, to be as specified below:

66.00 lineal feet of alley resurfacing abutting said property in Block 6127 in the City of Modesto, all of said construction to be in accordance with City of Modesto standards.

The City Council will hear and pass upon objections or protests, if any, which may be raised by any property owner or other interested persons to said construction at 7:30 p.m. on the 22nd day of July, 1974, in the City Council Chambers, located in the City Hall, 801 Eleventh Street, Modesto, California.

If construction is not commenced within sixty (60) days, or if construction is not diligently and without interruption prosecuted to completion, the Superintendent of Streets shall cause the construction to be done and the cost of the same shall be a lien on the property.

Dated the 20th day of June, 1974.



Ross Campbell
Superintendent of Streets
City of Modesto

NOTICE IS HEREBY GIVEN TO:

NAME: Wesley and Margaret C. Kipena
 ADDRESS: 439 Bermuda Way, Modesto, Ca. 95350

Who is the owner of record of property described as follows:

Lot 12 of Block 6127 of Sycamore Park as per map filed June 16, 1950
 in Volume 17 of Maps, Page 3, Stanislaus County Records.

(Stanislaus County Assessor's Parcel No. 002-01 119-2434-001)


That a petition signed by over sixty (60%) percent of the property owners in your block, requesting the improvement of the alley abutting your property has been filed with the City Clerk. Pursuant to the requirement of California Streets and Highways Code Section 5876 and 5879, the Superintendent of Streets of the City of Modesto hereby notifies you to construct or cause to be constructed certain improvements, a description of said improvements, the manner of their construction, and the materials to be used, to be as specified below:

66.00 lineal feet of alley resurfacing abutting said property in Block 6127 in the City of Modesto, all of said construction to be in accordance with City of Modesto standards.

The City Council will hear and pass upon objections or protests, if any, which may be raised by any property owner or other interested persons to said construction at 7:30 p.m. on the 22nd day of July, 1974, in the City Council Chambers, located in the City Hall, 801 Eleventh Street, Modesto, California.

If construction is not commenced within sixty (60) days, or if construction is not diligently and without interruption prosecuted to completion, the Superintendent of Streets shall cause the construction to be done and the cost of the same shall be a lien on the property.

Dated the 20th day of June, 1974.



 Ross Campbell
 Superintendent of Streets
 City of Modesto

NOTICE IS HEREBY GIVEN TO:

NAME: Lawrence S. and Diana L. Smith
 ADDRESS: 427 Bermuda Way, Modesto, Ca. 95350

Who is the owner of record of property described as follows:

Lot 11 of Block 6127 of Sycamore Park as per map filed June 16, 1950
 in Volume 17 of Maps, Page 3, Stanislaus County Records.

(Stanislaus County Assessor's Parcel No. 002-01 119-2435-001)


That a petition signed by over sixty (60%) percent of the property owners in your block, requesting the improvement of the alley abutting your property has been filed with the City Clerk Pursuant to the requirement of California Streets and Highways Code Section 5876 and 5879, the Superintendent of Streets of the City of Modesto hereby notifies you to construct or cause to be constructed certain improvements, a description of said improvements, the manner of their construction, and the materials to be used, to be as specified below:

66.00 lineal feet of alley resurfacing abutting said property in Block 6127 in the City of Modesto, all of said construction to be in accordance with City of Modesto standards.

The City Council will hear and pass upon objections or protests, if any, which may be raised by any property owner or other interested persons to said construction at 7:30 p.m. on the 22nd day of July, 1974, in the City Council Chambers, located in the City Hall, 801 Eleventh Street, Modesto, California.

If construction is not commenced within sixty (60) days, or if construction is not diligently and without interruption prosecuted to completion, the Superintendent of Streets shall cause the construction to be done and the cost of the same shall be a lien on the property.

Dated the 20th day of June, 1974.


 Ross Campbell
 Superintendent of Streets
 City of Modesto

NOTICE IS HEREBY GIVEN TO:

NAME: Joseph A. and Rita M. Caldeira
 ADDRESS: 1515 Sherwood Avenue, Modesto, Ca. 95350

Who is the owner of record of property described as follows:

Lot 10 of Block 6127 of Sycamore Park as per map filed June 16, 1950
 in Volume 17 of Maps, Page 3, Stanislaus County Records.

(Stanislaus County Assessor's Parcel No. 002-01 119-2436-001)


That a petition signed by over sixty (60%) percent of the property owners in your block, requesting the improvement of the alley abutting your property has been filed with the City Clerk. Pursuant to the requirement of California Streets and Highways Code Section 5876 and 5879, the Superintendent of Streets of the City of Modesto hereby notifies you to construct or cause to be constructed certain improvements, a description of said improvements, the manner of their construction, and the materials to be used, to be as specified below:

66.00 lineal feet of alley resurfacing abutting said property in Block 6127 in the City of Modesto, all of said construction to be in accordance with City of Modesto standards.

The City Council will hear and pass upon objections or protests, if any, which may be raised by any property owner or other interested persons to said construction at 7:30 p.m. on the 22nd day of July, 19 74, in the City Council Chambers, located in the City Hall, 801 Eleventh Street, Modesto, California.

If construction is not commenced within sixty (60) days, or if construction is not diligently and without interruption prosecuted to completion, the Superintendent of Streets shall cause the construction to be done and the cost of the same shall be a lien on the property.

Dated the 20th day of June, 19 74.



 Ross Campbell
 Superintendent of Streets
 City of Modesto

NOTICE IS HEREBY GIVEN TO:

NAME: Alfredo K. and Trinidad P. Garza
 ADDRESS: P. O. Box 356, Del Rey, Ca. 93616

Who is the owner of record of property described as follows:

Lot 9 of Block 6127 of Sycamore Park as per map filed June 16, 1950
 in Volume 17 of Maps, Page 3, Stanislaus County Records.

(Stanislaus County Assessor's Parcel No. 002-01 119-2419-001)

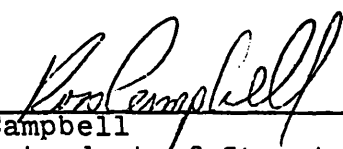
That a petition signed by over sixty (60%) percent of the property owners in your block, requesting the improvement of the alley abutting your property has been filed with the City Clerk. Pursuant to the requirement of California Streets and Highways Code Section 5876 and 5879, the Superintendent of Streets of the City of Modesto hereby notifies you to construct or cause to be constructed certain improvements, a description of said improvements, the manner of their construction, and the materials to be used, to be as specified below:

66.00 lineal feet of alley resurfacing abutting said property in Block 6127 in the City of Modesto, all of said construction to be in accordance with City of Modesto Standards.

The City Council will hear and pass upon objections or protests, if any, which may be raised by any property owner or other interested persons to said construction at 7:30 p.m. on the 22nd day of July, 1974, in the City Council Chambers, located in the City Hall, 801 Eleventh Street, Modesto, California.

If construction is not commenced within sixty (60) days, or if construction is not diligently and without interruption prosecuted to completion, the Superintendent of Streets shall cause the construction to be done and the cost of the same shall be a lien on the property.

Dated the 20th day of June, 1974.



 Ross Campbell
 - Superintendent of Streets
 City of Modesto

N O T I C E
OF REQUIRED ALLEY IMPROVEMENT AND HEARING

NOTICE IS HEREBY GIVEN TO:

NAME: Marjorie Keeney O'Day
ADDRESS: ~~426 Catalina Way, Modesto, Ca. 95350~~

P.O. Box 2122, Napa, Calif.
Who is the owner of record of property described as follows:

Lot 8 of Block 6127 of Sycamore Park as per map filed June 16, 1950
in Volume 17 of Maps, Page 3, Stanislaus County Records.

(Stanislaus County Assessor's Parcel No. 002-01 119-2420-001)


That a petition signed by over sixty (60%) percent of the property owners in your block, requesting the improvement of the alley abutting your property has been filed with the City Clerk. Pursuant to the requirement of California Streets and Highways Code Section 5876 and 5879, the Superintendent of Streets of the City of Modesto hereby notifies you to construct or cause to be constructed certain improvements, a description of said improvements, the manner of their construction, and the materials to be used, to be as specified below:

66.00 lineal feet of alley resurfacing abutting said property in Block 6127 in the City of Modesto, all of said construction to be in accordance with City of Modesto standards.

The City Council will hear and pass upon objections or protests, if any, which may be raised by any property owner or other interested persons to said construction at 7:30 p.m. on the 22nd day of July, 19 74, in the City Council Chambers, located in the City Hall, 801 Eleventh Street, Modesto, California.

If construction is not commenced within sixty (60) days, or if construction is not diligently and without interruption prosecuted to completion, the Superintendent of Streets shall cause the construction to be done and the cost of the same shall be a lien on the property.

Dated the 20th day of June, 19 74.



Ross Campbell
Superintendent of Streets
City of Modesto

NOTICE IS HEREBY GIVEN TO:

NAME: Joseph C. Berchtold
 ADDRESS: 432 Catalina Way, Modesto, Ca. 95350

Who is the owner of record of property described as follows:

Lot 7 of Block 6127 of Sycamore Park as per map filed June 16, 1950
 in Volume 17 of Maps, Page 3, Stanislaus County Records.

(Stanislaus County Assessor's Parcel No. 002-01 119-2421-001)


That a petition signed by over sixty (60%) percent of the property owners in your block, requesting the improvement of the alley abutting your property has been filed with the City Clerk. Pursuant to the requirement of California Streets and Highways Code Section 5876 and 5879, the Superintendent of Streets of the City of Modesto hereby notifies you to construct or cause to be constructed certain improvements, a description of said improvements, the manner of their construction, and the materials to be used, to be as specified below:

66.00 lineal feet of alley resurfacing abutting said property in Block 6127 in the City of Modesto, all of said construction to be in accordance with City of Modesto standards.

The City Council will hear and pass upon objections or protests, if any, which may be raised by any property owner or other interested persons to said construction at 7:30 p.m. on the 22nd day of July, 19 74, in the City Council Chambers, located in the City Hall, 801 Eleventh Street, Modesto, California.

If construction is not commenced within sixty (60) days, or if construction is not diligently and without interruption prosecuted to completion, the Superintendent of Streets shall cause the construction to be done and the cost of the same shall be a lien on the property.

Dated the 20th day of June, 19 74.



 Ross Campbell
 Superintendent of Streets
 City of Modesto

NOTICE IS HEREBY GIVEN TO:

NAME: Robert C. Lukins
ADDRESS: 438 Catalina Way, Modesto, Ca. 95350

Who is the owner of record of property described as follows:

Lot 6 of Block 6127 of Sycamore Park as per map filed June 16, 1950
in Volume 17 of Maps, Page 3, Stanislaus County Records.

(Stanislaus County Assessor's Parcel No. 002-01 119-2422-001)


That a petition signed by over sixty (60%) percent of the property owners in your block, requesting the improvement of the alley abutting your property has been filed with the City Clerk. Pursuant to the requirement of California Streets and Highways Code Section 5876 and 5879, the Superintendent of Streets of the City of Modesto hereby notifies you to construct or cause to be constructed certain improvements, a description of said improvements, the manner of their construction, and the materials to be used, to be as specified below:

66.00 lineal feet of alley resurfacing abutting said property in Block 6127 in the City of Modesto, all of said construction to be in accordance with City of Modesto standards.

The City Council will hear and pass upon objections or protests, if any, which may be raised by any property owner or other interested persons to said construction at 7:30 p.m. on the 22nd day of July, 1974, in the City Council Chambers, located in the City Hall, 801 Eleventh Street, Modesto, California.

If construction is not commenced within sixty (60) days, or if construction is not diligently and without interruption prosecuted to completion, the Superintendent of Streets shall cause the construction to be done and the cost of the same shall be a lien on the property.

Dated the 20th day of June, 1974.



Ross Campbell
Superintendent of Streets
City of Modesto

NOTICE IS HEREBY GIVEN TO:

NAME: Billy G. and Wanda L. Ray
 ADDRESS: 444 Catalina Way, Modesto, Ca. 95350

Who is the owner of record of property described as follows:

Lot 5 of Block 6127 of Sycamore Park as per map filed June 16, 1950
 in Volume 17 of Maps, Page 3, Stanislaus County Records.

(Stanislaus County Assessor's Parcel No. 002-01 119-2423-001)


That a petition signed by over sixty (60%) percent of the property owners in your block, requesting the improvement of the alley abutting your property has been filed with the City Clerk. Pursuant to the requirement of California Streets and Highways Code Section 5876 and 5879, the Superintendent of Streets of the City of Modesto hereby notifies you to construct or cause to be constructed certain improvements, a description of said improvements, the manner of their construction, and the materials to be used, to be as specified below:

66.00 lineal feet of alley resurfacing abutting said property in Block 6127 in the City of Modesto, all of said construction to be in accordance with City of Modesto standards.

The City Council will hear and pass upon objections or protests, if any, which may be raised by any property owner or other interested persons to said construction at 7:30 p.m. on the 22nd day of July, 1974, in the City Council Chambers, located in the City Hall, 801 Eleventh Street, Modesto, California.

If construction is not commenced within sixty (60) days, or if construction is not diligently and without interruption prosecuted to completion, the Superintendent of Streets shall cause the construction to be done and the cost of the same shall be a lien on the property.

Dated the 20th day of June, 1974.


 Ross Campbell
 Superintendent of Streets
 City of Modesto

NO:

Kerman C. and Alice J. House

~~Catalina Way, Modesto, Ca. 95350~~

~~1234 "D" St, Livermore, Calif. 95334~~

of record of property described as follows:

127 of Sycamore Park as per map filed June 16, 1950
 Maps, Page 3, Stanislaus County Records.

County Assessor's Parcel No. 002-01 119-2424-001)


by over sixty (60%) percent of the property owners
 being the improvement of the alley abutting your property
 the City Clerk. Pursuant to the requirement of California
 Code Section 5876 and 5879, the Superintendent of Streets
 hereby notifies you to construct or cause to be
 improvements, a description of said improvements, the
 construction, and the materials to be used, to be as

set of alley resurfacing abutting said property in
 the City of Modesto, all of said construction to be in
 City of Modesto standards.

hear and pass upon objections or protests, if any,
 any property owner or other interested persons to
 3:30 p.m. on the 22nd day of July, 1974, in
 ers, located in the City Hall, 801 Eleventh Street,

commenced within sixty (60) days, or if construction
 without interruption prosecuted to completion, the
 acts shall cause the construction to be done and the
 be a lien on the property.

June, 1974.



 Ross Campbell
 Superintendent of Streets
 City of Modesto

NOTICE IS HEREBY GIVEN TO:

NAME: George E. and Rosemary Zimmerman
 ADDRESS: 506 Catalina Way, Modesto, Ca. 95350

Who is the owner of record of property described as follows:

Lot 3 of Block 6127 of Sycamore Park as per map filed June 16, 1950
 in Volume 17 of Maps, Page 3, Stanislaus County Records.

(Stanislaus County Assessor's Parcel No. 002-01 119-2425-001)

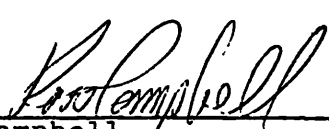
That a petition signed by over sixty (60%) percent of the property owners in your block, requesting the improvement of the alley abutting your property has been filed with the City Clerk. Pursuant to the requirement of California Streets and Highways Code Section 5876 and 5879, the Superintendent of Streets of the City of Modesto hereby notifies you to construct or cause to be constructed certain improvements, a description of said improvements, the manner of their construction, and the materials to be used, to be as specified below:

66.00 lineal feet of alley resurfacing abutting said property in Block 6127 in the City of Modesto, all of said construction to be in accordance with City of Modesto standards.

The City Council will hear and pass upon objections or protests, if any, which may be raised by any property owner or other interested persons to said construction at 7:30 p.m. on the 22nd day of July, 19 74, in the City Council Chambers, located in the City Hall, 801 Eleventh Street, Modesto, California.

If construction is not commenced within sixty (60) days, or if construction is not diligently and without interruption prosecuted to completion, the Superintendent of Streets shall cause the construction to be done and the cost of the same shall be a lien on the property.

Dated the 20th day of June, 19 74.



 Ross Campbell
 Superintendent of Streets
 City of Modesto

NOTICE IS HEREBY GIVEN TO:

NAME: Frances D'Accardo
ADDRESS: 512 Catalina Way, Modesto, CA. 95350

Who is the owner of record of property described as follows:

Lot 2 of Block 6127 of Sycamore Park as per map filed June 16, 1950
in Volume 17 of Maps, Page 3, Stanislaus County Records.

(Stanislaus County Assessor's Parcel No. 002-01 119-2426-001)

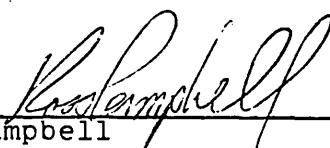
That a petition signed by over sixty (60%) percent of the property owners in your block, requesting the improvement of the alley abutting your property has been filed with the City Clerk Pursuant to the requirement of California Streets and Highways Code Section 5876 and 5879, the Superintendent of Streets of the City of Modesto hereby notifies you to construct or cause to be constructed certain improvements, a description of said improvements, the manner of their construction, and the materials to be used, to be as specified below:

66.00 lineal feet of alley resurfacing abutting said property in Block 6127 in the City of Modesto, all of said construction to be in accordance with City of Modesto standards.

The City Council will hear and pass upon objections or protests, if any, which may be raised by any property owner or other interested persons to said construction at 7:30 p.m. on the 22nd day of July, 1974, in the City Council Chambers, located in the City Hall, 801 Eleventh Street, Modesto, California.

If construction is not commenced within sixty (60) days, or if construction is not diligently and without interruption prosecuted to completion, the Superintendent of Streets shall cause the construction to be done and the cost of the same shall be a lien on the property.

Dated the 20th day of June, 1974.



Ross Campbell
Superintendent of Streets
City of Modesto

NOTICE IS HEREBY GIVEN TO:

NAME: Antonio & Emma Fraioli
 ADDRESS: 518 Catalina Way, Modesto, CA 95350

Who is the owner of record of property described as follows:

Lot 1 of Block 6127 of Sycamore Park as per map filed June 16, 1950 in Volume 17 of Maps, Page 3, Stanislaus County Records.

(Stanislaus County Assessor's Parcel No. 002-01 119-2427-001)


That a petition signed by over sixty (60%) percent of the property owners in your block, requesting the improvement of the alley abutting your property has been filed with the City Clerk. Pursuant to the requirement of California Streets and Highways Code Section 5876 and 5879, the Superintendent of Streets of the City of Modesto hereby notifies you to construct or cause to be constructed certain improvements, a description of said improvements, the manner of their construction, and the materials to be used, to be as specified below:

69.54 lineal feet of alley resurfacing abutting said property in Block 6127 in the City of Modesto, all of said construction to be in accordance with City of Modesto standards.

The City Council will hear and pass upon objections or protests, if any, which may be raised by any property owner or other interested persons to said construction at 7:30 p.m. on the 22nd day of July, 19 74, in the City Council Chambers, located in the City Hall, 801 Eleventh Street, Modesto, California.

If construction is not commenced within sixty (60) days, or if construction is not diligently and without interruption prosecuted to completion, the Superintendent of Streets shall cause the construction to be done and the cost of the same shall be a lien on the property.

Dated the 20th day of June, 19 74.



 Ross Campbell
 Superintendent of Streets
 City of Modesto

MODESTO CITY COUNCIL
RESOLUTION NO. 74-606

A RESOLUTION ORDERING THE WORK OF CONSTRUCTION OF
ALLEYS IN CERTAIN BLOCKS IN THE CITY OF MODESTO
(Block No. 6625)

WHEREAS, Chapter 27 of Part 3 of Division 7 of Streets and Highways Code of the State of California establishes a procedure pursuant to which the construction of certain improvements may be required, and

WHEREAS, the Superintendent of Streets did, on June 28, 1974, order the construction of alleys in certain blocks in the City of Modesto, giving notice requiring the construction of such improvements; and

WHEREAS, the Superintendent of Streets did set the 22nd day of July, 1974, at 7:30 o'clock P.M., in the Council Chambers, as the time and place for a hearing for the purpose of passing upon objections or protests, if any, which may be raised by the property owners or other interested persons relating to the proposed work, and

WHEREAS, the Superintendent of Streets has caused notices to be posted and mailed as required by the Streets and Highways Code; and

WHEREAS, at the time set for hearing the protests and objections to the proposed work, the said Council proceeded to hear the same.

NOW, THEREFORE, BE IT RESOLVED by the Council of the City of Modesto as follows:

SECTION 1. All protests and objections of any kind or nature whatsoever to the proposed work as set forth in the notices which are attached hereto, and incorporated by reference herein, are hereby overruled or denied.

SECTION 2. The Superintendent of Streets is hereby directed to proceed with the project as to the properties described in the attached notices in accordance with the provisions of Chapter 27, Part 3, of Division 7 of the Streets and Highways Code of the State of California.

The foregoing resolution was introduced at a regular meeting of the Council of the City of Modesto held on the 22nd day of July, 1974, by Councilman Dunlap, who moved its adoption, which motion being duly seconded by Councilman Newton, was upon roll call carried and the resolution adopted by the following vote:

AYES: Councilmen: Dunlap, Elliott, Kullijian, Mensinger,
Newton, Simon, Mayor Davies

NOES: Councilmen: None

ABSENT: Councilmen: None

ATTEST: W. T. Chynoweth
W. T. CHYNOWETH, City Clerk

N O T I C E
OF REQUIRED ALLEY IMPROVEMENT AND HEARING

NOTICE IS HEREBY GIVEN TO:

NAME: Ronald R. & Patricia D. & Lyle Ray & Erlene B. Kelch
ADDRESS: 2202 Geneva Drive, Modesto, CA 95350

Who is the owner of record of property described as follows:

Lot 24 of Block 6625 of Gregory Gardens as per map filed
January 27, 1956 in Volume 18 of Maps, Page 45, Stanislaus
County Records.

(Stanislaus County Assessor's Parcel No. 002-07 060-0588-001)


That a petition signed by over sixty (60%) percent of the property owners in your block, requesting the improvement of the alley abutting your property has been filed with the City Clerk. Pursuant to the requirement of California Streets and Highways Code Section 5876 and 5879, the Superintendent of Streets of the City of Modesto hereby notifies you to construct or cause to be constructed certain improvements, a description of said improvements, the manner of their construction, and the materials to be used, to be as specified below:

72.62 lineal feet of alley resurfacing abutting said property in Block 6625 in the City of Modesto, all of said construction to be in accordance with City of Modesto standards.

The City Council will hear and pass upon objections or protests, if any, which may be raised by any property owner or other interested persons to said construction at 7:30 p.m. on the 22nd day of July, 19 74, in the City Council Chambers, located in the City Hall, 801 Eleventh Street, Modesto, California.

If construction is not commenced within sixty (60) days, or if construction is not diligently and without interruption prosecuted to completion, the Superintendent of Streets shall cause the construction to be done and the cost of the same shall be a lien on the property.

Dated the 20th day of June, 19 74.



Ross Campbell
Superintendent of Streets
City of Modesto

NOTICE IS HEREBY GIVEN TO:

NAME: James Earl & Julia Curtis
ADDRESS: 1417 Bowen Av., Modesto, CA 95350

Who is the owner of record of property described as follows:

Lot 23 of Block 6625 of Gregory Gardens as per map filed January 27, 1956 in Volume 18 of Maps, Page 45, Stanislaus County Records.

(Stanislaus County Assessor's Parcel No. 002-07 060-0587-001)


That a petition signed by over sixty (60%) percent of the property owners in your block, requesting the improvement of the alley abutting your property has been filed with the City Clerk. Pursuant to the requirement of California Streets and Highways Code Section 5876 and 5879, the Superintendent of Streets of the City of Modesto hereby notifies you to construct or cause to be constructed certain improvements, a description of said improvements, the manner of their construction, and the materials to be used, to be as specified below:

70 lineal feet of alley resurfacing abutting said property in Block 6625 in the City of Modesto, all of said construction to be in accordance with City of Modesto standards.

The City Council will hear and pass upon objections or protests, if any, which may be raised by any property owner or other interested persons to said construction at 7:30 p.m. on the 22nd day of July, 19 74, in the City Council Chambers, located in the City Hall, 801 Eleventh Street, Modesto, California.

If construction is not commenced within sixty (60) days, or if construction is not diligently and without interruption prosecuted to completion, the Superintendent of Streets shall cause the construction to be done and the cost of the same shall be a lien on the property.

Dated the 20th day of June, 19 74.



Ross Campbell
Superintendent of Streets
City of Modesto

NOTICE IS HEREBY GIVEN TO:

NAME: Genevieve F. Lisher
ADDRESS: 1413 Bowen Av., Modesto, CA 95350

Who is the owner of record of property described as follows:

Lot 22 of Block 6625 of Gregory Gardens as per map filed January 27, 1956 in Volume 18 of Maps, Page 45, Stanislaus County Records.

(Stanislaus County Assessor's Parcel No. 002-07 060-0586-001)


That a petition signed by over sixty (60%) percent of the property owners in your block, requesting the improvement of the alley abutting your property has been filed with the City Clerk. Pursuant to the requirement of California Streets and Highways Code Section 5876 and 5879, the Superintendent of Streets of the City of Modesto hereby notifies you to construct or cause to be constructed certain improvements, a description of said improvements, the manner of their construction, and the materials to be used, to be as specified below:

70 lineal feet of alley resurfacing abutting said property in Block 6625 in the City of Modesto, all of said construction to be in accordance with City of Modesto standards.

The City Council will hear and pass upon objections or protests, if any, which may be raised by any property owner or other interested persons to said construction at 7:30 p.m. on the 22nd day of July, 19 74, in the City Council Chambers, located in the City Hall, 801 Eleventh Street, Modesto, California.

If construction is not commenced within sixty (60) days, or if construction is not diligently and without interruption prosecuted to completion, the Superintendent of Streets shall cause the construction to be done and the cost of the same shall be a lien on the property.

Dated the 20th day of June, 19 74.



Ross Campbell
Superintendent of Streets
City of Modesto

NOTICE IS HEREBY GIVEN TO:

NAME: Wade C. & Carlene Bozarth
ADDRESS: 1409 Bowen Av., Modesto, CA 95350

Who is the owner of record of property described as follows:

Lot 21 of Block 6625 of Gregory Gardens as per map filed January 27, 1956 in Volume 18 of Maps, Page 45, Stanislaus County Records.

(Stanislaus County Assessor's Parcel No. 002-07 060-0585-001)


That a petition signed by over sixty (60%) percent of the property owners in your block, requesting the improvement of the alley abutting your property has been filed with the City Clerk. Pursuant to the requirement of California Streets and Highways Code Section 5876 and 5879, the Superintendent of Streets of the City of Modesto hereby notifies you to construct or cause to be constructed certain improvements, a description of said improvements, the manner of their construction, and the materials to be used, to be as specified below:

70 lineal feet of alley resurfacing abutting said property in Block 6625 in the City of Modesto, all of said construction to be in accordance with City of Modesto standards.

The City Council will hear and pass upon objections or protests, if any, which may be raised by any property owner or other interested persons to said construction at 7:30 p.m. on the 22nd day of July, 19 74, in the City Council Chambers, located in the City Hall, 801 Eleventh Street, Modesto, California.

If construction is not commenced within sixty (60) days, or if construction is not diligently and without interruption prosecuted to completion, the Superintendent of Streets shall cause the construction to be done and the cost of the same shall be a lien on the property.

Dated the 20th day of June, 19 74.



Ross Campbell
Superintendent of Streets
City of Modesto

NOTICE
OF REQUIRED ALLEY IMPROVEMENT AND HEARING

NOTICE IS HEREBY GIVEN TO:

NAME: Jack & Patricia Williams
ADDRESS: 1405 Bowen Av., Modesto, CA 95350

Who is the owner of record of property described as follows:

Lot 20 of Block 6625 of Gregory Gardens as per map filed
January 27, 1956 in Volume 18 of Maps, Page 45, Stanislaus
County Records.

(Stanislaus County Assessor's Parcel No. 002-07 060-0584-001)


That a petition signed by over sixty (60%) percent of the property owners in your block, requesting the improvement of the alley abutting your property has been filed with the City Clerk. Pursuant to the requirement of California Streets and Highways Code Section 5876 and 5879, the Superintendent of Streets of the City of Modesto hereby notifies you to construct or cause to be constructed certain improvements, a description of said improvements, the manner of their construction, and the materials to be used, to be as specified below:

70 lineal feet of alley resurfacing abutting said property in Block 6625 in the City of Modesto, all of said construction to be in accordance with City of Modesto standards.

The City Council will hear and pass upon objections or protests, if any, which may be raised by any property owner or other interested persons to said construction at 7:30 p.m. on the 22nd day of July, 19 74, in the City Council Chambers, located in the City Hall, 801 Eleventh Street, Modesto, California.

If construction is not commenced within sixty (60) days, or if construction is not diligently and without interruption prosecuted to completion, the Superintendent of Streets shall cause the construction to be done and the cost of the same shall be a lien on the property.

Dated the 20th day of June, 19 74.



Ross Campbell
Superintendent of Streets
City of Modesto

NOTICE IS HEREBY GIVEN TO:

NAME: Charles K. & Wynema Y. Seller
ADDRESS: 1401 Bowen Av., Modesto, CA 95350

Who is the owner of record of property described as follows:

Lot 19 of Block 6625 of Gregory Gardens as per map filed January 27, 1956 in Volume 18 of Maps, Page 45, Stanislaus County Records.

(Stanislaus County Assessor's Parcel No. 002-07 060-0583-001)


That a petition signed by over sixty (60%) percent of the property owners in your block, requesting the improvement of the alley abutting your property has been filed with the City Clerk. Pursuant to the requirement of California Streets and Highways Code Section 5876 and 5879, the Superintendent of Streets of the City of Modesto hereby notifies you to construct or cause to be constructed certain improvements, a description of said improvements, the manner of their construction, and the materials to be used, to be as specified below:

70 lineal feet of alley resurfacing abutting said property in Block 6625 in the City of Modesto, all of said construction to be in accordance with City of Modesto standards.

The City Council will hear and pass upon objections or protests, if any, which may be raised by any property owner or other interested persons to said construction at 7:30 p.m. on the 22nd day of July, 19 74, in the City Council Chambers, located in the City Hall, 801 Eleventh Street, Modesto, California.

If construction is not commenced within sixty (60) days, or if construction is not diligently and without interruption prosecuted to completion, the Superintendent of Streets shall cause the construction to be done and the cost of the same shall be a lien on the property.

Dated the 20th day of June, 19 74.



Ross Campbell
- Superintendent of Streets
City of Modesto

NOTICE IS HEREBY GIVEN TO:

NAME: Dae Wurts Dolling
 ADDRESS: 1329 Bowen Av., Modesto, CA 95350

Who is the owner of record of property described as follows:

Lot 18 of Block 6625 of Gregory Gardens as per map filed January 27, 1956 in Volume 18 of Maps, Page 45, Stanislaus County Records.

(Stanislaus County Assessor's Parcel No. 002-07 060-0582-001)


That a petition signed by over sixty (60%) percent of the property owners in your block, requesting the improvement of the alley abutting your property has been filed with the City Clerk. Pursuant to the requirement of California Streets and Highways Code Section 5876 and 5879, the Superintendent of Streets of the City of Modesto hereby notifies you to construct or cause to be constructed certain improvements, a description of said improvements, the manner of their construction, and the materials to be used, to be as specified below:

70 lineal feet of alley resurfacing abutting said property in Block 6625 in the City of Modesto, all of said construction to be in accordance with City of Modesto standards.

The City Council will hear and pass upon objections or protests, if any, which may be raised by any property owner or other interested persons to said construction at 7:30 p.m. on the 22nd day of July, 19 74, in the City Council Chambers, located in the City Hall, 801 Eleventh Street, Modesto, California.

If construction is not commenced within sixty (60) days, or if construction is not diligently and without interruption prosecuted to completion, the Superintendent of Streets shall cause the construction to be done and the cost of the same shall be a lien on the property.

Dated the 20th day of June, 19 74.



 Ross Campbell
 - Superintendent of Streets
 City of Modesto

NOTICE IS HEREBY GIVEN TO:

NAME: Rick W. Jenkins

ADDRESS: 1325 Bowen Av., Modesto, Calif. 95350

Who is the owner of record of property described as follows:

Lot 17 of Block 6625 of Gregory Gardens as per map filed January 27, 1956 in Volume 18 of Maps, Page 45, Stanislaus County Records.

(Stanislaus County Assessor's Parcel No. 002-07 060-0581-001)


That a petition signed by over sixty (60%) percent of the property owners in your block, requesting the improvement of the alley abutting your property has been filed with the City Clerk. Pursuant to the requirement of California Streets and Highways Code Section 5876 and 5879, the Superintendent of Streets of the City of Modesto hereby notifies you to construct or cause to be constructed certain improvements, a description of said improvements, the manner of their construction, and the materials to be used, to be as specified below:

70 lineal feet of alley resurfacing abutting said property in Block 6625 in the City of Modesto, all of said construction to be in accordance with City of Modesto standards.

The City Council will hear and pass upon objections or protests, if any, which may be raised by any property owner or other interested persons to said construction at 7:30 p.m. on the 22nd day of July, 19 74, in the City Council Chambers, located in the City Hall, 801 Eleventh Street, Modesto, California.

If construction is not commenced within sixty (60) days, or if construction is not diligently and without interruption prosecuted to completion, the Superintendent of Streets shall cause the construction to be done and the cost of the same shall be a lien on the property.

Dated the 20th day of June, 19 74.



Ross Campbell
Superintendent of Streets
City of Modesto

NOTICE IS HEREBY GIVEN TO:

NAME: James E. & Barbara S. Lewis
ADDRESS: 1321 Bowen Av., Modesto, CA 95350

Who is the owner of record of property described as follows:

Lot 16 of Block 6625 of Gregory Gardens as per map filed January 27, 1956 in Volume 18 of Maps, Page 45, Stanislaus County Records.

(Stanislaus County Assessor's Parcel No. 002-07 060-0580-001)


That a petition signed by over sixty (60%) percent of the property owners in your block, requesting the improvement of the alley abutting your property has been filed with the City Clerk. Pursuant to the requirement of California Streets and Highways Code Section 5876 and 5879, the Superintendent of Streets of the City of Modesto hereby notifies you to construct or cause to be constructed certain improvements, a description of said improvements, the manner of their construction, and the materials to be used, to be as specified below:

70 lineal feet of alley resurfacing abutting said property in Block 6625 in the City of Modesto, all of said construction to be in accordance with City of Modesto standards.

The City Council will hear and pass upon objections or protests, if any, which may be raised by any property owner or other interested persons to said construction at 7:30 p.m. on the 22nd day of July, 19 74, in the City Council Chambers, located in the City Hall, 801 Eleventh Street, Modesto, California.

If construction is not commenced within sixty (60) days, or if construction is not diligently and without interruption prosecuted to completion, the Superintendent of Streets shall cause the construction to be done and the cost of the same shall be a lien on the property.

Dated the 20th day of June, 19 74.



Ross Campbell
Superintendent of Streets
City of Modesto

NOTICE IS HEREBY GIVEN TO:

NAME: Robert L. & Glenadean J. GangerADDRESS: 1317 Bowen Av., Modesto, CA 95350

Who is the owner of record of property described as follows:

Lot 15 of Block 6625 of Gregory Gardens as per map filed January 27, 1956 in Volume 18 of Maps, Page 45, Stanislaus County Records.

(Stanislaus County Assessor's Parcel No. 002-07 060-0579-001)


That a petition signed by over sixty (60%) percent of the property owners in your block, requesting the improvement of the alley abutting your property has been filed with the City Clerk. Pursuant to the requirement of California Streets and Highways Code Section 5876 and 5879, the Superintendent of Streets of the City of Modesto hereby notifies you to construct or cause to be constructed certain improvements, a description of said improvements, the manner of their construction, and the materials to be used, to be as specified below:

70 lineal feet of alley resurfacing abutting said property in Block 6625 in the City of Modesto, all of said construction to be in accordance with City of Modesto standards.

The City Council will hear and pass upon objections or protests, if any, which may be raised by any property owner or other interested persons to said construction at 7:30 p.m. on the 22nd day of July, 1974, in the City Council Chambers, located in the City Hall, 801 Eleventh Street, Modesto, California.

If construction is not commenced within sixty (60) days, or if construction is not diligently and without interruption prosecuted to completion, the Superintendent of Streets shall cause the construction to be done and the cost of the same shall be a lien on the property.

Dated the 20th day of June, 19 74.



 Ross Campbell
 - Superintendent of Streets
 City of Modesto

NOTICE IS HEREBY GIVEN TO:

NAME: Charles Jr. & Karen B. Brown
ADDRESS: 1313 Bowen Av., Modesto, CA 95350

Who is the owner of record of property described as follows:

Lot 14 of Block 6625 of Gregory Gardens as per map filed January 27, 1956 in Volume 18 of Maps, Page 45, Stanislaus County Records.

(Stanislaus County Assessor's Parcel No. 002-07 060-0578-001)


That a petition signed by over sixty (60%) percent of the property owners in your block, requesting the improvement of the alley abutting your property has been filed with the City Clerk. Pursuant to the requirement of California Streets and Highways Code Section 5876 and 5879, the Superintendent of Streets of the City of Modesto hereby notifies you to construct or cause to be constructed certain improvements, a description of said improvements, the manner of their construction, and the materials to be used, to be as specified below:

70 lineal feet of alley resurfacing abutting said property in Block 6625 in the City of Modesto, all of said construction to be in accordance with City of Modesto standards.

The City Council will hear and pass upon objections or protests, if any, which may be raised by any property owner or other interested persons to said construction at 7:30 p.m. on the 22nd day of July, 19 74, in the City Council Chambers, located in the City Hall, 801 Eleventh Street, Modesto, California.

If construction is not commenced within sixty (60) days, or if construction is not diligently and without interruption prosecuted to completion, the Superintendent of Streets shall cause the construction to be done and the cost of the same shall be a lien on the property.

Dated the 19th day of June, 19 74.



Ross Campbell
Superintendent of Streets
City of Modesto

NOTICE IS HEREBY GIVEN TO:

NAME: Rebecca M. Olson
ADDRESS: 1309 Bowen Av., Modesto, CA 95350

Who is the owner of record of property described as follows:

Lot 13 of Block 6625 of Gregory Gardens as per map filed January 27, 1956 in Volume 18 of Maps, Page 45, Stanislaus County Records.

(Stanislaus County Assessor's Parcel No. 002-07 060-0577-001)


That a petition signed by over sixty (60%) percent of the property owners in your block, requesting the improvement of the alley abutting your property has been filed with the City Clerk. Pursuant to the requirement of California Streets and Highways Code Section 5876 and 5879, the Superintendent of Streets of the City of Modesto hereby notifies you to construct or cause to be constructed certain improvements, a description of said improvements, the manner of their construction, and the materials to be used, to be as specified below:

70 lineal feet of alley resurfacing abutting said property in Block 6625 in the City of Modesto, all of said construction to be in accordance with City of Modesto standards.

The City Council will hear and pass upon objections or protests, if any, which may be raised by any property owner or other interested persons to said construction at 7:30 p.m. on the 22nd day of July, 1974, in the City Council Chambers, located in the City Hall, 801 Eleventh Street, Modesto, California.

If construction is not commenced within sixty (60) days, or if construction is not diligently and without interruption prosecuted to completion, the Superintendent of Streets shall cause the construction to be done and the cost of the same shall be a lien on the property.

Dated the 19th day of June, 19 74.



Ross Campbell
Superintendent of Streets
City of Modesto

NOTICE IS HEREBY GIVEN TO:

NAME: Robert J. & Elsie Boland
ADDRESS: 2209 Rivera Drive, Modesto, CA 95350

Who is the owner of record of property described as follows:

Lot 12 of Block 6625 of Gregory Gardens as per map filed January 27, 1956 in Volume 18 of Maps, Page 45, Stanislaus County Records.

(Stanislaus County Assessor's Parcel No. 002-07 060-0576-001)


That a petition signed by over sixty (60%) percent of the property owners in your block, requesting the improvement of the alley abutting your property has been filed with the City Clerk. Pursuant to the requirement of California Streets and Highways Code Section 5876 and 5879, the Superintendent of Streets of the City of Modesto hereby notifies you to construct or cause to be constructed certain improvements, a description of said improvements, the manner of their construction, and the materials to be used, to be as specified below:

72.62 lineal feet of alley resurfacing abutting said property in Block 6625 in the City of Modesto, all of said construction to be in accordance with City of Modesto standards.

The City Council will hear and pass upon objections or protests, if any, which may be raised by any property owner or other interested persons to said construction at 7:30 p.m. on the 22nd day of July, 19 74, in the City Council Chambers, located in the City Hall, 801 Eleventh Street, Modesto, California.

If construction is not commenced within sixty (60) days, or if construction is not diligently and without interruption prosecuted to completion, the Superintendent of Streets shall cause the construction to be done and the cost of the same shall be a lien on the property.

Dated the 19th day of June, 19 74.



Ross Campbell
Superintendent of Streets
City of Modesto

OF REQUIRED ALLEY IMPROVEMENT AND HEARING

NOTICE IS HEREBY GIVEN TO:

NAME: Eli & Eskye Goodrum
ADDRESS: 26705 Ellis Street, Madera, CA 93637

Who is the owner of record of property described as follows:

Lot 11 of Block 6625 of Gregory Gardens as per map filed January 27, 1956 in Volume 18 of Maps, Page 45, Stanislaus County Records.

(Stanislaus County Assessor's Parcel No. 002-07 060-0575-001)


That a petition signed by over sixty (60%) percent of the property owners in your block, requesting the improvement of the alley abutting your property has been filed with the City Clerk. Pursuant to the requirement of California Streets and Highways Code Section 5876 and 5879, the Superintendent of Streets of the City of Modesto hereby notifies you to construct or cause to be constructed certain improvements, a description of said improvements, the manner of their construction, and the materials to be used, to be as specified below:

70 lineal feet of alley resurfacing abutting said property in Block 6625 in the City of Modesto, all of said construction to be in accordance with City of Modesto standards.

The City Council will hear and pass upon objections or protests, if any, which may be raised by any property owner or other interested persons to said construction at 7:30 p.m. on the 22nd day of July, 19 74, in the City Council Chambers, located in the City Hall, 801 Eleventh Street, Modesto, California.

If construction is not commenced within sixty (60) days, or if construction is not diligently and without interruption prosecuted to completion, the Superintendent of Streets shall cause the construction to be done and the cost of the same shall be a lien on the property.

Dated the 19th day of June, 19 74.



Ross Campbell
- Superintendent of Streets
City of Modesto

N O T I C E
OF REQUIRED ALLEY IMPROVEMENT AND HEARING

NOTICE IS HEREBY GIVEN TO:

NAME: Reuben D. & Nobuko Byrd
ADDRESS: 1310 Suzanne Av., Modesto, CA 95350

Who is the owner of record of property described as follows:

Lot 10 of Block 6625 of Gregory Gardens as per map filed January 27, 1956 in Volume 18 of Maps, Page 45, Stanislaus County Records.

(Stanislaus County Assessor's Parcel No. 002-07 060-0574-001)

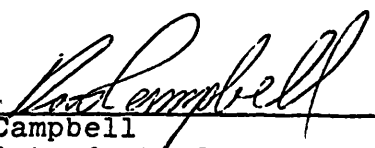
That a petition signed by over sixty (60%) percent of the property owners in your block, requesting the improvement of the alley abutting your property has been filed with the City Clerk. Pursuant to the requirement of California Streets and Highways Code Section 5876 and 5879, the Superintendent of Streets of the City of Modesto hereby notifies you to construct or cause to be constructed certain improvements, a description of said improvements, the manner of their construction, and the materials to be used, to be as specified below:

70 lineal feet of alley resurfacing abutting said property in Block 6625 in the City of Modesto, all of said construction to be in accordance with City of Modesto standards.

The City Council will hear and pass upon objections or protests, if any, which may be raised by any property owner or other interested persons to said construction at 7:30 p.m. on the 22nd day of July, 19 74, in the City Council Chambers, located in the City Hall, 801 Eleventh Street, Modesto, California.

If construction is not commenced within sixty (60) days, or if construction is not diligently and without interruption prosecuted to completion, the Superintendent of Streets shall cause the construction to be done and the cost of the same shall be a lien on the property.

Dated the 19th day of June, 19 74.



Ross Campbell
Superintendent of Streets
City of Modesto

NOTICE IS HEREBY GIVEN TO:

NAME: Dewey & Dollie F. Wise
 ADDRESS: 1321 Suzanne Av., Modesto, CA 95350

Who is the owner of record of property described as follows:

Lot 9 of Block 6625 of Gregory Gardens as per map filed January 27, 1956 in Volume 18 of Maps, Page 45, Stanislaus County Records.

(Stanislaus County Assessor's Parcel No. 002-07 060-0573-001)


That a petition signed by over sixty (60%) percent of the property owners in your block, requesting the improvement of the alley abutting your property has been filed with the City Clerk. Pursuant to the requirement of California Streets and Highways Code Section 5876 and 5879, the Superintendent of Streets of the City of Modesto hereby notifies you to construct or cause to be constructed certain improvements, a description of said improvements, the manner of their construction, and the materials to be used, to be as specified below:

70 lineal feet of alley resurfacing abutting said property in Block 6625 in the City of Modesto, all of said construction to be in accordance with City of Modesto standards.

The City Council will hear and pass upon objections or protests, if any, which may be raised by any property owner or other interested persons to said construction at 7:30 p.m. on the 22nd day of July, 19 74, in the City Council Chambers, located in the City Hall, 801 Eleventh Street, Modesto, California.

If construction is not commenced within sixty (60) days, or if construction is not diligently and without interruption prosecuted to completion, the Superintendent of Streets shall cause the construction to be done and the cost of the same shall be a lien on the property.

Dated the 19th day of June, 19 74.



 Ross Campbell
 Superintendent of Streets
 City of Modesto

NOTICE IS HEREBY GIVEN TO:

NAME: Phillip A. & Ida Austin
 ADDRESS: 1313 Suzanne Av., Modesto, CA 95350

Who is the owner of record of property described as follows:

Lot 8 of Block 6625 of Gregory Gardens as per map filed January 27, 1956 in Volume 18 of Maps, Page 45, Stanislaus County Records.

(Stanislaus County Assessor's Parcel No. 002-07 060-0572-001)


That a petition signed by over sixty (60%) percent of the property owners in your block, requesting the improvement of the alley abutting your property has been filed with the City Clerk. Pursuant to the requirement of California Streets and Highways Code Section 5876 and 5879, the Superintendent of Streets of the City of Modesto hereby notifies you to construct or cause to be constructed certain improvements, a description of said improvements, the manner of their construction, and the materials to be used, to be as specified below:

70 lineal feet of alley resurfacing abutting said property in Block 6625 in the City of Modesto, all of said construction to be in accordance with City of Modesto standards.

The City Council will hear and pass upon objections or protests, if any, which may be raised by any property owner or other interested persons to said construction at 7:30 p.m. on the 22nd day of July, 19 74, in the City Council Chambers, located in the City Hall, 801 Eleventh Street, Modesto, California.

If construction is not commenced within sixty (60) days, or if construction is not diligently and without interruption prosecuted to completion, the Superintendent of Streets shall cause the construction to be done and the cost of the same shall be a lien on the property.

Dated the 19th day of June, 19 74.


 Ross Campbell
 - Superintendent of Streets
 City of Modesto

N O T I C E
OF REQUIRED ALLEY IMPROVEMENT AND HEARING

NOTICE IS HEREBY GIVEN TO:

NAME: Raymond C. & Gail L. Voss
ADDRESS: 1322 Suzanne Av., Modesto, CA 95350

Who is the owner of record of property described as follows:

Lot 7 of Block 6625 of Gregory Gardens as per map filed January 27, 1956 in Volume 18 of Maps, Page 45, Stanislaus County Records.

(Stanislaus County Assessor's Parcel No. 002-07 060-0571-001)


That a petition signed by over sixty (60%) percent of the property owners in your block, requesting the improvement of the alley abutting your property has been filed with the City Clerk. Pursuant to the requirement of California Streets and Highways Code Section 5876 and 5879, the Superintendent of Streets of the City of Modesto hereby notifies you to construct or cause to be constructed certain improvements, a description of said improvements, the manner of their construction, and the materials to be used, to be as specified below:

70 lineal feet of alley resurfacing abutting said property in Block 6625 in the City of Modesto, all of said construction to be in accordance with City of Modesto standards.

The City Council will hear and pass upon objections or protests, if any, which may be raised by any property owner or other interested persons to said construction at 7:30 p.m. on the 22nd day of July, 19 74, in the City Council Chambers, located in the City Hall, 801 Eleventh Street, Modesto, California.

If construction is not commenced within sixty (60) days, or if construction is not diligently and without interruption prosecuted to completion, the Superintendent of Streets shall cause the construction to be done and the cost of the same shall be a lien on the property.

Dated the 19th day of June, 19 74.



Ross Campbell
Superintendent of Streets
City of Modesto

NOTICE IS HEREBY GIVEN TO:

NAME: John L. Dutra
ADDRESS: 1402 Suzanne Av., Modesto, CA 95350

Who is the owner of record of property described as follows:

Lot 6 of Block 6625 of Gregory Gardens as per map filed January 27, 1956 in Volume 18 of Maps, Page 45, Stanislaus County Records.

(Stanislaus County Assessor's Parcel No. 002-07 060-0570-001)


That a petition signed by over sixty (60%) percent of the property owners in your block, requesting the improvement of the alley abutting your property has been filed with the City Clerk. Pursuant to the requirement of California Streets and Highways Code Section 5876 and 5879, the Superintendent of Streets of the City of Modesto hereby notifies you to construct or cause to be constructed certain improvements, a description of said improvements, the manner of their construction, and the materials to be used, to be as specified below:

70 lineal feet of alley resurfacing abutting said property in Block 6625 in the City of Modesto, all of said construction to be in accordance with City of Modesto standards.

The City Council will hear and pass upon objections or protests, if any, which may be raised by any property owner or other interested persons to said construction at 7:30 p.m. on the 22nd day of July, 19 74, in the City Council Chambers, located in the City Hall, 801 Eleventh Street, Modesto, California.

If construction is not commenced within sixty (60) days, or if construction is not diligently and without interruption prosecuted to completion, the Superintendent of Streets shall cause the construction to be done and the cost of the same shall be a lien on the property.

Dated the 19th day of June, 19 74.



Ross Campbell
Superintendent of Streets
City of Modesto

NOTICE IS HEREBY GIVEN TO:

NAME: Duane E. & Pearl M. Longmire
 ADDRESS: 3337 Keller Street, Modesto, CA 95350

Who is the owner of record of property described as follows:

Lot 5 of Block 6625 of Gregory Gardens as per map filed January 27, 1956 in Volume 18 of Maps, Page 45, Stanislaus County Records.

(Stanislaus County Assessor's Parcel No. 002-07 060-0569-001)


That a petition signed by over sixty (60%) percent of the property owners in your block, requesting the improvement of the alley abutting your property has been filed with the City Clerk. Pursuant to the requirement of California Streets and Highways Code Section 5876 and 5879, the Superintendent of Streets of the City of Modesto hereby notifies you to construct or cause to be constructed certain improvements, a description of said improvements, the manner of their construction, and the materials to be used, to be as specified below:

70 lineal feet of alley resurfacing abutting said property in Block 6625 in the City of Modesto, all of said construction to be in accordance with City of Modesto standards.

The City Council will hear and pass upon objections or protests, if any, which may be raised by any property owner or other interested persons to said construction at 7:30 p.m. on the 22nd day of July, 19 74, in the City Council Chambers, located in the City Hall, 801 Eleventh Street, Modesto, California.

If construction is not commenced within sixty (60) days, or if construction is not diligently and without interruption prosecuted to completion, the Superintendent of Streets shall cause the construction to be done and the cost of the same shall be a lien on the property.

Dated the 19th day of June, 19 74.



 Ross Campbell
 - Superintendent of Streets
 City of Modesto

NOTICE
OF REQUIRED ALLEY IMPROVEMENT AND HEARING

NOTICE IS HEREBY GIVEN TO:

NAME: Beverly J. Jones
ADDRESS: 828 Grimes Av., Modesto, CA 95351

Who is the owner of record of property described as follows:

Lot 4 of Block 6625 of Gregory Gardens as per map filed January 27, 1956 in Volume 18 of Maps, Page 45, Stanislaus County Records.

(Stanislaus County Assessor's Parcel No. 002-07 060-0568-001)


That a petition signed by over sixty (60%) percent of the property owners in your block, requesting the improvement of the alley abutting your property has been filed with the City Clerk. Pursuant to the requirement of California Streets and Highways Code Section 5876 and 5879, the Superintendent of Streets of the City of Modesto hereby notifies you to construct or cause to be constructed certain improvements, a description of said improvements, the manner of their construction, and the materials to be used, to be as specified below:

70 lineal feet of alley resurfacing abutting said property in Block 6625 in the City of Modesto, all of said construction to be in accordance with City of Modesto standards.

The City Council will hear and pass upon objections or protests, if any, which may be raised by any property owner or other interested persons to said construction at 7:30 p.m. on the 22nd day of July, 19 74, in the City Council Chambers, located in the City Hall, 801 Eleventh Street, Modesto, California.

If construction is not commenced within sixty (60) days, or if construction is not diligently and without interruption prosecuted to completion, the Superintendent of Streets shall cause the construction to be done and the cost of the same shall be a lien on the property.

Dated the 19th day of June, 19 74.



Ross Campbell
Superintendent of Streets
City of Modesto

NOTICE IS HEREBY GIVEN TO:

NAME: William W. & Crystal A Hildreth
 ADDRESS: 1414 Suzanne Av., Modesto, CA 95350

Who is the owner of record of property described as follows:

Lot 3 of Block 6625 of Gregory Gardens as per map filed January 27, 1956 in Volume 18 of Maps, Page 45, Stanislaus County Records.

(Stanislaus County Assessor's Parcel No. 002-07 060-0567-001)


That a petition signed by over sixty (60%) percent of the property owners in your block, requesting the improvement of the alley abutting your property has been filed with the City Clerk. Pursuant to the requirement of California Streets and Highways Code Section 5876 and 5879, the Superintendent of Streets of the City of Modesto hereby notifies you to construct or cause to be constructed certain improvements, a description of said improvements, the manner of their construction, and the materials to be used, to be as specified below:

70 lineal feet of alley resurfacing abutting said property in Block 6625 in the City of Modesto, all of said construction to be in accordance with City of Modesto standards.

The City Council will hear and pass upon objections or protests, if any, which may be raised by any property owner or other interested persons to said construction at 7:30 p.m. on the 22nd day of July, 19 74, in the City Council Chambers, located in the City Hall, 801 Eleventh Street, Modesto, California.

If construction is not commenced within sixty (60) days, or if construction is not diligently and without interruption prosecuted to completion, the Superintendent of Streets shall cause the construction to be done and the cost of the same shall be a lien on the property.

Dated the 19th day of June, 19 74.



 Ross Campbell
 Superintendent of Streets
 City of Modesto

NOTICE IS HEREBY GIVEN TO:

NAME: James E. & Flo R. Cosgrove
 ADDRESS: 2325 Vivian Road, Modesto, CA 95351

Who is the owner of record of property described as follows:

Lot 2 of Block 6625 of Gregory Gardens as per map filed January 27, 1956 in Volume 18 of Maps, Page 45, Stanislaus County Records.

(Stanislaus County Assessor's Parcel No. 002-07 060-0566-001)


That a petition signed by over sixty (60%) percent of the property owners in your block, requesting the improvement of the alley abutting your property has been filed with the City Clerk. Pursuant to the requirement of California Streets and Highways Code Section 5876 and 5879, the Superintendent of Streets of the City of Modesto hereby notifies you to construct or cause to be constructed certain improvements, a description of said improvements, the manner of their construction, and the materials to be used, to be as specified below:

70 lineal feet of alley resurfacing abutting said property in Block 6625 in the City of Modesto, all of said construction to be in accordance with City of Modesto standards.

The City Council will hear and pass upon objections or protests, if any, which may be raised by any property owner or other interested persons to said construction at 7:30 p.m. on the 22nd day of July, 1974, in the City Council Chambers, located in the City Hall, 801 Eleventh Street, Modesto, California.

If construction is not commenced within sixty (60) days, or if construction is not diligently and without interruption prosecuted to completion, the Superintendent of Streets shall cause the construction to be done and the cost of the same shall be a lien on the property.

Dated the 19th day of June, 1974.


 Ross Campbell
 Superintendent of Streets
 City of Modesto

NOTICE
OF REQUIRED ALLEY IMPROVEMENT AND HEARING

NOTICE IS HEREBY GIVEN TO:

NAME: Warren L. & Agnes L. Petersen
ADDRESS: 2210 Geneva Drive, Modesto, CA 95350

Who is the owner of record of property described as follows:

Lot 1 of Block 6625 of Gregory Gardens as per map filed
January 27, 1956 in Volume 18 of Maps, Page 45, Stanislaus
County Records.

(Stanislaus County Assessor's Parcel No. 002-07 060-0565-001)


That a petition signed by over sixty (60%) percent of the property owners
in your block, requesting the improvement of the alley abutting your property
has been filed with the City Clerk. Pursuant to the requirement of California
Streets and Highways Code Section 5876 and 5879, the Superintendent of Streets
of the City of Modesto hereby notifies you to construct or cause to be
constructed certain improvements, a description of said improvements, the
manner of their construction, and the materials to be used, to be as
specified below:

70 lineal feet of alley resurfacing abutting said property
in Block 6625 in the City of Modesto, all of said construction
to be in accordance with City of Modesto standards.

The City Council will hear and pass upon objections or protests, if any,
which may be raised by any property owner or other interested persons to
said construction at 7:30 p.m. on the 22nd day of July, 19 74, in
the City Council Chambers, located in the City Hall, 801 Eleventh Street,
Modesto, California.

If construction is not commenced within sixty (60) days, or if construction
is not diligently and without interruption prosecuted to completion, the
Superintendent of Streets shall cause the construction to be done and the
cost of the same shall be a lien on the property.

Dated the 19th day of June, 19 74.



Ross Campbell
Superintendent of Streets
City of Modesto

MODESTO CITY COUNCIL
RESOLUTION NO. 74-607

A RESOLUTION ORDERING THE WORK OF CONSTRUCTION OF
ALLEYS IN CERTAIN BLOCKS IN THE CITY OF MODESTO
(Block No. 6717)

WHEREAS, Chapter 27 of Part 3 of Division 7 of Streets and Highways Code of the State of California establishes a procedure pursuant to which the construction of certain improvements may be required, and

WHEREAS, the Superintendent of Streets did, on June 28, 1974, order the construction of alleys in certain blocks in the City of Modesto, giving notice requiring the construction of such improvements; and

WHEREAS, the Superintendent of Streets did set the 22nd day of July, 1974, at 7:30 o'clock P.M., in the Council Chambers, as the time and place for a hearing for the purpose of passing upon objections or protests, if any, which may be raised by the property owners or other interested persons relating to the proposed work, and

WHEREAS, the Superintendent of Streets has caused notices to be posted and mailed as required by the Streets and Highways Code; and

WHEREAS, at the time set for hearing the protests and objections to the proposed work, the said Council proceeded to hear the same.

NOW, THEREFORE, BE IT RESOLVED by the Council of the City of Modesto as follows:

SECTION 1. All protests and objections of any kind or nature whatsoever to the proposed work as set forth in the notices which are attached hereto, and incorporated by reference herein, are hereby overruled or denied.

SECTION 2. The Superintendent of Streets is hereby directed to proceed with the project as to the properties described in the attached notices in accordance with the provisions of Chapter 27, Part 3, of Division 7 of the Streets and Highways Code of the State of California.

The foregoing resolution was introduced at a regular meeting of the Council of the City of Modesto held on the 22nd day of July, 1974, by Councilman Dunlap, who moved its adoption, which motion being duly seconded by Councilman Newton, was upon roll call carried and the resolution adopted by the following vote:

AYES: Councilmen: Dunlap, Elliott, Kullijian, Mensinger,
Newton, Simon, Mayor Davies

NOES: Councilmen: None

ABSENT: Councilmen: None

ATTEST:


W. T. CHYNOWETH, City Clerk

NOTICE IS HEREBY GIVEN TO:

NAME: David & Natalie J. Hannah
ADDRESS: 500 Standiford Av., Modesto, CA 95350

Who is the owner of record of property described as follows:

Lot 8 of Block 6717 of College Village No. 2 as per map filed May 21, 1953 in Volume 17 of Maps, Page 58, Stanislaus County Records.

(Stanislaus County Assessor's Parcel No. 002-07 059-2707-003)


That a petition signed by over sixty (60%) percent of the property owners in your block, requesting the improvement of the alley abutting your property has been filed with the City Clerk. Pursuant to the requirement of California Streets and Highways Code Section 5876 and 5879, the Superintendent of Streets of the City of Modesto hereby notifies you to construct or cause to be constructed certain improvements, a description of said improvements, the manner of their construction, and the materials to be used, to be as specified below:

373.22 lineal feet of 2" A. C. resurfacing abutting said property in Block 6717 in the City of Modesto, all of said construction to be in accordance with City of Modesto standards.

The City Council will hear and pass upon objections or protests, if any, which may be raised by any property owner or other interested persons to said construction at 7:30 p.m. on the 22nd day of July, 1974, in the City Council Chambers, located in the City Hall, 801 Eleventh Street, Modesto, California.

If construction is not commenced within sixty (60) days, or if construction is not diligently and without interruption prosecuted to completion, the Superintendent of Streets shall cause the construction to be done and the cost of the same shall be a lien on the property.

Dated the 20th day of June, 1974.



Ross Campbell
- Superintendent of Streets
City of Modesto

NOTICE IS HEREBY GIVEN TO:

NAME: Lillian M. & Evelyn R. Allard
 ADDRESS: 1002 Mount Vernon Drive, Modesto, CA 95350

Who is the owner of record of property described as follows:

Lot 6a of Block 6717 of The Resubdivision of Lots 2 thru 7 Block 6717 College Village No. 2 as per map filed September 27, 1957 in Volume 18 of Maps, Page 71, Stanislaus County Records.

(Stanislaus County Assessor's Parcel No. 002-07 059-2706-001)


That a petition signed by over sixty (60%) percent of the property owners in your block, requesting the improvement of the alley abutting your property has been filed with the City Clerk. Pursuant to the requirement of California Streets and Highways Code Section 5876 and 5879, the Superintendent of Streets of the City of Modesto hereby notifies you to construct or cause to be constructed certain improvements, a description of said improvements, the manner of their construction, and the materials to be used, to be as specified below:

59.99 lineal feet of 2" A. C. resurfacing abutting said property in Block 6717 in the City of Modesto, all of said construction to be in accordance with City of Modesto standards.

The City Council will hear and pass upon objections or protests, if any, which may be raised by any property owner or other interested persons to said construction at 7:30 p.m. on the 22nd day of July, 19 74, in the City Council Chambers, located in the City Hall, 801 Eleventh Street, Modesto, California.

If construction is not commenced within sixty (60) days, or if construction is not diligently and without interruption prosecuted to completion, the Superintendent of Streets shall cause the construction to be done and the cost of the same shall be a lien on the property.

Dated the 20th day of June, 19 74.


 Ross Campbell
 Superintendent of Streets
 City of Modesto

NOTICE IS HEREBY GIVEN TO:

NAME: Fay E. Gross & Velma L. Meyers
ADDRESS: 1009 Phelps Av., Modesto, CA 95350

Who is the owner of record of property described as follows:

Lot 5a of Block 6717 of The Resubdivision of Lots 2 thru 7 Block 6717 College Village No. 2 as per map filed September 27, 1957 in Volume 18 of Maps, Page 71, Stanislaus County Records.

(Stanislaus County Assessor's Parcel No. 002-07 059-2705-001)


That a petition signed by over sixty (60%) percent of the property owners in your block, requesting the improvement of the alley abutting your property has been filed with the City Clerk. Pursuant to the requirement of California Streets and Highways Code Section 5876 and 5879, the Superintendent of Streets of the City of Modesto hereby notifies you to construct or cause to be constructed certain improvements, a description of said improvements, the manner of their construction, and the materials to be used, to be as specified below:

60.17 lineal feet of 2" A. C. resurfacing abutting said property in Block 6717 in the City of Modesto, all of said construction to be in accordance with City of Modesto standards.

The City Council will hear and pass upon objections or protests, if any, which may be raised by any property owner or other interested persons to said construction at 7:30 p.m. on the 22nd day of July, 19 74, in the City Council Chambers, located in the City Hall, 801 Eleventh Street, Modesto, California.

If construction is not commenced within sixty (60) days, or if construction is not diligently and without interruption prosecuted to completion, the Superintendent of Streets shall cause the construction to be done and the cost of the same shall be a lien on the property.

Dated the 20th day of June, 19 74.



Ross Campbell
Superintendent of Streets
City of Modesto

NOTICE IS HEREBY GIVEN TO:

NAME: Ray W. & Catherine A Bowman
ADDRESS: 1015 Phelps Av., Modesto, CA 95350

Who is the owner of record of property described as follows:

Lot 4a of Block 6717 of The Resubdivision of Lots 2 thru 7, Block 6717 College Village No. 2 as per map filed September 27, 1957 in Volume 18 of Maps, Page 71, Stanislaus County Records.

(Stanislaus County Assessor's Parcel No. 002-07 059-2704-001)


That a petition signed by over sixty (60%) percent of the property owners in your block, requesting the improvement of the alley abutting your property has been filed with the City Clerk. Pursuant to the requirement of California Streets and Highways Code Section 5876 and 5879, the Superintendent of Streets of the City of Modesto hereby notifies you to construct or cause to be constructed certain improvements, a description of said improvements, the manner of their construction, and the materials to be used, to be as specified below:

77.69 lineal feet of 2" A. C. resurfacing abutting said property in Block 6717 in the City of Modesto, all of said construction to be in accordance with City of Modesto standards.

The City Council will hear and pass upon objections or protests, if any, which may be raised by any property owner or other interested persons to said construction at 7:30 p.m. on the 22nd day of July, 19 74, in the City Council Chambers, located in the City Hall, 801 Eleventh Street, Modesto, California.

If construction is not commenced within sixty (60) days, or if construction is not diligently and without interruption prosecuted to completion, the Superintendent of Streets shall cause the construction to be done and the cost of the same shall be a lien on the property.

Dated the 20th day of June, 19 74.



Ross Campbell
Superintendent of Streets
City of Modesto

NOTICE IS HEREBY GIVEN TO:

NAME: Bobbie A. Gilmore
ADDRESS: P. O. Box 1762, Salinas, CA 93901

Who is the owner of record of property described as follows:

Lot 3a of Block 6717 of The Resubdivision of Lots 2 thru 7, Block 6717 College Village No. 2 as per map filed September 27, 1957 in Volume 18 of Maps, Page 71, Stanislaus County Records.

(Stanislaus County Assessor's Parcel No. 002-07 059-2703-001)


That a petition signed by over sixty (60%) percent of the property owners in your block, requesting the improvement of the alley abutting your property has been filed with the City Clerk. Pursuant to the requirement of California Streets and Highways Code Section 5876 and 5879, the Superintendent of Streets of the City of Modesto hereby notifies you to construct or cause to be constructed certain improvements, a description of said improvements, the manner of their construction, and the materials to be used, to be as specified below:

63.03 lineal feet of 2" A. C. resurfacing abutting said property in Block 6717 in the City of Modesto, all of said construction to be in accordance with City of Modesto standards.

The City Council will hear and pass upon objections or protests, if any, which may be raised by any property owner or other interested persons to said construction at 7:30 p.m. on the 22nd day of July, 1974, in the City Council Chambers, located in the City Hall, 801 Eleventh Street, Modesto, California.

If construction is not commenced within sixty (60) days, or if construction is not diligently and without interruption prosecuted to completion, the Superintendent of Streets shall cause the construction to be done and the cost of the same shall be a lien on the property.

Dated the 20th day of June, 1974.



Ross Campbell
Superintendent of Streets
City of Modesto

NOTICE IS HEREBY GIVEN TO:

NAME: Allen D. Gilmore
ADDRESS: P. O. Box 1762, Salinas, CA 93901

Who is the owner of record of property described as follows:

Lot 2a of Block 6717 of The Resubdivision of Lots 2 thru 7 Block 6717 College Village No. 2 as per map filed September 27, 1957 in Volume 18 of Maps, Page 71, Stanislaus County Records.

(Stanislaus County Assessor's Parcel No. 002-07 059-2702-001)


That a petition signed by over sixty (60%) percent of the property owners in your block, requesting the improvement of the alley abutting your property has been filed with the City Clerk. Pursuant to the requirement of California Streets and Highways Code Section 5876 and 5879, the Superintendent of Streets of the City of Modesto hereby notifies you to construct or cause to be constructed certain improvements, a description of said improvements, the manner of their construction, and the materials to be used, to be as specified below:

61.76 lineal feet of 2" A. C. resurfacing abutting said property in Block 6717 in the City of Modesto, all of said construction to be in accordance with City of Modesto standards.

The City Council will hear and pass upon objections or protests, if any, which may be raised by any property owner or other interested persons to said construction at 7:30 p.m. on the 22nd day of July, 19 74, in the City Council Chambers, located in the City Hall, 801 Eleventh Street, Modesto, California.

If construction is not commenced within sixty (60) days, or if construction is not diligently and without interruption prosecuted to completion, the Superintendent of Streets shall cause the construction to be done and the cost of the same shall be a lien on the property.

Dated the 20th day of June, 19 74.



Ross Campbell
Superintendent of Streets
City of Modesto

NOTICE IS HEREBY GIVEN TO:

NAME: Richard T. Tosaw
ADDRESS: P. O. Box 501, Ceres, CA 95307

Who is the owner of record of property described as follows:

Lot 1 of Block 6717 of College Village No. 2 as per map filed May 21, 1953 in Volume 17 of Maps, Page 58, Stanislaus County Records.

(Stanislaus County Assessor's Parcel No. 002-07 059-2701-001)


That a petition signed by over sixty (60%) percent of the property owners in your block, requesting the improvement of the alley abutting your property has been filed with the City Clerk Pursuant to the requirement of California Streets and Highways Code Section 5876 and 5879, the Superintendent of Streets of the City of Modesto hereby notifies you to construct or cause to be constructed certain improvements, a description of said improvements, the manner of their construction, and the materials to be used, to be as specified below:

70.35 lineal feet of 2" A. C. resurfacing abutting said property in Block 6717 in the City of Modesto, all of said construction to be in accordance with City of Modesto standards.

The City Council will hear and pass upon objections or protests, if any, which may be raised by any property owner or other interested persons to said construction at 7:30 p.m. on the 22nd day of July, 1974, in the City Council Chambers, located in the City Hall, 801 Eleventh Street, Modesto, California.

If construction is not commenced within sixty (60) days, or if construction is not diligently and without interruption prosecuted to completion, the Superintendent of Streets shall cause the construction to be done and the cost of the same shall be a lien on the property.

Dated the 20th day of June, 19 74.



Ross Campbell
Superintendent of Streets
City of Modesto

MODESTO CITY COUNCIL
RESOLUTION NO. 74-608

A RESOLUTION ORDERING THE WORK OF CONSTRUCTION OF
ALLEYS IN CERTAIN BLOCKS IN THE CITY OF MODESTO
(Block No. 6727)

WHEREAS, Chapter 27 of Part 3 of Division 7 of Streets and Highways Code of the State of California establishes a procedure pursuant to which the construction of certain improvements may be required, and

WHEREAS, the Superintendent of Streets did, on June 28, 1974, order the construction of alleys in certain blocks in the City of Modesto, giving notice requiring the construction of such improvements; and

WHEREAS, the Superintendent of Streets did set the 22nd day of July, 1974, at 7:30 o'clock P.M., in the Council Chambers, as the time and place for a hearing for the purpose of passing upon objections or protests, if any, which may be raised by the property owners or other interested persons relating to the proposed work, and

WHEREAS, the Superintendent of Streets has caused notices to be posted and mailed as required by the Streets and Highways Code; and

WHEREAS, at the time set for hearing the protests and objections to the proposed work, the said Council proceeded to hear the same.

NOW, THEREFORE, BE IT RESOLVED by the Council of the City of Modesto as follows:

SECTION 1. All protests and objections of any kind or nature whatsoever to the proposed work as set forth in the notices which are attached hereto, and incorporated by reference herein, are hereby overruled or denied.

SECTION 2. The Superintendent of Streets is hereby directed to proceed with the project as to the properties described in the attached notices in accordance with the provisions of Chapter 27, Part 3, of Division 7 of the Streets and Highways Code of the State of California.

The foregoing resolution was introduced at a regular meeting of the Council of the City of Modesto held on the 22nd day of July, 19 74, by Councilman Dunlap, who moved its adoption, which motion being duly seconded by Councilman Newton, was upon roll call carried and the resolution adopted by the following vote:

AYES: Councilmen: Dunlap, Elliott, Kullijian, Mensinger, Newton, Simon, Mayor Davies

NOES: Councilmen: None

ABSENT: Councilmen: None

ATTEST:

W. T. Chynoweth
W. T. CHYNOWETH, City Clerk

NOTICE IS HEREBY GIVEN TO:

NAME: Ray L. and Hazel Flood
 ADDRESS: 2201 Monticello Avenue, Modesto, Ca. 95350

Mailed 6-27-74
Posted 6-28-74

Who is the owner of record of property described as follows:

Lot 23 of Block 6727 of Bel Air Subdivision No. 1 as per map filed February 24, 1956 in Volume 18 of Maps, Page 48, Stanislaus County Records.

(Stanislaus County Assessor's Parcel No. 002-07 059-3634-001)


That a petition signed by over sixty (60%) percent of the property owners in your block, requesting the improvement of the alley abutting your property has been filed with the City Clerk. Pursuant to the requirement of California Streets and Highways Code Section 5876 and 5879, the Superintendent of Streets of the City of Modesto hereby notifies you to construct or cause to be constructed certain improvements, a description of said improvements, the manner of their construction, and the materials to be used, to be as specified below:

73.58 lineal feet of 2" A.C. resurfacing abutting said property in Block 6727 in the City of Modesto, all of said construction to be in accordance with City of Modesto standards.

The City Council will hear and pass upon objections or protests, if any, which may be raised by any property owner or other interested persons to said construction at 7:30 p.m. on the 22nd day of July, 19 74, in the City Council Chambers, located in the City Hall, 801 Eleventh Street, Modesto, California.

If construction is not commenced within sixty (60) days, or if construction is not diligently and without interruption prosecuted to completion, the Superintendent of Streets shall cause the construction to be done and the cost of the same shall be a lien on the property.

Dated the 24th day of June, 19 74.



 Ross Campbell
 Superintendent of Streets
 City of Modesto

OF REQUIRED ALLEY IMPROVEMENT AND HEARING

NOTICE IS HEREBY GIVEN TO:

NAME: Glenn E. and Marie Pollard

ADDRESS: 2205 Monticello Avenue, Modesto, Ca. 95350

Who is the owner of record of property described as follows:

Lot 22 of Block 6727 of Bel Air Subdivision No. 1 as per map filed February 24, 1956 in Volume 18 of Maps, Page 48, Stanislaus County Records.

(Stanislaus County Assessor's Parcel No. 002-07 059-3635-001)


That a petition signed by over sixty (60%) percent of the property owners in your block, requesting the improvement of the alley abutting your property has been filed with the City Clerk. Pursuant to the requirement of California Streets and Highways Code Section 5876 and 5879, the Superintendent of Streets of the City of Modesto hereby notifies you to construct or cause to be constructed certain improvements, a description of said improvements, the manner of their construction, and the materials to be used, to be as specified below:

67.50 lineal feet of 2" A.C. resurfacing abutting said property in Block 6727 in the City of Modesto, all of said construction to be in accordance with City of Modesto standards.

The City Council will hear and pass upon objections or protests, if any, which may be raised by any property owner or other interested persons, to said construction at 7:30 p.m. on the 22nd day of July, 19 74, in the City Council Chambers, located in the City Hall, 801 Eleventh Street, Modesto, California.

If construction is not commenced within sixty (60) days, or if construction is not diligently and without interruption prosecuted to completion, the Superintendent of Streets shall cause the construction to be done and the cost of the same shall be a lien on the property.

Dated the 24th day of June, 19 74.



Ross Campbell
Superintendent of Streets
City of Modesto

NOTICE IS HEREBY GIVEN TO:

NAME: Robert N. and Marian Duncan
ADDRESS: 2209 Monticello Avenue, Modesto, Ca. 95350

Who is the owner of record of property described as follows:

Lot 21 of Block 6727 of Bel Air Subdivision No. 1 as per map filed February 24, 1956 in Volume 18 of Maps, Page 48, Stanislaus County Records.

(Stanislaus County Assessor's Parcel No. 002-07 059-3636-001)


That a petition signed by over sixty (60%) percent of the property owners in your block, requesting the improvement of the alley abutting your property has been filed with the City Clerk. Pursuant to the requirement of California Streets and Highways Code Section 5876 and 5879, the Superintendent of Streets of the City of Modesto hereby notifies you to construct or cause to be constructed certain improvements, a description of said improvements, the manner of their construction, and the materials to be used, to be as specified below:

67.65 lineal feet of 2" A.C. resurfacing abutting said property in Block 6727 in the City of Modesto, all of said construction to be in accordance with City of Modesto standards.

The City Council will hear and pass upon objections or protests, if any, which may be raised by any property owner or other interested persons to said construction at 7:30 p.m. on the 22nd day of July, 1974, in the City Council Chambers, located in the City Hall, 801 Eleventh Street, Modesto, California.

If construction is not commenced within sixty (60) days, or if construction is not diligently and without interruption prosecuted to completion, the Superintendent of Streets shall cause the construction to be done and the cost of the same shall be a lien on the property.

Dated the 24th day of June, 1974.



Ross Campbell
Superintendent of Streets
City of Modesto

OF REQUIRED ALLEY IMPROVEMENT AND HEARING

NOTICE IS HEREBY GIVEN TO:

NAME: Van and Gail Newell

ADDRESS: 2213 Monticello Avenue, Modesto, Ca. 95350

Who is the owner of record of property described as follows:

Lot 20 of Block 6727 of Bel Air Subdivision No. 1 as per map filed February 24, 1956 in Volume 18 of Maps, Page 48, Stanislaus County Records.

(Stanislaus County Assessor's Parcel No. 002-07 059-3637-001)


That a petition signed by over sixty (60%) percent of the property owners in your block, requesting the improvement of the alley abutting your property has been filed with the City Clerk. Pursuant to the requirement of California Streets and Highways Code Section 5876 and 5879, the Superintendent of Streets of the City of Modesto hereby notifies you to construct or cause to be constructed certain improvements, a description of said improvements, the manner of their construction, and the materials to be used, to be as specified below:

67.69 lineal feet of 2" A.C. resurfacing abutting said property in Block 6727 in the City of Modesto, all of said construction to be in accordance with City of Modesto standards.

The City Council will hear and pass upon objections or protests, if any, which may be raised by any property owner or other interested persons, to said construction at 7:30 p.m. on the 22nd day of July, 19 74, in the City Council Chambers, located in the City Hall, 801 Eleventh Street, Modesto, California.

If construction is not commenced within sixty (60) days, or if construction is not diligently and without interruption prosecuted to completion, the Superintendent of Streets shall cause the construction to be done and the cost of the same shall be a lien on the property.

Dated the 24th day of June, 19 74.



Ross Campbell
Superintendent of Streets
City of Modesto

NOTICE IS HEREBY GIVEN TO:

NAME: Alvin E. and Barbara Brown
ADDRESS: 2217 Monticello Avenue, Modesto, Ca. 95350

Who is the owner of record of property described as follows:

Lot 19 of Block 6727 of Bel Air Subdivision No. 1 as per map filed February 24, 1956 in Volume 18 of Maps, Page 48, Stanislaus County Records.

(Stanislaus County Assessor's Parcel No. 002-07 059-3638-001)

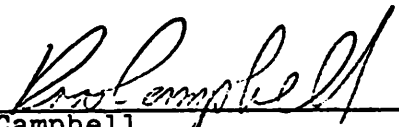
That a petition signed by over sixty (60%) percent of the property owners in your block, requesting the improvement of the alley abutting your property has been filed with the City Clerk. Pursuant to the requirement of California Streets and Highways Code Section 5876 and 5879, the Superintendent of Streets of the City of Modesto hereby notifies you to construct or cause to be constructed certain improvements, a description of said improvements, the manner of their construction, and the materials to be used, to be as specified below:

68 lineal feet of 2" A.C. resurfacing abutting said property in Block 6727 in the City of Modesto, all of said construction to be in accordance with City of Modesto standards.

The City Council will hear and pass upon objections or protests, if any, which may be raised by any property owner or other interested persons to said construction at 7:30 p.m. on the 22nd day of July, 1974, in the City Council Chambers, located in the City Hall, 801 Eleventh Street, Modesto, California.

If construction is not commenced within sixty (60) days, or if construction is not diligently and without interruption prosecuted to completion, the Superintendent of Streets shall cause the construction to be done and the cost of the same shall be a lien on the property.

Dated the 24th day of June, 1974.



Ross Campbell
Superintendent of Streets
City of Modesto

OF REQUIRED ALLEY IMPROVEMENT AND HEARING

NOTICE IS HEREBY GIVEN TO:

NAME: Richard A. and Jackie S. Hayes
ADDRESS: 2301 Monticello Avenue, Modesto, Ca. 95350

Who is the owner of record of property described as follows:

Lot 18 of Block 6727 of Bel Air Subdivision No. 1 as per map filed February 24, 1956 in Volume 18 of Maps, Page 48, Stanislaus County Records.

(Stanislaus County Assessor's Parcel No. 002-07 059-3639-001)


That a petition signed by over sixty (60%) percent of the property owners in your block, requesting the improvement of the alley abutting your property has been filed with the City Clerk. Pursuant to the requirement of California Streets and Highways Code Section 5876 and 5879, the Superintendent of Streets of the City of Modesto hereby notifies you to construct or cause to be constructed certain improvements, a description of said improvements, the manner of their construction, and the materials to be used, to be as specified below:

68 lineal feet of 2" A.C. resurfacing abutting said property in Block 6727 in the City of Modesto, all of said construction to be in accordance with City of Modesto standards.

The City Council will hear and pass upon objections or protests, if any, which may be raised by any property owner or other interested persons to said construction at 7:30 p.m. on the 22nd day of July, 19 74, in the City Council Chambers, located in the City Hall, 801 Eleventh Street, Modesto, California.

If construction is not commenced within sixty (60) days, or if construction is not diligently and without interruption prosecuted to completion, the Superintendent of Streets shall cause the construction to be done and the cost of the same shall be a lien on the property.

Dated the 24th day of June, 19 74.



Ross Campbell
Superintendent of Streets
City of Modesto

NOTICE IS HEREBY GIVEN TO:

NAME: Paul D. & Theresa O. Lennen
 s ADDRESS: 2305 Monticello Av., Modesto, CA 95350

Who is the owner of record of property described as follows:

Lot 17 of Block 6727 of Bel Air Subdivision No. 1 as per map filed February 24, 1956 in Volume 18 of Maps, Page 48, Stanislaus County Records.

(Stanislaus County Assessor's Parcel No. 002-07 059-3640-001)


That a petition signed by over sixty (60%) percent of the property owners in your block, requesting the improvement of the alley abutting your property has been filed with the City Clerk. Pursuant to the requirement of California Streets and Highways Code Section 5876 and 5879, the Superintendent of Streets of the City of Modesto hereby notifies you to construct or cause to be constructed certain improvements, a description of said improvements, the manner of their construction, and the materials to be used, to be as specified below:

68 Lineal feet of 2" A. C. resurfacing abutting said property in Block 6727 in the City of Modesto, all of said construction to be in accordance with City of Modesto standards.

The City Council will hear and pass upon objections or protests, if any, which may be raised by any property owner or other interested persons, to said construction at 7:30 p.m. on the 22nd day of July, 19 74, in the City Council Chambers, located in the City Hall, 801 Eleventh Street, Modesto, California.

If construction is not commenced within sixty (60) days, or if construction is not diligently and without interruption prosecuted to completion, the Superintendent of Streets shall cause the construction to be done and the cost of the same shall be a lien on the property.

Dated the 5th day of July, 19 74.



 Ross Campbell
 Superintendent of Streets
 City of Modesto

NOTICE IS HEREBY GIVEN TO:

NAME: Charles A. Horne, Jr. and Florence Horne
ADDRESS: 2309 Monticello Avenue, Modesto, Ca. 95350

Who is the owner of record of property described as follows:

Lot 16 of Block 6727 of Bel Air Subdivision No. 1 as per map
filed February 24, 1956 in Volume 18 of Maps, Page 48
Stanislaus County Records.

(Stanislaus County Assessor's Parcel No. 002-07 059-3641-001)


That a petition signed by over sixty (60%) percent of the property owners in your block, requesting the improvement of the alley abutting your property has been filed with the City Clerk. Pursuant to the requirement of California Streets and Highways Code Section 5876 and 5879, the Superintendent of Streets of the City of Modesto hereby notifies you to construct or cause to be constructed certain improvements, a description of said improvements, the manner of their construction, and the materials to be used, to be as specified below:

68 lineal feet of 2" A.C. resurfacing abutting said property in Block 6727 in the City of Modesto, all of said construction to be in accordance with City of Modesto standards.

The City Council will hear and pass upon objections or protests, if any, which may be raised by any property owner or other interested persons to said construction at 7:30 p.m. on the 22nd day of July, 19 74, in the City Council Chambers, located in the City Hall, 801 Eleventh Street, Modesto, California.

If construction is not commenced within sixty (60) days, or if construction is not diligently and without interruption prosecuted to completion, the Superintendent of Streets shall cause the construction to be done and the cost of the same shall be a lien on the property.

Dated the 24th day of June, 19 74.



Ross Campbell
Superintendent of Streets
City of Modesto

NOTICE IS HEREBY GIVEN TO:

NAME: Leo F. and Phyllis Boteler
ADDRESS: 2313 Monticello Avenue, Modesto, Ca. 95350

Who is the owner of record of property described as follows:

Lot 15 of Block 6727 of Bel Air Subdivision No. 1 as per map filed February 24, 1956 in Volume 18 of Maps, Page 48 Stanislaus County Records.

(Stanislaus County Assessor's Parcel No. 002-07 059-3624-001)

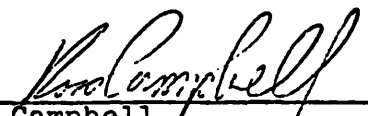
That a petition signed by over sixty (60%) percent of the property owners in your block, requesting the improvement of the alley abutting your property has been filed with the City Clerk. Pursuant to the requirement of California Streets and Highways Code Section 5876 and 5879, the Superintendent of Streets of the City of Modesto hereby notifies you to construct or cause to be constructed certain improvements, a description of said improvements, the manner of their construction, and the materials to be used, to be as specified below:

68 lineal feet of 2" A.C. resurfacing abutting said property in Block 6727 in the City of Modesto, all of said construction to be in accordance with City of Modesto standards.

The City Council will hear and pass upon objections or protests, if any, which may be raised by any property owner or other interested persons to said construction at 7:30 p.m. on the 22nd day of July, 1974, in the City Council Chambers, located in the City Hall, 801 Eleventh Street, Modesto, California.

If construction is not commenced within sixty (60) days, or if construction is not diligently and without interruption prosecuted to completion, the Superintendent of Streets shall cause the construction to be done and the cost of the same shall be a lien on the property.

Dated the 24th day of June, 1974.



Ross Campbell
Superintendent of Streets
City of Modesto

NOTICE IS HEREBY GIVEN TO:

NAME: Marvin and Lucile Ray
 ADDRESS: 2317 Monticello Avenue, Modesto, Ca. 95350

Who is the owner of record of property described as follows:

Lot 14 of Block 6727 of Bel Air Subdivision No. 1 as per map filed February 24, 1956 in Volume 18 of Maps, Page 48 Stanislaus County Records.

(Stanislaus County Assessor's Parcel No. 002-07 059-3643-001)

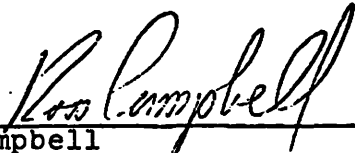
That a petition signed by over sixty (60%) percent of the property owners in your block, requesting the improvement of the alley abutting your property has been filed with the City Clerk. Pursuant to the requirement of California Streets and Highways Code Section 5876 and 5879, the Superintendent of Streets of the City of Modesto hereby notifies you to construct or cause to be constructed certain improvements, a description of said improvements, the manner of their construction, and the materials to be used, to be as specified below:

165.47 lineal feet of 2" A.C. resurfacing abutting said property in Block 6727 in the City of Modesto, all of said construction to be in accordance with City of Modesto standards.

The City Council will hear and pass upon objections or protests, if any, which may be raised by any property owner or other interested persons to said construction at 7:30 p.m. on the 22nd day of July, 19 74, in the City Council Chambers, located in the City Hall, 801 Eleventh Street, Modesto, California.

If construction is not commenced within sixty (60) days, or if construction is not diligently and without interruption prosecuted to completion, the Superintendent of Streets shall cause the construction to be done and the cost of the same shall be a lien on the property.

Dated the 24th day of June, 19 74.



 Ross Campbell
 Superintendent of Streets
 City of Modesto

NOTICE IS HEREBY GIVEN TO:

NAME: Stanley G. and Barbara Maurer
ADDRESS: 1202 Mount Vernon Drive, Modesto, Ca. 95350

Who is the owner of record of property described as follows:

Lot 13 of Block 6727 of Bel Air Subdivision No. 1 as per map filed February 24, 1956 in Volume 18 of Maps, Page 48 Stanislaus County Records.

(Stanislaus County Assessor's Parcel No. 002-07 059-3645-001)

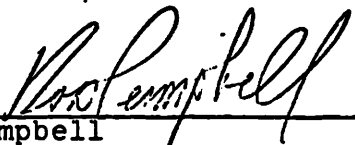
That a petition signed by over sixty (60%) percent of the property owners in your block, requesting the improvement of the alley abutting your property has been filed with the City Clerk. Pursuant to the requirement of California Streets and Highways Code Section 5876 and 5879, the Superintendent of Streets of the City of Modesto hereby notifies you to construct or cause to be constructed certain improvements, a description of said improvements, the manner of their construction, and the materials to be used, to be as specified below:

74.49 lineal feet of 2" A.C. resurfacing abutting said property in Block 6727 in the City of Modesto, all of said construction to be in accordance with City of Modesto standards.

The City Council will hear and pass upon objections or protests, if any, which may be raised by any property owner or other interested persons to said construction at 7:30 p.m. on the 22nd day of July, 1974, in the City Council Chambers, located in the City Hall, 801 Eleventh Street, Modesto, California.

If construction is not commenced within sixty (60) days, or if construction is not diligently and without interruption prosecuted to completion, the Superintendent of Streets shall cause the construction to be done and the cost of the same shall be a lien on the property.

Dated the 24th day of June, 1974.



Ross Campbell
= Superintendent of Streets
City of Modesto

NOTICE IS HEREBY GIVEN TO:

NAME: Willis E. and Bettie S. High
ADDRESS: 1206 Mount Vernon Drive, Modesto, Ca. 95350

Who is the owner of record of property described as follows:

Lot 12 of Block 6727 of Bel Air Subdivision No. 1 as per map filed February 24, 1956 in Volume 18 of Maps, Page 48, Stanislaus County Records.

(Stanislaus County Assessor's Parcel No. 002-07 059-3644-001)


That a petition signed by over sixty (60%) percent of the property owners in your block, requesting the improvement of the alley abutting your property has been filed with the City Clerk. Pursuant to the requirement of California Streets and Highways Code Section 5876 and 5879, the Superintendent of Streets of the City of Modesto hereby notifies you to construct or cause to be constructed certain improvements, a description of said improvements, the manner of their construction, and the materials to be used, to be as specified below:

64.64 lineal feet of 2" A.C. resurfacing abutting said property in Block 6727 in the City of Modesto, all of said construction to be in accordance with City of Modesto standards.

The City Council will hear and pass upon objections or protests, if any, which may be raised by any property owner or other interested persons to said construction at 7:30 p.m. on the 22nd day of July, 1974, in the City Council Chambers, located in the City Hall, 801 Eleventh Street, Modesto, California.

If construction is not commenced within sixty (60) days, or if construction is not diligently and without interruption prosecuted to completion, the Superintendent of Streets shall cause the construction to be done and the cost of the same shall be a lien on the property.

Dated the 24th day of June, 1974.



Ross Campbell
Superintendent of Streets
City of Modesto

NOTICE IS HEREBY GIVEN TO:

NAME: Alfred R. and Inis M. Nunn
ADDRESS: 2324 Monte Vista Avenue, Modesto, Ca. 95350

Who is the owner of record of property described as follows:

Lot 11 of Block 6727 of Bel Air Subdivision No. 1 as per map filed February 24, 1956 in Volume 18 of Maps, Page 48, Stanislaus County Records.

(Stanislaus County Assessor's Parcel No. 002-07 059-3623-001)

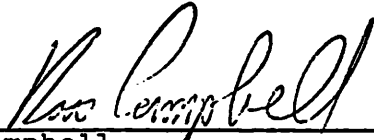
That a petition signed by over sixty (60%) percent of the property owners in your block, requesting the improvement of the alley abutting your property has been filed with the City Clerk. Pursuant to the requirement of California Streets and Highways Code Section 5876 and 5879, the Superintendent of Streets of the City of Modesto hereby notifies you to construct or cause to be constructed certain improvements, a description of said improvements, the manner of their construction, and the materials to be used, to be as specified below:

68.98 lineal feet of 2" A.C. resurfacing abutting said property in Block 6727 in the City of Modesto, all of said construction to be in accordance with City of Modesto standards.

The City Council will hear and pass upon objections or protests, if any, which may be raised by any property owner or other interested persons to said construction at 7:30 p.m. on the 22nd day of July, 1974, in the City Council Chambers, located in the City Hall, 801 Eleventh Street, Modesto, California.

If construction is not commenced within sixty (60) days, or if construction is not diligently and without interruption prosecuted to completion, the Superintendent of Streets shall cause the construction to be done and the cost of the same shall be a lien on the property.

Dated the 24th day of June, 1974.



Ross Campbell
Superintendent of Streets
City of Modesto

NOTICE IS HEREBY GIVEN TO:

NAME: Mark A. and Debbie L. Olds
ADDRESS: 2318 Monte Vista Avenue, Modesto, Ca. 95350

Who is the owner of record of property described as follows:

Lot 10 of Block 6727 of Bel Air Subdivision No. 1 as per map filed February 24, 1956 in Volume 18 of Maps, Page 48, Stanislaus County Records.

(Stanislaus County Assessor's Parcel No. 002-07 059-3624-001)


That a petition signed by over sixty (60%) percent of the property owners in your block, requesting the improvement of the alley abutting your property has been filed with the City Clerk. Pursuant to the requirement of California Streets and Highways Code Section 5876 and 5879, the Superintendent of Streets of the City of Modesto hereby notifies you to construct or cause to be constructed certain improvements, a description of said improvements, the manner of their construction, and the materials to be used, to be as specified below:

160.32 lineal feet of 2" A.C. resurfacing abutting said property in Block 6727 in the City of Modesto, all of said construction to be in accordance with City of Modesto standards.

The City Council will hear and pass upon objections or protests, if any, which may be raised by any property owner or other interested persons to said construction at 7:30 p.m. on the 22nd day of July, 1974, in the City Council Chambers, located in the City Hall, 801 Eleventh Street, Modesto, California.

If construction is not commenced within sixty (60) days, or if construction is not diligently and without interruption prosecuted to completion, the Superintendent of Streets shall cause the construction to be done and the cost of the same shall be a lien on the property.

Dated the 24th day of June, 1974.



Ross Campbell
Superintendent of Streets
City of Modesto

NOTICE IS HEREBY GIVEN TO:

NAME: Denver R. and Gertrude E. Gant
ADDRESS: 2314 Monte Vista Avenue, Modesto, Ca. 95350

Who is the owner of record of property described as follows:

Lot 9 of Block 6727 of Bel Air Subdivision No. 1 as per map filed February 24, 1956 in Volume 18 of Maps, Page 48, Stanislaus County Records.

(Stanislaus County Assessor's Parcel No. 002-07 059-3625-001)


That a petition signed by over sixty (60%) percent of the property owners in your block, requesting the improvement of the alley abutting your property has been filed with the City Clerk. Pursuant to the requirement of California Streets and Highways Code Section 5876 and 5879, the Superintendent of Streets of the City of Modesto hereby notifies you to construct or cause to be constructed certain improvements, a description of said improvements, the manner of their construction, and the materials to be used, to be as specified below:

68 lineal feet of 2" A.C. resurfacing abutting said property in Block 6727 in the City of Modesto, all of said construction to be in accordance with City of Modesto standards.

The City Council will hear and pass upon objections or protests, if any, which may be raised by any property owner or other interested persons to said construction at 7:30 p.m. on the 22nd day of July, 1974, in the City Council Chambers, located in the City Hall, 801 Eleventh Street, Modesto, California.

If construction is not commenced within sixty (60) days, or if construction is not diligently and without interruption prosecuted to completion, the Superintendent of Streets shall cause the construction to be done and the cost of the same shall be a lien on the property.

Dated the 24th day of June, 1974.



Ross Campbell
Superintendent of Streets
City of Modesto

NOTICE IS HEREBY GIVEN TO:

NAME: William B. and Reiko Yoshino
ADDRESS: 2310 Monte Vista Avenue, Modesto, Ca. 95350

Who is the owner of record of property described as follows:

Lot 8 of Block 6727 of Bel Air Subdivision No. 1 as per map filed February 24, 1956 in Volume 18 of Maps, Page 48, Stanislaus County Records.

(Stanislaus County Assessor's Parcel No. 002-07 059-3626-001)


That a petition signed by over sixty (60%) percent of the property owners in your block, requesting the improvement of the alley abutting your property has been filed with the City Clerk. Pursuant to the requirement of California Streets and Highways Code Section 5876 and 5879, the Superintendent of Streets of the City of Modesto hereby notifies you to construct or cause to be constructed certain improvements, a description of said improvements, the manner of their construction, and the materials to be used, to be as specified below:

68 lineal feet of 2" A.C. resurfacing abutting said property in Block 6727 in the City of Modesto, all of said construction to be in accordance with City of Modesto standards.

The City Council will hear and pass upon objections or protests, if any, which may be raised by any property owner or other interested persons to said construction at 7:30 p.m. on the 22nd day of July, 1974, in the City Council Chambers, located in the City Hall, 801 Eleventh Street, Modesto, California.

If construction is not commenced within sixty (60) days, or if construction is not diligently and without interruption prosecuted to completion, the Superintendent of Streets shall cause the construction to be done and the cost of the same shall be a lien on the property.

Dated the 24th day of June, 1974.



Ross Campbell
Superintendent of Streets
City of Modesto

NOTICE IS HEREBY GIVEN TO:

NAME: Raymond V. and Carole Tuck
ADDRESS: 2306 Monte Vista Avenue, Modesto, Ca. 95350

Who is the owner of record of property described as follows:

Lot 7 of Block 6727 of Bel Air Subdivision No. 1 as per map filed February 24, 1956 in Volume 18 of Maps, Page 48, Stanislaus County Records.

(Stanislaus County Assessor's Parcel No. 002-07 059-3627-001)


That a petition signed by over sixty (60%) percent of the property owners in your block, requesting the improvement of the alley abutting your property has been filed with the City Clerk. Pursuant to the requirement of California Streets and Highways Code Section 5876 and 5879, the Superintendent of Streets of the City of Modesto hereby notifies you to construct or cause to be constructed certain improvements, a description of said improvements, the manner of their construction, and the materials to be used, to be as specified below:

68 lineal feet of 2" A.C. resurfacing abutting said property in Block 6727 in the City of Modesto, all of said construction to be in accordance with City of Modesto standards.

The City Council will hear and pass upon objections or protests, if any, which may be raised by any property owner or other interested persons to said construction at 7:30 p.m. on the 22nd day of July, 1974, in the City Council Chambers, located in the City Hall, 801 Eleventh Street, Modesto, California.

If construction is not commenced within sixty (60) days, or if construction is not diligently and without interruption prosecuted to completion, the Superintendent of Streets shall cause the construction to be done and the cost of the same shall be a lien on the property.

Dated the 24th day of June, 1974.



Ross Campbell
Superintendent of Streets
City of Modesto

NOTICE IS HEREBY GIVEN TO:

NAME: Herman F. Ebster, Jr. and Mary E. Ebster
ADDRESS: 2302 Monte Vista Avenue, Modesto, Ca. 95350

Who is the owner of record of property described as follows:

Lot 6 of Block 6727 of Bel Air Subdivision No. 1 as per map filed February 24, 1956 in Volume 18 of Maps, Page 48, Stanislaus County Records.

(Stanislaus County Assessor's Parcel No. 002-07 059-3628-001)


That a petition signed by over sixty (60%) percent of the property owners in your block, requesting the improvement of the alley abutting your property has been filed with the City Clerk. Pursuant to the requirement of California Streets and Highways Code Section 5876 and 5879, the Superintendent of Streets of the City of Modesto hereby notifies you to construct or cause to be constructed certain improvements, a description of said improvements, the manner of their construction, and the materials to be used, to be as specified below:

68 lineal feet of 2" A.C. resurfacing abutting said property in Block 6727 in the City of Modesto, all of said construction to be in accordance with City of Modesto standards.

The City Council will hear and pass upon objections or protests, if any, which may be raised by any property owner or other interested persons to said construction at 7:30 p.m. on the 22nd day of July, 19 74, in the City Council Chambers, located in the City Hall, 801 Eleventh Street, Modesto, California.

If construction is not commenced within sixty (60) days, or if construction is not diligently and without interruption prosecuted to completion, the Superintendent of Streets shall cause the construction to be done and the cost of the same shall be a lien on the property.

Dated the 24th day of June, 19 74.



Ross Campbell
Superintendent of Streets
City of Modesto

NOTICE IS HEREBY GIVEN TO:

NAME: George H. and Lynne I. Gardner
ADDRESS: 2218 Monte Vista Avenue, Modesto, Ca. 95350

Who is the owner of record of property described as follows:

Lot 5 of Block 6727 of Bel Air Subdivision No. 1 as per map filed February 24, 1956 in Volume 18 of Maps, Page 48, Stanislaus County Records.

(Stanislaus County Assessor's Parcel No. 002-07 059-3629-001)

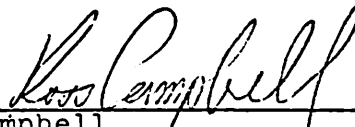
That a petition signed by over sixty (60%) percent of the property owners in your block, requesting the improvement of the alley abutting your property has been filed with the City Clerk. Pursuant to the requirement of California Streets and Highways Code Section 5876 and 5879, the Superintendent of Streets of the City of Modesto hereby notifies you to construct or cause to be constructed certain improvements, a description of said improvements, the manner of their construction, and the materials to be used, to be as specified below:

68 lineal feet of 2" A.C. resurfacing abutting said property in Block 6727 in the City of Modesto, all of said construction to be in accordance with City of Modesto standards.

The City Council will hear and pass upon objections or protests, if any, which may be raised by any property owner or other interested persons to said construction at 7:30 p.m. on the 22nd day of July, 19 74, in the City Council Chambers, located in the City Hall, 801 Eleventh Street, Modesto, California.

If construction is not commenced within sixty (60) days, or if construction is not diligently and without interruption prosecuted to completion, the Superintendent of Streets shall cause the construction to be done and the cost of the same shall be a lien on the property.

Dated the 24th day of June, 19 74.



Ross Campbell
Superintendent of Streets
City of Modesto

NOTICE IS HEREBY GIVEN TO:

NAME: Vernon and Edith Loforti
ADDRESS: 2214 Monte Vista Avenue, Modesto, Ca. 95350

Who is the owner of record of property described as follows:

Lot 4 of Block 6727 of Bel Air Subdivision No. 1 as per map filed February 24, 1956 in Volume 18 of Maps, Page 48, Stanislaus County Records.

(Stanislaus County Assessor's Parcel No. 002-07 059-3630-001)


That a petition signed by over sixty (60%) percent of the property owners in your block, requesting the improvement of the alley abutting your property has been filed with the City Clerk. Pursuant to the requirement of California Streets and Highways Code Section 5876 and 5879, the Superintendent of Streets of the City of Modesto hereby notifies you to construct or cause to be constructed certain improvements, a description of said improvements, the manner of their construction, and the materials to be used, to be as specified below:

62.90 lineal feet of 2" A.C. resurfacing abutting said property in Block 6727 in the City of Modesto, all of said construction to be in accordance with City of Modesto standards.

The City Council will hear and pass upon objections or protests, if any, which may be raised by any property owner or other interested persons to said construction at 7:30 p.m. on the 22nd day of July, 1974, in the City Council Chambers, located in the City Hall, 801 Eleventh Street, Modesto, California.

If construction is not commenced within sixty (60) days, or if construction is not diligently and without interruption prosecuted to completion, the Superintendent of Streets shall cause the construction to be done and the cost of the same shall be a lien on the property.

Dated the 24th day of June, 1974.



Ross Campbell
Superintendent of Streets
City of Modesto

NOTICE IS HEREBY GIVEN TO:

NAME: William K. and Regana Earl
 ADDRESS: 2210 Monte Vista Avenue, Modesto, Ca. 95350

Who is the owner of record of property described as follows:

Lot 3 of Block 6727 of Bel Air Subdivision No. 1 as per map filed February 24, 1956 in Volume 18 of Maps, Page 48, Stanislaus County Records.

(Stanislaus County Assessor's Parcel No. 002-07 059-3631-001)


That a petition signed by over sixty (60%) percent of the property owners in your block, requesting the improvement of the alley abutting your property has been filed with the City Clerk. Pursuant to the requirement of California Streets and Highways Code Section 5876 and 5879, the Superintendent of Streets of the City of Modesto hereby notifies you to construct or cause to be constructed certain improvements, a description of said improvements, the manner of their construction, and the materials to be used, to be as specified below:

68.89 lineal feet of 2" A.C. resurfacing abutting said property in Block 6727 in the City of Modesto, all of said construction to be in accordance with City of Modesto standards.

The City Council will hear and pass upon objections or protests, if any, which may be raised by any property owner or other interested persons to said construction at 7:30 p.m. on the 22nd day of July, 1974, in the City Council Chambers, located in the City Hall, 801 Eleventh Street, Modesto, California.

If construction is not commenced within sixty (60) days, or if construction is not diligently and without interruption prosecuted to completion, the Superintendent of Streets shall cause the construction to be done and the cost of the same shall be a lien on the property.

Dated the 24th day of June, 19 74.



 Ross Campbell
 Superintendent of Streets
 City of Modesto

NOTICE IS HEREBY GIVEN TO:

NAME: Patricia E. Gonsalves

ADDRESS: 2206 Monte Vista Avenue, Modesto, Ca. 95350

Who is the owner of record of property described as follows:

Lot 2 of Block 6727 of Bel Air Subdivision No. 1 as per map filed February 24, 1956, in Volume 18 of Maps, Stanislaus County Records.

(Stanislaus County Assessor's Parcel No. 002-07 059-3632-001)


That a petition signed by over sixty (60%) percent of the property owners in your block, requesting the improvement of the alley abutting your property has been filed with the City Clerk. Pursuant to the requirement of California Streets and Highways Code Section 5876 and 5879, the Superintendent of Streets of the City of Modesto hereby notifies you to construct or cause to be constructed certain improvements, a description of said improvements, the manner of their construction, and the materials to be used, to be as specified below:

68.04 lineal feet of 2" A.C. resurfacing abutting said property in Block 6727 in the City of Modesto, all of said construction to be in accordance with City of Modesto standards.

The City Council will hear and pass upon objections or protests, if any, which may be raised by any property owner or other interested persons to said construction at 7:30 p.m. on the 22nd day of July, 1974, in the City Council Chambers, located in the City Hall, 801 Eleventh Street, Modesto, California.

If construction is not commenced within sixty (60) days, or if construction is not diligently and without interruption prosecuted to completion, the Superintendent of Streets shall cause the construction to be done and the cost of the same shall be a lien on the property.

Dated the 24th day of June, 1974.



Ross Campbell
Superintendent of Streets
City of Modesto

NOTICE IS HEREBY GIVEN TO:

NAME: Dorothea C. Taylor

ADDRESS: 1215 Bowen Av., Modesto, CA 95350

Who is the owner of record of property described as follows:

Lot 1 of Block 6727 of Bel Air Subd. No. 1 as per map filed February 24, 1956 in Volume 18 of Maps, Page 48, Stanislaus County Records.

(Stanislaus County Assessor's Parcel No. 002-07 059-3633-001)


That a petition signed by over sixty (60%) percent of the property owners in your block, requesting the improvement of the alley abutting your property has been filed with the City Clerk. Pursuant to the requirement of California Streets and Highways Code Section 5876 and 5879, the Superintendent of Streets of the City of Modesto hereby notifies you to construct or cause to be constructed certain improvements, a description of said improvements, the manner of their construction, and the materials to be used, to be as specified below:

76.63 lineal feet of alley resurfacing abutting said property in Block 6727 in the City of Modesto, all of said construction to be in accordance with City of Modesto standards.

The City Council will hear and pass upon objections or protests, if any, which may be raised by any property owner or other interested persons to said construction at 7:30 p.m. on the 22nd day of July, 1974, in the City Council Chambers, located in the City Hall, 801 Eleventh Street, Modesto, California.

If construction is not commenced within sixty (60) days, or if construction is not diligently and without interruption prosecuted to completion, the Superintendent of Streets shall cause the construction to be done and the cost of the same shall be a lien on the property.

Dated the 20th day of June, 1974.



Ross Campbell
Superintendent of Streets
City of Modesto

MODESTO CITY COUNCIL
RESOLUTION NO. 74- 609

A RESOLUTION DIRECTING THE DIRECTOR OF PLANNING TO FILE A NOTICE OF DETERMINATION OF THE ENVIRONMENTAL IMPACT RELATING TO AN ORDINANCE AMENDING SECTIONS 10-2.225, 10-2.234, 10-2.259.1, AND 10-2.502 OF CHAPTER 2 OF TITLE X OF THE MODESTO MUNICIPAL CODE, AND ADDING SECTIONS 10-2.255 AND 10-2.259.2 RELATING TO THE ZONING REGULATIONS.

WHEREAS, on July 22, 19 74, the City Council introduced an ordinance entitled "An Ordinance Amending Sections 10-2.225, 10-2.234, 10-2.259.1, and 10-2.502 of Chapter 2 of Title X of the Modesto Municipal Code, and Adding Sections 10-2.255 and 10-2.259.2 Relating to the Zoning Regulations."

and

WHEREAS, the City Council certifies that at said Council meeting on July 22, 19 74, it received and reviewed the findings of the City of Modesto Environmental Assessment Committee which resulted in a negative declaration of environmental impact on the introduction of an ordinance entitled "An Ordinance Amending Sections 10-2.225, 10-2.234, 10-2.259.1, and 10-2.502 of Chapter 2 of Title X of the Modesto Municipal Code, and Adding Sections 10-2.255 and 10-2.259.2 Relating to the Zoning Regulations."

NOW, THEREFORE, BE IT RESOLVED by the Council of the City of Modesto that the Director of Planning of the City of Modesto is hereby directed to file or cause to be filed with the Stanislaus County Clerk a Notice of Determination in regard to the environmental impact of the introduction of an ordinance entitled "An Ordinance Amending Sections 10-2.225, 10-2.234, 10-2.259.1, and 10-2.502 of Chapter 2 of Title X of the Modesto Municipal Code, and Adding Sections 10-2.255 and 10-2.259.2 Relating to the Zoning Regulations."

The foregoing resolution was introduced at a regular meeting of the Council of the City of Modesto held on the 22nd day of July, 1974, by Councilman Simon, who moved its adoption, which motion being duly seconded by Councilman Elliott, was upon roll call carried and the resolution adopted by the following vote:

- AYES: Councilmen: Dunlap, Elliott, Kullijian, Mensinger, Newton, Simon, Mayor Davies
- NOES: Councilmen: None
- ABSENT: Councilmen: None

(SEAL)

ATTEST: W. T. Chynoweth
W. T. CHYNOWETH, City Clerk

APPROVED AS TO FORM: Elwyn I. Johnson
ELWYN I. JOHNSON, City Attorney

MODESTO CITY COUNCIL
RESOLUTION NO. 74-610

A RESOLUTION DIRECTING THE DIRECTOR OF PLANNING TO FILE A NOTICE OF DETERMINATION OF THE ENVIRONMENTAL IMPACT RELATING TO AN ORDINANCE AMENDING SECTION MAP 8-3-9 OF THE ZONING MAP OF THE CITY OF MODESTO, RECLASSIFYING CERTAIN PROPERTY LOCATED THEREON. (PLANNING COMMISSION INITIATED - STANDIFORD AVENUE EAST OF COLUMBINE DRIVE)

WHEREAS, on July 22, 19 74, the City Council introduced an ordinance entitled "AN ORDINANCE AMENDING SECTION MAP 8-3-9 OF THE ZONING MAP OF THE CITY OF MODESTO, RECLASSIFYING CERTAIN PROPERTY LOCATED THEREON. (PLANNING COMMISSION INITIATED - STANDIFORD AVENUE EAST OF COLUMBINE DRIVE)"

and

WHEREAS, the City Council certifies that at said Council meeting on July 22, 19 74, it received and reviewed the findings of the City of Modesto Environmental Assessment Committee which resulted in a negative declaration of environmental impact on the introduction of an ordinance entitled "AN ORDINANCE AMENDING SECTION MAP 8-3-9 OF THE ZONING MAP OF THE CITY OF MODESTO, RECLASSIFYING CERTAIN PROPERTY LOCATED THEREON. (PLANNING COMMISSION INITIATED - STANDIFORD AVENUE EAST OF COLUMBINE DRIVE)"

NOW, THEREFORE, BE IT RESOLVED by the Council of the City of Modesto that the Director of Planning of the City of Modesto is hereby directed to file or cause to be filed with the Stanislaus County Clerk a Notice of Determination in regard to the environmental impact of the introduction of an ordinance entitled "AN ORDINANCE AMENDING SECTION MAP 8-3-9 OF THE ZONING MAP OF THE CITY OF MODESTO, RECLASSIFYING CERTAIN PROPERTY LOCATED THEREON. (PLANNING COMMISSION INITIATED - STANDIFORD AVENUE EAST OF COLUMBINE DRIVE)"

The foregoing resolution was introduced at a regular meeting of the Council of the City of Modesto held on the 22nd day of July, 1974, by Councilman Kullijian, who moved its adoption, which motion being duly seconded by Councilman Elliott, was upon roll call carried and the resolution adopted by the following vote:

AYES: Councilmen: Dunlap, Elliott, Kullijian, Mensinger, Newton, Simon, Mayor Davies

NOES: Councilmen: None

ABSENT: Councilmen: None

(SEAL)

ATTEST:

W. T. Chynoweth
W. T. CHYNOWETH, City Clerk

APPROVED AS TO FORM:

Elwyn L. Johnson
ELWYN L. JOHNSON, City Attorney

MODESTO CITY COUNCIL
RESOLUTION NO. 74- 611

A RESOLUTION DIRECTING THE DIRECTOR OF PLANNING TO FILE A NOTICE OF DETERMINATION OF THE ENVIRONMENTAL IMPACT RELATING TO AN ORDINANCE AMENDING SECTION MAP 8-3-9 OF THE ZONING MAP OF THE CITY OF MODESTO, RECLASSIFYING CERTAIN PROPERTY LOCATED THEREON. (PLANNING COMMISSION INITIATED - WEST SIDE OF MC HENRY, BOTH SIDES OF UNION AVENUE)

WHEREAS, on July 22, 19 74, the City Council introduced an ordinance entitled "An Ordinance Amending Section Map 8-3-9 Of The Zoning Map Of The City Of Modesto, Reclassifying Certain Property Located Thereon. (Planning Commission Initiated - West Side Of Mc Henry, Both Sides Of Union Avenue)",

and

WHEREAS, the City Council certifies that at said Council meeting on July 22, 19 74, it received and reviewed the findings of the City of Modesto Environmental Assessment Committee which resulted in a negative declaration of environmental impact on the introduction of an ordinance entitled "An Ordinance Amending Section Map 8-3-9 Of The Zoning Map Of The City Of Modesto, Reclassifying Certain Property Located Thereon. (Planning Commission Initiated - West Side Of Mc Henry, Both Sides Of Union Avenue)"

NOW, THEREFORE, BE IT RESOLVED by the Council of the City of Modesto that the Director of Planning of the City of Modesto is hereby directed to file or cause to be filed with the Stanislaus County Clerk a Notice of Determination in regard to the environmental impact of the introduction of an ordinance entitled "An Ordinance Amending Section 8-3-9 Of The Zoning Map Of The City Of Modesto, Reclassifying Certain Property Located Thereon. (Planning Commission Initiated - West Side Of Mc Henry, Both Sides Of Union Avenue)"

The foregoing resolution was introduced at a regular meeting of the Council of the City of Modesto held on the 22nd day of July, 1974, by Councilman Kullijian, who moved its adoption, which motion being duly seconded by Councilman Elliott, was upon roll call carried and the resolution adopted by the following vote:

AYES: Councilmen: Dunlap, Elliott, Kullijian, Mensinger,
Newton, Simon, Mayor Davies

NOES: Councilmen: None

ABSENT: Councilmen: None

(SEAL)

ATTEST: W. T. Chynoweth
W. T. CHYNOWETH, City Clerk

APPROVED AS TO FORM:

Elwyn L. Johnson
ELWYN L. JOHNSON, City Attorney

MODESTO CITY COUNCIL
RESOLUTION NO. 74-612

A RESOLUTION DETERMINING THAT CALVARY TEMPLE ASSEMBLY OF GOD DOES NOT NEED A CONDITIONAL USE PERMIT FOR CRUSADE AT PROPERTY LOCATED AT THE NORTHWEST CORNER OF COFFEE ROAD AND BRIGGSMORE EXPRESSWAY AND ESTABLISHING CONDITIONS

WHEREAS, the Calvary Temple Assembly of God has applied to the Board of Zoning Adjustment for a Conditional Use Permit to allow erection of an open sided tent and the conducting of a Tent Crusade during a portion of the month of July and during the month of August, 1974, on vacant land located on the west side of the church facility located at the northwest corner of Coffee Road and the Briggsmore Expressway.

NOW, THEREFORE, the Council of the City of Modesto finds and determines that the Tent Crusade does not present a clear need for a Conditional Use Permit, and

BE IT RESOLVED that the following conditions be, and hereby are, imposed upon the Calvary Temple Assembly of God in connection with the operation of the Tent Crusade to be held on the church property at the northwest corner of Coffee Road and the Briggsmore Expressway commencing July 28, 1974:

- (a) Church to conclude services at approximately 10:00 p.m.
- (b) Church to hire three off-duty firemen to be on the site during each service.
- (c) Church to handle parking in the following manner:
 - (1) Use of the permanent church parking lot until full.
 - (2) Use of signs clearly diverting overflow traffic to Downey High School parking lot with shuttle bus service provided by the Church.
 - (3) Use of Beyer High School and shuttle buses if Downey High lot is filled.
 - (4) Use of Church members to provide surveillance security at all parking areas.
 - (5) If necessary, use of Church members to urge crusade attendees not to park in Memorial Hospital parking lot.
- (d) Traffic Control: On a five-day trial basis, hiring by outside service agreement, of one off-duty City police officer to direct traffic on Coffee Road at the church. Additional needs are to be provided by regular city traffic patrol. If after five-day trial, officer is deemed not necessary by the City, assistance can be terminated; otherwise Church must hire one officer for the duration of the crusade.

- (e) By frequent watering, church to maintain dust control.
- (f) Representatives of church to be present at the BZA hearing scheduled for 10:00 a.m., Thursday, July 25, 1974, in the Council Chambers. The hearing will be opened and closed without BZA consideration based on Council action. Church representatives should be on hand, along with City staff, to meet with any citizens having concerns with the crusade in an attempt to resolve any potential problems.

The foregoing resolution was introduced at a regular meeting of the Council of the City of Modesto held on the 22nd day of July, 1974, by Councilman Dunlap, who moved its adoption, which motion being duly seconded by Councilman Simon, was upon roll call carried and the resolution adopted by the following vote:

AYES: Councilmen: Dunlap, Elliott, Kullijian, Mensinger,
Newton, Simon, Mayor Davies

NOES: Councilmen: None

ABSENT: Councilmen: None

ATTEST: W. T. Chynoweth
W. T. CHYNOWETH, City Clerk

MODESTO CITY COUNCIL
RESOLUTION NO. 74-613

A RESOLUTION APPROVING AGREEMENT BETWEEN THE CITY OF MODESTO AND
GEORGE D. AND DOLLA KARABINIS FOR SEWER SERVICE TO PROPERTY OUTSIDE
THE CITY AT 509 ROBIN HOOD DRIVE

BE IT HEREBY RESOLVED by the Council of the City of Modesto
that the agreement between the City of Modesto and George D. and
Dolla Karabinis
for sewer service to property outside the City at 509 Robin Hood
Drive
be, and it is hereby approved.

BE IT FURTHER RESOLVED that the execution of said agreement
by the designated city officials be authorized.

The foregoing resolution was introduced at a regular meeting
of the Council of the City of Modesto held on the 22nd day of
July , 1974, by Councilman Dunlap , who moved its
adoption, which motion being duly seconded by Councilman Simon ,
was upon roll call carried and the resolution adopted by the follow-
ing vote:

AYES: Councilmen: Dunlap, Elliott, Kullijian, Mensinger,
Simon, Mayor Davies

NOES: Councilmen: None

ABSENT: Councilmen: Newton

ATTEST: 
W. T. CHYNOWETH, City Clerk

MODESTO CITY COUNCIL
RESOLUTION NO. 74-614

A RESOLUTION CONFIRMING NOTICE OF ASSESSMENT OF UTILITY
USERS TAX AND SETTING A HEARING THEREON.

WHEREAS, Article 9 of Title VIII of the Modesto Municipal Code imposes
specified Utility Users' Taxes on residents of the City of Modesto, and

WHEREAS, Section 8-2.912 of the Modesto Municipal Code provides a
method of collection of delinquent taxes through an assessment proceeding which
requires that the Council of the City of Modesto confirm a Notice of Assessment
which states the amount of delinquent utility users taxes and to set a public
hearing to consider said assessment, and

WHEREAS, a Notice of Assessment has been prepared by the Finance
Director showing that the following named person is delinquent in payment of
Utility User's Taxes in the amounts stated below:

Name: G. W. Everett

Address: 121 Sunset Avenue, Modesto, California

<u>Utility</u>	<u>Time Period</u>	<u>Amount</u>
Pacific Telephone Co.	August 1971 - March 1974	\$16.15
Pacific Gas & Electric	February 1972 - February 1973	5.82
		<hr/>
		\$21.97
	Penalty	5.00
		<hr/>
	Total assessment	\$26.96

NOW, THEREFORE, BE IT RESOLVED, by the Council of the City of Modesto:

1. That the Notice of Assessment submitted by the Finance Director, a copy of which is marked Exhibit "A" and attached hereto, is hereby confirmed, and
2. That August 12, 1974, at 7:35 P.M. in the Council Chambers, City Hall, 801 Eleventh Street, Modesto, California, is hereby set as the time and place for considering said assessments and hearing any objections filed in writing with the City Clerk prior to the time for said hearing, and
3. That the Finance Director is directed to give notice of said assessment and hearing in the manner required by Section 8-2.912 of the Modesto Municipal Code.

The foregoing resolution was introduced at a regular meeting of the Council of the City of Modesto held on the 22nd day of July, 1974, by Councilman Dunlap, who moved its adoption, which motion being duly seconded by Councilman Simon, was upon roll call carried and the resolution adopted by the following vote:

AYES: Councilmen: Dunlap, Elliott, Kullijian, Mensinger, Simon, Mayor Davies

NOES: Councilmen: None

ABSENT: Councilmen: Newton

ATTEST:

W. T. Chynoweth
W. T. CHYNOWETH, City Clerk

APPROVED AS TO FORM:

By

Elwyn L. Johnson
ELWYN L. JOHNSON, City Attorney


NOTICE OF ASSESSMENT

NOTICE IS HEREBY GIVEN that the City of Modesto will make an assessment for utility user's taxes and penalties which have not been paid or remitted by G. W. Everett for utility service at 121 Sunset. Such taxes (and penalties if applicable) are due in the following amounts for the specified time periods and utilities:


<u>Utility</u>	<u>Time Period</u>	<u>Amount</u>
Pacific Telephone Co.	August 1971 - March 1974	\$16.15
Pacific Gas & Electric	February 1972 - February 1973	<u>5.82</u>
		\$21.97
	Penalty	<u>5.00</u>
	Total assessment	\$26.97

Said assessment is payable on or before 5:00 P.M on August 12 1974 at the cashier's window of the Finance Department on the first floor of the City Hall, 801 Eleventh Street, Modesto, California.

A hearing to confirm or modify this NOTICE OF ASSESSMENT has been scheduled before the City Council of the City of Modesto at the Council Chambers, 801 Eleventh Street, Modesto, California, on August 12 1974, at 7:35 P.M. Any objection to this assessment must be filed in writing with the City Clerk prior to the time set for the hearing.



CHARLES V. BIRD
Finance Director

ATTEST: 

W. T. CHYNOWETH

MODESTO CITY COUNCIL
RESOLUTION NO. 74-614 A

A RESOLUTION CONFIRMING NOTICE OF ASSESSMENT OF UTILITY
USERS TAX AND SETTING A HEARING THEREON.

WHEREAS, Article 9 of Title VIII of the Modesto Municipal Code imposes
specified Utility Users' Taxes on residents of the City of Modesto, and

WHEREAS, Section 8-2.912 of the Modesto Municipal Code provides a
method of collection of delinquent taxes through an assessment proceeding which
requires that the Council of the City of Modesto confirm a Notice of Assessment
which states the amount of delinquent utility users taxes and to set a public
hearing to consider said assessment, and

WHEREAS, a Notice of Assessment has been prepared by the Finance
Director showing that the following named person is delinquent in payment of
Utility User's Taxes in the amounts stated below:

Name: F. E. Thomas

Address: 436 Oakshire Avenue, Modesto, California

<u>Utility</u>	<u>Time Period</u>	<u>Amount</u>
Del Este Water Co.	January 1971 - January 1974	\$ 3.43
Pacific Telephone Co.	February 1971 - February 1974	<u>3.49</u>
Total		\$ 6.92
Penalty		<u>5.00</u>
Total assessment		\$ 11.92

NOW, THEREFORE, BE IT RESOLVED, by the Council of the City of Modesto:

1. That the Notice of Assessment submitted by the Finance Director, a copy of which is marked Exhibit "A" and attached hereto, is hereby confirmed, and
2. That August 12, 1974, at 7.35 P.M. in the Council Chambers, City Hall, 601 Eleventh Street, Modesto, California, is hereby set as the time and place for considering said assessments and hearing any objections filed in writing with the City Clerk prior to the time for said hearing, and
3. That the Finance Director is directed to give notice of said assessment and hearing in the manner required by Section 8-2.912 of the Modesto Municipal Code.

The foregoing resolution was introduced at a regular meeting of the Council of the City of Modesto held on the 22nd day of July, 1974, by Councilman Dunlap, who moved its adoption, which motion being duly seconded by Councilman Simon, was upon roll call carried and the resolution adopted by the following vote:

AYES: Councilmen: Dunlap, Elliott, Kullijian, Mensinger, Simon, Mayor Davies

NOES: Councilmen: None

ABSENT: Councilmen: Newton

ATTEST:

W. T. Chynoweth
W. T. CHYNOWETH, City Clerk

APPROVED AS TO FORM:

By Elwyn L. Johnson
ELWYN L. JOHNSON, City Attorney

NOTICE OF ASSESSMENT

NOTICE IS HEREBY GIVEN that the City of Modesto will make an assessment for utility user's taxes and penalties which have not been paid or remitted by F. E. THOMAS for utility service at 436 Oakshire.

Such taxes (and penalties if applicable) are due in the following amounts for the specified time periods and utilities:

<u>Utility</u>	<u>Time Period</u>	<u>Amount</u>
Del Este Water Co.	January 1971 -January 1974	\$ 3.43
Pacific Telephone Co.	February 1971 - February 1974	<u>3.49</u>
Total		\$6.92
Penalty		<u>5.00</u>
Total assessment		\$11.92

Said assessment is payable on or before 5:00 P.M on August 12 19 74 at the cashier's window of the Finance Department on the first floor of the City Hall, 801 Eleventh Street, Modesto, California.

A hearing to confirm or modify this NOTICE OF ASSESSMENT has been scheduled before the City Council of the City of Modesto at the Council Chambers, 801 Eleventh Street, Modesto, California, on August 12 1974, at 7:35 P.M. Any objection to this assessment must be filed in writing with the City Clerk prior to the time set for the hearing.

Charles V. Bird

CHARLES V. BIRD
Finance Director

ATTEST: *W. T. Chynoweth*
W. T. CHYNOWETH
City Clerk

MODESTO CITY COUNCIL
RESOLUTION NO. 74-614 B

A RESOLUTION CONFIRMING NOTICE OF ASSESSMENT OF UTILITY
USERS TAX AND SETTING A HEARING THEREON.

WHEREAS, Article 9 of Title VIII of the Modesto Municipal Code imposes
specified Utility Users' Taxes on residents of the City of Modesto, and

WHEREAS, Section 8-2.912 of the Modesto Municipal Code provides a
method of collection of delinquent taxes through an assessment proceeding which
requires that the Council of the City of Modesto confirm a Notice of Assessment
which states the amount of delinquent utility users taxes and to set a public
hearing to consider said assessment, and

WHEREAS, a Notice of Assessment has been prepared by the Finance
Director showing that the following named person is delinquent in payment of
Utility User's Taxes in the amounts stated below:

Name: Jerry D. Hunt

Address: 908 Muriel Avenue, Modesto, California

<u>Utility</u>	<u>Time Period</u>	<u>Amount</u>
Del Este Water	June 1971 through March 1974	\$ 6.63
	Penalty	<u>5.00</u>
	Total assessment	\$11.63

NOW, THEREFORE, BE IT RESOLVED, by the Council of the City of Modesto:

1. That the Notice of Assessment submitted by the Finance Director, a copy of which is marked Exhibit "A" and attached hereto, is hereby confirmed, and
2. That August 12, 1974, at 7:35 P.M. in the Council Chambers, City Hall, 801 Eleventh Street, Modesto, California, is hereby set as the time and place for considering said assessments and hearing any objections filed in writing with the City Clerk prior to the time for said hearing, and
3. That the Finance Director is directed to give notice of said assessment and hearing in the manner required by Section 8-2.912 of the Modesto Municipal Code.

The foregoing resolution was introduced at a regular meeting of the Council of the City of Modesto held on the 22nd day of July, 1974, by Councilman Dunlap, who moved its adoption, which motion being duly seconded by Councilman Simon, was upon roll call carried and the resolution adopted by the following vote:

AYES: Councilmen: Dunlap, Elliott, Kullijian, Mensinger, Simon, Mayor Davies

NOES: Councilmen: None

ABSENT: Councilmen: Newton

ATTEST:

W. T. Chynoweth
W. T. CHYNOWETH, City Clerk

APPROVED AS TO FORM:

By Elwyn L. Johnson
ELWYN L. JOHNSON, City Attorney

NOTICE OF ASSESSMENT

NOTICE IS HEREBY GIVEN that the City of Modesto will make an assessment for utility user's taxes and penalties which have not been paid or remitted by Jerry D. Hunt for utility service at 908 Muriel.

Such taxes (and penalties if applicable) are due in the following amounts for the specified time periods and utilities:

<u>Utility</u>	<u>Time Period</u>	<u>Amount</u>
Del Este water	June 1971 through March 1974	\$6.63
	Penalty	<u>5.00</u>
	Total assessment	\$11.63

Said assessment is payable on or before 5:00 P.M on August 12 1974 at the cashier's window of the Finance Department on the first floor of the City Hall, 801 Eleventh Street, Modesto, California.

A hearing to confirm or modify this NOTICE OF ASSESSMENT has been scheduled before the City Council of the City of Modesto at the Council Chambers, 801 Eleventh Street, Modesto, California, on August 12 1974, at 7:35 P.M. Any objection to this assessment must be filed in writing with the City Clerk prior to the time set for the hearing.

Charles V. Bird
CHARLES V. BIRD
Finance Director

ATTEST: W. T. Chynoweth
W. T. CHYNOWETH
City Clerk

MODESTO CITY COUNCIL
RESOLUTION NO. 74-615

A RESOLUTION APPROVING RIGHT OF WAY AGREEMENT BETWEEN THE CITY OF MODESTO AND AUDEAN M. DE BROEKERT AND RICHARD A. MORRISON AND ACCEPTING GRANT DEED (Needham Street Widening)

BE IT HEREBY RESOLVED by the Council of the City of Modesto that the right of way agreement between the City of Modesto and Audean M. DeBroekert and Richard A. Morrison for the widening of Needham Street is hereby approved.

BE IT FURTHER RESOLVED that the City Manager and City Clerk are hereby authorized and directed to execute said right of way agreement on behalf of the City of Modesto and the City Clerk authorized to record said Grant Deed with the Recorder of Stanislaus County.

The foregoing resolution was introduced at a regular meeting of the Council of the City of Modesto held on the 22nd day of July, 1974, by Councilman Dunlap, who moved its adoption, which motion being duly seconded by Councilman Simon, was upon roll call carried and the resolution adopted by the following vote:

AYES: Councilmen: Dunlap, Elliott, Kullijian, Mensinger,
Simon, Mayor Davies
NOES: Councilmen: None
ABSENT: Councilmen: Newton

ATTEST: W. T. Chynoweth
W. T. CHYNOWETH, City Clerk

MODESTO CITY COUNCIL
RESOLUTION NO. 74-615A

A RESOLUTION ACCEPTING QUITCLAIM DEED FROM NEVILLE BROS. FOR THE
NEEDHAM STREET WIDENING PROJECT

BE IT RESOLVED by the Council of the City of Modesto that it
does hereby accept the Quitclaim Deed from Neville Bros. for the
Needham Street widening project.

The foregoing resolution was introduced at a regular meeting
of the Council of the City of Modesto held on the 22nd day of July,
1974, by Councilman Dunlap, who moved its adoption, which motion
being duly seconded by Councilman Simon, was upon roll call carried
and the resolution adopted by the following vote:

AYES: Councilmen: Dunlap, Elliott, Kullijian, Mensinger,
Simon, Mayor Davies

NOES: Councilmen: None

ABSENT: Councilmen: Newton

ATTEST:



W. T. CHYNOWETH, City Clerk

MODESTO CITY COUNCIL
RESOLUTION NO. 74-616

A RESOLUTION SETTING TIME AND PLACE FOR HEARING REQUEST OF MR. AND MRS. JOHN L. THOMPSON, 3501 NORTHAMPTON LANE, FOR AN ENCROACHMENT PERMIT TO ALLOW THE CONSTRUCTION OF A FENCE ON THE PUBLIC RIGHT OF WAY ADJACENT TO THE BACK OF AN EXISTING SIDEWALK

BE IT HEREBY RESOLVED by the Council of the City of Modesto that August 5, 1974 , at 4:05 P.M. in the Council Chambers, City Hall, 801 Eleventh Street, Modesto, California is hereby set as the time and place for consideration of request of Mr. and Mrs. John L. Thompson, 3501 Northampton Lane, for an encroachment permit to allow the construction of a fence on the public right of way adjacent to the back of an existing sidewalk.

The foregoing resolution was introduced at a regular meeting of the Council of the City of Modesto held on the 22nd day of July , 1974 , by Councilman Dunlap , who moved its adoption, which motion being duly seconded by Councilman Simon , was upon roll call carried and the resolution adopted by the following vote:

AYES: Councilmen: Dunlap, Elliott, Kullijian, Mensinger,
Simon, Mayor Davies

NOES: Councilmen: None

ABSENT: Councilmen: Newton

ATTEST:


W. T. CHYNOWETH, City Clerk

MODESTO CITY COUNCIL
RESOLUTION NO. 74-617

A RESOLUTION ACCEPTING IMPROVEMENTS IN GRANADA PARK NO. 4 SUBDIVISION AND AUTHORIZING RELEASE OF SUBDIVISION BONDS

WHEREAS, James E. Price and Melba L. Price, husband and wife, and Edward Johnson and Velma Johnson, husband and wife, individuals, have filed subdivision improvement bonds for faithful performance and labor and materials in the amount of \$121,200 and \$60,600 respectively to guarantee improvements in Granada Park No. 4 Subdivision; and

WHEREAS the Director of Public Works in a memorandum dated July 18, 1974, indicates that all work required by the subdivision agreement has been completed to the satisfaction of the Public Works Department; and

WHEREAS, the Director of Public Works has indicated that it would be in order for the City Council to accept the improvements in said subdivision as complete and authorize the City Clerk to file a notice of completion and release the bonds upon expiration of the statutory period.

NOW, THEREFORE, BE IT RESOLVED by the Council of the City of Modesto:

1. The improvements of Granada Park No. 4 Subdivision are hereby accepted.
2. The City Clerk is hereby authorized to release the bond for faithful performance in the amount of \$121,200 upon recordation of notice of completion.
3. The City Clerk is hereby authorized to release the bond for labor and materials in amount of \$60,600 upon expiration of the statutory period.

The foregoing resolution was introduced at a regular meeting of the Council of the City of Modesto held on the 22nd day of July, 1974, by Councilman Dunlap, who moved its adoption, which motion being duly seconded by Councilman Simon, was upon roll call carried and the resolution adopted by the following vote:

AYES:	Councilmen:	Dunlap, Elliott, Kullijian, Mensinger, Simon, Mayor Davies
NOES:	Councilmen:	None
ABSENT:	Councilmen:	None

ATTEST: 
W. T. CHYNOWETH, City Clerk

MODESTO CITY COUNCIL
RESOLUTION NO. 74-618

A RESOLUTION SETTING TIME AND PLACE FOR HEARING THE PLANNING COMMISSION RECOMMENDATION TO GRANT AN UNCLASSIFIED USE PERMIT TO THE FIRST CHURCH OF THE NAZARENE TO UTILIZE ITS EXISTING FACILITIES FOR A PRIVATE SCHOOL, GRADES k-8, TO SERVE AN ULTIMATE MAXIMUM ENROLLMENT OF 250 STUDENTS

BE IT HEREBY RESOLVED by the Council of the City of Modesto that August 5, 1974 , at 4:10 P.M. in the Council Chambers, City Hall, 801 Eleventh Street, Modesto, California is hereby set as the time and place for consideration of the Planning Commission recommendation to grant an unclassified use permit to the First Church of the Nazarene to utilize its existing facilities for a private shcool, Grades K-8, to serve an ultimate maximum enrollment of 250 students, property located between Briggsmore Avenue and St. Paul's Way east of Oakdale Road.

The foregoing resolution was introduced at a regular meeting of the Council of the City of Modesto held on the 22nd day of July , 1974 , by Councilman Dunlap , who moved its adoption, which motion being duly seconded by Councilman Simon , was upon roll call carried and the resolution adopted by the following vote:

AYES: Councilmen: Dunlap, Elliott, Kullijian, Mensinger, Simon, Mayor Davies
NOES: Councilmen: None
ABSENT: Councilmen: Newton

ATTEST:


W. T. CHYNOWETH, City Clerk

MODESTO CITY COUNCIL
RESOLUTION NO. 74-619

A RESOLUTION ACCEPTING GRANT DEED FROM GLENN W. BLIZZARD AND
EVANGELINE G. BLIZZARD FOR THE WIDENING OF NEEDHAM STREET
(Imperial Motel property at Needham and Nellie)

BE IT HEREBY RESOLVED by the Council of the City of Modesto
that it does accept the Grant Deed from Glenn W. Blizzard and
Evangeline G. Blizzard for the widening of Needham Street (Imperial
Motel property at Needham and Nellie).

BE IT FURTHER RESOLVED that the City Clerk is authorized to
record said Grant Deed with the Recorder of Stanislaus County.

The foregoing resolution was introduced at a regular meeting
of the Council of the City of Modesto held on the 22nd day of July,
1974, by Councilman Elliott, who moved its adoption, which motion
being duly seconded by Councilman Kullijian, was upon roll call
carried and the resolution adopted by the following vote:

AYES: Councilmen: Dunlap, Elliott, Kullijian, Mensinger,
Newton, Simon

NOES: Councilmen: None

ABSENT: Councilmen: Mayor Davies

ATTEST:



W. T. CHYNOWETH, City Clerk

MODESTO CITY COUNCIL
RESOLUTION NO. 74-620

A RESOLUTION APPROVING RIGHT OF WAY AGREEMENT BETWEEN THE CITY OF MODESTO AND IMPERIAL "400" NATIONAL, INC. AND ACCEPTING QUITCLAIM DEED (Needham Street Widening)

BE IT HEREBY RESOLVED by the Council of the City of Modesto that the right of way agreement between the City of Modesto and Imperial "400" National, Inc. for the widening of Needham Street is hereby approved.

BE IT FURTHER RESOLVED that the City Manager and City Clerk are hereby authorized and directed to execute said right of way agreement on behalf of the City of Modesto, and quitclaim deed is hereby accepted.

The foregoing resolution was introduced at a regular meeting of the Council of the City of Modesto held on the 22nd day of July, 1974, by Councilman Elliott, who moved its adoption, which motion being duly seconded by Councilman Kullijian, was upon roll call carried and the resolution adopted by the following vote:

AYES: Councilmen: Dunlap, Elliott, Kullijian, Mensinger,
Newton, Simon

NOES: Councilmen: None

ABSENT: Councilmen: Mayor Davies

ATTEST:


W. T. CHYNOWETH, City Clerk

MODESTO CITY COUNCIL
RESOLUTION NO. 74-621

A RESOLUTION APPROVING PLANS AND SPECIFICATIONS AND AUTHORIZING CALL FOR BIDS FOR REPLACEMENT OF STREET LIGHT CIRCUIT AT STATION NO. 7

BE IT HEREBY RESOLVED by the Council of the City of Modesto as follows:

SECTION 1. The plans and specifications for replacement of street light circuit at station No. 7 copies of which are on file, are hereby accepted and approved.


SECTION 2. The City Clerk is hereby authorized to call for public competitive sealed bids for the above named project, to be opened in the office of the City Clerk, 801 11th Street, in the City of Modesto, on August 20, 1974 at 10:00 A.M. and the City Clerk is hereby directed to give notice inviting such sealed bids in the time, form, and manner provided by law.

SECTION 3. After the bids are opened, they shall be tabulated and analyzed and a report submitted to the Council at its next regular meeting.

The foregoing resolution was introduced at a regular meeting of the Council of the City of Modesto held on the 5th day of August, 1974, by Councilman Dunlap, who moved its adoption, which motion being duly seconded by Councilman Elliott, was upon roll call carried and the resolution adopted by the following vote:

AYES:	Councilmen:	Dunlap, Elliott, Kullijian, Mensinger, Newton, Mayor Davies
NOES:	Councilmen:	None
ABSENT:	Councilmen:	Simon

ATTEST:


W. T. CHYNOWETH, City Clerk

MODESTO CITY COUNCIL
RESOLUTION NO. 74-622

A RESOLUTION ACCEPTING THE BID OF LAKESIDE TRUCK BODY CO. OF CALIFORNIA FOR AN ANIMAL CONTROL BODY WITH STAINLESS STEEL INTERIOR

WHEREAS, Resolution No. 74-553, adopted by the Council of the City of Modesto on July 8, 1974, approved the plans and specifications for the animal control body

and authorized the calling for bids, and

WHEREAS, the bids received for the animal control body

were opened at 2:00 P.M. on July 23, 1974 and later tabulated by the Director of Finance for the consideration of the Council, and

WHEREAS, the Director of Finance has recommended that the bid of Lakeside Truck Body Co. of California in the amount of \$4,605.70

be accepted as the lowest responsible bid.

NOW, THEREFORE, BE IT RESOLVED by the Council of the City of Modesto that the bid of Lakeside Truck Body Co. of California in the amount of \$4,605.70

be accepted and the execution of a contract for the completion of the project by the City's designated officials be authorized.


The foregoing resolution was introduced at a regular meeting of the Council of the City of Modesto held on the 5th day of August, 1974, by Councilman Dunlap, who moved its adoption, which motion being duly seconded by Councilman Elliott, was upon roll call carried and the resolution adopted by the following vote:

AYES: Councilmen: Dunlap, Elliott, Kullijian, Mensinger,
Newton, Mayor Davies

NOES: Councilmen: None

ABSENT: Councilmen: Simon

ATTEST:


W. T. CHYNOWETH, City Clerk

MODESTO CITY COUNCIL,
RESOLUTION NO. 74-623

A RESOLUTION APPROVING APPROPRIATION TRANSFER OF \$1,960 TO PROVIDE
ADDITIONAL FUNDS NEEDED FOR THE PURCHASE OF AN ANIMAL CONTROL BODY

BE IT RESOLVED by the Council of the City of Modesto that the
following appropriation transfer(s) are approved:

WORKING CAPITAL FUND (512)

FROM: Reserve (60-512)	\$1,960
TO: Cab/Cassis W/Pound Body (5453-48-512)	\$1,960

(It was reported to Council July 8, 1974, at the time of
the bid call, that bids were expected to exceed the estimate
of \$2,657, due to poor estimating and price increases. The
bid actually exceeded the estimate by \$1,960)

The foregoing resolution was introduced at a regular meeting of
the Council of the City of Modesto held on the 5th day of August,
1974, by Councilman Dunlap, who moved its adoption, which
motion being duly seconded by Councilman Elliott, was upon roll
call carried and the resolution adopted by the following vote:

AYES: Councilmen: Dunlap, Elliott, Kullijian, Mensinger,
Newton, Mayor Davies

NOES: Councilmen: None

ABSENT: Councilmen: Simon

ATTEST:


W. T. CHYNOWETH, City Clerk

MODESTO CITY COUNCIL
RESOLUTION NO. 74-624

A RESOLUTION ACCEPTING THE BID OF THE FLINTKOTE COMPANY FOR ASPHALT CON-
CRETE SURFACING OF VARIOUS RESIDENTIAL ALLEYS - PROJECT NO. 1

WHEREAS, Resolution No 74-525 , adopted by the Council of the
City of Modesto on July 1, 1974 , approved the plans and speci-
fications for the asphalt concrete surfacing of various residential
alleys - Project No. 1
and authorized the calling for bids, and

WHEREAS, the bids recieved for the asphalt concrete surfacing of
various residential alleys - Project No. 1
were opened at 10:10 A.M. on July 16, 1974 and later tabulated
by the Director of Public Works for the consideration of the Council,
and

WHEREAS, the Director of Public Works has recommended that
the bid of The Flintkote Company in the amount of \$24,586.10

be accepted as the lowest responsible bid.

NOW, THEREFORE, BE IT RESOLVED by the Council of the City of Modesto
that the bid of The Flintkote Company in the amount of \$24,586.10

be accepted and the execution of a contract for the completion of the
project by the City's designated officials be authorized.

The foregoing resolution was introduced at a regular meeting of
the Council of the City of Modesto held on the 5th day of August,
1974, by Councilman Dunlap , who moved its adoption, which motion
being duly seconded by Councilman Elliott , was upon roll call
carried and the resolution adopted by the following vote:

AYES: Councilmen: Dunlap, Elliott, Kullijian, Mensinger,
Newton, Mayor Davies

NOES: Councilmen: None

ABSENT: Councilmen: Simon

ATTEST:


W. T. CHYNOWETH, City Clerk

MODESTO CITY COUNCIL
RESOLUTION NO. 74-625

A RESOLUTION APPROVING PLANS AND SPECIFICATIONS AND AUTHORIZING CALL FOR BIDS FOR ASPHALT CONCRETE SURFACING VARIOUS RESIDENTIAL ALLEYS - PROJECT NO. 2

BE IT HEREBY RESOLVED by the Council of the City of Modesto as follows:

SECTION 1. The plans and specifications for Asphalt Concrete Surfacing Various Residential Alleys - Project No. 2 copies of which are on file, are hereby accepted and approved.

SECTION 2. The City Clerk is hereby authorized to call for public competitive sealed bids for the above named project, to be opened in the office of the City Clerk, 801 11th Street, in the City of Modesto, on August 20, 1974 at 10:10 A.M. and the City Clerk is hereby directed to give notice inviting such sealed bids in the time, form, and manner provided by law.

SECTION 3. After the bids are opened, they shall be tabulated and analyzed and a report submitted to the Council at its next regular meeting.

The foregoing resolution was introduced at a regular meeting of the Council of the City of Modesto held on the 5th day of August, 1974, by Councilman Dunlap, who moved its adoption, which motion being duly seconded by Councilman Elliott, was upon roll call carried and the resolution adopted by the following vote:

AYES: Councilmen: Dunlap, Elliott, Kullijian, Mensinger,
Newton, Mayor Davies
NOES: Councilmen: None
ABSENT: Councilmen: Simon

ATTEST: W. T. Chynoweth
W. T. CHYNOWETH, City Clerk

MODESTO CITY COUNCIL
RESOLUTION NO. 74-626

A RESOLUTION ACCEPTING THE CONSTRUCTION OF THE IMPROVEMENT OF PARADISE AVENUE-FRANKLIN TO FIRST (The Flintkote Company)

WHEREAS, a report has been filed by the Director of Public Works that the construction of Improvement of Paradise Avenue and "H" Street from Franklin Street to First Street has been completed by The Flintkote Company

in accordance with the contract agreement dated August 20, 1973.

NOW, THEREFORE, BE IT RESOLVED that the construction of Improvement of Paradise Avenue and "H" Street from Franklin Street to First St. be accepted from said contractor, The Flintkote Company

that notice of completion be filed with the Recorder of Stanislaus County and that payment of amounts due in the amount of \$159,116.85 as provided in the contract, be authorized.

The foregoing resolution was introduced at a regular meeting of the Council of the City of Modesto held on the 5th day of August, 1974, by Councilman Dunlap, who moved its adoption, which motion being duly seconded by Councilman Elliott, was upon roll call carried and the resolution adopted by the following vote:

AYES: Councilmen: Dunlap, Elliott, Kullijian, Mensinger, Newton, Mayor Davies

NOES: Councilmen: None

ABSENT: Councilmen: Simon

ATTEST:


W. T. CHYNOWETH, City Clerk

MODESTO CITY COUNCIL
RESOLUTION NO. 74-627

A RESOLUTION APPROVING PLANS AND SPECIFICATIONS AND AUTHORIZING CALL
FOR BIDS FOR FURNISHING ONE NEW TURF SWEEPER

BE IT HEREBY RESOLVED by the Council of the City of Modesto as follows:

SECTION 1. The plans and specifications for furnishing one new turf sweeper copies of which are on file, are hereby accepted and approved.

SECTION 2. The City Clerk is hereby authorized to call for public competitive sealed bids for the above named project, to be opened in the office of the City Clerk, 801 11th Street, in the City of Modesto, on August 20, 1974 at 2:00 P.M. and the City Clerk is hereby directed to give notice inviting such sealed bids in the time, form, and manner provided by law.

SECTION 3. After the bids are opened, they shall be tabulated and analyzed and a report submitted to the Council at its next regular meeting.

The foregoing resolution was introduced at a regular meeting of the Council of the City of Modesto held on the 5th day of August, 1974, by Councilman Dunlap, who moved its adoption, which motion being duly seconded by Councilman Elliott, was upon roll call carried and the resolution adopted by the following vote:

AYES: Councilmen: Dunlap, Elliott, Kullijian, Mensinger,
Newton, Mayor Davies

NOES: Councilmen: None

ABSENT: Councilmen: Simon

ATTEST: W. T. Chynoweth
W. T. CHYNOWETH, City Clerk

MODESTO CITY COUNCIL
RESOLUTION NO. 74-628

A RESOLUTION APPROVING PLANS AND SPECIFICATIONS AND AUTHORIZING CALL FOR BIDS FOR FURNISHING ONE REFUSE PACKER TRUCK FOR PARKS' USE

BE IT HEREBY RESOLVED by the Council of the City of Modesto as follows:

SECTION 1. The plans and specifications for furnishing one refuse packer truck for Parks' use copies of which are on file, are hereby accepted and approved.

SECTION 2. The City Clerk is hereby authorized to call for public competitive sealed bids for the above named project, to be opened in the office of the City Clerk, 801 11th Street, in the City of Modesto, on August 20, 1974 at 2:15 P.M. and the City Clerk is hereby directed to give notice inviting such sealed bids in the time, form, and manner provided by law.

SECTION 3. After the bids are opened, they shall be tabulated and analyzed and a report submitted to the Council at its next regular meeting.

The foregoing resolution was introduced at a regular meeting of the Council of the City of Modesto held on the 5th day of August, 1974, by Councilman Dunlap, who moved its adoption, which motion being duly seconded by Councilman Elliott, was upon roll call carried and the resolution adopted by the following vote:

AYES: Councilmen: Dunlap, Elliott, Kullijian, Mensinger,
Newton, Mayor Davies

NOES: Councilmen: None

ABSENT: Councilmen: Simon

ATTEST:


W. T. CHYNOWETH, City Clerk

MODESTO CITY COUNCIL
RESOLUTION NO. 74-629

A RESOLUTION APPROVING PLANS AND SPECIFICATIONS AND AUTHORIZING CALL FOR BIDS FOR THE IMPROVEMENT OF COFFEE ROAD FROM BRIGHTON AVE. TO BRIGGSMORE AVE.

BE IT HEREBY RESOLVED by the Council of the City of Modesto as follows:

SECTION 1. The plans and specifications for the Improvement of Coffee Road from Brighton Ave. to Briggsmore Ave. copies of which are on file, are hereby accepted and approved.

SECTION 2. The City Clerk is hereby authorized to call for public competitive sealed bids for the above named project, to be opened in the office of the City Clerk, 801 11th Street, in the City of Modesto, on August 27, 1974 at 10:10 A.M. and the City Clerk is hereby directed to give notice inviting such sealed bids in the time, form, and manner provided by law.

SECTION 3. After the bids are opened, they shall be tabulated and analyzed and a report submitted to the Council at its next regular meeting.

The foregoing resolution was introduced at a regular meeting of the Council of the City of Modesto held on the 5th day of August, 1974, by Councilman Dunlap, who moved its adoption, which motion being duly seconded by Councilman Elliott, was upon roll call carried and the resolution adopted by the following vote:

AYES: Councilmen: Dunlap, Elliott, Kullijian, Mensinger,
Newton, Mayor Davies

NOES: Councilmen: None

ABSENT: Councilmen: Simon

ATTEST:


W. T. CHYNOWETH, City Clerk

MODESTO CITY COUNCIL
RESOLUTION NO. 74-630

A RESOLUTION APPROVING PLANS AND SPECIFICATIONS AND AUTHORIZING CALL FOR BIDS FOR THE IMPROVEMENT OF NEEDHAM STREET FROM HACKBERRY AVE. TO NELLIE AVE.

BE IT HEREBY RESOLVED by the Council of the City of Modesto as follows:

SECTION 1. The plans and specifications for the Improvement of Needham Street from Hackberry Ave. to Nellie Ave.

copies of which are on file, are hereby accepted and approved.

SECTION 2. The City Clerk is hereby authorized to call for public competitive sealed bids for the above named project, to be opened in the office of the City Clerk, 801 11th Street, in the City of Modesto, on August 27, 1974 at 10:00 A.M. and the City Clerk is hereby directed to give notice inviting such sealed bids in the time, form, and manner provided by law.

SECTION 3. After the bids are opened, they shall be tabulated and analyzed and a report submitted to the Council at its next regular meeting.

The foregoing resolution was introduced at a regular meeting of the Council of the City of Modesto held on the 5th day of August, 1974, by Councilman Dunlap, who moved its adoption, which motion being duly seconded by Councilman Elliott, was upon roll call carried and the resolution adopted by the following vote:

AYES: Councilmen: Dunlap, Elliott, Kullijian, Mensinger,
Newton, Mayor Davies

NOES: Councilmen: None

ABSENT: Councilmen: Simon

ATTEST:


W. T. CHYNOWETH, City Clerk

MODESTO CITY COUNCIL
RESOLUTION NO. 74-631

A RESOLUTION ACCEPTING THE BID OF LEE WHITE PAVING COMPANY FOR IMPROVEMENTS ON SYLVAN AVENUE AT SYLVAN CLUB

WHEREAS, Resolution No. 74-572 , adopted by the Council of the City of Modesto on July 15, 1974 , approved the plans and specifications for the Improvements on Sylvan Avenue at the Sylvan Club

and authorized the calling for bids, and

WHEREAS, the bids recieved for the Improvements on Sylvan Ave. at the Sylvan Club were opened at 10:00 A.M. on July 30, 1974 and later tabulated by the Director of Public Works for the consideration of the Council, and

WHEREAS, the Director of Public Works has recommended that the bid of, Lee White Paving Co. in the amount of \$7,833.25

be accepted as the lowest responsible bid.

NOW, THEREFORE, BE IT RESOLVED by the Council of the City of Modesto that the bid of Lee White Paving Co. in the amount of \$7,833.25

be accepted and the execution of a contract for the completion of the project by the City's designated officials be authorized.

The foregoing resolution was introduced at a regular meeting of the Council of the City of Modesto held on the 5th day of August, 1974 , by Councilman Dunlap , who moved its adoption, which motion being duly seconded by Councilman Elliott , was upon roll call carried and the resolution adopted by the following vote:

AYES: Councilmen: Dunlap, Elliott, Kullijian, Mensinger,
Newton, Mayor Davies

NOES: Councilmen: None

ABSENT: Councilmen: Simon

ATTEST:


W. T. CHYNOWETH, City Clerk

MODESTO CITY COUNCIL
RESOLUTION NO. 74-632

A RESOLUTION WAIVING FORMAL BID PROCEDURE AND AUTHORIZING NEGOTIATED
PURCHASE OF A VACUJET SEWER CLEANER TRUCK

BE IT RESOLVED by the Council of the City of Modesto as
follows:

1. Waiver of formal bid procedure for purchase of one vacujet
truck
sewer cleaner/is hereby approved.
2. Negotiated purchase of the cab and chassis from Dow Hammond is
hereby authorized.
3. Negotiated purchase of the Myers-Sherman Vactor Vacujet sewer
cleaner is hereby authorized.


The foregoing resolution was introduced at a regular meeting
of the Council of the City of Modesto held on the 5th day of August,
1974, by Councilman Dunlap, who moved its adoption, which motion
being duly seconded by Councilman Elliott, was upon roll call carried
and the resolution adopted by the following vote:

AYES: Councilmen: Dunlap, Elliott, Kullijian, Mensinger,
Newton, Mayor Davies

NOES: Councilmen: None

ABSENT: Councilmen: Simon

ATTEST:


W. T. CHYNOWETH, City Clerk

MODESTO CITY COUNCIL
RESOLUTION NO. 74-633

A RESOLUTION OVERRULING ALL PROTESTS AGAINST THE ANNEXATION OF CERTAIN INHABITED TERRITORY TO THE CITY OF MODESTO KNOWN AS SHERWOOD FOREST ADDITION AND DECLARING THE INTENTION OF THE COUNCIL TO PROCEED WITH THE ANNEXATION OF SAID TERRITORY.

WHEREAS, by Resolution No. 74-550, adopted on July 1, 1974, the Council declared its intention to call a special election for the purpose of submitting to the electors residing within the hereinafter described territory the question whether or not said described territory should be annexed to said City of Modesto, and the property therein subjected to taxation after annexation equally with the property within the City, to pay the bonded indebtedness of the City of Modesto for the acquisition, construction or completion of municipal improvements outstanding or authorized at the date of the first publication of the notice of the election, and

WHEREAS, by said Resolution No. 74-550, the Council fixed the 22nd day of July, 1974, at the hour of 7:50 o'clock P.M., in the Council Chambers at the City Hall, located at 801 11th Street in the City of Modesto as the time and place for hearing protests against said annexation, and

WHEREAS, said hearing of protests against said annexation was held at said time and place and was then continued until the 5th day of August, 1974, at 4:00 o'clock P.M., in the Council Chambers at the City Hall, located at 801 11th Street in the City of Modesto, and

WHEREAS, the City Clerk has caused a copy of said Resolution No. 74-550 to be published in The Modesto Bee, a newspaper of general circulation, published in the City of Modesto, as required by Section 35119 of the Government Code, and

WHEREAS, the City Clerk has given notice to all persons legally entitled thereto, in the manner required by law, and

WHEREAS, notice has been duly given of said hearing and persons owning real property within such territory appeared at

said times and places to protest said annexation and written protests were filed against the annexation prior to the hour set for hearing objections to the election, and prior to the hour set for reconvening the continued hearing,

NOW, THEREFORE, BE IT RESOLVED by the Council of the City Modesto that it hereby overrules all of said protests against the proposed annexation of said Sherwood Forest Addition and hereby declares its intention to proceed with the annexation of said territory, which is more particularly described as attached hereto.

The foregoing resolution was introduced at a regular meeting of the Council of the City of Modesto held on the 5th day of August, 1974, by Councilman Elliott, who moved its adoption, which motion being duly seconded by Councilman Dunlap, was upon roll call carried and the resolution adopted by the following vote:

AYES: Councilmen: Dunlap, Elliott, Kullijian, Mensinger,
Newton, Mayor Davies

NOES: Councilmen: None

ABSENT: Councilmen: Simon

ATTEST:

W. T. Chynoweth
W. T. CHYNOWETH, City Clerk

(SEAL)

APPROVED AS TO FORM:

BY Elwyn L. Johnson
ELWYN L. JOHNSON, City Attorney

APPROVED AS TO DESCRIPTION:

BY Ross Campbell
Public Works Department

RHJ
8-7-74

All that real property in the State of California, County of Stanislaus, being a portion of the Southwest quarter of Section 9, Township 3 South, Range 9 East, Mount Diablo Base and Meridian, described as follows:

Beginning at a point on the existing City Limits as established by the Northwestern corner of the CLAREMONT NO. 2 ADDITION (275), as per description filed August 4, 1971, as Instrument 29023, Stanislaus County Records, said point also being the Southeastern corner of the McHENRY-SYLVAN ADDITION (276), as per description filed October 15, 1971, as Instrument 39501, Stanislaus County Records, said point also being the interior quarter section corner of said Section 9; thence along the existing City Limits on the Western line of said Addition (275) and the North-South quarter section line of Section 9, South $00^{\circ}46'00''$ East, 1480.10 feet, to the Northwestern corner of the CRESTWOOD TERRACE NO. 2 ADDITION (162), as per description filed March 24, 1964, as Instrument 11958, Stanislaus County Records; thence continuing along the existing City Limits on the Western line of said Addition (162) and said North-South quarter section line, South $00^{\circ}46'00''$ East, 1161.02 feet, to a point on the Northern line of the SHERWOOD MANOR ADDITION (94), as per description filed July 15, 1959, as Instrument 20526, Stanislaus County Records, said point also being the South quarter section corner of Section 9; thence along the existing City Limits on said Northern line of Addition (94), and the section line common to Sections 9 and 16, North $89^{\circ}30'00''$ West, 464.07 feet, to a point on the Eastern line of the HARTE TRACT ADDITION (223), as per description filed October 18, 1968, as Instrument 33012, Stanislaus County Records; thence continuing along the existing City Limits on said Eastern line of Addition (223), North $00^{\circ}39'30''$ West, 20.00 feet, to the Northeastern corner of Addition (223); thence continuing along the existing City Limits on the Northern line of Addition (223), said line being the Northern line of a public road known as Rumble Road, North $89^{\circ}30'00''$ West, 854.23 feet, to a point on an Eastern line of the CROCCO ADDITION (171), as per description filed March 17, 1965, as Instrument 10620, Stanislaus County Records; thence continuing along the existing City Limits on said Eastern line of Addition (171), said line being a Western line of SHERWOOD FOREST Subdivision, as per map filed August 13, 1956 in Volume 18 of Maps, Page 56, Stanislaus County Records, North $00^{\circ}47'00''$ West, 895.13 feet, to the Northeastern corner of Addition (171); thence along the existing City Limits on the Northern line of Addition (171) and a Southern line of said Sherwood Forest Subdivision, North $89^{\circ}23'20''$ West, 1129.00 feet, to a Southeastern corner of the McHENRY ADDITION (241), as per description filed October 9, 1969, as Instrument 33951, Stanislaus County Records; thence along the existing City Limits on an Eastern line of said Addition (241), North $00^{\circ}47'30''$ West, 395.50 feet, to a Northern line of said Addition (241), said line being the center line of a 60.00 foot public road known as Robin Hood Drive, said line also being a non-tangent curve from which point a radial line bears South $11^{\circ}42'15''$ West; thence along the existing City Limits on said curve concave to the South, having a Radius of 670.00 feet, a Central Angle of $11^{\circ}05'35''$, and an Arc Length of 129.72 feet; thence continuing along the existing City Limits on a Northern line of Addition (241) and said center line of Robin Hood Drive, North $89^{\circ}23'20''$ West, 61.11 feet, to the center line of a public road known as McHenry Avenue, said line also being the West line of Section 9; thence leaving the existing City Limits and along said West line, North $00^{\circ}47'30''$ West, 876.92 feet, to the Southeastern corner of the STANDIFORD ADDITION (264), as per description filed November 3, 1970, as Instrument 36118, Stanislaus County Records; thence along an Eastern line of said Addition (264) and continuing along said section line and center line of McHenry Avenue, North $00^{\circ}47'30''$ West, 448.44 feet, to the Northeastern corner of Addition (264), said point also being the Southwestern corner of the McHENRY-SYLVAN ADDITION (276), said point also being the West Quarter corner of said Section 9 and on the center line of a public road known as Sylvan Avenue, said line also being the East-West quarter section line of Section 9; thence along the Southern line of Addition (276), South $89^{\circ}17'04''$ East, 2638.17 feet, to the point of beginning, containing 130.279 Acres, more or less.

MODESTO CITY COUNCIL
RESOLUTION NO. 74-634

A RESOLUTION CALLING A SPECIAL ELECTION TO BE HELD ON THE 5TH DAY OF NOVEMBER, 1974, PERTAINING TO THE ANNEXATION OF SHERWOOD FOREST ADDITION TO THE CITY OF MODESTO.

WHEREAS, by Resolution No. 74-550, the Council of the City of Modesto declared its intention to call a special election in certain inhabited territory contiguous to said City for the purpose of submitting to the electors residing within the hereinafter described territory the question whether or not said described territory should be annexed to said City of Modesto and the property therein subjected to taxation after annexation equally with the property within the City, to pay the bonded indebtedness of the City of Modesto for the acquisition, construction or completion of municipal improvements outstanding or authorized at the date of the first publication of the notice of the election, and

WHEREAS, a copy of said resolution was published as required by law, and

WHEREAS, at a time not later than the hour set by said resolution for hearing objections to the proposed election, and the hour to which said hearing was continued, written protests were made by the owners of property in territory proposed to be annexed, and by Resolution No. 74-633 the Council overruled all of said protests and declared its intention to proceed with the annexation of said territory, and

WHEREAS, all proceedings have been had in accordance with said Resolution No. 74-550 and the Annexation Act of 1913, as amended, reference thereto hereby being made for further particulars,

NOW, THEREFORE, BE IT RESOLVED by the Council of the City of Modesto as follows:

SECTION 1. ELECTION CALLED. A special election is hereby called to be held on the 5th day of November, 1974, in the territory hereinafter described and proposed to be annexed to the City of Modesto, for the purpose of submitting to the qualified electors residing in said territory the question whether or not such territory

shall be annexed to, incorporated in, and made a part of said City of Modesto, and whether or not the property in said territory shall, after such annexation, be subjected to taxation after annexation equally with the property within the City of Modesto to pay the bonded indebtedness of the City of Modesto for the acquisition, construction or completion of municipal improvements outstanding or authorized at the date of the first publication of the notice of the election.

Said territory is described as set forth on Exhibit "A" attached hereto.

SECTION 2. TIME OF OPENING AND CLOSING OF POLLS. The polls at said special election shall be open at 7:00 o'clock A.M. of the day herein fixed for the holding of said special election and shall be kept open until 8:00 o'clock P.M. of the same day, when the polls shall be closed.

SECTION 3. FORM OF BALLOT. On the ballots to be used at said special election and on the voting machines used at said special election, in addition to any other matter required by law to be printed thereon, shall be printed the statement: "Shall the Sherwood Forest Addition be annexed to, incorporated in, and made a part of the City of Modesto, and the property therein be subjected to taxation after annexation equally with the property within the City to pay the bonded indebtedness of the City of Modesto for the acquisition, construction or completion of municipal improvements outstanding or authorized at the date of the first publication of the notice of the election?"

Where ballots are used, opposite the above-mentioned statement there shall be printed the words, "Yes" and "No", and to the right of each of these last two (2) words, there shall be a voting square. If an elector shall stamp a cross (+) in the voting square after the printed word "Yes", the vote of such elector shall be counted in favor of the annexation of said territory to the City of Modesto; and if an elector shall stamp a cross (+) in the voting square after the printed word "No", the vote of such elector shall be counted against such annexation.

Where voting machines are used at said special election, said voting machines shall be so arranged that any qualified elector may vote for the annexation of said territory to the City of Modesto by pulling down a voting pointer over the word "Yes" near the above-mentioned statement appearing on cardboard, paper or other material placed on the front of the machine, and pulling an operating lever, and said act shall constitute a vote for the annexation of said territory to the City of Modesto and may vote against the annexation of said territory to the City of Modesto by pulling down a voting pointer over the word "No" near the above-mentioned statement appearing on cardboard, paper or other material placed on the front of the machine, and pulling an operating lever, and said act shall constitute a vote against the annexation of said territory to the City of Modesto. Said voting machines and the preparation of the same shall comply in all respects with the provisions of the law.

In all particulars not herein recited, said special election shall be held in conformity, as near as may be, with the laws of the State of California concerning general elections, and the said Annexation Act of 1913, as amended.

SECTION 4. PRECINCTS AND CANVASS OF BALLOTS. Said special election shall be and is hereby consolidated with the State of California General Election to be held in Stanislaus County on the date of said special election hereby called, and the election precincts, polling places and voting booths in said territory shall in every case be the same, and there shall be only one set of election officers in each of said precincts; and the precincts, polling places and officers of election within said territory for said special election shall be the same as those selected or to be selected and designated by the Board of Supervisors of Stanislaus County for said State of California General Election and set forth or to be set forth in the notice of election officers and polling places for said General Election published or to be published by the County Clerk of said County, as required by law, to which notice reference is hereby specifically made for a

designation of the precincts, polling places and election officers for said special election hereby called. Only qualified voters in said territory shall be permitted to vote at said special election hereby called. The Board of Supervisors of Stanislaus County is authorized to canvass, or cause to be canvassed, the returns of said special election with respect to the votes cast in said territory and to certify the results to the Council.

At the next regular meeting of the Council occurring after the returns of said special election have been canvassed and the results thereof certified by the Board of Supervisors of Stanislaus County to the Council, or at a special meeting called thereafter for such purpose, the Council shall cause to be spread upon its minutes a statement of the results of said special election as ascertained by said canvass.

SECTION 5. SCHOOL DISTRICT BOUNDARIES. No change in school district boundaries shall be effected by reason of the annexation of the hereinabove described area to the City of Modesto.

SECTION 6. EFFECTIVE DATE OF ANNEXATION. If annexation of said territory is completed, it shall be a part of the City of Modesto for all purposes on January 1, 1975.

SECTION 7. NOTICE OF SAID SPECIAL ELECTION. The City Clerk shall cause a notice of said special election to be published as required by said Annexation Act of 1913, as amended, at least once a week during the four (4) weeks prior to the date of the special election in The Ceres Courier, a newspaper of general circulation, printed and published outside the City of Modesto but in the County of Stanislaus, State of California.

The foregoing resolution was introduced at a regular meeting of the Council of the City of Modesto held on the 5th day of August, 1974, by Councilman Elliott, who moved its adoption, which motion being duly seconded by Councilman Dunlap, was upon roll call carried and the resolution adopted by the following vote:

AYES: Councilmen: Dunlap, Elliott, Kullijian, Mensinger, Newton,
Mayor Davies
NOES: Councilmen: None
ABSENT: Councilmen: Simon

ATTEST: W. T. Chynoweth
W. T. CHYNOWETH, City Clerk

(SEAL)

APPROVED AS TO FORM:

BY Elwyn L. Johnson
ELWYN L. JOHNSON, City Attorney

APPROVED AS TO DESCRIPTION:

BY Ross Campbell
Public Works Department

Roll
8-7-74

SHERWOOD FOREST ADDITION

All that real property in the State of California, County of Stanislaus, being a portion of the Southwest quarter of Section 9, Township 3 South, Range 9 East, Mount Diablo Base and Meridian, described as follows:

Beginning at a point on the existing City Limits as established by the Northwestern corner of the CLAREMONT NO. 2 ADDITION (275), as per description filed August 4, 1971, as Instrument 29023, Stanislaus County Records, said point also being the Southeastern corner of the McHENRY-SYLVAN ADDITION (276), as per description filed October 15, 1971, as Instrument 39501, Stanislaus County Records, said point also being the interior quarter section corner of said Section 9; thence along the existing City Limits on the Western line of said Addition (275) and the North-South quarter section line of Section 9, South $00^{\circ}46'00''$ East, 1480.10 feet, to the Northwestern corner of the CRESTWOOD TERRACE NO. 2 ADDITION (162), as per description filed March 24, 1964, as Instrument 11958, Stanislaus County Records; thence continuing along the existing City Limits on the Western line of said Addition (162) and said North-South quarter section line, South $00^{\circ}46'00''$ East, 1161.02 feet, to a point on the Northern line of the SHERWOOD MANOR ADDITION (94), as per description filed July 15, 1959, as Instrument 20526, Stanislaus County Records, said point also being the South quarter section corner of Section 9; thence along the existing City Limits on said Northern line of Addition (94), and the section line common to Sections 9 and 16, North $89^{\circ}30'00''$ West, 464.07 feet, to a point on the Eastern line of the HARTE TRACT ADDITION (223), as per description filed October 18, 1968, as Instrument 33012, Stanislaus County Records; thence continuing along the existing City Limits on said Eastern line of Addition (223), North $00^{\circ}39'30''$ West, 20.00 feet, to the Northeastern corner of Addition (223); thence continuing along the existing City Limits on the Northern line of Addition (223), said line being the Northern line of a public road known as Rumble Road, North $89^{\circ}30'00''$ West, 854.23 feet, to a point on an Eastern line of the CROCCO ADDITION (171), as per description filed March 17, 1965, as Instrument 10620, Stanislaus County Records; thence continuing along the existing City Limits on said Eastern line of Addition (171), said line being a Western line of SHERWOOD FOREST Subdivision, as per map filed August 13, 1956 in Volume 18 of Maps, Page 56, Stanislaus County Records, North $00^{\circ}47'00''$ West, 895.13 feet, to the Northeastern corner of Addition (171); thence along the existing City Limits on the Northern line of Addition (171) and a Southern line of said Sherwood Forest Subdivision, North $89^{\circ}23'20''$ West, 1129.00 feet, to a Southeastern corner of the McHENRY ADDITION (241), as per description filed October 9, 1969, as Instrument 33951, Stanislaus County Records; thence along the existing City Limits on an Eastern line of said Addition (241), North $00^{\circ}47'30''$ West, 395.50 feet, to a Northern line of said Addition (241), said line being the center line of a 60.00 foot public road known as Robin Hood Drive, said line also being a non-tangent curve from which point a radial line bears South $11^{\circ}42'15''$ West; thence along the existing City Limits on said curve concave to the South, having a Radius of 670.00 feet, a Central Angle of $11^{\circ}05'35''$, and an Arc Length of 129.72 feet; thence continuing along the existing City Limits on a Northern line of Addition (241) and said center line of Robin Hood Drive, North $89^{\circ}23'20''$ West, 61.11 feet, to the center line of a public road known as McHenry Avenue, said line also being the West line of Section 9; thence leaving the existing City Limits and along said West line, North $00^{\circ}47'30''$ West, 876.92 feet, to the Southeastern corner of the STANDIFORD ADDITION (264), as per description filed November 3, 1970, as Instrument 36118, Stanislaus County Records; thence along an Eastern line of said Addition (264) and continuing along said section line and center line of McHenry Avenue, North $00^{\circ}47'30''$ West, 448.44 feet, to the Northeastern corner of Addition (264), said point also being the Southwestern corner of the McHENRY-SYLVAN ADDITION (276), said point also being the West Quarter corner of said Section 9 and on the center line of a public road known as Sylvan Avenue, said line also being the East-West quarter section line of Section 9; thence along the Southern line of Addition (276), South $89^{\circ}17'04''$ East, 2638.17 feet, to the point of beginning, containing 130.279 Acres, more or less.

CLERK'S CERTIFICATE

I, W. T. CHYNOWETH, City Clerk of the City of Modesto, California, do hereby certify that the foregoing is a full, true and correct copy of a resolution duly adopted at a regular meeting of the Council of said City duly and regularly held at the regular meeting place thereof on the 5th day of August, 1974, of which meeting all of the members of said Council had due notice and at which a majority thereof was present; that at said meeting said resolution was introduced by Councilman Elliott and read in full, and was thereupon, upon motion of Councilman Elliott, seconded by Councilman Dunlap, adopted by the following vote:


AYES: Councilmen: Dunlap, Elliott, Kullijian, Mensinger, Newton, Mayor Davies

NOES: Councilmen: None

ABSENT: Councilmen: Simon

That I have carefully compared the same with the original minutes of said meeting on file and of record in my office and that said resolution is a full, true and correct copy of the original resolution adopted at said meeting and entered in said minutes. That said resolution has not been amended, modified or rescinded since the date of its adoption and the same is now in full force and effect.

WITNESS my hand and the seal of said City of Modesto, this 6th day of August, 1974.



W. T. CHYNOWETH
City Clerk of the City of Modesto,
California.

MODESTO CITY COUNCIL
RESOLUTION NO. 74-635

A RESOLUTION OF THE COUNCIL OF THE CITY OF MODESTO REQUESTING THE BOARD OF SUPERVISORS OF STANISLAUS COUNTY TO PROVIDE FOR THE CONSOLIDATION OF A SPECIAL ELECTION WITH THE STATE OF CALIFORNIA GENERAL ELECTION TO BE HELD NOVEMBER 5, 1974. (SHERWOOD FOREST ADDITION)

WHEREAS, the Council of the City of Modesto, in Stanislaus County, State of California, has adopted a resolution calling a special election to be held on Tuesday, November 5, 1974, in certain inhabited territory contiguous to said City for the purpose of submitting to the qualified electors residing in said territory the question whether or not such territory shall be annexed to, incorporated in, and made a part of the City of Modesto, and

WHEREAS, said territory is designated as the Sherwood Forest Addition and is described as set forth on Exhibit "A" attached hereto, and

WHEREAS, a State of California General Election will be held on Tuesday, November 5, 1974, and it is the desire of said Council that said special election be consolidated with said General Election,

NOW, THEREFORE, BE IT RESOLVED by the Council of the City of Modesto as follows:

SECTION 1. Said special election shall be consolidated with the State of California General Election to be held on Tuesday, November 5, 1974, at which election shall be submitted to the qualified electors of said territory the following measure, to wit:

CITY OF MODESTO MEASURE			
MEASURE B	Shall the Sherwood Forest Addition	:	:
	be annexed to, incorporated in, and:	:	:
	made a part of the City of Modesto,:	:	:
	and the property therein be	:YES	:
	subjected to taxation after annexa-	:	:
	tion equally with the property	:	:
	within the City to pay the bonded	_____	:
	indebtedness of the City of Modesto:	:	:
	for the acquisition, construction	:	:
	or completion of municipal improve-	: NO	:
	ments outstanding or authorized at	:	:
	the date of the first publication	:	:
	of the notice of the election?	:	:

SECTION 2. The Board of Supervisors of Stanislaus County is hereby requested to order the consolidation of said special election with the State of California General Election to be held on Tuesday, November 5, 1974, in so far as said territory is concerned, and to further provide that within the territory affected by said order of consolidation, to wit, the Sherwood Forest Addition, the election precincts, polling places, voting booths and voting machines shall in every case be the same, and there shall be only one set of election officers in each of said precincts. Said measure shall be set forth on all ballots and on all voting machines to be used at said General Election in so far as the same is held within said territory. Said Board of Supervisors of Stanislaus County is further requested to order the County Clerk of Stanislaus County (i) to set forth on all sample ballots relating to said consolidated elections, to be mailed to the qualified electors of said territory, said measure hereinabove set forth, and to mail with said sample ballots to said electors printed copies of the text of said measure and the impartial analysis of said measure prepared by the Local Agency Formation Commission and printed copies of arguments (if any) for and against said measure, and (ii) to provide absent voter ballots for said General Election and said special election consolidated therewith for use by qualified electors of said territory who are entitled thereto, in the manner provided by law.

SECTION 3. Said Board of Supervisors of Stanislaus County is hereby further authorized to canvass, or cause to be canvassed, as provided by law, the returns of said special election with respect to the votes cast on said measure and to certify such canvass of the votes cast for and against said measure to this Council.

SECTION 4. The City Clerk is hereby authorized and directed to certify to the due adoption of this resolution and to transmit a copy hereof so certified to the Board of Supervisors of Stanislaus County and to file a copy hereof so certified with the County Clerk of Stanislaus County.

The foregoing resolution was introduced at a regular meeting of the Council of the City of Modesto held on the 5th day of August, 1974, by Councilman Elliott, who moved its adoption, which motion being duly seconded by Councilman Dunlap, was upon roll call carried and the resolution adopted by the following vote:

AYES: Councilmen: Dunlap, Elliott, Kullijian, Mensinger, Newton, Mayor Davies

NOES: Councilmen: None

ABSENT: Councilmen: Simon

ATTEST:

W. T. Chynoweth
W. T. CHYNOWETH, City Clerk

(SEAL)

APPROVED AS TO FORM:

BY Elwyn L. Johnson
ELWYN L. JOHNSON, City Attorney

APPROVED AS TO DESCRIPTION:

BY Roll Campbell
Public Works Department

Roll
8-3-74

All that real property in the State of California, County of Stanislaus, being a portion of the Southwest quarter of Section 9, Township 3 South, Range 9 East, Mount Diablo Base and Meridian, described as follows:

Beginning at a point on the existing City Limits as established by the Northwestern corner of the CLAREMONT NO. 2 ADDITION (275), as per description filed August 4, 1971, as Instrument 29023, Stanislaus County Records, said point also being the Southeastern corner of the McHENRY-SYLVAN ADDITION (276), as per description filed October 15, 1971, as Instrument 39501, Stanislaus County Records, said point also being the interior quarter section corner of said Section 9; thence along the existing City Limits on the Western line of said Addition (275) and the North-South quarter section line of Section 9, South 00°46'00" East, 1480.10 feet, to the Northwestern corner of the CRESTWOOD TERRACE NO. 2 ADDITION (162), as per description filed March 24, 1964, as Instrument 11958, Stanislaus County Records; thence continuing along the existing City Limits on the Western line of said Addition (162) and said North-South quarter section line, South 00°46'00" East, 1161.02 feet, to a point on the Northern line of the SHERWOOD MANOR ADDITION (94), as per description filed July 15, 1959, as Instrument 20526, Stanislaus County Records, said point also being the South quarter section corner of Section 9; thence along the existing City Limits on said Northern line of Addition (94), and the section line common to Sections 9 and 16, North 89°30'00" West, 464.07 feet, to a point on the Eastern line of the HARTE TRACT ADDITION (223), as per description filed October 18, 1968, as Instrument 33012, Stanislaus County Records; thence continuing along the existing City Limits on said Eastern line of Addition (223), North 00°39'30" West, 20.00 feet, to the Northeastern corner of Addition (223); thence continuing along the existing City Limits on the Northern line of Addition (223), said line being the Northern line of a public road known as Rumble Road, North 89°30'00" West, 854.23 feet, to a point on an Eastern line of the CROCCO ADDITION (171), as per description filed March 17, 1965, as Instrument 10620, Stanislaus County Records; thence continuing along the existing City Limits on said Eastern line of Addition (171), said line being a Western line of SHERWOOD FOREST Subdivision, as per map filed August 13, 1956 in Volume 18 of Maps, Page 56, Stanislaus County Records, North 00°47'00" West, 895.13 feet, to the Northeastern corner of Addition (171); thence along the existing City Limits on the Northern line of Addition (171) and a Southern line of said Sherwood Forest Subdivision, North 89°23'20" West, 1129.00 feet, to a Southeastern corner of the McHENRY ADDITION (241), as per description filed October 9, 1969, as Instrument 33951, Stanislaus County Records; thence along the existing City Limits on an Eastern line of said Addition (241), North 00°47'30" West, 395.50 feet, to a Northern line of said Addition (241), said line being the center line of a 60.00 foot public road known as Robin Hood Drive, said line also being a non-tangent curve from which point a radial line bears South 11°42'15" West; thence along the existing City Limits on said curve concave to the South, having a Radius of 670.00 feet, a Central Angle of 11°05'35", and an Arc Length of 129.72 feet; thence continuing along the existing City Limits on a Northern line of Addition (241) and said center line of Robin Hood Drive, North 89°23'20" West, 61.11 feet, to the center line of a public road known as McHenry Avenue, said line also being the West line of Section 9; thence leaving the existing City Limits and along said West line, North 00°47'30" West, 876.92 feet, to the Southeastern corner of the STANDIFORD ADDITION (264), as per description filed November 3, 1970, as Instrument 36118, Stanislaus County Records; thence along an Eastern line of said Addition (264) and continuing along said section line and center line of McHenry Avenue, North 00°47'30" West, 448.44 feet, to the Northeastern corner of Addition (264), said point also being the Southwestern corner of the McHENRY-SYLVAN ADDITION (276), said point also being the West Quarter corner of said Section 9 and on the center line of a public road known as Sylvan Avenue, said line also being the East-West quarter section line of Section 9; thence along the Southern line of Addition (276), South 89°17'04" East, 2638.17 feet, to the point of beginning, containing 130.279 Acres, more or less.

CLERK'S CERTIFICATE

I, W. T. CHYNOWETH, City Clerk of the City of Modesto, Stanislaus County, California, do hereby certify that the foregoing is a full, true and correct copy of a resolution duly adopted by the Council of said City at a regular meeting of said Council duly and regularly and legally held at the regular meeting place thereof on the 5th day of August, 1974, of which meeting all of the members of said Council had due notice and at which a majority thereof was present and acted; that at said meeting said resolution was introduced by Councilman Elliott, and read in full, and was thereupon, upon motion of Councilman Elliott, seconded by Councilman Dunlap, adopted by the following vote:


AYES: Councilmen: Dunlap, Elliott, Kullijian, Mensinger, Newton,
Mayor Davies

NOES: Councilmen: None

ABSENT: Councilmen: Simon

That I have carefully compared the same with the original minutes of said meeting on file and of record in my office and that said resolution is a full, true and correct copy of the original resolution adopted at said meeting and entered in said minutes. That said resolution has not been amended, modified or rescinded since the date of its adoption and the same is now in full force and effect.

WITNESS my hand and the seal of said City of Modesto, this 6th day of August, 1974.



W. T. CHYNOWETH
City Clerk of the City of Modesto,
California.

MODESTO CITY COUNCIL
RESOLUTION NO. 74-636

RE

A RESOLUTION/SETTING TIME AND PLACE FOR HEARING THE PLANNING COMMISSION RECOMMENDATION TO GRANT AN UNCLASSIFIED USE PERMIT TO THE FIRST CHURCH OF THE NAZARENE TO UTILIZE ITS EXISTING FACILITIES FOR A PRIVATE SCHOOL, GRADES K-8, TO SERVE AN ULTIMATE MAXIMUM ENROLLMENT OF 250 STUDENTS, AND RESCINDING RESOLUTION NO. 74-618

BE IT HEREBY RESOLVED by the Council of the City of Modesto that August 26, 1974, at 7:50 P.M. in the Council Chambers, City Hall, 801 Eleventh Street, Modesto, California is hereby^{re} set as the time and place for consideration of the Planning Commission recommendation to grant an unclassified use permit to the First Church of the Nazarene to utilize its existing facilities for a private school, Grades K-8, to serve an ultimate maximum enrollment of 250 students, property located between Briggsmore Avenue and St. Paul's Way east of Oakdale Road.

BE IT FURTHER RESOLVED, that Resolution No. 74-618 dated July 22, 1974, is hereby rescinded.

The foregoing resolution was introduced at a regular meeting of the Council of the City of Modesto held on the 5th day of August, 1974, by Councilman Dunlap, who moved its adoption, which motion being duly seconded by Councilman Elliott, was upon roll call carried and the resolution adopted by the following vote:

AYES: Councilmen: Dunlap, Elliott, Kullijian, Mensinger,
Newton, Mayor Davies

NOES: Councilmen: None

ABSENT: Councilmen: Simon

ATTEST:


W. T. CHYNOWETH, City Clerk

MODESTO CITY COUNCIL
RESOLUTION NO. 74-637

A RESOLUTION APPROVING AGREEMENT BETWEEN THE CITY OF MODESTO AND PAUL M. AND LIBERTY ZAGARIS FOR SEWER SERVICE TO PROPERTY OUTSIDE THE CITY AT 409 ROBIN HOOD DRIVE

BE IT HEREBY RESOLVED by the Council of the City of Modesto that the agreement between the City of Modesto and Paul M. and Liberty Zagaris for sewer service to property outside the City at 409 Robin Hood Dr. be, and it is hereby approved.

BE IT FURTHER RESOLVED that the execution of said agreement by the designated city officials be authorized.

The foregoing resolution was introduced at a regular meeting of the Council of the City of Modesto held on the 5th day of August, 1974, by Councilman Dunlap, who moved its adoption, which motion being duly seconded by Councilman Kullijian, was upon roll call carried and the resolution adopted by the following vote:

AYES:	Councilmen:	Dunlap, Elliott, Kullijian, Mensinger, Newton, Mayor Davies
NOES:	Councilmen:	None
ABSENT:	Councilmen:	Simon

ATTEST:


W. T. CHYNOWETH, City Clerk

MODESTO CITY COUNCIL
RESOLUTION NO. 74-638

A RESOLUTION APPROVING RIGHT OF WAY AGREEMENT BETWEEN THE CITY OF MODESTO AND MIKE AND PEGGY KOSICH AND ACCEPTING GRANT DEED (Widening of Coffee Road)

BE IT HEREBY RESOLVED by the Council of the City of Modesto that the right of way agreement between the City of Modesto and Mike and Peggy Kosich for the widening of Coffee Road is hereby approved.

BE IT FURTHER RESOLVED that the City Manager and City Clerk are hereby authorized and directed to execute said right of way agreement on behalf of the City of Modesto and the City Clerk authorized to record said Grant Deed with the Recorder of Stanislaus County.

The foregoing resolution was introduced at a regular meeting of the Council of the City of Modesto held on the 5th day of August, 1974, by Councilman Dunlap , who moved its adoption, which motion being duly seconded by Councilman Elliott , was upon roll call carried and the resolution adopted by the following vote:

AYES: Councilmen: Dunlap, Elliott, Kullijian, Mensinger,
Newton, Mayor Davies

NOES: Councilmen: None

ABSENT: Councilmen: Simon

ATTEST:


W. T. CHYNOWETH, City Clerk

MODESTO CITY COUNCIL
RESOLUTION NO. 74-639

A RESOLUTION APPROVING RIGHT OF WAY AGREEMENT BETWEEN THE CITY OF MODESTO AND JOHN V. AND VIRGINIA R. MARSHALL AND ACCEPTING GRANT DEED (Widening of Coffee Road)

BE IT HEREBY RESOLVED by the Council of the City of Modesto that the right of way agreement between the City of Modesto and John V. and Virginia R. Marshall/is hereby approved for the widening of coffee Road

BE IT FURTHER RESOLVED that the City Manager and City Clerk are hereby authorized and directed to execute said right of way agreement on behalf of the City of Modesto and the City Clerk authorized to record said Grant Deed with the Recorder of Stanislaus County.

The foregoing resolution was introduced at a regular meeting of the Council of the City of Modesto held on the 5th day of August, 1974, by Councilman Dunlap , who moved its adoption, which motion being duly seconded by Councilman Elliott , was upon roll call carried and the resolution adopted by the following vote:

AYES: Councilmen: Dunlap, Elliott, Kullijian, Mensinger, Newton, Mayor Davies

NOES: Councilmen: None

ABSENT: Councilmen: Simon

ATTEST:


W. T. CHYNOWETH, City Clerk

MODESTO CITY COUNCIL
RESOLUTION NO. 74-640

RESOLUTION SETTING A MILEAGE RATE OF 14¢ PER MILE FOR USE
OF PERSONAL CARS ON CITY BUSINESS

BE IT RESOLVED by the Council of the City of Modesto
that it hereby authorizes a mileage rate of 14¢ per mile
for use of personal cars on City of Modesto business,
effective August 6, 1974.

The foregoing resolution was introduced at a regular meet-
ing of the Council of the City of Modesto held on the 5th day
of August, 1974 by Councilman Dunlap, who moved its adoption,
which motion being duly seconded by Councilman Elliott, was
upon roll call carried and the resolution adopted by the
following vote:

AYES: Councilmen: Dunlap, Elliott, Kullijian, Mensinger,
Newton, Mayor Davies
NOES: Councilmen: None
ABSENT: Councilmen: Simon

ATTEST:



W. T. CHYNOWETH
City Clerk

MODESTO CITY COUNCIL
RESOLUTION NO. 74- 641

A RESOLUTION REVISING THE POSITION CLASSIFICATION PLAN FOR
THE CITY OF MODESTO.

WHEREAS, a Position Classification Plan was adopted by Resolution No.
67-66 pursuant to Rule 2 of the Personnel Rules and Regulations of the City of
Modesto, and

WHEREAS, the City Manager has recommended to the Council an amendment to
the Position Classification Plan, and

WHEREAS, Rule 2.2 of the City of Modesto Personnel Rules provides that
revisions to the classification plan shall be effective upon adoption by resolution
of the City Council,

NOW, THEREFORE, BE IT RESOLVED by the Council of the City of Modesto as
follows:

SECTION 1. The Position Classifications Plan of the City of Modesto is
hereby amended to create one new position as follows:

CLASSIFICATION CREATED

Microfilm and Graphics Technician

SECTION 2. The specifications for the classification created, as shown
on the attached Exhibit "A", which is hereby made a part of this resolution by
reference, are hereby approved and made a part of the Position Classification Plan.

The foregoing resolution was introduced at a regular meeting of the
Council of the City of Modesto held on the 5th day of August, 1974, by
Councilman Dunlap, who moved its adoption, which motion being duly
seconded by Councilman Elliott, was upon roll call carried and the
resolution adopted by the following vote:

AYES Councilmen: Dunlap, Elliott, Kullijian, Mensinger, Newton,
Mayor Davies
NOES: Councilmen: None
ABSENT: Councilmen: Simon

ATTEST:


W. T. CHYNOWETH, City Clerk

(SEAL)

APPROVED AS TO FORM:

By


ELWYN L. JOHNSON, City Attorney

Definition

Under direction, operates and maintains microfilm equipment; reviews and edits processed film; assists departments in preparing for microfilming; performs routine duplicating and graphic work as assigned and do related work as required.

Typical Tasks

Prepares files for microfilming; operates microfilm camera; works with film processor; edits and reviews processed film; operates other microfilm equipment including the readerprinter and reader filler; works with departments on microfilming processes and problems; files microfilm; assists in the destruction of filmed files; assists in other office assignments as directed including the operation of duplicating equipment, collating materials and doing graphic representations.

Employment Standards

Graduation from High School (GED accepted) and any combination of experience and training equivalent to one year of experience in a related area.

Desirable Qualifications

Knowledge of the microfilming processes and equipment; ability to perform routine maintenance on equipment; ability to understand and develop filming systems; knowledge of the techniques of drawing and drafting; experience operating a microfilm camera.

City of Modesto
1974

Exhibit "A"

MODESTO CITY COUNCIL
RESOLUTION NO. 74-642.

A RESOLUTION AMENDING EXHIBIT "B" OF RESOLUTION NO. 74-485 ENTITLED "A RESOLUTION ESTABLISHING SALARY SCHEDULES AND FIXING COMPENSATION FOR POSITIONS IN THE CITY SERVICE".

BE IT RESOLVED by the Council of the City of Modesto as follows:

SECTION 1. AMENDMENT TO RESOLUTION NO. 74-485. Exhibit "B" entitled "City of Modesto Alphabetical Listing of Classifications in City Service 1974-75" attached to Resolution No. 74-485, is hereby amended as shown on the amended Exhibit "B" entitled "City of Modesto Alphabetical Listing of Classifications in City Service 1974-75", which is attached hereto and made a part hereof as though set forth in full herein. Said amended Exhibit "B" adds the position of Microfilm and Graphics Technician, Range 13.


The foregoing resolution was introduced at a regular meeting of the Council of the City of Modesto held on the 5th day of August, 1974, by Councilman Dunlap, who moved its adoption, which motion being duly seconded by Councilman Elliott, was upon roll call carried and the resolution adopted by the following vote:

AYES: Councilmen: Dunlap, Elliott, Kullijian, Mensinger, Newton, Mayor Davies

NOES: Councilmen: None

SUBJECT: Councilmen: Simon

ATTEST:


W. T. CHYNOWETH, City Clerk

(SEAL)

APPROVED AS TO FORM:

By 
ELWYN L. JOHNSON, City Attorney

CLASSIFICATIONS IN CITY SERVICE

1974-75

(Effective 6-25-74, amended effective 7-9, 7-16, and 8-6-74)

Classification Title	Range No.	Classification Title	Range No.
Account Clerk	14.5	Electrician	23.5
Account Clerk, Intermediate	13	Electrician, Senior	24.5
Account Clerk, Junior	10	Engineering Aide	20.5
Account Clerk, Senior	18.5	Engineering Aide, Junior	17.5
Accountant	26	Engineering Aide, Principal	26
Accountant, Junior	22.5	Engineering Aide, Senior	23.5
Accountant, Senior	29	Equipment Mechanic	21.5
Airport Manager	27.5	Equipment Mechanic, Senior	22.5
Animal Control Officer	18.5	Equipment Serviceman	18.5
Assistant City Attorney	34		
Assistant City Clerk	20.5	Fire Chief	35.9
Assistant Dir. of Public Works	35	Fire Engineer	24.1
Assistant Fire Chief	32.1	Fire Lieutenant	26.1
Assistant Planner	26	Fireman	23.1
Assistant to City Manager/ Personnel Officer	31.6	Heavy Equipment Operator	20.5
Associate Civil Engineer	32		
Associate Planner	29	Industrial Waste Inspector	25
Battalion Chief	29.1	Janitor	14.5
Building Inspector	25	Junior Civil Engineer	26
Building Inspector, Senior	27		
Building Maintenance Foreman	22	Keypunch Operator	13
Chief Building Official	32	Laboratory Technician	20.5
Chief Electrician	27	Laborer	16.5
Chief of Police	36.9		
City Attorney	N/A	Microfilm and Graphics Technician	13
City Clerk and Auditor	30.7	Museum Supervisor	23.5
City Manager	N/A		
Civil Engineering Assistant	28	Office Services Clerk	16
Communications Dispatcher	19.5	Office Services Supervisor	19
Community Development and Human Affairs Coordinator/ Assistant to City Manager	28.5	Parks & Recreation Foreman	25
Construction Inspector	25	Parks & Recreation Leadman	22
		Parks & Recreation Supt.	30
		Parks Maintenance Man	18.5
		Parks Maintenance Mechanic	19.5
Data Processing Supervisor	22.5	Planning Aide	20.5
Deputy City Manager	39.6	Planning Aide, Junior	17.5
Director of Finance	36	Planning Aide, Senior	23.5
Director of Parking & Traffic	36.2	Police Captain	32.7
Director of Parks & Recreation	36	Police Lieutenant	29.7
Director of Planning	36.2		
Director of Public Works and City Engineer	39.6		

Exhibit "B"

<u>Classification Title</u>	<u>Range No.</u>
Police Property Clerk	17.5
Police Records Supervisor	25
Police Sergeant	27.7
Policeman	24.7
Policewoman	24.7
Property Agent	27
Public Services Inspector	25
Public Works Foreman	25
Public Works Leadman	22
Public Works Maintenance Man	18.5
Public Works Maintenance Mech.	19.5
Purchasing Officer	27.5
Recreation Supervisor	23.5
Secretary	18.5
Secretary to City Attorney	20.5
Secretary to City Manager	21.5
Senior Planner	32
Service Division Superintendent	28
Shop Foreman	25
Stenographer Clerk	14.5
Stenographer Clerk, Junior	11
Stores and Equipment Clerk	19.5
Stores Supervisor	22.5
Telephone Operator-Reception.	13
Traffic Painter	20.5
Tree Trimmer	20.5
Tree Trimmer Aide	19.5
Typist Clerk	13
Typist Clerk, Junior	10
Water Quality Control Foreman	25
Water Quality Control Oper. I	18.5
Water Quality Control Oper. II	21.5
Water Quality Control Supt.	32
Zoning Inspector	25

Total number of classifications
in City service - 106

MODESTO CITY COUNCIL,
RESOLUTION NO. 74-643

A RESOLUTION APPROVING APPROPRIATION TRANSFER OF \$171 TO PROVIDE FUNDS NEEDED TO COVER THE INCREASED PREMIUM COST FOR RENEWAL OF THE MUSEUM CONTENTS POLICY FOR ONE-YEAR PERIOD

BE IT RESOLVED by the Council of the City of Modesto that the following appropriation transfer(s) are approved:

GENERAL FUND (101)

FROM: General Reserve (60-101)	\$171.00
TO: Insurance Personal Property (417-29-101)	\$171.00

(To cover the increased premium cost for renewal of the Museum Contents policy for one-year period)

The foregoing resolution was introduced at a regular meeting of the Council of the City of Modesto held on the 5th day of August, 1974, by Councilman Dunlap, who moved its adoption, which motion being duly seconded by Councilman Elliott, was upon roll call carried and the resolution adopted by the following vote:

AYES: Councilmen: Dunlap, Elliott, Kullijian, Mensinger,
Newton, Mayor Davies

NOES: Councilmen: None

ABSENT: Councilmen: Simon

ATTEST:



W. T. CHYNOWETH, City Clerk

MODESTO CITY COUNCIL
RESOLUTION NO. 74-644

RESOLUTION APPROVING AGREEMENT BETWEEN THE CITY OF MODESTO AND JACK H. HERRON, ACCEPTING BILL OF SALE AND GRANT DEED FOR PURCHASE OF PROPERTY AT 621 ELEVENTH STREET

BE IT HEREBY RESOLVED by the Council of the City of Modesto as follows:

1. The agreement between the City of Modesto and Jack H. Herron for purchase of property at 621 Eleventh Street for \$81,800 is hereby approved.
2. The City Manager is hereby authorized to sign the purchase agreement.
3. The grant deed covering the real property with improvements thereon, is hereby accepted.
4. The Bill of Sale is hereby accepted.

The foregoing resolution was introduced at a regular meeting of the Council of the City of Modesto held on the 5th day of August, 1974 by Councilman Dunlap, who moved its adoption, which motion being duly seconded by Councilman Elliott, was upon roll call carried and the resolution adopted by the following vote:

AYES: Councilmen: Dunlap, Elliott, Kullijian, Mensinger,
Newton, Mayor Davies

NOES: Councilmen: None

ABSENT: Councilmen: Simon

ATTEST:


W. T. CHYNOWETH
City Clerk

MODESTO CITY COUNCIL
RESOLUTION NO. 74-645

A RESOLUTION APPROVING APPROPRIATION TRANSFER OF \$82,500 TO PROVIDE FUNDS NEEDED FOR THE PURCHASE OF THE FORMER HERRON'S GARAGE AND MACHINE SHOP

BE IT RESOLVED by the Council of the City of Modesto that the following appropriation transfer(s) are approved:

SPECIAL FUND FOR CAPITAL OUTLAYS (321)

FROM: General Reserve (60-321)	\$82,500
TO: Police Car Repair Shop (6550-41-321)	\$82,500

(To provide an amount for the purchase of the former Herron's Garage and Machine Shop for use as a police vehicle shop. The project had been scheduled for 1975-76)

The foregoing resolution was introduced at a regular meeting of the Council of the City of Modesto held on the 5th day of August, 1974, by Councilman Dunlap, who moved its adoption, which motion being duly seconded by Councilman Elliott, was upon roll call carried and the resolution adopted by the following vote:

AYES: Councilmen: Dunlap, Elliott, Kullijian, Mensinger, Newton, Mayor Davies
NOES: Councilmen: None
ABSENT: Councilmen: Simon

ATTEST:


W. T. CHYNOWETH, City Clerk

MODESTO CITY COUNCIL
RESOLUTION NO. 74-646

RENTAL

A RESOLUTION APPROVING/AGREEMENT BETWEEN THE CITY OF MODESTO AND
MR. JOSEPH SALETTA FOR USE OF CITY-OWNED UNOCCUPIED PREMISES AT
818 TENTH STREET

BE IT HEREBY RESOLVED by the Council of the City of Modesto
rental
that the/agreement between the City of Modesto and Mr. Joseph Saletta
for use of City-owned unoccupied premises at 818 Tenth Street (Rental
term is \$100 a month, in advance)
be, and it is hereby approved.

BE IT FURTHER RESOLVED that the execution of said/agreement
rental
by the designated city officials be authorized.

The foregoing resolution was introduced at a regular meeting
of the Council of the City of Modesto held on the 5th day of
August , 1974, by Councilman Dunlap , who moved its
adoption, which motion being duly seconded by Councilman Elliott ,
was upon roll call carried and the resolution adopted by the follow-
ing vote:

AYES: Councilmen: Dunlap, Elliott, Kullijian, Mensinger,
Newton, Mayor Davies
NOES: Councilmen: None
ABSENT: Councilmen: Simon

ATTEST:


W. T. CHYNOWETH, City Clerk

MODESTO CITY COUNCIL
RESOLUTION NO. 74-647

A RESOLUTION GRANTING A REVOCABLE ENCROACHMENT PERMIT TO KNUDSEN FOOD PRODUCTS TO PERMIT CONSTRUCTION OF AN OVERHEAD CONVEYOR ACROSS A PORTION OF THE PUBLIC ALLEY BETWEEN E AND F STREETS, BLOCK 52

WHEREAS, Knudsen Food Products, Modesto, California, has requested permission to construct an overhead conveyor across a portion of the public alley between E and F Streets, Block 52; and

WHEREAS, the Director of Public Works in a memorandum dated August 1, 1974, has recommended that an encroachment permit be granted for the overhead conveyor, subject to certain conditions.

NOW, THEREFORE, BE IT RESOLVED by the Council of the City of Modesto as follows:

1. Permittee, his successors and assigns, during the term of this permit, shall indemnify and hold the City harmless from any and all damages, costs and charges of any kind or character arising out of or relating thereto or in any way connected with the exercise of the rights granted by this permit.
2. Insurance in the amount of \$100,000/\$300,000 public liability and \$25,000 property damage to cover the liability assumed by this permit shall be posted with the City Clerk.
3. City Council reserves the right to revoke this encroachment permit at any time.
4. The City Clerk shall furnish permittee with a copy of this resolution. Permittee shall have ten days from and after the granting of this permit within which to file written acceptance of this permit and no right shall be conferred hereby until said acceptance is filed.


The foregoing resolution was introduced at a regular meeting of the Council of the City of Modesto held on the 5th day of August, 1974, by Councilman Elliott, who moved its adoption, which motion being duly seconded by Councilman Dunlap, was upon roll call carried and the resolution adopted by the following vote:

AYES: Councilmen: Dunlap, Elliott, Kullijian, Mensinger,
Mayor Davies

NOES: Councilmen: None

ABSENT: Councilmen: Newton, Simon

ATTEST:


W. T. CHYNOWETH, City Clerk

MODESTO CITY COUNCIL
RESOLUTION NO. 74-648

A RESOLUTION ACCEPTING IMPROVEMENTS IN SONOMA GARDENS SUBDIVISION
AND AUTHORIZING RELEASE OF SUBDIVISION BONDS

WHEREAS, A.I.S. Development Corporation, a California corporation, has filed subdivision improvements bonds for faithful performance and labor and materials in the amount of \$156,800 and \$78,400 respectively to guarantee improvements in Sonoma Gardens Subdivision; and

WHEREAS, the Director of Public Works in a memorandum dated July 31, 1974, indicates that all work required by the subdivision agreement has been completed to the satisfaction of the Public Works Department; and

WHEREAS, the Director of Public Works has indicated that it would be in order for the City Council to accept the improvements in said subdivision as complete and authorize the City Clerk to file a notice of completion and release the bonds upon expiration of the statutory period.

NOW, THEREFORE, BE IT RESOLVED by the Council of the City of Modesto:

1. The improvements of Sonoma Gardens Subdivision are hereby accepted.
2. The City Clerk is hereby authorized to release the bond for faithful performance in the amount of \$156,800 upon recordation of notice of completion,
3. The City Clerk is hereby authorized to release the bond for labor and materials in amount of \$78,400 upon expiration of the statutory period.

The foregoing resolution was introduced at a regular meeting of the Council of the City of Modesto held on the 5th day of August, 1974, by Councilman Dunlap , who moved its adoption, which motion being duly seconded by Councilman Elliott , was upon roll call carried and the resolution adopted by the following vote:

AYES:	Councilmen:	Dunlap, Elliott, Kullijian, Mensinger, Newton, Mayor Davies
NOES:	Councilmen:	None
ABSENT:	Councilmen:	Simon

ATTEST:


W. T. CHYNOWETH, City Clerk

MODESTO CITY COUNCIL
RESOLUTION NO. 74-649

RESOLUTION APPROVING WAIVER OF FORMAL BID PROCEDURE AND
AUTHORIZING PURCHASE OF USED BUS BY NEGOTIATION AT A COST
NOT TO EXCEED \$3,000

BE IT RESOLVED by the Council of the City of Modesto
as follows:

1. Waiver of formal bid procedure as provided by Municipal Code Section 8-3.07 to permit the negotiated purchase of a used bus is hereby authorized.
2. The negotiated purchase of a used bus at a cost not to exceed \$3,000 is hereby authorized.

The foregoing resolution was introduced at a regular meeting of the Council of the City of Modesto held on the 5th day of August, 1974 by Councilman Kullijian, who moved its adoption, which motion being duly seconded by Councilman Mensinger, was upon roll call carried and the resolution adopted by the following vote:

AYES: Councilmen: Dunlap, Elliott, Kullijian, Mensinger,
Newton, Mayor Davies

NOES: Councilmen: None

ABSENT: Councilmen: Simon

ATTEST:



W. T. CHYNOWETH
City Clerk

MODESTO CITY COUNCIL
RESOLUTION NO. 74-650

A RESOLUTION APPROVING APPROPRIATION TRANSFER OF \$3,000 TO PROVIDE FUNDS FOR THE PURCHASE AND RECONDITIONING OF A USED BUS

BE IT RESOLVED by the Council of the City of Modesto that the following appropriation transfer(s) are approved:

SERVICE WORKING CAPITAL FUND (512)

FROM: General Reserve (60-512)	\$3,000
TO: Bus, used (5438-48-512)	\$3,000

(To provide for the purchase and reconditioning of a used bus)

The foregoing resolution was introduced at a regular meeting of the Council of the City of Modesto held on the 5th day of August, 1974, by Councilman Kullijian, who moved its adoption, which motion being duly seconded by Councilman Mensinger, was upon roll call carried and the resolution adopted by the following vote:

AYES:	Councilmen:	Dunlap, Elliott, Kullijian, Mensinger, Newton, Mayor Davies
NOES:	Councilmen:	None
ABSENT:	Councilmen:	Simon

ATTEST:


W. T. CHYNOWETH, City Clerk

MODESTO CITY COUNCIL
RESOLUTION NO. 74-651

A RESOLUTION ADOPTING AMENDED LAND USE AND CIRCULATION ELEMENTS TO THE MODESTO URBAN AREA GENERAL PLAN; CERTIFYING COPIES THEREOF TO THE BOARD OF SUPERVISORS OF THE COUNTY OF STANISLAUS AND TO THE CITY COUNCILS OF THE CITIES OF CERES AND RIVERBANK; CERTIFYING THE FINAL ENVIRONMENTAL IMPACT REPORT AND DIRECTING STAFF TO FILE AN ENVIRONMENTAL NOTICE OF DETERMINATION REGARDING SAID ELEMENTS.

WHEREAS, pursuant to the provisions of the Government Code of the State of California, the Modesto City Planning Commission is charged with the responsibility of recommending to the City Council a comprehensive, long-term general plan for the physical development of the city and land outside its boundaries which, in the Commission's judgment, bears relating to its planning, and

WHEREAS, a General Plan for the City of Modesto entitled "Modesto-Ceres-Empire Area General Plan," was recommended by the Modesto City Planning Commission and adopted by the Council of the City of Modesto by Resolution No. 59-33 on January 23, 1959, and

WHEREAS, thereafter the Planning Commission of the City of Modesto determined and found that amendments to said adopted General Plan of the City of Modesto and surrounding urban area were in the public interest, and said General Plan was amended by Modesto City Council Resolutions:

- No. 65-695, adopted on December 27, 1965, (Land Use, Public Facilities, and Circulation)
- No. 70-235, adopted on March 16, 1970, (Housing Element, Phase #1)
- No. 72-1042, adopted on October 2, 1972, (Interim Open Space Plan)
- No. 73-671, adopted on August 6, 1973, (Open Space and Recreation Elements)

WHEREAS, the Planning Commission of the City of Modesto has determined and found that amended Land Use and Circulation Elements to the adopted General Plan of the City of Modesto and surrounding urban area are in the public interest, and

WHEREAS, the Planning Commission held a public hearing on April 16, 1974, on its recommendations and amendments and on a Final Environmental Impact Report on said amendments, and

WHEREAS, the Planning Commission by Resolution No. 74-60, adopted on April 16, 1974, has approved and recommended to the City Council amended Land Use and Circulation Elements to the Modesto Urban Area General Plan, and

WHEREAS, the City Council held a public hearing on said amendments, as approved and recommended by the Planning Commission, and on the Final Environmental

Impact Report on said amendments on July 8, 1974, at 7:35 p.m. in the Council Chambers, in City Hall, Modesto, California, as required by law, and

WHEREAS, the Council, after considering said proposed Land Use and Circulation Elements, requested the Planning Commission to clarify certain portions thereof as approved and recommended by the Planning Commission, and

WHEREAS, the Planning Commission by Resolution No. 74-120, adopted on July 16, 1974, reaffirmed its position taken in Resolution No. 74-60 with certain modifications and clarifications, to wit:

- 1) That the dwelling unit density range for low density housing in the residential area standards be changed from "3 to 7 dwelling units per acre" to "3 to 10 dwelling units per acre"; and
- 2) That the typical zoning for low density housing, in the text and on the prototype plan be changed from "R-1" to "R-1 or P-D".
- 3) That the urban reserve area shown on the General Plan Map and labeled "College West" neighborhood be deleted from the urban reserve section of the plan and be redesignated "agriculture"; and

WHEREAS, the City Council considered the Commission's response to its request for said clarifications at the Council's regular meeting on August 5, 1974,

NOW, THEREFORE, BE IT RESOLVED by the Council of the City of Modesto that it does hereby adopt amended Land Use and Circulation Elements to the Modesto Urban Area General Plan, including the map, entitled "Land Use and Circulation Elements, Modesto Urban Area General Plan, August 1974", all as approved and recommended by the Planning Commission, copies of which are on file in the office of the Director of Planning and in the office of the City Clerk, and which by this reference are hereby made a part hereof as though set forth in full herein.

BE IT FURTHER RESOLVED by the Council that said amended Land Use and Circulation Elements to the Modesto Urban Area General Plan supersede the land use and circulation portions of the Modesto Urban Area General Plan as adopted in December 1965 by City Council Resolution No. 65-695.

BE IT FURTHER RESOLVED by the Council that the City Clerk is hereby directed to certify a copy of said amended Land Use and Circulation Elements to the Modesto Urban Area General Plan to the Board of Supervisors of the County of Stanislaus, the City Council of the City of Ceres, and the City Council of the City of Riverbank.

BE IT FURTHER RESOLVED by the Council that it does hereby certify that that certain document entitled "Final Environmental Impact Report, Land Use and Circulation Elements, Modesto Urban Area General Plan (73-145)", dated March 1974 complies with the California Environmental Quality Act and the state and city guidelines implementing said act, and that the Council has reviewed and considered the information contained in

said document.

BE IT FURTHER RESOLVED by the Council that the Director of Planning of the City of Modesto is hereby directed to file or cause to be filed with the Stanislaus County Clerk a Notice of Determination in regard to the Environmental Impact of the adoption of said amended Land Use and Circulation Elements to the Modesto Urban Area General Plan.

The foregoing resolution was introduced at a regular meeting of the Council of the City of Modesto held on the 5th day of August, 1974, by Councilman Dunlap, who moved its adoption, which motion being duly seconded by Councilman Newton, was upon roll call carried and the resolution adopted by the following vote:

AYES: Councilmen: Dunlap, Elliott, Kullijian, Mensinger, Newton, Mayor Davies
NOES: Councilmen: None
ABSENT: Councilmen: Simon

ATTEST: W. T. Chynoweth
W. T. CHYNOWETH, City Clerk

(SEAL)

APPROVED AS TO FORM:

By Elwyn L. Johnson
ELWYN L. JOHNSON, City Attorney

MODESTO CITY COUNCIL
RESOLUTION NO. 74-652

A RESOLUTION SETTING THE TIME AND PLACE FOR A PUBLIC HEARING BEFORE THE COUNCIL OF THE CITY OF MODESTO ON A PROPOSED AMENDMENT TO SECTIONS 19-3-9 AND 30-3-9 OF THE ZONING MAP IN ORDER TO MAKE ZONING CONSISTENT WITH THE MODESTO URBAN AREA GENERAL PLAN (Planning Commission Initiated)

WHEREAS, the Modesto City Planning Commission held a public hearing on July 16, 1974, in the Council Chambers, City Hall, for the purpose of considering an amendment to Sections 19-3-9 and 30-3-9 of the Zoning Map to rezone and prezone property located in the Blue Gum, Carpenter and Kansas Area, south of Blue Gum, east of Carpenter and on both sides of Kansas
~~the following described property:~~

and

WHEREAS, the said Planning Commission after hearing evidence both oral and documentary on the proposed amendment, adopted Resolution No. 74-121 recommending to the Council that rezoning of the property described above is required by public necessity, convenience and general welfare;

NOW, THEREFORE, BE IT RESOLVED by the Council of the City of Modesto that a public hearing on the proposed amendment to Sections 19-3-9 / ^{and 30-3-9} of the Zoning Map be set for September 10, 1974 at 7:30 P.M. in the Council Chambers, City Hall, 801 11th Street, Modesto, California, to consider the proposed rezoning/^{and pre zoning} as recommended by the Modesto City Planning Commission.


The foregoing resolution was introduced at a regular meeting of the Council of the City of Modesto held on the 5th day of August, 1974, by Councilman Dunlap, who moved its adoption, which motion being duly seconded by Councilman Elliott, was upon roll call carried and the resolution adopted by the following vote:

AYES: Councilmen: Dunlap, Elliott, Kullijian, Mensinger,
Newton, Mayor Davies

NOES: Councilmen: None

ABSENT: Councilmen: Simon

ATTEST:


W. T. CHYNOWETH, City Clerk

MODESTO CITY COUNCIL
RESOLUTION NO. 74-653

A RESOLUTION SETTING TIME AND PLACE FOR HEARING APPEAL TO DECISION OF PLANNING DENYING PREZONING TO INDUSTRIAL AND COMMERCIAL ZONING IN KANSAS, LONE PALM AND RENO AVENUE AREAS (FONNIE BARTHOLOMEW)

BE IT HEREBY RESOLVED by the Council of the City of Modesto that Tuesday, September 10, ¹⁹⁷⁴ at 7:30 P.M. in the Council Chambers, City Hall, 801 Eleventh Street, Modesto, California is hereby set as the time and place for consideration of an appeal to the decision of the planning commission denying prezoning to industrial and commercial zoning in the Kansas, Lone Palm and Reno Avenue areas. (specific areas shown in sketch in office of City Clerk)

The foregoing resolution was introduced at a regular meeting of the Council of the City of Modesto held on the 5th day of August , 1974, by Councilman Dunlap , who moved its adoption, which motion being duly seconded by Councilman Elliott , was upon roll call carried and the resolution adopted by the following vote:

AYES: Councilmen: Dunlap, Elliott, Kullijian, Mensinger, Newton, Mayor Davies

NOES: Councilmen: None

ABSENT: Councilmen: Simon

ATTEST:

W. T. Chynoweth
W. T. CHYNOWETH, City Clerk

MODESTO CITY COUNCIL
RESOLUTION NO. 74-654

A RESOLUTION SETTING THE TIME AND PLACE FOR A PUBLIC HEARING BEFORE THE COUNCIL OF THE CITY OF MODESTO ON A PROPOSED AMENDMENT TO SECTION 9-3-9 OF THE ZONING MAP TO MAKE THE ZONING CONSISTENT WITH THE MODESTO URBAN AREA GENERAL PLAN (Planning Commission Initiated)

WHEREAS, the Modesto City Planning Commission held a public hearing on July 16, 1974, in the Council Chambers, City Hall, for the purpose of considering an amendment to Section 9-3-9 of the Zoning Map to rezone from R-3 to H-1 property located at the southeast corner of McHenry Ave. and Robin Hood Drive

~~the following described property~~

and

WHEREAS, the said Planning Commission after hearing evidence both oral and documentary on the proposed amendment, adopted Resolution No. 74-123 recommending to the Council that rezoning of the property described above is required by public necessity, convenience and general welfare;

NOW, THEREFORE, BE IT RESOLVED by the Council of the City of Modesto that a public hearing on the proposed amendment to Section 9-3-9 of the Zoning Map be set for August 26, 1974 at 7:40 P.M. in the Council Chambers, City Hall, 801 11th Street, Modesto, California, to consider the proposed rezoning as recommended by the Modesto City Planning Commission.

The foregoing resolution was introduced at a regular meeting of the Council of the City of Modesto held on the 5th day of August, 1974, by Councilman Dunlap, who moved its adoption, which motion being duly seconded by Councilman Elliott, was upon roll call carried and the resolution adopted by the following vote:

AYES: Councilmen: Dunlap, Elliott, Kullijian, Mensinger,
Newton, Mayor Davies

NOES: Councilmen: None

ABSENT: Councilmen: Simon

ATTEST:


W. T. CHYNOWETH, City Clerk

MODESTO CITY COUNCIL
RESOLUTION NO. 74-655

A RESOLUTION SETTING THE TIME AND PLACE FOR A PUBLIC HEARING BEFORE THE COUNCIL OF THE CITY OF MODESTO ON A PROPOSED AMENDMENT TO SECTIONS 16-3-9 AND 17-3-9 OF THE ZONING MAP IN ORDER TO MAKE THE ZONING CONSISTENT WITH THE MODESTO URBAN AREA GENERAL PLAN (Planning Commission Initiated)

WHEREAS, the Modesto City Planning Commission held a public hearing on July 16, 1974, in the Council Chambers, City Hall, for the purpose of considering an amendment to Sections 16-3-9 and 17-3-9 of the Zoning Map to rezone from C-2 to H-1 all C-2 property between Briggsmore Ave. and Bowen Avenue on both sides of McHenry Avenue

~~the following described property:~~

and

WHEREAS, the said Planning Commission after hearing evidence both oral and documentary on the proposed amendment, adopted Resolution No. 74-122 recommending to the Council that rezoning of the property described above is required by public necessity, convenience and general welfare;

NOW, THEREFORE, BE IT RESOLVED by the Council of the City of Modesto that a public hearing on the proposed amendment to Sections 16-3-9 / ^{and 17-3-9} of the Zoning Map be set for August 26, 1974 at 7:35 P.M. in the Council Chambers, City Hall, 801 11th Street, Modesto, California, to consider the proposed rezoning as recommended by the Modesto City Planning Commission.

The foregoing resolution was introduced at a regular meeting of the Council of the City of Modesto held on the 5th day of August, 1974, by Councilman Dunlap, who moved its adoption, which motion being duly seconded by Councilman Elliott, was upon roll call carried and the resolution adopted by the following vote:

AYES: Councilmen: Dunlap, Elliott, Kullijian, Mensinger,
Newton, Mayor Davies

NOES: Councilmen: None

ABSENT: Councilmen: Simon

ATTEST:


W. T. CHYNOWETH, City Clerk

MODESTO CITY COUNCIL
RESOLUTION NO. 74-656

A RESOLUTION SETTING THE TIME AND PLACE FOR A PUBLIC HEARING BEFORE THE COUNCIL OF THE CITY OF MODESTO ON A PROPOSED AMENDMENT TO SECTIONS 2-4-9, 3-4-9, 34-3-9 and 35-3-9 OF THE ZONING MAP IN ORDER TO MAKE THE ZONING CONSISTENT WITH THE MODESTO URBAN AREA GENERAL PLAN (Hanning Commission Initiated)

WHEREAS, the Modesto City Planning Commission held a public hearing on July 16, 1974, in the Council Chambers, City Hall, for the purpose

of considering an amendment to Sections 2-4-9, 3-4-9, 34-3-9 and 35-3-9 of the Zoning Map to rezone from R-1 and M-2 to M-1 property which encompasses the Modesto City County Airport, property located west of Mitchell Road, east of South Conejo Avenue, north of the Tuolumne River and south ~~the following described property:~~ of Tenaya Drive

and

WHEREAS, the said Planning Commission after hearing evidence both oral and documentary on the proposed amendment, adopted Resolution No. 74-126 recommending to the Council that rezoning of the property described above is required by public necessity, convenience and general welfare;

NOW, THEREFORE, BE IT RESOLVED by the Council of the City of Modesto that a public hearing on the proposed amendment to Sections 2-4-9, 3-4-9, 34-3-9 and 35-3-9 of the Zoning Map be set for August 26, 1974 at 7:45 P.M. in the Council Chambers, City Hall, 801 11th Street, Modesto, California, to consider the proposed rezoning as recommended by the Modesto City Planning Commission.


The foregoing resolution was introduced at a regular meeting of the Council of the City of Modesto held on the 5th day of August, 1974, by Councilmen Dunlap, who moved its adoption, which motion being duly seconded by Councilman Elliott, was upon roll call carried and the resolution adopted by the following vote:

AYES: Councilmen: Dunlap, Elliott, Kullijian, Mensinger,
Newton, Mayor Davies

NOES: Councilmen: None

ABSENT: Councilmen: Simon

ATTEST:


W. T. CHYNOWETH, City Clerk

MODESTO CITY COUNCIL
RESOLUTION NO. 74-657

A RESOLUTION APPROVING APPROPRIATION TRANSFER OF \$5,170 TO PROVIDE FUNDS NEEDED FOR ADJUSTMENT TO PERSONNEL OFFICE BUDGET

BE IT RESOLVED by the Council of the City of Modesto that the following appropriation transfer(s) are approved:

GENERAL FUND (101)

FROM: General Reserve (60-101)	\$5,170
TO: Salaries, Part-time (120-17-101)	\$2,350
Salaries, Overtime (130-17-101)	270
Advertising, Legal & Other (230-17-101)	175
Services, Prof. & Other (235-17-101)	800
Books & Periodicals (302-17-101)	75
Other Special Charges (429-17-101)	1,500

(Due to increased costs and greater activity in the Personnel Office, the above funds are requested in addition to the budget approved effective July 1, 1974)

The foregoing resolution was introduced at a regular meeting of the Council of the City of Modesto held on the 5th day of August, 1974, by Councilman Dunlap, who moved its adoption, which motion being duly seconded by Councilman Elliott, was upon roll call carried and the resolution adopted by the following vote:

AYES: Councilmen: Dunlap, Elliott, Kullijian, Mensinger,
Newton, Mayor Davies

NOES: Councilmen: None

ABSENT: Councilmen: Simon

ATTEST:

W. T. Chynoweth
W. T. CHYNOWETH, City Clerk

MODESTO CITY COUNCIL
RESOLUTION NO. 74-658

A RESOLUTION APPOINTING MEMBERS OF THE YOUTH COMMISSION, SYLVIA OTT, KAREN ANDERSON, DAVE MILLER AND HELEN MAR, FOR TERMS ENDING MARCH 1975, MARCH 1975, OCTOBER 1975 AND MARCH 1975 RESPECTIVELY

WHEREAS, Section 1102 of the Charter of the City of Modesto authorizes the City Council to appoint members to various Boards and Commissions;

NOW, THEREFORE, BE IT RESOLVED by the Council of the City of Modesto as follows:

SECTION 1. The following persons are hereby appointed to the Youth Commission for the respective term as indicated:

Sylvia Ott (Term expires March, 1975)
2437 Baker
Modesto, California 95351

Karen Anderson (Term expires March, 1975)
1608 Florence Lane
Modesto, California 95350

Dave Miller (Term expires October, 1975)
309 Hastings Lane
Modesto, California 95350

Helen Mar (Term expires March, 1975)
1014 Blair Avenue
Modesto, California 95350

SECTION 2. The City Clerk is hereby directed to transmit a copy of this resolution to the newly appointed members of the Youth Commission and the Secretary thereof.

The foregoing resolution was introduced at a regular meeting of the Council of the City of Modesto held on the 5th day of August, 1974, by Councilman Dunlap, who moved its adoption, which motion being duly seconded by Councilman Newton, was upon roll call carried and the resolution adopted by the following vote:

AYES: Councilmen: Dunlap, Elliott, Kullijian, Mensinger,
Newton, Mayor Davies

NOES: Councilmen: None

ABSENT: Councilmen: Simon

ATTEST:


W. T. CHYNOWETH, City Clerk

MODESTO CITY COUNCIL
RESOLUTION NO. 74-659

A RESOLUTION SETTING TIME AND PLACE FOR HEARING REQUEST OF GERALD AND JAKE STOKES APPLICATION FOR CHANGE OR TRANSFER OF STOCK OWNERSHIP OF MODESTO GARBAGE CO.

BE IT HEREBY RESOLVED by the Council of the City of Modesto that August 26, 1974 , at 7:55 P.M. in the Council Chambers, City Hall, 801 Eleventh Street, Modesto, California is hereby set as the time and place for consideration of request of Gerald and Jake Stokes application for change or transfer of stock ownership of Modesto Garbage Co.

The foregoing resolution was introduced at a regular meeting of the Council of the City of Modesto held on the 12th day of August , 1974 , by Councilman Dunlap , who moved its adoption, which motion being duly seconded by Councilman Elliott , was upon roll call carried and the resolution adopted by the following vote:

AYES: Councilmen: Dunlap, Elliott, Kullijian, Mensinger,
Mayor Davies

NOES: Councilmen: None

ABSENT: Councilmen: Newton, Simon

ATTEST:


W. T. CHYNSWETH, City Clerk

MODESTO CITY COUNCIL
RESOLUTION NO. 74-660

A RESOLUTION APPROVING PLANS AND SPECIFICATIONS AND AUTHORIZING CALL FOR BIDS FOR FURNISHING TWO (2) FOUR WHEEL DIESEL POWERED BUCKET LOADERS

BE IT HEREBY RESOLVED by the Council of the City of Modesto as follows:

SECTION 1. The plans and specifications for furnishing two (2) four wheel diesel powered bucket loaders copies of which are on file, are hereby accepted and approved.

SECTION 2. The City Clerk is hereby authorized to call for public competitive sealed bids for the above named project, to be opened in the office of the City Clerk, 801 11th Street, in the City of Modesto, on August 27, 1974 at 2:00 P.M. and the City Clerk is hereby directed to give notice inviting such sealed bids in the time, form, and manner provided by law.

SECTION 3. After the bids are opened, they shall be tabulated and analyzed and a report submitted to the Council at its next regular meeting.


The foregoing resolution was introduced at a regular meeting of the Council of the City of Modesto held on the 12th day of August, 1974, by Councilman Dunlap, who moved its adoption, which motion being duly seconded by Councilman Elliott, was upon roll call carried and the resolution adopted by the following vote:

AYES: Councilmen: Dunlap, Elliott, Kullijian, Mensinger,
Mayor Davies

NOES: Councilmen: None

ABSENT: Councilmen: Newton, Simon

ATTEST:



W. T. CHYNOWETH, City Clerk

MODESTO CITY COUNCIL
RESOLUTION NO. 74-661

A RESOLUTION ACCEPTING THE CONSTRUCTION OF OFFICE ADDITION AT BUILDING NO. 3 AT CORPORATION YARD (William Mineni)

WHEREAS, a report has been filed by the Director of Public Works that the construction of office addition at Building No. 3 at Corporation Yard has been completed by William Mineni

in accordance with the contract agreement dated April 15, 1974.

NOW, THEREFORE, BE IT RESOLVED that the construction of office addition at Building No. 3 at Corporation Yard be accepted from said contractor, William Mineni

that notice of completion be filed with the Recorder of Stanislaus County and that payment of amounts due in the amount of \$17,447.45 as provided in the contract, be authorized.


The foregoing resolution was introduced at a regular meeting of the Council of the City of Modesto held on the 12th day of August, 1974, by Councilman Dunlap, who moved its adoption, which motion being duly seconded by Councilman Elliott, was upon roll call carried and the resolution adopted by the following vote:

AYES: Councilmen: Dunlap, Elliott, Kullijian, Mensinger, Mayor Davies

NOES: Councilmen: None

ABSENT: Councilmen: Newton, Simon

ATTEST:


W. T. CHYNOWETH, City Clerk

MODESTO CITY COUNCIL
RESOLUTION NO. 74-662

A RESOLUTION ACCEPTING THE CONSTRUCTION OF IMPROVEMENT OF MORRIS AVENUE AND VIRGINIA AVENUE AT MODESTO IRRIGATION DISTRICT LATERAL NO. 4 (Teichert Construction)

WHEREAS, a report has been filed by the Director of Public Works that the construction of Improvement of Morris-Virginia at M.I.D. Lateral #4 has been completed by Teichert Construction

in accordance with the contract agreement dated October 15, 1973.

NOW, THEREFORE, BE IT RESOLVED that the construction of Improvement of Morris Ave. and Virginia Ave. at M.I.D. Lateral No. 4 be accepted from said contractor, Teichert Construction

that notice of completion be filed with the Recorder of Stanislaus County and that payment of amounts due in the amount of \$89,251.82 as provided in the contract, be authorized.

The foregoing resolution was introduced at a regular meeting of the Council of the City of Modesto held on the 12th day of August, 1974, by Councilman Dunlap, who moved its adoption, which motion being duly seconded by Councilman Elliott, was upon roll call carried and the resolution adopted by the following vote:

AYES: Councilmen: Dunlap, Elliott, Kullijian, Mensinger, Mayor Davies
NOES: Councilmen: None
ABSENT: Councilmen: Newton, Simon

ATTEST:


W. T. CHYNOWETH, City Clerk

MODESTO CITY COUNCIL
RESOLUTION NO. 74-663

A RESOLUTION ACCEPTING THE CONSTRUCTION OF WATERLINES IN GRANITE LANE
AND McWILLIAMS WAY (Joe Martin)

WHEREAS, a report has been filed by the Director of Public
Works that the construction of Waterlines in Granite Lane
and McWilliams Way
has been completed by Joe Martin

in accordance with the contract agreement dated May 28, 1974.

NOW, THEREFORE, BE IT RESOLVED that the construction of water-
lines in Granite Lane and McWilliams Way
be accepted from said contractor, Joe Martin

that notice of completion be filed with the Recorder of Stan-
is laus County and that payment of amounts due in the amount
of \$15,166.54 as provided in the contract, be authorized.


The foregoing resolution was introduced at a regular meet-
ing of the Council of the City of Modesto held on the 12th day
of August , 1974, by Councilman Dunlap , who moved
its adoption, which motion being duly seconded by Councilman
Elliott , was upon roll call carried and the resolution
adopted by the following vote:

AYES: Councilmen: Dunlap, Elliott, Kullijian, Mensinger,
Mayor Davies

NOES: Councilmen: None

ABSENT: Councilmen: Newton, Simon

ATTEST:


W. T. CHYNOWETH, City Clerk

MODESTO CITY COUNCIL
RESOLUTION NO. 74-664

A RESOLUTION ACCEPTING THE CONSTRUCTION OF DRILLING, CASING, TESTING, AND DEVELOPMENT OF TWO DEEP WELLS - WELLS NO. 40 AND 41 (Osterberg & Stewart)

WHEREAS, a report has been filed by the Director of Public Works that the construction of drilling, casing, testing, and development of two deep wells - Well No. 40 and 41 has been completed by Osterberg & Stewart

in accordance with the contract agreement dated January 28, 1974.

NOW, THEREFORE, BE IT RESOLVED that the construction of drilling, casing, testing, and development of two deep wells - Well No. 40 and 41 be accepted from said contractor, Osterberg & Stewart

that notice of completion be filed with the Recorder of Stanislaus County and that payment of amounts due in the amount of \$19,293.15 as provided in the contract, be authorized.

The foregoing resolution was introduced at a regular meeting of the Council of the City of Modesto held on the 12th day of August, 1974, by Councilman Dunlap, who moved its adoption, which motion being duly seconded by Councilman Elliott, was upon roll call carried and the resolution adopted by the following vote:

AYES: Councilmen: Dunlap, Elliott, Kullijian, Mensinger, Mayor Davies

NOES: Councilmen: None

ABSENT: Councilmen: Newton, Simon

ATTEST: W. T. Chynoweth
W. T. CHYNOWETH, City Clerk

MODESTO CITY COUNCIL
RESOLUTION NO. 74-665

A RESOLUTION APPROVING PLANS AND SPECIFICATIONS AND AUTHORIZING CALL FOR BIDS FOR SUZUKI WALL REMOVAL AND REPLACEMENT - NEEDHAM STREET

BE IT HEREBY RESOLVED by the Council of the City of Modesto as follows:

SECTION 1. The plans and specifications for Suzuki wall removal and replacement - Needham Street

copies of which are on file, are hereby accepted and approved.

SECTION 2. The City Clerk is hereby authorized to call for public competitive sealed bids for the above named project, to be opened in the office of the City Clerk, 801 11th Street, in the City of Modesto, on August 27, 1974 at 10:15 A.M. and the City Clerk is hereby directed to give notice inviting such sealed bids in the time, form, and manner provided by law.

SECTION 3. After the bids are opened, they shall be tabulated and analyzed and a report submitted to the Council at its next regular meeting.

The foregoing resolution was introduced at a regular meeting of the Council of the City of Modesto held on the 12th day of August, 1974, by Councilman Dunlap, who moved its adoption, which motion being duly seconded by Councilman Elliott, was upon roll call carried and the resolution adopted by the following vote:

AYES: Councilmen: Dunlap, Elliott, Kullijian, Mensinger,
Mayor Davies

NOES: Councilmen: None

ABSENT: Councilmen: Newton, Simon

ATTEST:


W. T. CHYNOWETH, City Clerk

MODESTO CITY COUNCIL
RESOLUTION NO. 74-666

A RESOLUTION APPROVING PLANS AND SPECIFICATIONS AND AUTHORIZING CALL FOR BIDS FOR CONSTRUCTION OF WATERLINES IN McHENRY ESTATES NO. 4 AND NORTH HAMPTON PARK NO. 2

BE IT HEREBY RESOLVED by the Council of the City of Modesto as follows:

SECTION 1. The plans and specifications for construction of waterlines in McHenry Estates No. 4 and North Hampton Park No. 2 copies of which are on file, are hereby accepted and approved.

SECTION 2. The City Clerk is hereby authorized to call for public competitive sealed bids for the above named project, to be opened in the office of the City Clerk, 801 11th Street, in the City of Modesto, on August 27, 1974 at 10:20 A.M. and the City Clerk is hereby directed to give notice inviting such sealed bids in the time, form, and manner provided by law.

SECTION 3. After the bids are opened, they shall be tabulated and analyzed and a report submitted to the Council at its next regular meeting.

The foregoing resolution was introduced at a regular meeting of the Council of the City of Modesto held on the 12th day of August, 1974, by Councilman Dunlap, who moved its adoption, which motion being duly seconded by Councilman Elliott, was upon roll call carried and the resolution adopted by the following vote:

AYES: Councilmen: Dunlap, Elliott, Kullijian, Mensinger,
Mayor Davies

NOES: Councilmen: None

ABSENT: Councilmen: Newton, Simon

ATTEST: 
W. T. CHYNOWETH, City Clerk

MODESTO CITY COUNCIL
RESOLUTION NO. 74-667

A RESOLUTION ACCEPTING THE BID OF ROBCO CONSTRUCTION FOR THE INSTALLATION OF WATERLINES IN ROMANO ESTATES NO. 1

WHEREAS, Resolution No. 74-595, adopted by the Council of the City of Modesto on July 22, 1974, approved the plans and specifications for the installation of waterlines in Romano Estates No. 1

and authorized the calling for bids, and

WHEREAS, the bids received for the installation of waterlines in Romano Estates No. 1 were opened at 10:00 A.M. on August 6, 1974 and later tabulated by the Director of Public Works for the consideration of the Council, and

WHEREAS, the Director of Public Works has recommended that the bid of Robco Construction Co. in the amount of \$11,418.15

be accepted as the lowest responsible bid.

NOW, THEREFORE, BE IT RESOLVED by the Council of the City of Modesto that the bid of Robco Construction Co. in the amount of \$11,418.15

be accepted and the execution of a contract for the completion of the project by the City's designated officials be authorized.


The foregoing resolution was introduced at a regular meeting of the Council of the City of Modesto held on the 12th day of August, 1974, by Councilman Dunlap, who moved its adoption, which motion being duly seconded by Councilman Elliott, was upon roll call carried and the resolution adopted by the following vote:

AYES: Councilmen: Dunlap, Elliott, Kullijian, Mensinger,
Mayor Davies

NOES: Councilmen: None

ABSENT: Councilmen: Newton, Simon

ATTEST:


W. T. CHYNOWETH, City Clerk

MODESTO CITY COUNCIL
RESOLUTION NO. 74-668

A RESOLUTION DECLARING THAT A MAJORITY PROTEST HAS NOT BEEN MADE AGAINST THE ANNEXATION OF CERTAIN UNINHABITED TERRITORY TO THE CITY OF MODESTO KNOWN AS STANDIFORD-CARVER NO. 1 ADDITION AND DECLARING THE INTENTION OF THE COUNCIL TO PROCEED WITH THE ANNEXATION OF SAID TERRITORY.

WHEREAS, by Resolution No. 74-490, adopted on June 17, 1974, the Council fixed the 12th day of August, 1974, at the hour of 7:30 P.M. in the Council Chambers at the City Hall, located at 801 11th Street in the City of Modesto as the time and place for considering the petition of the owners of not less than one-fourth of the land in the hereinafter described territory by area and by assessed value requesting annexation of said territory to said City, and

WHEREAS, the City Clerk has caused a copy of said Resolution No. 74-490 to be published in The Modesto Bee, a newspaper of general circulation, published in the City of Modesto and being the official newspaper of the City of Modesto and in the Ceres Courier, a newspaper of general circulation published outside the City of Modesto but in the County of Stanislaus, said publications being completed at least twenty (20) days prior to the date set for the hearing, as required by Sections 35307 and 35311 of the Government Code, and

WHEREAS, the City Clerk has given notice to all persons legally entitled thereto, in the manner required by law, and

WHEREAS, notice has been duly given of said hearing and persons owning real property within such territory appeared at said time and place to protest said annexation and written protests were filed prior to final adjournment of the hearing on protests to the proposed annexation, which said protests represented less than forty-two (42%) percent of the value of the territory proposed to be annexed as shown by the last equalized assessment roll,

NOW, THEREFORE, BE IT RESOLVED by the Council of the City of Modesto that it hereby declares that a majority protest against the proposed annexation of said Standiford-Carver No. 1 Addition has not been made and hereby declares its intention to proceed with the annexation of said territory, which is more particularly described as attached hereto and made a part hereof as though set forth in full herein.

The foregoing resolution was introduced at a regular meeting of the Council of the City of Modesto held on the 12th day of August, 1974, by Councilman Elliott, who moved its adoption, which motion being duly seconded by Councilman Dunlap, was upon roll call carried and the resolution adopted by the following vote:

AYES: Councilmen: Dunlap, Elliott, Kullijian, Newton,
Mayor Davies

NOES: Councilmen: Mensinger

ABSENT: Councilmen: Simon

ATTEST: W. T. Chynoweth
W. T. CHYNOWETH, City Clerk

(SEAL)

APPROVED AS TO FORM:

BY Elwyn L. Johnson
ELWYN L. JOHNSON, City Attorney

APPROVED AS TO DESCRIPTION:

BY W. Campbell
Public Works Department

All that real property in the State of California, County of Stanislaus, Section 7, Township 3 South, Range 9 East, Mount Diablo Base and Meridian, described as follows:

Beginning at a point on the existing City Limits as established by the Northwestern corner of the FRANCEK ADDITION (150), as per description filed February 8, 1963, as Instrument 5121, Stanislaus County Records, said point being on the Southern line of a 40.00 foot public road known as Standiford Avenue, said point also being on the West line of the Northeast quarter of the Southeast quarter of said Section 7; thence leaving the existing City Limits and along said West line of the Northeast quarter of the Southeast quarter of Section 7, North $00^{\circ} 39' 40''$ West 1338.46 feet, to the Northwestern corner of said Southeast quarter of the Northeast quarter of Section 7; thence along the Northern line of the Southeast quarter of the Northeast quarter of Section 7, South $88^{\circ} 51' 43''$ East, 584.28 feet, to the Southwestern corner of PALAMINO ESTATES Subdivision, as per map filed February 9, 1972 in Volume 23 of Maps, Page 64, Stanislaus County Records; thence along the Western line of said Palamino Estates Subdivision, North $00^{\circ} 41' 05''$ West, 414.48 feet, to the Northeastern corner of property conveyed to J. W. Gish, et ux, by Deed recorded April 12, 1940, as Instrument 4180, Stanislaus County Records; thence along the Northern line of said Gish property and its Westerly extension, North $88^{\circ} 56' 25''$ West, 2129.24 feet, to a point on the center line of a 40.00 foot public road known as Carver Road; thence along said center line of Carver Road, South $00^{\circ} 41' 50''$ East, 160.24 feet, to its intersection with the Easterly extension of a Northern line of property conveyed to Roger D. Smith, et ux, by Deed recorded May 11, 1973, as Instrument 49019, Stanislaus County Records; thence along said Northern line of the Smith property and its Easterly extension, North $88^{\circ} 56' 25''$ West, 365.00 feet; thence along an Eastern line of the Smith property, North $00^{\circ} 41' 50''$ West, 157.00 feet; thence along the most Northerly line of the Smith property, North $88^{\circ} 56' 25''$ West, 955.42 feet, to the Northwestern corner thereof; thence along the Western line of the Smith property and the Western line of the property conveyed to Crocker-Citizens National Bank, by Deed recorded July 22, 1967, as Instrument 24804, Stanislaus County Records, South $00^{\circ} 42' 30''$ East, 1728.06 feet, to a point on the East-West quarter section line of Section 7 and the center line of 40.00 foot wide Standiford Avenue; thence along said East-West quarter section line and said center line of Standiford Avenue, South $88^{\circ} 55' 20''$ East, 1320.16 feet, to its intersection with the center line of said Carver Road; thence along the center line of Carver Road, South $00^{\circ} 39' 20''$ East, 542.00 feet, to a Northwestern corner of the MONTCLAIR NO. 3 ADDITION (274), as per description filed August 8, 1971, as Instrument 29022, Stanislaus County Records; thence along the existing City Limits and the boundary of said ADDITION (274) the following courses; South $88^{\circ} 55' 20''$ East, 519.00 feet; North $00^{\circ} 39' 20''$ West, 542.00 feet; South $88^{\circ} 55' 20''$ East, 272.45 feet; South $00^{\circ} 50' 00''$ East, 270.01 feet; South $88^{\circ} 55' 20''$ East, 751.75 feet; and North $00^{\circ} 39' 40''$ West, 250.00 feet, to the point of beginning, containing 129092 Acres, more or less.

A RESOLUTION DIRECTING THE DIRECTOR OF PLANNING TO FILE A NOTICE OF DETERMINATION OF THE ENVIRONMENTAL IMPACT RELATING TO AN ORDINANCE ANNEXING UNINHABITED TERRITORY KNOWN AS STANDIFORD-CARVER NO. 1 ADDITION TO THE CITY OF MODESTO.

WHEREAS, on August 12, 1974, the City Council introduced an ordinance entitled "An Ordinance Annexing Uninhabited Territory Known As Standiford-Carver No. 1 Addition To The City Of Modesto"

and

WHEREAS, the City Council certifies that at said Council meeting on August 12, 1974, it received and reviewed the findings of the City of Modesto Environmental Assessment Committee which resulted in a negative declaration of environmental impact on the introduction of an ordinance entitled "An Ordinance Annexing Uninhabited Territory Known As Standiford-Carver No. 1 Addition To The City Of Modesto"

NOW, THEREFORE, BE IT RESOLVED by the Council of the City of Modesto that the Director of Planning of the City of Modesto is hereby directed to file or cause to be filed with the Stanislaus County Clerk a Notice of Determination in regard to the environmental impact of the introduction of an ordinance entitled "An Ordinance Annexing Uninhabited Territory Known As Standiford-Carver No. 1 Addition To The City Of Modesto"

The foregoing resolution was introduced at a regular meeting of the Council of the City of Modesto held on the 12th day of August, 1974, by Councilman Elliott who moved its adoption, which motion being duly seconded by Councilman Dunlap was upon roll call carried and the resolution adopted by the following vote:

AYES: Councilmen: Dunlap, Elliott, Kullijian, Newton, Mayor Davies
NOES: Councilmen: Mensinger
ABSENT: Councilmen: Simon

(SEAL)

- ATTEST -


W. T. CHYNOWETH, City Clerk

APPROVED AS TO FORM:


ELWYN L. JOHNSON, City Attorney

MODESTO CITY COUNCIL
RESOLUTION NO. 74-670

A RESOLUTION CONFIRMING ASSESSMENT OF UTILITY
USERS' TAX.

WHEREAS, Article 9 of Title VIII of the Modesto Municipal Code imposes specified Utility Users' Taxes on residents of the City of Modesto, and

WHEREAS, Section 8-2.912 of the Modesto Municipal Code provides a method of collection of delinquent taxes through an assessment proceeding, and

WHEREAS, by Resolution No. 74-614 the Council of the City of Modesto confirmed a Notice of Assessment prepared by the Finance Director which stated the amount of delinquent utility users' taxes and set a public hearing to consider said assessment on August 12, 1974, at 7:35 P.M., and

WHEREAS, the Notice of Assessment showed that the following named person was delinquent in payment of Utility Users' Taxes in the amounts stated below:

Name: G. W. Everett

Address: 121 Sunset Avenue, Modesto, California

<u>Utility</u>	<u>Time Period</u>	<u>Amount</u>
Pacific Telephone Co.	August 1971 - March 1974	\$16.15
Pacific Gas & Electric	February 1972 - February 1973	5.82
	Penalty	\$ 5.00
		<hr/>
	Total Assessment	\$26.96

and

WHEREAS, said hearing was duly noticed pursuant to all of the requirements of law, and

WHEREAS, at its regular meeting of August 12, 1974, the Council of the City of Modesto conducted said hearing and received and considered evidence both oral and documentary,

NOW, THEREFORE, BE IT RESOLVED by the Council of the City of Modesto:

1. That the Assessment by the Finance Director against the person and in the amount stated above is hereby confirmed, and
2. That the Finance Director is directed to submit said assessment to the Tax Collector of the County of Stanislaus for collection pursuant to law.

The foregoing resolution was introduced at a regular meeting of the Council of the City of Modesto held on the 12th day of August, 1974, by Councilman Kullijian, who moved its adoption, which motion being duly seconded by Councilman Dunlap, was upon roll call carried and the resolution adopted by the following vote:

AYES: Councilmen: Dunlap, Elliott, Kullijian, Mensinger,
Newton, Mayor Davies

NOES: Councilmen: None

ABSENT: Councilmen: Simon

ATTEST:

W. T. Chynoweth
W. T. CHYNOWETH, City Clerk

APPROVED AS TO FORM:

By

Elwyn L. Johnson
ELWYN L. JOHNSON, City Attorney

MODESTO CITY COUNCIL
RESOLUTION NO. 74-671

A RESOLUTION CONFIRMING ASSESSMENT OF UTILITY
USERS' TAX.

WHEREAS, Article 9 of Title VIII of the Modesto Municipal Code imposes specified Utility Users' Taxes on residents of the City of Modesto, and

WHEREAS, Section 8-2.912 of the Modesto Municipal Code provides a method of collection of delinquent taxes through an assessment proceeding, and

WHEREAS, by Resolution No. 74-614 A the Council of the City of Modesto confirmed a Notice of Assessment prepared by the Finance Director which stated the amount of delinquent utility users' taxes and set a public hearing to consider said assessment on August 12, 1974, at 7:35 P.M., and

WHEREAS, the Notice of Assessment showed that the following named person was delinquent in payment of Utility Users' Taxes in the amounts stated below:

Name: F. E. Thomas

Address: 436 Oakshire Avenue, Modesto, California

<u>Utility</u>	<u>Time Period</u>	<u>Amount</u>
Del Este Water Co.	January 1971 - January 1974	\$ 3.43
Pacific Telephone Co.	February 1971 - February 1974	3.49
	Penalty	\$ 5.00
		<hr/>
	Total Assessment	\$11.92

and

WHEREAS, said hearing was duly noticed pursuant to all of the requirements of law, and

WHEREAS, at its regular meeting of August 12, 1974, the Council of the City of Modesto conducted said hearing and received and considered evidence both oral and documentary,

NOW, THEREFORE, BE IT RESOLVED by the Council of the City of Modesto:

1. That the Assessment by the Finance Director against the person and in the amount stated above is hereby confirmed, and
2. That the Finance Director is directed to submit said assessment to the Tax Collector of the County of Stanislaus for collection pursuant to law.

The foregoing resolution was introduced at a regular meeting of the Council of the City of Modesto held on the 12th day of August, 1974, by Councilman Kullijian, who moved its adoption, which motion being duly seconded by Councilman Dunlap, was upon roll call carried and the resolution adopted by the following vote:

AYES: Councilmen: Dunlap, Ellkott, Kullijian, Mensinger, Newton,
Mayor Davies

NOES: Councilmen: None

ABSENT: Councilmen: Simon

ATTEST:

W. T. Chynoweth
W. T. CHYNOWETH, City Clerk

APPROVED AS TO FORM:

BY

Elwyn L. Johnson
ELWYN L. JOHNSON, City Attorney

MODESTO CITY COUNCIL
RESOLUTION NO. 74-672

A RESOLUTION CONFIRMING ASSESSMENT OF UTILITY
USERS' TAX.

WHEREAS, Article 9 of Title VIII of the Modesto Municipal Code imposes specified Utility Users' Taxes on residents of the City of Modesto, and

WHEREAS, Section 8-2.912 of the Modesto Municipal Code provides a method of collection of delinquent taxes through an assessment proceeding, and

WHEREAS, by Resolution No. 74-614 B the Council of the City of Modesto confirmed a Notice of Assessment prepared by the Finance Director which stated the amount of delinquent utility users' taxes and set a public hearing to consider said assessment on August 12, 1974, at 7:35 P.M., and

WHEREAS, the Notice of Assessment showed that the following named person was delinquent in payment of Utility Users' Taxes in the amounts stated below:

Name: Jerry D. Hunt

Address: 908 Muriel Avenue, Modesto, California

<u>Utility</u>	<u>Time Period</u>	<u>Amount</u>
Del Este Water	June 1971 through March 1974	\$ 6.63
	Penalty	\$ 5.00
	Total Assessment	<u>\$11.63</u>

and

WHEREAS, said hearing was duly noticed pursuant to all of the requirements of law, and

WHEREAS, at its regular meeting of August 12, 1974, the Council of the City of Modesto conducted said hearing and received and considered evidence both oral and documentary,

NOW, THEREFORE, BE IT RESOLVED by the Council of the City of Modesto:

1. That the Assessment by the Finance Director against the person and in the amount stated above is hereby confirmed, and
2. That the Finance Director is directed to submit said assessment to the Tax Collector of the County of Stanislaus for collection pursuant to law.

The foregoing resolution was introduced at a regular meeting of the Council of the City of Modesto held on the 12th day of August, 1974, by Councilman Kullijian, who moved its adoption, which motion being duly seconded by Councilman Dunlap, was upon roll call carried and the resolution adopted by the following vote:

AYES: Councilmen: Dunlap, Elliott, Kullijian, Mensinger,
Newton, Mayor Davies

NOES: Councilmen: None

ABSENT: Councilmen: Simon

ATTEST:

W. T. Chynoweth
W. T. CHYNOWETH, City Clerk

APPROVED AS TO FORM:

BY

Elwyn L. Johnson
ELWYN L. JOHNSON, City Attorney

MODESTO CITY COUNCIL
RESOLUTION NO. 74-673

A RESOLUTION AUTHORIZING PLACEMENT OF IMPROVEMENT DISTRICT NO. 22 ASSESSMENT IN AMOUNT OF \$35.00 ON THE 1974-75 TAX ROLL

WHEREAS, Section 5450 et seq of the Streets and Highways Code provides that unpaid improvement district assessments less than \$50.00 may be placed on the tax roll at the request of the assessment owner; and

WHEREAS, the owner of Improvement District No. 22 assessments has requested that an outstanding assessment of \$35.00 be placed on the 1974-75 tax roll (Assessment No. 101-06-83).

NOW, THEREFORE, BE IT RESOLVED by the Council of the City of Modesto that the request of the owner of Improvement District No. 22 assessments to place Improvement District No. 22 assessment in amount of \$35.00 on the 1974-75 tax roll is hereby approved.

The foregoing resolution was introduced at a regular meeting of the Council of the City of Modesto on the 12th day of August, 1974, by Councilman Dunlap, who moved its adoption, which motion being duly seconded by Councilman Elliott, was upon roll call carried and the resolution adopted by the following vote:

AYES: Councilmen: Dunlap, Elliott, Kullijian, Mensinger,
Mayor Davies

NOES: Councilmen: None

ABSENT: Councilmen: Newton, Simon

ATTEST:


W. T. CHYNOWETH, City Clerk

MODESTO CITY COUNCIL
RESOLUTION NO. 74-674

A RESOLUTION ACCEPTING RIGHT OF ENTRY AGREEMENT BY MANFORD MARSHALL AUTHORIZING THE CITY OF MODESTO TO ENTER ON RIGHT OF WAY NEEDED FOR IMPROVEMENT OF CROWS LANDING ROAD PENDING COMPLETION OF NEGOTIATIONS FOR ACQUISITION

BE IT HEREBY RESOLVED by the Council of the City of Modesto that it hereby accepts a right of entry executed by Manford Marshall and Eunice Marshall authorizing the City of Modesto to enter on right of way needed for improving Crows Landing Road, pending completion of negotiations for acquisition of the right of way between the City and Manford and Eunice Marshall.


The foregoing resolution was introduced at a regular meeting of the Council of the City of Modesto held on the 12th day of August, 1974, by Councilman Dunlap, who moved its adoption, which motion being duly seconded by Councilman Elliott, was upon roll call carried and the resolution adopted by the following vote:

AYES: Councilmen: Dunlap, Elliott, Kullijian, Mensinger,
Mayor Davies

NOES: Councilmen: None

ABSENT: Councilmen: Newton, Simon

ATTEST:



W. T. CHYNOWETH, City Clerk

MODESTO CITY COUNCIL
RESOLUTION NO. 74-675

A RESOLUTION APPROVING SEWER EXTENSION TO FOUR LOCATIONS IN UNINCORPORATED AREAS UNDER POLICY IN EFFECT PRIOR TO JULY 8, 1974

WHEREAS, the Council of the City of Modesto adopted a new policy July 8, 1974, providing that water and sewer service can be provided outside the city limits only where water distribution lines or sewer laterals exist; and

WHEREAS, the Director of Public Works in a memorandum dated August 7, 1974, has indicated that negotiations for sewer service were in progress with four individuals under the sewer service policy in effect prior to July 8; and

WHEREAS, the Director of Public Works has recommended that the four individuals be permitted to construct sewer laterals to serve their properties in accordance with the policy under effect prior to July 8, 1974.

NOW, THEREFORE, BE IT RESOLVED by the Council of the City of Modesto that extension of sewer service to the unincorporated properties listed below under the sewer extension policy existing prior to July 8, 1974, is hereby approved:

<u>Location</u>	<u>Individual</u>
Alley Block 9002 (500' extension)	Willie Owens 500 Amador Avenue
Lakewood Ave. from Freeport Way south (260' extension)	Harriet Thornbrough 1101 Lakewood Avenue
Alley Block 2270 (55" extension)	Ray J. Mitchell 325 Trask Lane
Alley Block 2806 (120' extension)	C. R. Wilson 908 Wycliff Ct.


The foregoing resolution was introduced at a regular meeting of the Council of the City of Modesto held on the 12th day of August, 1974, by Councilman Dunlap, who moved its adoption, which motion being duly seconded by Councilman Elliott, was upon roll call carried and the resolution adopted by the following vote:

AYES: Councilmen: Dunlap, Elliott, Kullijian, Mensinger,
Mayor Davies

NOES: Councilmen: None

ABSENT: Councilmen: Newton, Simon

ATTEST:


W. T. CHYNOWETH, City Clerk

MODESTO CITY COUNCIL
RESOLUTION NO. 74-676

A RESOLUTION APPROVING AGREEMENT BETWEEN THE CITY OF MODESTO AND RICHARD AND LONA H. WILSON FOR SEWER SERVICE TO PROPERTY OUTSIDE THE CITY AT 908 WYCLIFF CT.

BE IT HEREBY RESOLVED by the Council of the City of Modesto that the agreement between the City of Modesto and Richard and Lona H. Wilson for sewer service to property outside the City at 908 Wycliff Ct.

be, and it is hereby approved.

BE IT FURTHER RESOLVED that the execution of said agreement by the designated city officials be authorized.

The foregoing resolution was introduced at a regular meeting of the Council of the City of Modesto held on the 12th day of August, 1974, by Councilman Dunlap, who moved its adoption, which motion being duly seconded by Councilman Elliott, was upon roll call carried and the resolution adopted by the following vote:

AYES: Councilmen: Dunlap, Elliott, Kullijian, Mensinger,
Mayor Davies

NOES: Councilmen: None

ABSENT: Councilmen: Newton, Simon

ATTEST:


W. T. CHYNOWETH, City Clerk

MODESTO CITY COUNCIL
RESOLUTION NO. 74-677

A RESOLUTION APPROVING SPECIFICATIONS AND AUTHORIZING CALL FOR BIDS FOR SALE AND REMOVAL OF RESIDENCE LOCATED AT 2909 RIVER ROAD

BE IT HEREBY RESOLVED by the Council of the City of Modesto as follows:

1. The specifications for the sale and removal of a residence from premises located at 2909 River Road are hereby approved.

2. The City Clerk is hereby authorized to call for public competitive sealed bids for the above named project, to be opened in the office of the City Clerk, 801 11th Street, Modesto, California, on Tuesday, September 3, 1974, at 10:00 A.M., and the City Clerk is hereby directed to give notice inviting such sealed bids in the time, form, and manner provided by law.

3. After the bids are opened, they shall be tabulated and analyzed and a report submitted to the Council at 4:10 P.M. on September 3, 1974, at which time any responsible person having deposited cash, certified check, or bid bond in the amount of \$700 will be given an opportunity to bid orally for a purchase price exceeding by at least 5% the highest written bid submitted.

The foregoing resolution was introduced at a regular meeting of the Council of the City of Modesto held on the 12th day of August, 1974, by Councilman Dunlap, who moved its adoption, which motion being duly seconded by Councilman Elliott, was upon roll call carried and the resolution adopted by the following vote:

AYES: Councilmen: Dunlap, Elliott, Kullijian, Mensinger,
Mayor Davies

NOES: Councilmen: None

ABSENT: Councilmen: Newton, Simon

ATTEST:


W. T. CHYNOWETH, City Clerk

MODESTO CITY COUNCIL
RESOLUTION NO. 74-678

A RESOLUTION REQUESTING APPROVAL BY STATE DEPARTMENT OF TRANSPORTATION OF SUGGESTED PROCEDURES AND CRITERIA FOR DETERMINING PROJECTS UNDER THE 1973 FEDERAL AID HIGHWAY ACT AND APPOINTING THE PUBLIC WORKS DIRECTOR TO SERVE ON THE STANISLAUS COUNTY URBAN SYSTEM TECHNICAL ADVISORY COMMITTEE

WHEREAS, the Congress of the United States has in the Federal Aid Highway Act of 1973 declared it to be in the national interest for federal funds to be expended for highway projects on the Federal-Aid Urban System and transit projects in the urbanized area and urban areas in Stanislaus County; and

WHEREAS, the Legislature of the State of California has enacted Chapter 201 of the Statutes of 1971, by which federal funds may be made available for use on county highways, city streets, and State highways and transit projects in accordance with the intent of the federal act; and

WHEREAS, there exists a compelling need for improvement of streets and highways and transit facilities within Stanislaus County; and

WHEREAS, the State Department of Transportation has required that a 3-year program be established for the expenditure of Federal Aid Urban System Funds; and

WHEREAS, State law requires that all federally-funded highway and transit projects be approved by the Regional Transportation Planning Agency for conformance with the Regional Transportation Plan; and

WHEREAS, before Federal Aid will be made available for Urban System Projects within Stanislaus County, procedures and criteria for determining project priorities of Transportation for approval thereof.

NOW, THEREFORE, BE IT RESOLVED that the City Council of the City of Modesto requests the following procedures and criteria for determining Federal Aid for Urban System Projects be approved by the State Department of Transportation for utilization of 1973-74, 1974-75, 1975-76 fiscal years' program apportionments:

1. The City of Modesto hereby appoints its Public Works Director to the Stanislaus County Urban System Technical Advisory Committee as established by the Stanislaus County Board of Supervisors. Members of this committee shall consist of representatives of the following cities: Modesto, Ceres, Turlock and Oakdale; Stanislaus County; and a representative from District 10 Department of Transportation, State of California. In the event a transit agency is formed in Stanislaus County, the Board of Supervisors shall appoint a representative from the agency to the Urban System Technical Advisory Committee.

2. Nominations of project(s) on the Urban Systems shall be submitted to the Stanislaus County Chief Administrative Officer. These requests may be submitted by eligible cities within the County, by the State, or by the County itself.

3. The submitted projects shall be referred to the Stanislaus County Urban System Technical Advisory Committee for review and the preparation of a recommended 3-year program. The priorities of submitted requests will be based on the following criteria:

- a) State of readiness (status of plans, specifications, estimate, EIR, approvals, agreements, etc.).
- b) Benefit to proposed or existing bus service or routes.
- c) Benefit to freeways or freeway access.
- d) Transportation corridor benefit.
- e) Status of needed segments in adjacent jurisdictions.
- f) Benefit to total transportation in people trips per day (increase in needed capacity).
- g) Benefit to accident history.
- h) Traffic relief to other streets/roads.

4. Said 3-year program shall be forwarded by the Board of Supervisors to the Regional Transportation Planning Agency for review and approval of regional projects as to conformance with the regional transportation plan.

5. Said 3-year program shall also be transmitted to the Director of the Department of Transportation for approval.

6. Said 3-year program shall be reviewed and revised each year to include additional projects as submitted by eligible agencies.

7. The above procedures for the 3-year program shall be reviewed within one year to determine whether necessary revisions to the procedure are required.


The foregoing resolution was introduced at a regular meeting of the Council of the City of Modesto held on the 12th day of August, 1974, by Councilman Dunlap , who moved its adoption, which motion being duly seconded by Councilman Elliott , was upon roll call carried and the resolution adopted by the following vote:

AYES: Councilmen: Dunlap, Elliott, Kullijian, Mensinger,
Mayor Davies

NOES: Councilmen: None

ABSENT: Councilmen: Newton, Simon

ATTEST:



W. T. CHYNOWETH, City Clerk

MODESTO CITY COUNCIL
RESOLUTION NO. 74-679

A RESOLUTION APPROVING SCHEDULE OF COMPLIANCE FOR SUBMISSION TO THE ENVIRONMENTAL PROTECTION AGENCY FOR CONTROL OF GASOLINE VAPORS

WHEREAS, the Environmental Protection Agency (EPA) requires that the City control gasoline vapors at City-owned service stations; and

WHEREAS, the EPA requires submission of a schedule of compliance.

NOW, THEREFORE, BE IT RESOLVED by the Council of the City of Modesto that the following schedule of compliance for the control of gasoline vapors at city-owned service stations is hereby approved for submission to the Environmental Protection Agency:

1. Obtain City Council approval and appropriations, commence plan preparation and bidding work for installation of emission control systems and issuing of orders for the purchase of component parts. 11/1/74
2. Commence contract execution and initiate on-site construction of systems and continuation of work in (1) above. 1/1/75
3. Complete on-site construction or installation of emission control equipment. 2/1/76
4. Assure final compliance with the provisions of paragraph (c), Sections 52.255 and 52.256, EPA rules and regulations, Federal Register, Vol. 38, No. 217, November 12, 1973. 3/1/76

The foregoing resolution was introduced at a regular meeting of the Council of the City of Modesto held on the 12th day of August, 1974, by Councilman Dunlap, who moved its adoption, which motion being duly seconded by Councilman Elliott, was upon roll call carried and the resolution adopted by the following vote:

AYES: Councilmen: Dunlap, Elliott, Kullijian, Mensinger,
Mayor Davies

NOES: Councilmen: None

ABSENT: Councilmen: Newton, Simon

ATTEST:


W. T. CHYNOWETH, City Clerk

MODESTO CITY COUNCIL
RESOLUTION NO. 74-680

A RESOLUTION APPROVING APPROPRIATION TRANSFER OF \$1,870 TO PROVIDE FUNDS WITH WHICH TO MODIFY CITY FACILITIES - GASOLINE VAPORS

BE IT RESOLVED by the Council of the City of Modesto that the following appropriation transfer(s) are approved:

AIRPORT FUND (230)

FROM: General Reserve (60-230)	\$1,870
TO: Gasoline Vapor Collection (5301-46-230)	\$1,870

(To provide funds with which to modify City facilities in order to meet schedule of compliance required by EPA in the control of gasoline vapors. Refer to memo dated August 1, 1974 and schedule of compliance)

The foregoing resolution was introduced at a regular meeting of the Council of the City of Modesto held on the 12th day of August, 1974, by Councilman Dunlap, who moved its adoption, which motion being duly seconded by Councilman Elliott, was upon roll call carried and the resolution adopted by the following vote:

AYES:	Councilmen:	Dunlap, Elliott, Kullijian, Mensinger, Mayor Davies
NOES:	Councilmen:	None
ABSENT:	Councilmen:	Newton, Simon

ATTEST:


W. T. CHYNOWETH, City Clerk

MODESTO CITY COUNCIL
RESOLUTION NO. 74-681

A RESOLUTION APPROVING APPROPRIATION TRANSFER OF \$2,430 TO PROVIDE FUNDS WITH WHICH TO MODIFY CITY FACILITIES - GASOLINE VAPORS

BE IT RESOLVED by the Council of the City of Modesto that the following appropriation transfer(s) are approved:

WORKING CAPITAL SERVICE FUND (512)

FROM: General Reserve (60-512)	\$2,430
TO: Gasoline Vapor Collection (5303-48-512)	\$2,430

(To provide funds with which to modify City facilities in order to meet schedule of compliance required by EPA in the control of gasoline vapors. Refer to memo dated August 1, 1974 and schedule of compliance)

The foregoing resolution was introduced at a regular meeting of the Council of the City of Modesto held on the 12th day of August, 1974, by Councilman Dunlap, who moved its adoption, which motion being duly seconded by Councilman Elliott, was upon roll call carried and the resolution adopted by the following vote:

AYES: Councilmen: Dunlap, Elliott, Kullijian, Mensinger,
Mayor Davies

NOES: Councilmen: None

ABSENT: Councilmen: Newton, Simon

ATTEST:


W. T. CHYNOWETH, City Clerk

MODESTO CITY COUNCIL
RESOLUTION NO. 74-682

A RESOLUTION PROPOSING CHARTER AMENDMENTS ON THE MOTION OF THE COUNCIL, CALLING A SPECIAL MUNICIPAL ELECTION IN THE CITY OF MODESTO TO BE HELD ON TUESDAY, NOVEMBER 5, 1974, FOR THE PURPOSE OF SUBMITTING TO THE ELECTORS OF SAID CITY A PROPOSAL TO AMEND THE CHARTER OF SAID CITY BY AMENDING SECTION 300 OF ARTICLE III RELATING TO THE DATE OF GENERAL MUNICIPAL ELECTIONS; AMENDING SECTION 1110 OF ARTICLE XI RELATING TO CHANGING THE NAME AND THE POWERS AND DUTIES OF THE LIBRARY AND CULTURE COMMISSION; FIXING THE MANNER OF HOLDING SAID ELECTION AND PROVIDING FOR NOTICE THEREOF; AND CONSOLIDATING SAID SPECIAL MUNICIPAL ELECTION WITH THE STATE OF CALIFORNIA GENERAL ELECTION TO BE HELD ON SAID DATE.

BE IT RESOLVED by the Council of the City of Modesto as follows:

SECTION 1. The Council of the City of Modesto, on its own motion, proposes to amend the Charter of the City of Modesto by amending Section 300. of Article III relating to the date of General Municipal Elections and amending Section 1110 of Article XI relating to changing the name and the powers and duties of the Library and Culture Commission, said sections to read as set forth in the notice entitled "Proposed Amendments to the Charter of the City of Modesto" hereinafter set forth in Section 3 of this resolution.

SECTION 2. The Council of the City of Modesto hereby proposes to and does hereby on its own motion submit to the qualified electors of the City of Modesto, at the special municipal election hereinafter provided for, the proposal to amend the Charter of the City of Modesto as set forth in said notice hereinafter set forth in Section 3 of this resolution and hereby designates and refers to said proposal as the proposal to be set forth in the form of ballot hereinafter prescribed for use at said special municipal election.

SECTION 3. The City Clerk of the City of Modesto is hereby ordered and directed to cause said proposed amendment to the Charter of the City of Modesto to be published once, not less than forty (40) and not more than sixty (60) days prior to the date of the special municipal election hereinafter provided for in THE MODESTO BEE, the official newspaper of said City, and in each edition thereof, during the day of publication, said newspaper being a newspaper of general circulation published daily in said City of Modesto; and such publication may be in substantially the following form, to wit:

to

THE CHARTER OF THE CITY OF MODESTO

Special Municipal Election November 5, 1974

The Council of the City of Modesto hereby proposes on its own motion to amend Section 300 of Article III of the Charter of the City of Modesto to read as follows:

ARTICLE III. ELECTIONS

Section
Section 300. GENERAL MUNICIPAL ELECTIONS. General Municipal Elections for the election of officers and for such other purposes as the Council may prescribe shall be held biennially on the ~~third~~ first Tuesday ~~in~~ in ~~April~~ after the first Monday in March of each odd numbered year commencing with the year ~~1963~~ 1975.

amend Section 1110 of Article XI of the Charter of the City of Modesto to read as follows:

ARTICLE XI. APPOINTIVE BOARDS AND COMMISSIONS.

Section
Section 1110. -LIBRARY-AND CULTURE COMMISSION. There shall be a ~~Library-and-Culture Commission~~ consisting of seven (7) members, five (5) of whom shall be registered electors of the City, and two (2) of whom shall live outside the City but shall be registered electors of the Modesto High School District of Stanislaus County. The Commission shall have the power and duty to:

- (a) Act in an advisory capacity to the Council and the City Manager in all matters pertaining to art, literature, music and other cultural activities;
- (b) Formulate and recommend annually to the Council a program relating to art, literature, music and other cultural activities;
- (c) Promote the preservation of historic sites, landmarks, documents, paintings and other objects associated with the history of the City and its area, and develop educational interest in all such historical matters;
- (d) Act in an advisory capacity to the Council, City Manager and Director of any Museum or Cultural Center that may be established by the Council.
- ~~(e) -Act-in-an-advisory-capacity-to-the-Council,-City-Manager-and-the-head-of-the-Public-Library-system-providing-library-services-for-the-inhabitants-of-the-City.~~

NOTE: All of the above wording which is stricken out is now in the charter and would be removed by this measure. All of the above wording which is underlined would be added by this measure.

The Council of the City of Modesto hereby proposes to and does hereby on its own motion submit to the qualified electors of the City of Modesto at a special municipal election to be held in said City of Modesto on Tuesday, November 5, 1974, (which said election will be consolidated with the State of California General Election to be held in said City of Modesto on November 5, 1974) the following proposal to amend Section 300 of Article III and Section 1110 of Article XI of said Charter as follows:

CITY OF MODESTO MEASURE		
MEASURE A	Shall the Charter of the City of Modesto be amended to change the date of General Municipal Elections:	YES
City of Modesto Charter Proposal:	and to delete the references to Library in the name and powers and duties of the Library and Culture Commission?	NO

I hereby certify that the foregoing Charter amendment proposal was ordered submitted to the qualified electors of the City of Modesto by the Council of the City of Modesto.

Dated: _____, 1974.

(SEAL)

W. T. CHYNOWETH
City Clerk of the City of Modesto

SECTION 4. (a) A special municipal election is hereby called to be held in the City of Modesto, on Tuesday, November 5, 1974, for the purpose of submitting to the qualified electors of said City said proposal set forth in Section 3 of this resolution to amend the Charter of said City as in said proposal and in this resolution provided and as hereby submitted by the Council of the City of Modesto on its own motion.

(b) Said special municipal election hereby called shall be held and conducted, and the votes thereat canvassed and the returns thereof made, and the results thereof ascertained and determined as herein provided, and in all particulars not prescribed in this resolution, said special municipal election shall be held as provided for in the Charter of said City and in all particulars not provided for therein said election shall be held as provided by law for the holding of special municipal elections in the City of Modesto and otherwise in accordance with the Elections Code of the State of California.

(c) All persons qualified to vote at municipal elections in said City of Modesto on the day of said special municipal election herein provided for shall be qualified to vote upon said amendments hereby proposed by the Council of the City of Modesto on its own motion and submitted at said special municipal election.

(d) The polls at the polling places hereinafter referred to for said special municipal election shall be opened at 7:00 A. M. of said day of election, and shall be kept open continuously thereafter until 8:00 P. M. of said day of election, when the polls shall be closed (except as provided in Section 14436 of the Elections Code), and the election officers shall thereupon proceed to canvass the ballots cast thereat.

(e) Said special municipal election shall be and is hereby consolidated with the State of California General Election to be held in Stanislaus County and in the City of Modesto on the date of said special municipal election hereby called, and the election precincts, polling places and voting booths shall in every case be the same, and there shall be only one set of election officers in each of said precincts; and the precincts, polling places and officers of election within said city for said special municipal election shall be the same as those selected or to be selected and designated by the Board of Supervisors of Stanislaus County for said State of California General Election and set forth or to be set forth in the notice of election officers and polling places for said General Election published or to be published by the County Clerk of said County, as required by law, to which notice reference is hereby specifically made for a designation of the precincts, polling places and election officers for said special municipal election hereby called. Only qualified voters of said City shall be permitted to vote at said special municipal election hereby called. The Board of Supervisors of Stanislaus County is authorized to canvass, or cause to be canvassed, the returns of said special municipal election with respect to the votes cast in said City and to certify the results to the Council.

(f) On the ballots and voting machines to be used at said General Election and said special municipal election hereby consolidated therewith, in addition to all other matters required by law to be printed thereon, shall appear the proposal set forth in Section 3 hereof.

(g) Where ballots are used, to vote in favor of said proposal to amend the Charter of the City of Modesto a voter shall stamp a cross (X) in the blank space opposite the word "YES" on the ballot to the right of said proposal, and to vote against said proposal a voter shall stamp a cross (X) in the blank space opposite the word "NO" on the ballot to the right of said proposal.

Where voting machines are used, said voting machines shall be so arranged that to vote in favor of said proposal to amend the Charter of the City of Modesto a voter shall pull down a voting pointer over the word "YES" near said proposal appearing on cardboard, paper or other material placed on the front of the machine, and pull an operating lever, and to vote against said proposal a voter shall pull down a voting pointer over the word "NO" near said proposal appearing on cardboard, paper or other material placed on the front of the machine, and pull an operating lever.

The votes cast for and against said proposal to amend the Charter of the City of Modesto shall be counted separate and apart from all other measures to be submitted at said General Election and said special municipal election hereby called, and if a majority of the qualified voters voting on said proposed Charter amendment vote in favor thereof, said Charter amendment shall be deemed approved.

(h) At the next regular meeting of the Council occurring after the returns of said special municipal election have been canvassed and the results thereof certified by the Board of Supervisors of Stanislaus County to the Council, or at a special meeting called thereafter for such purpose, the Council shall cause to be spread upon its minutes a statement of the results of said special municipal election as ascertained by said canvass.

SECTION 5. The City Clerk of the City of Modesto is hereby authorized to prepare and sign a notice of measures to be voted on, in the form required by law, relating to said special municipal election hereby called, and said City Clerk is hereby authorized and directed to publish said notice in the time and manner required by law in THE MODESTO BEE, the official newspaper of said City and a newspaper of general circulation printed and published in said City.

SECTION 6. The City Clerk of the City of Modesto is hereby authorized and directed (1) to cause copies of the text of said proposed Charter amendments to be printed in convenient pamphlet form and in type of not less than ten-point and to cause copies thereof to be mailed to each of the qualified electors of said City, and (2) until the day fixed for said special municipal election to advertise daily in THE MODESTO BEE, a newspaper of general circulation in said City, a notice that copies of said pamphlet may be had on application therefor. Said notice shall be in substantially the following form:

NOTICE OF AVAILABILITY OF CHARTER AMENDMENTS

NOTICE IS HEREBY GIVEN to the qualified electors of the City of Modesto that copies of the Amendments proposed by the Council on its own motion, to the Charter of the City of Modesto, in pamphlet form, are on file in the office of the City Clerk, City Hall, 801 Eleventh Street, Modesto, California, and may be had upon application therefor.

The foregoing resolution was introduced at a regular meeting of the Council of the City of Modesto held on the 12th day of August, 1974, by Councilman Dunlap, who moved its adoption, which motion being duly seconded by Councilman Elliott, was upon roll call carried and the resolution adopted by the following vote:

AYES: Councilmen: Dunlap, Elliott, Kullijian, Mensinger,
Mayor Davies

NOES: Councilmen: None

ABSENT: Councilmen: Newton, Simon

ATTEST:

W. T. Chynoweth
W. T. CHYNOWETH, City Clerk

(SEAL)

APPROVED AS TO FORM:

By ELWYN L. JOHNSON, City Attorney

CLERK'S CERTIFICATE

I, W. T. CHYNOWETH, City Clerk of the City of Modesto, California, do hereby certify that the foregoing is a full, true and correct copy of a resolution duly adopted at a regular meeting of the Council of said City duly and regularly held at the regular meeting place thereof on the 12th day of August, 1974, of which meeting all of the members of said Council had due notice and at which a majority thereof was present; that at said meeting said resolution was introduced by Councilman Dunlap and read in full, and was thereupon, upon motion of Councilman Dunlap, seconded by Councilman Elliott, adopted by the following vote:


AYES: Councilmen: Dunlap, Elliott, Kullijian, Mensinger,
Mayor Davies

NOES: Councilmen: None

ABSENT: Councilmen: Newton, Simon

That I have carefully compared the same with the original minutes of said meeting on file and of record in my office and that said resolution is a full, true and correct copy of the original resolution adopted at said meeting and entered in said minutes. That said Resolution has not been amended, modified or rescinded since the date of its adoption and the same is now in full force and effect.

WITNESS my hand and the seal of said City of Modesto, this 13th day of August, 1974.



W. T. CHYNOWETH
City Clerk of the City of Modesto,
California.

MODESTO CITY COUNCIL
RESOLUTION NO. 74-683

A RESOLUTION OF THE COUNCIL OF THE CITY OF MODESTO REQUESTING THE BOARD OF SUPERVISORS OF STANISLAUS COUNTY TO PROVIDE FOR THE CONSOLIDATION OF A SPECIAL MUNICIPAL ELECTION WITH THE STATE OF CALIFORNIA GENERAL ELECTION TO BE HELD NOVEMBER 5, 1974.

WHEREAS, the Council of the City of Modesto, in Stanislaus County, State of California, has adopted a resolution calling a special municipal election in said City to be held on Tuesday, November 5, 1974, at which will be submitted to the qualified electors of said City a measure to amend the Charter of said City, and

WHEREAS, a State of California General Election will be held on Tuesday, November 5, 1974, and it is the desire of said Council that said special municipal election be consolidated with said General Election,

NOW, THEREFORE, BE IT RESOLVED by the Council of the City of Modesto as follows:

SECTION 1. Said special municipal election shall be consolidated with the State of California General Election to be held on Tuesday, November 5, 1974, at which election shall be submitted to the qualified electors of said City the following measure, to wit:

CITY OF MODESTO MEASURE				
<u>MEASURE A</u>	Shall the Charter of the City of Modesto be amended to change the date of General Municipal Elections and to delete the references to Library in the name and powers and duties of the Library and Culture Commission?	YES		
City of Modesto Charter Proposal:		NO		

SECTION 2. The Board of Supervisors of Stanislaus County is hereby requested to order the consolidation of said special municipal election with the State of California General Election to be held on Tuesday, November 5, 1974, in so far as the City of Modesto is concerned, and to further provide that within the territory affected by said order of consolidation, to wit, the City of Modesto, the election precincts, polling places, voting booths and voting machine shall in every case be the same, and there shall be only one set of election officers in each of said precincts. Said measure shall be set forth on all ballots and on all voting machines to be used at said General Election in so far as the same is held within said City of Modesto. Said Board of Supervisors of Stanislaus County is further

requested to order the County Clerk of Stanislaus County (i) to set forth on all sample ballots relating to said consolidated elections, to be mailed to the qualified electors of said City, said measure hereinabove set forth, and to mail with said sample ballots to said electors printed copies of the proposed Charter amendments in pamphlet form and printed copies of arguments (if any) for and against said measure, and (ii) to provide absent voter ballots for said General Election and said special municipal election consolidated therewith for use by qualified electors of said City who are entitled thereto, in the manner provided by law.

SECTION 3. Said Board of Supervisors of Stanislaus County is hereby further authorized to canvass, or cause to be canvassed, as provided by law, the returns of said special municipal election with respect to the votes cast on said measure and to certify such canvass of the votes cast for and against said measure to this Council.

SECTION 4. The City Clerk is hereby authorized and directed to certify to the due adoption of this resolution and to transmit a copy hereof so certified to the Board of Supervisors of Stanislaus County and to file a copy hereof so certified with the County Clerk of Stanislaus County.


The foregoing resolution was introduced at a regular meeting of the Council of the City of Modesto held on the 12th day of August, 1974, by Councilman Dunlap, who moved its adoption, which motion being duly seconded by Councilman Elliott, was upon roll call carried and the resolution adopted by the following vote:

AYES: Councilmen: Dunlap, Elliott, Kullhjian, Mensinger,
Mayor Davies

NOES: Councilmen: None

ABSENT: Councilmen: Newton, Simon

ATTEST:



W. T. CHYNOWETH, City Clerk

(SEAL)

APPROVED AS TO FORM:

By ELWYN L. JOHNSON, City Attorney

CLERK'S CERTIFICATE

I, W. T. CHYNOWETH, City Clerk of the City of Modesto, Stanislaus County, California, do hereby certify that the foregoing is a full, true and correct copy of a resolution duly adopted by the Council of said City at a regular meeting of said Council duly and regularly and legally held at the regular meeting place thereof on the 12th day of August, 1974, of which meeting all of the members of said Council had due notice and at which a majority thereof was present and acted; that at said meeting said resolution was introduced by Councilman Dunlap, and read in full, and was thereupon, upon motion of Councilman Dunlap, seconded by Councilman Elliott, adopted by the following vote:


AYES: Councilmen: Dunlap, Elliott, Kullijian, Mensinger,
Mayor Davies

NOES: Councilmen: None

ABSENT: Councilmen: Newton, Simon

That I have carefully compared the same with the original minutes of said meeting on file and of record in my office and that said resolution is duly entered of record in Book _____ of Minutes, at pages _____ to _____, inclusive, and said resolution is a full, true and correct copy of the original resolution adopted at said meeting and entered in said minutes. That said resolution has not been amended, modified or rescinded since the date of its adoption and the same is now in full force and effect.

WITNESS my hand and the seal of said City this 13th day of August, 1974.



CITY CLERK OF THE CITY OF MODESTO,
CALIFORNIA
W. T. CHYNOWETH

MODESTO CITY COUNCIL
RESOLUTION NO. 74-684

A RESOLUTION APPROVING SUBMISSION OF APPLICATION FOR CALIFORNIA AIRPORT AID PROGRAM FUNDS FOR FISCAL YEAR 1975-76 TO STATE OF CALIFORNIA, DEPARTMENT OF TRANSPORTATION, DIVISION OF AERONAUTICS (Overlay Runway 10L/28R and North Parallel Taxiway)

BE IT RESOLVED by the Council of the City of Modesto that submission of application for California Airport Aid Program Funds for Fiscal Year 1975-76 for Overlay Runway 10L/28R and North Parallel Taxi-way, is hereby approved.

BE IT FURTHER RESOLVED that the City Manager, Garth Lipsky, is hereby authorized to execute said application.

The foregoing resolution was introduced at a regular meeting of the Council of the City of Modesto held on the 12th day of August, 1974, by Councilman Dunlap, who moved its adoption, which motion being duly seconded by Councilman Elliott, was upon roll call carried and the resolution adopted by the following vote:

AYES: Councilmen: Dunlap, Elliott, Kullijian, Mensinger,
Mayor Davies

NOES: Councilmen: None

ABSENT: Councilmen: Newton, Simon

ATTEST:



W. T. CHYNOWETH, City Clerk

MODESTO CITY COUNCIL
RESOLUTION NO. 74-685

A RESOLUTION APPROVING SUBMISSION OF REQUEST FOR AID - FEDERAL-AID AIRPORT PROGRAM TO DEPARTMENT OF TRANSPORTATION - FEDERAL AVIATION ADMINISTRATION, FOR OVERLAY OF 6,000 FEET OF RUNWAY AND PARALLEL TAXIWAY AT MODESTO CITY-COUNTY AIRPORT

BE IT RESOLVED by the Council of the City of Modesto that submission of Request for Aid - Federal-Aid Airport Program to Department of Transportation, Federal Aviation Administration, for Overlay Runway 10L/28R and North Parallel Taxi-way is hereby approved.

BE IT FURTHER RESOLVED that execution of said Request for Aid, along with all other necessary documents, by Garth Lipsky, City Manager of the City of Modesto, is hereby authorized.

The foregoing resolution was introduced at a regular meeting of the Council of the City of Modesto held on the 12th day of August, 1974, by Councilman Dunlap, who moved its adoption, which motion being duly seconded by Councilman Elliott, was upon roll call carried and the resolution adopted by the following vote:

AYES: Councilmen: Dunlap, Elliott, Kullijian, Mensinger,
Mayor Davies

NOES: Councilmen: None

ABSENT: Councilmen: Newton, Simon

ATTEST:


W. T. CHYNOWETH, City Clerk

MODESTO CITY COUNCIL
RESOLUTION NO. 74-686

REVISED

A RESOLUTION APPROVING/AGREEMENT BETWEEN THE CITY OF MODESTO AND DONALD P. LA TOURETTE FOR THE RENTAL OF HANGAR NO. 4 AT THE MODESTO CITY-COUNTY AIRPORT

BE IT HEREBY RESOLVED by the Council of the City of Modesto
revised
that the/agreement between the City of Modesto and Donald P.

La Tourette

for rental of Hangar No. 4 at the Modesto City-County Airport

be, and it is hereby approved.

BE IT FURTHER RESOLVED that the execution of said/agreement
revised
by the designated city officials be authorized.


The foregoing resolution was introduced at a regular meeting of the Council of the City of Modesto held on the 12th day of August, 1974, by Councilman Dunlap, who moved its adoption, which motion being duly seconded by Councilman Elliott, was upon roll call carried and the resolution adopted by the following vote:

AYES: Councilmen: Dunlap, Elliott, Kullijian, Mensinger,
Mayor Davies

NOES: Councilmen: None

ABSENT: Councilmen: Newton, Simon

ATTEST:


W. T. CHYNOWETH, City Clerk

MODESTO CITY COUNCIL
RESOLUTION NO. -74-687

A RESOLUTION ACCEPTING THE BID OF GREAT AMERICAN INSURANCE CO. FOR LIABILITY, AMERICAN BANKERS FOR UMBRELLA AND ERRORS AND OMISSIONS COVERAGE, AND YOSEMITE INSURANCE CO. FOR INVERSE CONDEMNATION COVERAGE

BE IT HEREBY RESOLVED that the bids of the following insurance companies are approved for City of Modesto insurance coverage:

<u>Company</u>	<u>Coverage</u>	<u>Premium (annual)</u>
Great American Insurance Co.	Basic Liability/ Property damage	\$90,994
American Bankers	Umbrella and Errors and Omissions	\$20,000
Yosemite Insurance Co.	Inverse Condemnation	\$6,400


The foregoing resolution was introduced at a regular meeting of the Council of the City of Modesto held on the 12th day of August, 1974, by Councilman Dunlap, who moved its adoption, which motion being duly seconded by Councilman Newton, was upon roll call carried and the resolution adopted by the following vote:

AYES: Councilmen: Dunlap, Elliott, Kullijian, Mensinger,
Newton, Mayor Davies

NOES: Councilmen: None

ABSENT: Councilmen: Simon

ATTEST:


W. T. CHYNOWETH, City Clerk

MODESTO CITY COUNCIL
RESOLUTION NO. 74-688

A RESOLUTION APPROVING APPROPRIATION TRANSFER OF \$53,522 TO PROVIDE FUNDS NEEDED FOR INCREASED PREMIUMS FOR BASIC LIABILITY/PROPERTY DAMAGE AND UMBRELLA POLICIES AND ADDITION OF INVERSE CONDEMNATION AND ERRORS AND OMISSIONS COVERAGE

BE IT RESOLVED by the Council of the City of Modesto that the following appropriation transfer(s) are approved:

GENERAL FUND (101)

FROM: General Reserve (60-101)	\$53,522
TO: Catastrophy Liability (409-64-101)	\$ 1,750
Fire Insurance (413-64-101)	1,898
Public Liability (415-64-101)	33,402
Boiler & Machinery (416-64-101)	72
Inverse Condemnation (418-64-101)	6,400
Errors & Omissions (419-64-101)	10,000

(To provide for increased premiums for basic liability/property damage and umbrells policies and addition of inverse condemnation and errors and omissions coverage)

The foregoing resolution was introduced at a regular meeting of the Council of the City of Modesto held on the 12th day of August, 1974, by Councilman Dunlap, who moved its adoption, which motion being duly seconded by Councilman Newton, was upon roll call carried and the resolution adopted by the following vote:

AYES: Councilmen: Dunlap, Elliott, Kullijian, Mensinger,
Newton, Mayor Davies

NOES: Councilmen: None

ABSENT: Councilmen: Simon

ATTEST:


W. T. CHYNOWETH, City Clerk

MODESTO CITY COUNCIL
RESOLUTION NO. 74-689

A RESOLUTION ACCEPTING IMPROVEMENTS IN FLINTRIDGE ESTATES NO. 1
SUBDIVISION AND AUTHORIZING RELEASE OF SUBDIVISION BONDS

WHEREAS, Flintridge Development, a co-partnership, has filed subdivision improvement bonds for faithful performance and labor and materials in the amount of \$115,500 and \$57,750 respectively to guarantee improvements in Flintridge Estates No. 1 Subdivision; and

WHEREAS, the Director of Public Works in a memorandum dated August 8, 1974, indicates that all work required by the subdivision agreement has been completed to the satisfaction of the Public Works Department; and

WHEREAS, the Director of Public Works has indicated that it would be in order for the City Council to accept the improvements in said subdivision as complete and authorize the City Clerk to file a notice of completion and release the bonds upon expiration of the statutory period.


NOW, THEREFORE, BE IT RESOLVED by the Council of the City of Modesto:

1. The improvements of Flintridge Estates No. 1 Subdivision are hereby accepted.
2. The City Clerk is hereby authorized to release the bond for faithful performance in the amount of \$115,500 upon recordation of notice of completion.
3. The City Clerk is hereby authorized to release the bond for labor and materials in amount of \$57,750 upon expiration of the statutory period.

The foregoing resolution was introduced at a regular meeting of the Council of the City of Modesto held on the 12th day of August, 1974, by Councilman Dunlap, who moved its adoption, which motion being duly seconded by Councilman Elliott, was upon roll call carried and the resolution adopted by the following vote:

AYES:	Councilmen:	Dunlap, Elliott, Kullijian, Mensinger, Mayor Davies
NOES:	Councilmen:	None
ABSENT:	Councilmen:	Newton, Simon

ATTEST:


W. T. CHYNOWETH, City Clerk

MODESTO CITY COUNCIL
RESOLUTION NO. 74-690

A RESOLUTION APPROVING AGREEMENT BETWEEN THE CITY OF MODESTO AND JAMES F. DOWD, JR. AND KATHRYN P. DOWD FOR SEWER SERVICE TO PROPERTY OUTSIDE THE CITY AT 412 GREENWICH LANE

BE IT HEREBY RESOLVED by the Council of the City of Modesto that the agreement between the City of Modesto and James F. Dowd, Jr. and Kathryn P. Dowd for sewer service to property outside the City at 412 Greenwich Lane be, and it is hereby approved.

BE IT FURTHER RESOLVED that the execution of said agreement by the designated city officials be authorized.

The foregoing resolution was introduced at a regular meeting of the Council of the City of Modesto held on the 12th day of August, 1974, by Councilman Dunlap, who moved its adoption, which motion being duly seconded by Councilman Elliott was upon roll call carried and the resolution adopted by the following vote:

AYES: Councilmen: Dunlap, Elliott, Kullijian, Mensinger,
Mayor Davies

NOES: Councilman: None

ABSENT: Councilmen: Newton, Simon

ATTEST:


W. T. CHYNOWETH, City Clerk

MODESTO CITY COUNCIL
RESOLUTION NO. 74-691

A RESOLUTION APPROVING AGREEMENT BETWEEN THE CITY OF MODESTO AND MR. MAC H. McCANN FOR LEASE OF RESIDENCE AT 1311 LEGION PARK DRIVE (Tuolumne River Regional Park)

BE IT HEREBY RESOLVED by the Council of the City of Modesto that the agreement between the City of Modesto and Mr. Mac H. McCann

for lease of residence at 1311 Legion Park Drive - Tuolumne River Regional Park (Term for one year ending 8/14/75 at \$125 per month) be, and it is hereby approved.

BE IT FURTHER RESOLVED that the execution of said agreement by the designated city officials be authorized.

The foregoing resolution was introduced at a regular meeting of the Council of the City of Modesto held on the 12th day of August, 1974, by Councilman Dunlap, who moved its adoption, which motion being duly seconded by Councilman Elliott was upon roll call carried and the resolution adopted by the following vote:

AYES: Councilmen: Dunlap, Elliott, Kullijian, Mensinger, Mayor Davies

NOES: Councilman: None

ABSENT: Councilmen: Newton, Simon

ATTEST:


W. T. CHYNOWETH, City Clerk

MODESTO CITY COUNCIL
RESOLUTION NO. 74-692

A RESOLUTION APPROVING AGREEMENT BETWEEN THE CITY OF MODESTO AND JACK E. GEORGE AND CHARLOTTE K. FAUKNER FOR LEASE OF THE FORMER MILDRED GOODWILL SCHOOL (Dry Creek Park)

BE IT HEREBY RESOLVED by the Council of the City of Modesto that the agreement between the City of Modesto and Jack E. George and Charlotte K. Faulkner for lease of the former Mildred Goodwill School (Term is for 3 years ending August 14, 1977 at \$6,000 for the first year and \$7,020 for the second and third years) be, and it is hereby approved.

BE IT FURTHER RESOLVED that the execution of said agreement by the designated city officials be authorized.

The foregoing resolution was introduced at a regular meeting of the Council of the City of Modesto held on the 12th day of August, 1974, by Councilman Dunlap, who moved its adoption, which motion being duly seconded by Councilman Elliott was upon roll call carried and the resolution adopted by the following vote:

AYES: Councilmen: Dunlap, Elliott, Kullijian, Mensinger,
Mayor Davies

NOES: Councilman: None

ABSENT: Councilmen: Newton, Simon

ATTEST:


W. T. CHYNOWETH, City Clerk

MODESTO CITY COUNCIL
RESOLUTION NO. 74-693

A RESOLUTION SETTING THE TIME AND PLACE FOR A PUBLIC HEARING BEFORE THE COUNCIL OF THE CITY OF MODESTO ON A PROPOSED AMENDMENT TO SECTION 33-3-9 OF THE ZONING MAP IN ORDER TO MAKE ZONING CONSISTENT WITH THE MODESTO URBAN AREA GENERAL PLAN (Planning Commission Initiated)

WHEREAS, the Modesto City Planning Commission held a public hearing on July 16, 1974, in the Council Chambers, City Hall, for the purpose of considering an amendment to Section 33-3-9 of the Zoning Map to rezone from M-1 to R-1 property located on the south side of South Morton Boulevard east of South 7th Street and both sides of South 9th Street
~~the following described property:~~

and

WHEREAS, the said Planning Commission after hearing evidence both oral and documentary on the proposed amendment, adopted Resolution No. 74-125 recommending to the Council that rezoning of the property described above is required by public necessity, convenience and general welfare;

NOW, THEREFORE, BE IT RESOLVED by the Council of the City of Modesto that a public hearing on the proposed amendment to Section 33-3-9 of the Zoning Map be set for September 3, 1974 at 4:00 P.M. in the Council Chambers, City Hall, 801 11th Street, Modesto, California, to consider the proposed rezoning as recommended by the Modesto City Planning Commission.

The foregoing resolution was introduced at a regular meeting of the Council of the City of Modesto held on the 12th day of August, 1974, by Councilman Kullijian, who moved its adoption, which motion being duly seconded by Councilman Elliott, was upon roll call carried and the resolution adopted by the following vote:

AYES: Councilmen: Dunlap, Elliott, Kullijian, Mensinger,
Newton, Mayor Davies

NOES: Councilmen: None

ABSENT: Councilmen: Simon

ATTEST: W. T. Chynoweth
W. T. CHYNOWETH, City Clerk

MODESTO CITY COUNCIL
RESOLUTION NO. 74-694

A RESOLUTION SETTING TIME AND PLACE FOR HEARING THE RECOMMENDATION OF THE PLANNING COMMISSION TO AMEND ARTICLE 2 AND ARTICLE 15 OF CHAPTER 2 OF TITLE X OF THE MODESTO MUNICIPAL CODE (Swimming Pool definitions and fencing requirements)

BE IT HEREBY RESOLVED by the Council of the City of Modesto that September 3, 1974 , at 4:05 P.M. in the Council Chambers, City Hall, 801 Eleventh Street, Modesto, California is hereby set as the time and place for consideration of the recommendation of the Planning Commission to amend Article 2 and Article 15 of Chapter 2 of Title X of the Modesto Municipal Code relating to Swimming Pool Definitions and Fencing Requirements.

The foregoing resolution was introduced at a regular meeting of the Council of the City of Modesto held on the 12th day of August , 1974, by Councilman Dunlap , who moved its adoption, which motion being duly seconded by Councilman Elliott , was upon roll call carried and the resolution adopted by the following vote:

AYES: Councilmen: Dunlap, Elliott, Kullijian, Mensinger,
Mayor Davies

NOES: Councilmen: None

ABSENT: Councilmen: Newton, Simon

ATTEST:


W. T. CHYNOWETH, City Clerk

MODESTO CITY COUNCIL
RESOLUTION NO. 64-695

A RESOLUTION FINDING THAT THE TENTATIVE MAP OF
QUARESMA TRACT NO. 2 SUBDIVISION
IS CONSISTENT WITH APPLICABLE GENERAL AND
SPECIFIC PLANS OF THE CITY OF MODESTO.

WHEREAS, the Planning Commission of the City of Modesto has by
Resolution No. 74-131, adopted August 6, 1974, approved the
tentative map of Quaresma Tract No. 2 Subdivision, and

WHEREAS, the approval by the Planning Commission of the tentative
map of Quaresma Tract No. 2 Subdivision was conditioned
upon a finding by this Council that said proposed subdivision, together with the pro-
visions for the subdivision's design and improvement, is consistent with applicable
general and specific plans of the City of Modesto.

NOW, THEREFORE, BE IT RESOLVED by the Council of the City of
Modesto that it hereby finds and determines that the proposed _____
Quaresma Tract No. 2 Subdivision, together with the provisions
for its design and improvement, is consistent with applicable general and specific
plans of the City of Modesto.

The foregoing resolution was introduced at a regular meeting of the
Council of the City of Modesto held on the 12th day of August, 1974,
by Councilman Dunlap, who moved its adoption, which motion being duly
seconded by Councilman Elliott, was upon roll call carried and the
resolution adopted by the following vote:

AYES: Councilmen: Dunlap, Elliott, Kullijian, Mensinger,
Mayor Davies

NOES: Councilmen: None

ABSENT: Councilmen: Newton, Simon

ATTEST:

W. T. Chynoweth
W. T. CHYNOWETH, City Clerk

(SEAL)

APPROVED AS TO FORM:

By

Elwyn L. Johnson
ELWYN L. JOHNSON, City Attorney

MODESTO CITY COUNCIL
RESOLUTION NO. 74-696

A RESOLUTION WAIVING THE ONE-YEAR LIMITATION ON A NEW APPLICATION BY RICHARD D. PETERSON AND DAVID TANNER FOR AN AMENDMENT TO SECTION 23-3-9 OF THE ZONING MAP TO REZONE PROPERTY LOCATED AT THE NORTHEAST CORNER OF OAKDALE ROAD AND EAST ORANGEBURG AVENUE.

WHEREAS, Section 10-2.2103 of the Modesto Municipal Code provides that no application for a zone boundary change shall be accepted by the Planning Commission for any property or area for which a previous application for a zone boundary change has been denied until one year has elapsed from the date of such denial, except that the City Council or the Planning Commission may waive the one year limitation, and

WHEREAS, an application for a zone boundary change to amend Section 23-3-9 of the Zoning Map to rezone property owned by Richard D. Peterson and David Tanner, and located at the northeast corner of Oakdale Road and East Orangeburg Avenue was denied by the City Council on June 24, 1974, and

WHEREAS, by letter addressed to the Modesto City Council, dated August 8, 1974, Richard D. Peterson requested the Council to waive the one year limitation in order that he and David Tanner could submit a new application to the Planning Commission to amend Section 23-3-9 of the Zoning Map to rezone their property located at the northeast corner of Oakdale Road and East Orangeburg Avenue, and

WHEREAS, in accordance with the provisions of Section 10-2.2103 of the Modesto Municipal Code, the Council, at its meeting on August 19, 1974, found that Richard D. Peterson and David Tanner had shown substantially changed circumstances which justified a time shorter than one year for submitting a new application for an amendment to Section 23-3-9 of the Zoning Map to rezone their property located at the northeast corner of Oakdale Road and East Orangeburg Avenue, and that waiving the one year limitation would not adversely affect the interest of the general public,

NOW, THEREFORE, BE IT RESOLVED by the Council of the City of Modesto that in accordance with the provisions of Section 10-2.2103 of the Modesto Municipal Code, it hereby waives the one year limitation for Richard D. Peterson and David Tanner to submit a new application to the Planning Commission for an amendment to Section 23-3-9 of the Zoning Map to rezone their property located at the northeast corner of Oakdale Road and East Orangeburg Avenue, inasmuch as they have shown substantially changed circumstances justifying a shorter period of time for submitting a new application, and the waiving of the one year limitation will not adversely affect the interest of the general public.

The foregoing resolution was introduced at a regular meeting of the Council of the City of Modesto held on the 19th day of August, 1974, by Councilman Kullijian, who moved its adoption, which motion being duly seconded by Councilman Simon, was upon roll call carried and the resolution adopted by the following vote:

AYES: Councilmen: Elliott, Kullijian, Mensinger, Simon, Mayor Davies

NOES: Councilmen: None

ABSENT: Councilmen: Dunlap, Newton

ATTEST: W. T. Chynoweth
W. T. CHYNOWETH, City Clerk

(SEAL)

APPROVED AS TO FORM

By Elwyn L. Johnson
ELWYN L. JOHNSON, City Attorney

MODESTO CITY COUNCIL
RESOLUTION NO. 74-697

A RESOLUTION APPROVING RENEWAL OF GROUP MEDICAL INSURANCE CONTRACT WITH CALIFORNIA BLUE SHIELD ON A YEARLY BASIS COMMENCING SEPTEMBER 1, 1974, AND AUTHORIZING THE PAYMENT OF THE BIWEEKLY PREMIUM OF \$7.67 PER EMPLOYEE AND \$3.67 TOWARDS THE BIWEEKLY PREMIUM FOR EMPLOYEE'S DEPENDENT COVERAGE WHEN CARRIED BY EMPLOYEES.

WHEREAS, the City of Modesto has a group medical insurance contract with California Blue Shield, and

WHEREAS, California Blue Shield has offered to renew the city's group medical insurance contract on a yearly basis at increased rates of \$7.67 biweekly per employee and \$16.11 biweekly for dependent coverage,

NOW, THEREFORE, BE IT RESOLVED by the Council of the City of Modesto that renewal of the City of Modesto's group medical insurance contract (Policy No. 17930) with California Blue Shield commencing September 1, 1974, on a yearly basis with premium rates commencing September 3, 1974, of \$7.67 biweekly per employee and \$16.11 biweekly for dependent coverage is hereby approved,

BE IT FURTHER RESOLVED by the Council of the City of Modesto that it hereby authorizes, commencing September 3, 1974, payment of \$7.67 as the biweekly premium rate per employee for coverage under the city's group medical insurance contract with California Blue Shield.

BE IT FURTHER RESOLVED by the Council of the City of Modesto that it hereby authorizes, commencing September 3, 1974, payment of \$3.67 towards the biweekly premium rate of \$16.11 for employee's dependent coverage, under the city's group medical insurance contract with California Blue Shield, when such dependent coverage is carried by an employee of the city for his dependents.

BE IT FURTHER RESOLVED by the Council of the City of Modesto that Resolution No. 73-724 adopted on the 20th day of August, 1973, is hereby rescinded effective September 3, 1974.

The foregoing resolution was introduced at a regular meeting of the Council of the City of Modesto held on the 19th day of August, 1974, by Councilman Elliott, who moved its adoption, which motion being duly seconded by Councilman Simon was upon

roll call carried and the resolution adopted by the following vote:

AYES: Councilmen: Elliott, Kullijian, Mensinger, Simon, Mayor Davies

NOES: Councilmen: None

ABSENT: Councilmen: Dunlap, Newton

ATTEST:



W. T. CHYNOWETH, City Clerk

(SEAL)

APPROVED AS TO FORM:

By


ELWYN L. JOHNSON, City Attorney

MODESTO CITY COUNCIL
RESOLUTION NO. 74-698

A RESOLUTION APPROVING APPROPRIATION TRANSFER OF \$25,000 TO PROVIDE ADDITIONAL FUNDS NEEDED FOR INCREASE IN COST OF GROUP HEALTH INSURANCE

BE IT RESOLVED by the Council of the City of Modesto that the following appropriation transfer(s) are approved:

GENERAL FUND (101)

FROM: General Reserve (60-101)	\$25,000
TO: Group Health Insurance (426-64-101)	\$25,000

(To provide for an 18% rate increase and an increase in the City's share of the dependent coverage cost (\$2.66 to \$3.67), effective September 1, 1974)

The foregoing resolution was introduced at a regular meeting of the Council of the City of Modesto held on the 19th day of August, 1974, by Councilman Elliott, who moved its adoption, which motion being duly seconded by Councilman Simon, was upon roll call carried and the resolution adopted by the following vote:

AYES: Councilmen: Elliott, Kullijian, Mensinger, Simon, Mayor Davies

NOES: Councilmen: None

ABSENT: Councilmen: Dunlap, Newton

ATTEST:


W. T. CHYNOWETH, City Clerk

MODESTO CITY COUNCIL
RESOLUTION NO. 74-699

A RESOLUTION APPROVING PLANS AND SPECIFICATIONS AND AUTHORIZING CALL FOR BIDS FOR FURNISHING ONE NEW OFFSET DUPLICATING MACHINE

BE IT HEREBY RESOLVED by the Council of the City of Modesto as follows:

SECTION 1. The plans and specifications for furnishing one new offset duplicating machine copies of which are on file, are hereby accepted and approved.

SECTION 2. The City Clerk is hereby authorized to call for public competitive sealed bids for the above named project, to be opened in the office of the City Clerk, 801 11th Street, in the City of Modesto, on September 10, 1974 at 2:00 P.M. and the City Clerk is hereby directed to give notice inviting such sealed bids in the time, form, and manner provided by law.

SECTION 3. After the bids are opened, they shall be tabulated and analyzed and a report submitted to the Council at its next regular meeting.

The foregoing resolution was introduced at a regular meeting of the Council of the City of Modesto held on the 19th day of August, 1974, by Councilman Mensinger, who moved its adoption, which motion being duly seconded by Councilman Elliott, was upon roll call carried and the resolution adopted by the following vote:

AYES: Councilmen: Elliott, Kullijian, Mensinger, Mayor Davies

NOES: Councilmen: None

ABSENT: Councilmen: Dunlap, Newton, Simon

ATTEST:


W. T. CHYNOWETH, City Clerk

MODESTO CITY COUNCIL
RESOLUTION NO. 74-700

A RESOLUTION APPROVING PLANS AND SPECIFICATIONS AND AUTHORIZING CALL FOR BIDS FOR GRADING, CONCRETE CONSTRUCTION, AND PAVING AT ROSE AVENUE PARK, SUTTER PARK, AND WOODROW PARK

BE IT HEREBY RESOLVED by the Council of the City of Modesto as follows:

SECTION 1. The plans and specifications for Grading, Concrete Construction, and Paving at Rose Avenue Park, Sutter Park, and Woodrow Park copies of which are on file, are hereby accepted and approved.

SECTION 2. The City Clerk is hereby authorized to call for public competitive sealed bids for the above named project, to be opened in the office of the City Clerk, 801 11th Street, in the City of Modesto, on September 3, 1974 at 10:10 A.M. and the City Clerk is hereby directed to give notice inviting such sealed bids in the time, form, and manner provided by law.

SECTION 3. After the bids are opened, they shall be tabulated and analyzed and a report submitted to the Council at its next regular meeting.

The foregoing resolution was introduced at a regular meeting of the Council of the City of Modesto held on the 19th day of August, 1974, by Councilman Mensinger, who moved its adoption, which motion being duly seconded by Councilman Elliott, was upon roll call carried and the resolution adopted by the following vote:

AYES: Councilmen: Elliott, Kullijian, Mensinger, Mayor Davies

NOES: Councilmen: None

ABSENT: Councilmen: Dunlap, Newton, Simon

ATTEST:


W. T. CHYNOWETH, City Clerk

MODESTO CITY COUNCIL
RESOLUTION NO. 74-701

A RESOLUTION ACCEPTING THE BID OF RAINTREE LANDSCAPE CO. FOR PLANTING
AND IRRIGATION AT DOWNEY PARK ANNEX

WHEREAS, Resolution No. 74-597 , adopted by the Council of the
City of Modesto on July 22, 1974 , approved the plans and speci-
fications for the Planting and Irrigation at Downey Park Annex

and authorized the calling for bids, and

WHEREAS, the bids recieved for the Planting and Irrigation at
Downey Park Annex
were opened at 10:00 A.M. on August 13, 1974 and later tabulated
by the Director of Public Works for the consideration of the Council,
and

WHEREAS, the Director of Public Works has recommended that
the bid of Raintree Landscape Co. in the amount of \$29,700.00

be accepted as the lowest responsible bid.

NOW, THEREFORE, BE IT RESOLVED by the Council of the City of Modesto
that the bid of Raintree Landscape Co. in the amount of \$29,700.00
be accepted and the execution of a contract for the completion of the
project by the City's designated officials be authorized.


The foregoing resolution was introduced at a regular meeting of
the Council of the City of Modesto held on the 19th day of August,
1974 , by Councilman Mensinger , who moved its adoption, which motion
being duly seconded by Councilman Elliott , was upon roll call
carried and the resolution adopted by the following vote:

AYES: Councilmen: Elliott, Kullijian, Mensinger, Mayor Davies

NOES: Councilmen: None

ABSENT: Councilmen: Dunlap, Newton, Simon

ATTEST:



W. T. CHYNOWETH, City Clerk

9

MODESTO CITY COUNCIL
RESOLUTION NO. 74-702

A RESOLUTION ACCEPTING THE CONSTRUCTION OF A PARKING LOT AT SENIOR CITIZENS BUILDING AT SCENIC AND BODEM (Elrich Construction Co.)

WHEREAS, a report has been filed by the Director of Parking and Traffic that the construction of a parking lot at Senior Citizens Building at Scenic and Bodem has been completed by Elrich Construction Co.

in accordance with the contract agreement dated April 1, 1974.

NOW, THEREFORE, BE IT RESOLVED that the construction of a parking lot at Senior Citizens Building at Scenic and Bodem be accepted from said contractor, Elrich Construction Co.

that notice of completion be filed with the Recorder of Stanislaus County and that payment of amounts due in the amount of \$30,380.00 as provided in the contract, be authorized.

The foregoing resolution was introduced at a regular meeting of the Council of the City of Modesto held on the 19th day of August, 1974, by Councilman Mensinger, who moved its adoption, which motion being duly seconded by Councilman Elliott, was upon roll call carried and the resolution adopted by the following vote:

AYES: Councilmen: Elliott, Kullijian, Mensinger, Mayor Davies

NOES: Councilmen: None

ABSENT: Councilmen: Dunlap, Newton, Simon

ATTEST: W. T. Chynoweth
W. T. CHYNOWETH, City Clerk

MODESTO CITY COUNCIL
RESOLUTION NO. 74-703

A RESOLUTION ACCEPTING THE BID OF ASPLUNDH EQUIPMENT SALES AND SERVICE TO FURNISH TWO (2) 16 INCH TRAILER-MOUNTED BRUSH CHIPPERS

WHEREAS, Resolution No 74-598 , adopted by the Council of the City of Modesto on July 22, 1974 , approved the plans and specifications for the furnishing of two (2) 16 inch trailer-mounted brush chippers

and authorized the calling for bids, and

WHEREAS, the bids recieved for the furnishing of two (2) 16 inch trailer-mounted brush chippers were opened at 2:00 P.M. on August 13, 1974 and later tabulated by the Director of Finance for the consideration of the Council, and

WHEREAS, the Director of Finance has recommended that the bid of Asplundh Equipment Sales and Service at an estimated cost of \$11,189 be accepted as the lowest responsible bid.

NOW, THEREFORE, BE IT RESOLVED by the Council of the City of Modesto that the bid of Asplundh Equipment Sales and Service at an estimated cost of \$11,189 be accepted and the execution of a contract for the completion of the project by the City's designated officials be authorized.

The foregoing resolution was introduced at a regular meeting of the Council of the City of Modesto held on the 19th day of August, 1974, by Councilman Mensinger , who moved its adoption, which motion being duly seconded by Councilman Elliott , was upon roll call carried and the resolution adopted by the following vote:

AYES: Councilmen: Elliott, Kullijian, Mensinger, Mayor Davies

NOES: Councilmen: None

ABSENT: Councilmen: Dunlap, Newton, Simon

ATTEST:


W. T. CHYNOWETH, City Clerk

MODESTO CITY COUNCIL
RESOLUTION NO. 74-704

A RESOLUTION APPROVING AGREEMENT BETWEEN THE CITY OF MODESTO AND COUNTY OF STANISLAUS AUTHORIZING THE CITY TO PARTICIPATE IN THE COMPREHENSIVE EMPLOYMENT AND TRAINING ACT OF 1973 EMPLOYMENT PROGRAM

BE IT HEREBY RESOLVED by the Council of the City of Modesto that the agreement between the City of Modesto and County of Stanislaus ~~for~~ authorizing the City to participate in the Comprehensive Employment and Training Act of 1973 Employment Program be, and it is hereby approved.

BE IT FURTHER RESOLVED that the execution of said agreement by the designated city officials be authorized.

The foregoing resolution was introduced at a regular meeting of the Council of the City of Modesto held on the 19th day of August , 1974, by Councilman Mensinger , who moved its adoption, which motion being duly seconded by Councilman Elliott . was upon roll call carried and the resolution adopted by the following vote:

AYES: Councilmen: Elliott, Kullijian, Mensinger, Mayor Davies

NOES: Councilman: None

ABSENT: Councilmen: Dunlap, Newton, Simon

ATTEST: W. T. Chynoweth
W. T. CHYNOWETH, City Clerk

MODESTO CITY COUNCIL
RESOLUTION NO. 74-705

A RESOLUTION AMENDING THE BUDGET FOR THE CITY OF MODESTO FOR THE FISCAL YEAR ENDING JUNE 30, 1975, TO ESTABLISH ACCOUNTS IN THE GENERAL FUND (FUND NO. 101) FOR THE SELECTIVE TRAFFIC ENFORCEMENT PROGRAM.

WHEREAS, the City of Modesto has entered into an agreement with the Office of Traffic Safety of the State of California whereby it will receive a grant for a Selective Traffic Enforcement Program, and

WHEREAS, the Office of Traffic Safety requires that special accounting procedures be followed by the City of Modesto for said program, and

WHEREAS, in order to provide such special accounting procedures, it is deemed advisable to estimate additional revenues and appropriate said revenues in separate accounts in the Police Department budget in the General Fund,

NOW, THEREFORE, BE IT RESOLVED by the Council of the City of Modesto that the City of Modesto Final Budget, 1974-75, be amended to estimate revenues to be received from the Office of Traffic Safety of the State of California for said Selective Traffic Enforcement Program as follows:

Account 232-101	Office of Traffic Safety Grant	\$74,292.00
-----------------	--------------------------------	-------------

BE IT FURTHER RESOLVED that the City of Modesto Final Budget, 1974-75, be amended to appropriate the estimated revenues available for said Selective Traffic Enforcement Program as follows:

Account 123-22-101	Selective Traffic Enforcement Program (STEP) Overtime	\$60,330.00
Account 408-22-101	Selective Traffic Enforcement Program (STEP) Fringe Benefits	11,179.00
Account 5411-22-101	Two Traffic Radar Systems	<u>2,783.00</u>
Total Amount Appropriated		<u>\$74,292.00</u>

BE IT FURTHER RESOLVED that the Director of Finance is hereby authorized to take the necessary steps to implement the provisions of this resolution.

The foregoing resolution was introduced at a regular meeting of the Council of the City of Modesto held on the 19th day of August, 1974, by Councilman Mensinger, who moved its adoption, which motion being duly seconded by Councilman Elliott, was upon roll call carried and the resolution adopted by the following vote:

AYES: Councilmen: Elliott, Kullijian, Mensinger, Mayor Davies

NOES: Councilmen: None

ABSENT: Councilmen: Dunlap, Newton, Simon

ATTEST: W. T. Chynoweth
W. T. CHYNOWETH, City Clerk

(SEAL)

APPROVED AS TO FORM:

By Elwyn L. Johnson
ELWYN L. JOHNSON, City Attorney

MODESTO CITY COUNCIL
RESOLUTION NO. 74-706

A RESOLUTION APPROVING AGREEMENT BETWEEN THE CITY OF MODESTO AND STATE OF CALIFORNIA, DEPARTMENT OF PUBLIC WORKS, DIVISION OF HIGHWAYS FOR ACQUISITION OF KANSAS-NEEDHAM CONNECTION RIGHT OF WAY (TOPICS Program)

BE IT HEREBY RESOLVED by the Council of the City of Modesto that the agreement between the City of Modesto and State of California, Department of Public Works, Division of Highways for acquisition of Kansas-Needham connection right of way


be, and it is hereby approved.

BE IT FURTHER RESOLVED that the execution of said agreement by the designated city officials be authorized.

The foregoing resolution was introduced at a regular meeting of the Council of the City of Modesto held on the 19th day of August , 1974 , by Councilman Mensinger , who moved its adoption, which motion being duly seconded by Councilman Elliott . was upon roll call carried and the resolution adopted by the following vote:

AYES: Councilmen: Elliott, Kullijian, Mensinger, Mayor Davies
NOES: Councilman: None
ABSENT: Councilmen: Dunlap, Newton, Simon

ATTEST:


W. T. CHYNOWETH, City Clerk

MODESTO CITY COUNCIL
RESOLUTION NO. 74-707

A RESOLUTION ACCEPTING IMPROVEMENTS IN LINCOLN MANOR NO. 1 SUBDIVISION AND AUTHORIZING RELEASE OF SUBDIVISION BONDS

WHEREAS, Charles M. Gargotto and Alta M. Gargotto, husband and wife, individuals, have filed subdivision improvement bonds for faithful performance and labor and materials in the amount of \$77,600 and \$38,800 respectively to guarantee improvements in Lincoln Manor No. 1 Subdivision; and

WHEREAS, the Director of Public Works in a memorandum dated August 15, 1974, indicates that all work required by the subdivision agreement has been completed to the satisfaction of the Public Works Department; and

WHEREAS, the Director of Public Works has indicated that it would be in order for the City Council to accept the improvements in said subdivision as complete and authorize the City Clerk to file a notice of completion and release the bonds upon expiration of the statutory period.

NOW, THEREFORE, BE IT RESOLVED by the Council of the City of Modesto:

1. The improvements of Lincoln Manor No. 1 Subdivision are hereby accepted.
2. The City Clerk is hereby authorized to release the bond for faithful performance in the amount of \$77,600 upon recordation of notice of completion.
3. The City Clerk is hereby authorized to release the bond for labor and materials in amount of \$38,800 upon expiration of the statutory period.

The foregoing resolution was introduced at a regular meeting of the Council of the City of Modesto held on the 19th day of August, 1974, by Councilman Mensinger, who moved its adoption, which motion being duly seconded by Councilman Elliott, was upon roll call carried and the resolution adopted by the following vote:

AYES: Councilmen: Elliott, Kullijian, Mensinger, Mayor Davies
NOES: Councilmen: None
ABSENT: Councilmen: Dunlap, Newton, Simon

ATTEST:


W. T. CHYNOWETH, City Clerk

MODESTO CITY COUNCIL
RESOLUTION NO. 74- 708

A RESOLUTION CHANGING THE NAME OF DOOLEY AVENUE
IN THE CITY OF MODESTO TO MARYMAR DRIVE.

WHEREAS, the City Council received a request that the street name "Dooley Avenue" in the City of Modesto be changed to "Marymar Drive", and

WHEREAS, on August 5, 1974, at its regular meeting, the Council referred the requested street name change to the Planning Commission for a report and recommendation, and

WHEREAS, it has been determined that the proposed street name "Marymar Drive" does not conflict with any existing street name in the City of Modesto, and

WHEREAS, all lots fronting on "Dooley Avenue" are under the ownership of one person, and no residence has been constructed on any of the lots on said "Dooley Avenue", and

WHEREAS, the proposed name change has been referred to the Stanislaus County Planning Department and no objections have been received, and

WHEREAS, the Planning Commission has recommended by Resolution No. 74-139 that "Dooley Avenue" in the City of Modesto be renamed "Marymar Drive",

NOW, THEREFORE, BE IT RESOLVED by the Council of the City of Modesto as follows:

1. That the street name of "Dooley Avenue" in the City of Modesto be changed to "Marymar Drive".

2. That the Director of Parking and Traffic be directed to erect street name signs accordingly.

3. That the City Clerk be directed to record a certified copy of this resolution with the Recorder of Stanislaus County and transmit a copy of this resolution to the Board of Supervisors, the County Clerk, and the County Surveyor of Stanislaus County.

The foregoing resolution was introduced at a regular meeting of the Council of the City of Modesto held on the 19th day of August, 1974, by

Councilman Mensingher, who moved its adoption, which motion being duly seconded by Councilman Elliott, was upon roll call carried and the resolution adopted by the following vote:

AYES: Councilmen: Elliott, Kullijian, Mensinger, Mayor Davies

NOES: Councilmen: None

ABSENT: Councilmen: Dunlap, Newton, Simon

ATTEST: *W. T. Chynoweth*
W. T. CHYNOWETH, City Clerk

(SEAL)

APPROVED AS TO FORM:

By *Elwyn L. Johnson*
ELWYN L. JOHNSON, City Attorney

MODESTO CITY COUNCIL
RESOLUTION NO. 74-709

A RESOLUTION URGING A NO VOTE ON PROPOSITION 17 BY ALL
CITIZENS OF THE STATE.

WHEREAS, Proposition No. 17 on the November 5, 1974, ballot will stop construction of the New Melones Reservoir Project on the Stanislaus River, upon which \$80 million will have been spent by November, and

WHEREAS, the issue in Proposition 17 is whether a small number of commercial rafting companies who profit by their activities, together with a relatively small number of rafting enthusiasts, can block a project that has the approval of all state and federal agencies involved and all environmental groups in the area as it would enhance the environment in many significant ways, and

WHEREAS, Proposition 17 was qualified as an initiative by petitioners claiming the Stanislaus to be a "wild river", and

WHEREAS, in fact the flow of the 9-mile section of river which the proponents seek to place in the wild river system is provided by two upstream dams, otherwise there would be water for rafting for only a short time each year, and

WHEREAS, New Melones will prevent flooding on the lower Stanislaus River that has historically resulted in damage of \$1,900,000 annually, and

WHEREAS, it will save 93,000,000,000 gallons of water annually for municipal, industrial, and irrigation use with annual benefits of \$3,600,000, and

WHEREAS, it will produce 430,000,000 kilowatt hours of clean electric power annually, providing enough power to meet the domestic needs for a community of 200,000, and not requiring the use of fossil fuel thus saving annually about 700,000 barrels of crude oil, a major consideration in this time of energy shortage, and

WHEREAS, it will provide recreational facilities estimated to be 4,000,000 recreational days per year as contrasted with 80,000 recreational days annually for the river's present use, and

WHEREAS, it will provide development of 55 miles of the lower Stanislaus River for parks, campgrounds, fishing access, and protection for 3,500 acres of wild-life habitat, and

WHEREAS, it will provide improved spawning grounds for salmon and steelhead, and improved stream fishing for salmon, trout, steelhead, shad, striped bass and sturgeon, and

WHEREAS, it will provide improved access to the river for the public to enjoy numerous environmental and recreational facilities, and

WHEREAS, the proponents of Proposition 17 would sacrifice all of this, including the major environmental benefits, for a small amount of man made white water for expensive rafting purposes, and

WHEREAS, all environmental and ecology groups in this area, including the Sierra Club, who understand the project and its benefits are solidly in support of the project and against Proposition 17,

NOW, THEREFORE, BE IT RESOLVED by the Council of the City of Modesto that it urges a NO vote on Proposition 17 by all citizens of the state.

BE IT FURTHER RESOLVED that the Council urges all persons having questions or needing information regarding the environmental impact of this project to contact the State Department of Fish and Game, the State Resources Agency, the United States Bureau of Sports, Fisheries and Wildlife and the United States Corps of Army Engineers.

The foregoing resolution was introduced at a regular meeting of the Council of the City of Modesto held on the 19th day of August, 1974, by Councilman Kullijian, who moved its adoption, which motion being duly seconded by Councilman Elliott, was upon roll call carried and the resolution adopted by the following vote:

AYES: Councilmen: Elliott, Kullijian, Mensinger, Simon, Mayor Davies

NOES: Councilmen: None

ABSENT: Councilmen: Dunlap, Newton

ATTEST: W. T. Chynoweth
W. T. CHYNOWETH, City Clerk

(SEAL)

APPROVED AS TO FORM:

By Elwyn L. Johnson
ELWYN L. JOHNSON, City Attorney

MODESTO CITY COUNCIL
RESOLUTION NO. 74-710

A RESOLUTION APPOINTING COUNCILMEMBER CLYDE H. DUNLAP, JR. AS REPRESENTATIVE OF CITY OF MODESTO ON THE STANISLAUS COUNTY AGRICULTURAL STUDY COMMITTEE

BE IT RESOLVED by the Council of the City of Modesto that it hereby appoints Councilmember Clyde H. Dunlap, Jr. as representative of City of Modesto on the Stanislaus County Agricultural Study Committee.

The foregoing resolution was introduced at a regular meeting of the Council of the City of Modesto held on the 19th day of August, 1974, by Councilman Mensinger, who moved its adoption, which motion being duly seconded by Councilman Elliott, was upon roll call carried and the resolution adopted by the following vote:

AYES: Councilmen: Elliott, Kullijian, Mensinger, Simon,
Mayor Davies

NOES: Councilmen: None

ABSENT: Councilmen: Dunlap, Newton

ATTEST:



W. T. CHYNOWETH, City Clerk

MODESTO CITY COUNCIL
RESOLUTION NO. 74-711

A RESOLUTION APPROVING PLANS AND SPECIFICATIONS AND AUTHORIZING CALL
FOR BIDS FOR SERVICE YARD PAVING - BLOCK 435

BE IT HEREBY RESOLVED by the Council of the City of Modesto as follows:

SECTION 1. The plans and specifications for Service Yard Paving - Block 435 copies of which are on file, are hereby accepted and approved.

SECTION 2. The City Clerk is hereby authorized to call for public competitive sealed bids for the above named project, to be opened in the office of the City Clerk, 801 11th Street, in the City of Modesto, on September 10, 1974 at 10:15 A.M. and the City Clerk is hereby directed to give notice inviting such sealed bids in the time, form, and manner provided by law.

SECTION 3. After the bids are opened, they shall be tabulated and analyzed and a report submitted to the Council at its next regular meeting.

The foregoing resolution was introduced at a regular meeting of the Council of the City of Modesto held on the 26th day of August, 1974, by Councilman Newton, who moved its adoption, which motion being duly seconded by Councilman Simon, was upon roll call carried and the resolution adopted by the following vote:

AYES: Councilmen: Elliott, Kullijian, Mensinger, Newton,
Simon, Mayor Davies

NOES: Councilmen: None

ABSENT: Councilmen: Dunlap

ATTEST:


W. T. CHYNOWETH, City Clerk

MODESTO CITY COUNCIL
RESOLUTION NO. 74-712

A RESOLUTION ACCEPTING THE BID OF FERRERO ELECTRIC, INC. FOR REPLACEMENT OF STREET LIGHT CIRCUIT AT STATION NO. 7

WHEREAS, Resolution No. 74-621, adopted by the Council of the City of Modesto on August 5, 1974, approved the plans and specifications for the replacement of street light circuit at Station No. 7 and authorized the calling for bids, and

WHEREAS, the bids received for the replacement of street light circuit at Station No. 7 were opened at 10:00 A.M. on August 20, 1974 and later tabulated by the Director of Public Works for the consideration of the Council, and

WHEREAS, the Director of Public Works has recommended that the bid of Ferrero Electric, Inc. in the amount of \$7,945.00 be accepted as the lowest responsible bid.

NOW, THEREFORE, BE IT RESOLVED by the Council of the City of Modesto that the bid of Ferrero Electric, Inc. in the amount of \$7,945.00 be accepted and the execution of a contract for the completion of the project by the City's designated officials be authorized.

The foregoing resolution was introduced at a regular meeting of the Council of the City of Modesto held on the 26th day of August, 1974, by Councilman Newton, who moved its adoption, which motion being duly seconded by Councilman Simon, was upon roll call carried and the resolution adopted by the following vote:

AYES: Councilmen: Elliott, Kullijian, Mensinger, Newton,
Simon, Mayor Davies

NOES: Councilmen: None

ABSENT: Councilmen: Dunlap

ATTEST:


W. T. CHYNOWETH, City Clerk

MODESTO CITY COUNCIL
RESOLUTION NO. 74-713

A RESOLUTION APPROVING ~~PLANS AND~~ SPECIFICATIONS AND AUTHORIZING CALL FOR BIDS FOR DEMOLITION OF THE FORMER NAZARENE CHURCH BUILDING, 1801 H Street

BE IT HEREBY RESOLVED by the Council of the City of Modesto as follows:

SECTION 1. The ~~plans and~~ specifications for demolition of the former Nazarene Church Building, 1801 H Street copies of which are on file, are hereby accepted and approved.


SECTION 2. The City Clerk is hereby authorized to call for public competitive sealed bids for the above named project, to be opened in the office of the City Clerk, 801 11th Street, in the City of Modesto, on September 10, 1974 at 10:20 A.M. and the City Clerk is hereby directed to give notice inviting such sealed bids in the time, form, and manner provided by law.

SECTION 3. After the bids are opened, they shall be tabulated and analyzed and a report submitted to the Council at its next regular meeting.

The foregoing resolution was introduced at a regular meeting of the Council of the City of Modesto held on the 26th day of August, 1974, by Councilman Newton, who moved its adoption, which motion being duly seconded by Councilman Simon, was upon roll call carried and the resolution adopted by the following vote:

AYES: Councilmen: Elliott, Kullijian, Mensinger, Newton,
Simon, Mayor Davies
NOES: Councilmen: None
ABSENT: Councilmen: Dunlap

ATTEST:


W. T. CHYNOWETH, City Clerk

MODESTO CITY COUNCIL
RESOLUTION NO. 74-714

A RESOLUTION ACCEPTING THE BID OF H. V. CARTER CO., INC. FOR FURNISHING ONE (1) NEW TURF SWEEPER

WHEREAS, Resolution No. 74-627, adopted by the Council of the City of Modesto on August 5, 1974, approved the plans and specifications for the furnishing of one (1) new Turf Sweeper

and authorized the calling for bids, and

WHEREAS, the bids received for the furnishing of one (1) new Turf Sweeper were opened at 2:00 P.M. on August 20, 1974 and later tabulated by the Director of Finance for the consideration of the Council, and

WHEREAS, the Director of Finance has recommended that the bid of H. V. Carter Co. Inc. at an estimated cost of \$4,741 be accepted as the lowest responsible bid.

NOW, THEREFORE, BE IT RESOLVED by the Council of the City of Modesto that the bid of H. V. Carter Co. Inc. at an estimated cost of \$4,741 be accepted and the execution of a contract for the completion of the project by the City's designated officials be authorized.

The foregoing resolution was introduced at a regular meeting of the Council of the City of Modesto held on the 26th day of August, 1974, by Councilman Newton, who moved its adoption, which motion being duly seconded by Councilman Simon, was upon roll call carried and the resolution adopted by the following vote:

AYES: Councilmen: Elliott, Kullijian, Mensinger, Newton, Simon, Mayor Davies

NOES: Councilmen: None

ABSENT: Councilmen: Dunlap

ATTEST:


W. T. CHYNOWETH, City Clerk

MODESTO CITY COUNCIL
RESOLUTION NO. 74-715

A RESOLUTION ACCEPTING THE BID OF DOW-HAMMOND COMPANY TO FURNISH A NEW INTERNATIONAL MODEL COF 1950 B, 3 AXLE TILT CAB TRUCK CHASSIS

WHEREAS, Resolution No 74-632 , adopted by the Council of the City of Modesto on August 5, 1974 , approved the ~~plans and specifications for the~~ negotiated purchase of an International Model COF 1950 B, 3 Axle Tilt Cab Truck Chassis and authorized the calling for bids, and

WHEREAS, the bids recieved for the purchase of a new International Model COF 1950 B, 3 Axle Tilt Cab Truck Chassis were opened at Negotiated purchase and later tabulated by the Director of Finance for the consideration of the Council, and

WHEREAS, the Director of Finance has recommended that the bid of Dow-Hammond at an estimated cost of \$22,230.32 be accepted as the lowest responsible bid.

NOW, THEREFORE, BE IT RESOLVED by the Council of the City of Modesto that the bid of Dow-Hammond at an estimated cost of \$22,230.32 be accepted and the execution of a contract for the completion of the project by the City's designated officials be authorized.

The foregoing resolution was introduced at a regular meeting of the Council of the City of Modesto held on the 26th day of August, 1974 , by Councilman Newton , who moved its adoption, which motion being duly seconded by Councilman Simon , was upon roll call carried and the resolution adopted by the following vote:

AYES: Councilmen: Elliott, Kullijian, Mensinger, Newton, Simon, Mayor Davies
NOES: Councilmen: None
ABSENT: Councilmen: Dunlap

ATTEST: W. T. Chynoweth
W. T. CHYNOWETH, City Clerk

MODESTO CITY COUNCIL
RESOLUTION NO. 74-716

A RESOLUTION ACCEPTING THE BID OF GEORGE'S CONTRACTOR'S SUPPLY, INC. TO FURNISH A NEW MYERS-SHERMAN VACTOR VACUJET SEWER CLEANER, MODEL 800, INSTALLED

WHEREAS, Resolution No. 74-632, adopted by the Council of the City of Modesto on August 5, 1974, approved the ~~plans and specifications for the~~ negotiated purchase of a new Myers-Sherman Vactor VacuJet sewer cleaner, Model 800, installed and authorized the calling for bids, and

WHEREAS, the bids received for the new Myers-Sherman Vactor VacuJet sewer cleaner, Model 800, installed were opened at Negotiated purchase and later tabulated by the Director of Finance for the consideration of the Council, and

WHEREAS, the Director of Finance has recommended that the bid of George's Contractor's Supply, Inc. at an estimated cost of \$42,920.19 be accepted as the lowest responsible bid.

NOW, THEREFORE, BE IT RESOLVED by the Council of the City of Modesto that the bid of George's Contractor's Supply, Inc. at an estimated cost of \$42,920.19 be accepted and the execution of a contract for the completion of the project by the City's designated officials be authorized

The foregoing resolution was introduced at a regular meeting of the Council of the City of Modesto held on the 26th day of August, 1974, by Councilman Newton, who moved its adoption, which motion being duly seconded by Councilman Simon, was upon roll call carried and the resolution adopted by the following vote:

AYES: Councilmen: Elliott, Kullijian, Mensinger, Newton, Simon, Mayor Davies

NOES: Councilmen: None

ABSENT: Councilmen: Dunlap

ATTEST:


W. T. CHYNOWETH, City Clerk

MODESTO CITY COUNCIL
RESOLUTION NO. 74-717

A RESOLUTION APPROVING APPROPRIATION TRANSFER OF \$8,451 TO PROVIDE ADDITIONAL FUNDS NEEDED FOR THE PURCHASE OF A VACUJET SEWER CLEANER TRUCK

BE IT RESOLVED by the Council of the City of Modesto that the following appropriation transfer(s) are approved:

SEWER SERVICE FUND (212)

FROM: Reserve (60-212)	\$8,451.00
TO: Vacujet Sewer Cleaner (6612-212)	\$8,451.00

(Provides for the purchase of the Vacujet sewer cleaner truck.
See memo from Director of Finance to C/Mgr dated August 20, 1974)

The foregoing resolution was introduced at a regular meeting of the Council of the City of Modesto held on the 26th day of August, 1974, by Councilman Newton, who moved its adoption, which motion being duly seconded by Councilman Simon, was upon roll call carried and the resolution adopted by the following vote:

AYES: Councilmen: Elliott, Kullijian, Mensinger, Newton, Simon, Mayor Davies

NOES: Councilmen: None

ABSENT: Councilmen: Dunlap

ATTEST:


W. T. CHYNOWETH, City Clerk

MODESTO CITY COUNCIL
RESOLUTION NO. 74-718

A RESOLUTION ORDERING THE WORK OF CONSTRUCTION OF
ALLEYS IN CERTAIN BLOCKS IN THE CITY OF MODESTO
(Block No. 128) G Street, F Street, Sixteenth Street,
Seventeenth Street

WHEREAS, Chapter 27 of Part 3 of Division 7 of Streets and
Highways Code of the State of California establishes a procedure pur-
suant to which the construction of certain improvements may be re-
quired, and

WHEREAS, the Superintendent of Streets did, on August 6,
1974, order the construction of alleys in certain blocks in the City
of Modesto, giving notice requiring the construction of such improve-
ments; and

WHEREAS, the Superintendent of Streets did set the 26th day
of August, 1974, at 7:30 o'clock P.M., in
the Council Chambers, as the time and place for a hearing for the pur-
pose of passing upon objections or protests, if any, which may be raised
by the property owners or other interested persons relating to the pro-
posed work, and

WHEREAS, the Superintendent of Streets has caused notices to be
posted and mailed as required by the Streets and Highways Code; and

WHEREAS, at the time set for hearing the protests and objections
to the proposed work, the said Council proceeded to hear the same.

NOW, THEREFORE, BE IT RESOLVED by the Council of the City of
Modesto as follows:

SECTION 1. All protests and objections of any kind or nature
whatsoever to the proposed work as set forth in the notices which are
attached hereto, and incorporated by reference herein, are hereby
overruled or denied.

SECTION 2. The Superintendent of Streets is hereby directed to
proceed with the project as to the properties described in the attached
notices in accordance with the provisions of Chapter 27, Part 3, of
Division 7 of the Streets and Highways Code of the State of California.

The foregoing resolution was introduced at a regular meeting of the Council of the City of Modesto held on the 26th day of August, 1974, by Councilman Kullijian, who moved its adoption, which motion being duly seconded by Councilman Mensing, was upon roll call carried and the resolution adopted by the following vote:

AYES: Councilmen: Elliott, Kullijian, Mensinger, Newton, Simon, Mayor Davies

NOES: Councilmen: None

ABSENT: Councilmen: Dunlap

ATTEST:



W. T. CHYNOWETH, City Clerk

NOTICE
OF REQUIRED ALLEY IMPROVEMENT AND HEARING

NOTICE IS HEREBY GIVEN TO:

NAME: Fred A. Stoll
ADDRESS: 630 16th Street, Modesto, Ca. 95354

Who is the owner of record of property described as follows:

Lots 31 and 32 of Block 128 of City of Modesto as per map filed December 21, 1942 in Volume 15 of Maps, Page 128, Stanislaus County Records.

(Stanislaus County Assessor's Parcel No. 002-01 106-0516-001)


That a petition signed by over sixty (60%) percent of the property owners in your block, requesting the improvement of the alley abutting your property has been filed with the City Clerk. Pursuant to the requirement of California Streets and Highways Code Section 5876 and 5879, the Superintendent of Streets of the City of Modesto hereby notifies you to construct or cause to be constructed certain improvements, a description of said improvements, the manner of their construction, and the materials to be used, to be as specified below:

50 lineal feet of 2" A. C. resurfacing abutting said property in Block 128 in the City of Modesto, all of said construction to be in accordance with City of Modesto standards.

The City Council will hear and pass upon objections or protests, if any, which may be raised by any property owner or other interested persons to said construction at 7:30 p.m. on the 26th day of August, 19 74, in the City Council Chambers, located in the City Hall, 801 Eleventh Street, Modesto, California.

If construction is not commenced within sixty (60) days, or if construction is not diligently and without interruption prosecuted to completion, the Superintendent of Streets shall cause the construction to be done and the cost of the same shall be a lien on the property.

Dated the 19th day of July, 19 74.



Ross Campbell
Superintendent of Streets
City of Modesto

NOTICE IS HEREBY GIVEN TO:

NAME: Ada M. Swanson
 ADDRESS: 1209 S. Minaret, Turlock, Ca. 95380

Who is the owner of record of property described as follows:

Lots 29 and 30 of Block 128 of City of Modesto as per map filed December 21, 1942 in Volume 15 of Maps, Page 128, Stanislaus County Records.

(Stanislaus County Assessor's Parcel No. 002-01 106-0515-001)


That a petition signed by over sixty (60%) percent of the property owners in your block, requesting the improvement of the alley abutting your property has been filed with the City Clerk. Pursuant to the requirement of California Streets and Highways Code Section 5876 and 5879, the Superintendent of Streets of the City of Modesto hereby notifies you to construct or cause to be constructed certain improvements, a description of said improvements, the manner of their construction, and the materials to be used, to be as specified below:

50 lineal feet of 2" A. C. resurfacing abutting said property in Block 128 in the City of Modesto, all of said construction to be in accordance with City of Modesto standards.

The City Council will hear and pass upon objections or protests, if any, which may be raised by any property owner or other interested persons to said construction at 7:30 p.m. on the 26th day of August, 1974, in the City Council Chambers, located in the City Hall, 801 Eleventh Street, Modesto, California.

If construction is not commenced within sixty (60) days, or if construction is not diligently and without interruption prosecuted to completion, the Superintendent of Streets shall cause the construction to be done and the cost of the same shall be a lien on the property.

Dated the 19th day of July, 1974.



 Ross Campbell
 Superintendent of Streets
 City of Modesto

N O T I C E
OF REQUIRED ALLEY IMPROVEMENT AND HEARING

NOTICE IS HEREBY GIVEN TO:

NAME: ~~Myrtle R. Wells~~ Stephen C. and Linda L. Bolke
ADDRESS: P. O. Box 1104, Turlock, Ca. 95380 7 Lakeside Truck + Body Equip.

Who is the owner of record of property described as follows:

Lots 27 and 28 of Block 128 of City of Modesto as per map filed December 21, 1942 in Volume 15 of Maps, Page 128, Stanislaus County Records.

(Stanislaus County Assessor's Parcel No. 002-01 106-0514-001)


That a petition signed by over sixty (60%) percent of the property owners in your block, requesting the improvement of the alley abutting your property has been filed with the City Clerk. Pursuant to the requirement of California Streets and Highways Code Section 5876 and 5879, the Superintendent of Streets of the City of Modesto hereby notifies you to construct or cause to be constructed certain improvements, a description of said improvements, the manner of their construction, and the materials to be used, to be as specified below:

50 lineal feet of 2" A. C. resurfacing abutting said property in Block 128 in the City of Modesto, all of said construction to be in accordance with City of Modesto standards.

The City Council will hear and pass upon objections or protests, if any, which may be raised by any property owner or other interested persons to said construction at 7:30 p.m. on the 26th day of August, 19 74, in the City Council Chambers, located in the City Hall, 801 Eleventh Street, Modesto, California.

If construction is not commenced within sixty (60) days, or if construction is not diligently and without interruption prosecuted to completion, the Superintendent of Streets shall cause the construction to be done and the cost of the same shall be a lien on the property.

Dated the 19th day of July, 19 74.



Ross Campbell
Superintendent of Streets
City of Modesto

NOTICE IS HEREBY GIVEN TO:

NAME: H. Wayne and Marjorie I. Davis
ADDRESS: 1708 Joann Street, Modesto, Ca. 95350

Who is the owner of record of property described as follows:

Lots 25 and 26 of Block 128 of City of Modesto as per map filed December 21, 1942 in Volume 15 of Maps, Page 128, Stanislaus County Records.

(Stanislaus County Assessor's Parcel No. 002-01 106-0513-001)


That a petition signed by over sixty (60%) percent of the property owners in your block, requesting the improvement of the alley abutting your property has been filed with the City Clerk. Pursuant to the requirement of California Streets and Highways Code Section 5876 and 5879, the Superintendent of Streets of the City of Modesto hereby notifies you to construct or cause to be constructed certain improvements, a description of said improvements, the manner of their construction, and the materials to be used, to be as specified below:

50 lineal feet of 2" A. C. resurfacing abutting said property in Block 128 in the City of Modesto, all of said construction to be in accordance with City of Modesto standards.

The City Council will hear and pass upon objections or protests, if any, which may be raised by any property owner or other interested persons to said construction at 7:30 p.m. on the 26th day of August, 1974, in the City Council Chambers, located in the City Hall, 801 Eleventh Street, Modesto, California.

If construction is not commenced within sixty (60) days, or if construction is not diligently and without interruption prosecuted to completion, the Superintendent of Streets shall cause the construction to be done and the cost of the same shall be a lien on the property.

Dated the 19th day of July, 1974.



Ross Campbell
Superintendent of Streets
City of Modesto

NOTICE IS HEREBY GIVEN TO:

NAME: Melissa Bishop
 ADDRESS: 614 16th Street, Modesto, Ca. 95354

Who is the owner of record of property described as follows:

Lots 23 and 24 of Block 128 of City of Modesto as per map filed December 21, 1942 in Volume 15 of Maps, Page 128, Stanislaus County Records.

(Stanislaus County Assessor's Parcel No. 002-01 106-0512-001)


That a petition signed by over sixty (60%) percent of the property owners in your block, requesting the improvement of the alley abutting your property has been filed with the City Clerk. Pursuant to the requirement of California Streets and Highways Code Section 5876 and 5879, the Superintendent of Streets of the City of Modesto hereby notifies you to construct or cause to be constructed certain improvements, a description of said improvements, the manner of their construction, and the materials to be used, to be as specified below:

50 lineal feet of 2" A. C. resurfacing abutting said property in Block 128 in the City of Modesto, all of said construction to be in accordance with City of Modesto standards.

The City Council will hear and pass upon objections or protests, if any, which may be raised by any property owner or other interested persons to said construction at 7:30 p.m. on the 26th day of August, 1974, in the City Council Chambers, located in the City Hall, 801 Eleventh Street, Modesto, California.

If construction is not commenced within sixty (60) days, or if construction is not diligently and without interruption prosecuted to completion, the Superintendent of Streets shall cause the construction to be done and the cost of the same shall be a lien on the property.

Dated the 19th day of July, 19 74.



 Ross Campbell
 - Superintendent of Streets
 City of Modesto

N O T I C E
OF REQUIRED ALLEY IMPROVEMENT AND HEARING

NOTICE IS HEREBY GIVEN TO:

NAME: John E. Gustafson
ADDRESS: 125 Lee Street, Modesto, Ca. 95354

Who is the owner of record of property described as follows:

Lots 21 and 22 in Block 128 of City of Modesto as per map filed December 21, 1942 in Volume 15 of Maps, Page 128, Stanislaus County Records.

(Stanislaus County Assessor's Parcel No. 002-01 106-0511-001)


That a petition signed by over sixty (60%) percent of the property owners in your block, requesting the improvement of the alley abutting your property has been filed with the City Clerk. Pursuant to the requirement of California Streets and Highways Code Section 5876 and 5879, the Superintendent of Streets of the City of Modesto hereby notifies you to construct or cause to be constructed certain improvements, a description of said improvements, the manner of their construction, and the materials to be used, to be as specified below:

50 lineal feet of 2" A. C. resurfacing abutting said property in Block 128 in the City of Modesto, all of said construction to be in accordance with City of Modesto standards.

The City Council will hear and pass upon objections or protests, if any, which may be raised by any property owner or other interested persons to said construction at 7:30 p.m. on the 26th day of August, 1974, in the City Council Chambers, located in the City Hall, 801 Eleventh Street, Modesto, California.

If construction is not commenced within sixty (60) days, or if construction is not diligently and without interruption prosecuted to completion, the Superintendent of Streets shall cause the construction to be done and the cost of the same shall be a lien on the property.

Dated the 19th day of July, 1974.



Ross Campbell
Superintendent of Streets
City of Modesto

NOTICE IS HEREBY GIVEN TO:

NAME: William F. DeLane
 ADDRESS: P. O. Box 423, Modesto, Ca. 95353

Who is the owner of record of property described as follows:

Lots 17, 18, 19, and 20 of Block 128 of City of Modesto as per map filed December 21, 1942 in Volume 15 of Maps, Page 128, Stanislaus County Records.

(Stanislaus County Assessor's Parcel No. 002-01 106-0510-001)


That a petition signed by over sixty (60%) percent of the property owners in your block, requesting the improvement of the alley abutting your property has been filed with the City Clerk. Pursuant to the requirement of California Streets and Highways Code Section 5876 and 5879, the Superintendent of Streets of the City of Modesto hereby notifies you to construct or cause to be constructed certain improvements, a description of said improvements, the manner of their construction, and the materials to be used, to be as specified below:

100 lineal feet of 2" A. C. resurfacing abutting said property in Block 128 in the City of Modesto, all of said construction to be in accordance with City of Modesto standards.

The City Council will hear and pass upon objections or protests, if any, which may be raised by any property owner or other interested persons to said construction at 7:30 p.m. on the 26th day of August, 1974, in the City Council Chambers, located in the City Hall, 801 Eleventh Street, Modesto, California.

If construction is not commenced within sixty (60) days, or if construction is not diligently and without interruption prosecuted to completion, the Superintendent of Streets shall cause the construction to be done and the cost of the same shall be a lien on the property.

Dated the 19th day of July, 1974.



 Ross Campbell
 Superintendent of Streets
 City of Modesto

NOTICE IS HEREBY GIVEN TO:

NAME: Ken Iverson
 ADDRESS: 2813 Paradise Road, Modesto, Ca. 95351

Who is the owner of record of property described as follows:

The Southwest 40 feet of lots 15 and 16 of Block 128 of City of Modesto as per map filed December 21, 1942 in Volume 15 of Maps, Page 128, Stanislaus County Records.

(Stanislaus County Assessor's Parcel No. 002-01 106-0509-001)


That a petition signed by over sixty (60%) percent of the property owners in your block, requesting the improvement of the alley abutting your property has been filed with the City Clerk. Pursuant to the requirement of California Streets and Highways Code Section 5876 and 5879, the Superintendent of Streets of the City of Modesto hereby notifies you to construct or cause to be constructed certain improvements, a description of said improvements, the manner of their construction, and the materials to be used, to be as specified below:

50 lineal feet of 2" A. C. resurfacing abutting said property in Block 128 in the City of Modesto, all of said construction to be in accordance with City of Modesto standards.

The City Council will hear and pass upon objections or protests, if any, which may be raised by any property owner or other interested persons to said construction at 7:30 p.m. on the 26th day of August, 1974, in the City Council Chambers, located in the City Hall, 801 Eleventh Street, Modesto, California.

If construction is not commenced within sixty (60) days, or if construction is not diligently and without interruption prosecuted to completion, the Superintendent of Streets shall cause the construction to be done and the cost of the same shall be a lien on the property.

Dated the 19th day of July, 1974.



 Ross Campbell
 Superintendent of Streets
 City of Modesto

NOTICE IS HEREBY GIVEN TO:

NAME: Angie M. Tice
 ADDRESS: 605 17th Street, Modesto, Ca. 95354

Who is the owner of record of property described as follows:

Lots 13 and 14 of Block 128 of City of Modesto as per map filed December 21, 1942 in Volume 15 of Maps, Page 128, Stanislaus County Records.

(Stanislaus County Assessor's Parcel No. 002-01 106-0506-001)


That a petition signed by over sixty (60%) percent of the property owners in your block, requesting the improvement of the alley abutting your property has been filed with the City Clerk. Pursuant to the requirement of California Streets and Highways Code Section 5876 and 5879, the Superintendent of Streets of the City of Modesto hereby notifies you to construct or cause to be constructed certain improvements, a description of said improvements, the manner of their construction, and the materials to be used, to be as specified below:

50 lineal feet of 2" A. C. resurfacing abutting said property in Block 128 in the City of Modesto, all of said construction to be in accordance with City of Modesto standards.

The City Council will hear and pass upon objections or protests, if any, which may be raised by any property owner or other interested persons to said construction at 7:30 p.m. on the 26th day of August, 1974, in the City Council Chambers, located in the City Hall, 801 Eleventh Street, Modesto, California.

If construction is not commenced within sixty (60) days, or if construction is not diligently and without interruption prosecuted to completion, the Superintendent of Streets shall cause the construction to be done and the cost of the same shall be a lien on the property.

Dated the 19th day of July, 1974.



 Ross Campbell
 Superintendent of Streets
 City of Modesto

NOTICE IS HEREBY GIVEN TO:

NAME: Robert W. Cole
 ADDRESS: 302 Burney Avenue, Modesto, Ca. 95354

Who is the owner of record of property described as follows:

Lots 9, 10, 11, 12 of Block 128 of City of Modesto as per map filed December 21, 1942 in Volume 15 of Maps, Page 128, Stanislaus County Records.

(Stanislaus County Assessor's Parcel No. 002-01 106-0505-001)

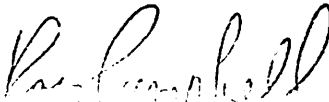
That a petition signed by over sixty (60%) percent of the property owners in your block, requesting the improvement of the alley abutting your property has been filed with the City Clerk. Pursuant to the requirement of California Streets and Highways Code Section 5876 and 5879, the Superintendent of Streets of the City of Modesto hereby notifies you to construct or cause to be constructed certain improvements, a description of said improvements, the manner of their construction, and the materials to be used, to be as specified below:

100 lineal feet of 2" A. C. resurfacing abutting said property in Block 128 in the City of Modesto, all of said construction to be in accordance with City of Modesto standards.

The City Council will hear and pass upon objections or protests, if any, which may be raised by any property owner or other interested persons to said construction at 7:30 p.m. on the 26th day of August, 1974, in the City Council Chambers, located in the City Hall, 801 Eleventh Street, Modesto, California.

If construction is not commenced within sixty (60) days, or if construction is not diligently and without interruption prosecuted to completion, the Superintendent of Streets shall cause the construction to be done and the cost of the same shall be a lien on the property.

Dated the 19th day of July, 1974.



 Ross Campbell
 Superintendent of Streets
 City of Modesto

N O T I C E
OF REQUIRED ALLEY IMPROVEMENT AND HEARING

NOTICE IS HEREBY GIVEN TO:

NAME: Frances Achterberg
ADDRESS: 2401 Monte Vista Avenue, Modesto, Ca. 95350

Who is the owner of record of property described as follows:

Lots 7 and 8 of Block 128 of City of Modesto as per map filed December 21, 1942 in Volume 15 of Maps, Page 128, Stanislaus County Records.

(Stanislaus County Assessor's Parcel No. 002-01 106-0504-001)


That a petition signed by over sixty (60%) percent of the property owners in your block, requesting the improvement of the alley abutting your property has been filed with the City Clerk. Pursuant to the requirement of California Streets and Highways Code Section 5876 and 5879, the Superintendent of Streets of the City of Modesto hereby notifies you to construct or cause to be constructed certain improvements, a description of said improvements, the manner of their construction, and the materials to be used, to be as specified below:

50 lineal feet of 2" A.C. resurfacing abutting said property in Block 128 in the City of Modesto, all of said construction to be in accordance with City of Modesto standards.

The City Council will hear and pass upon objections or protests, if any, which may be raised by any property owner or other interested persons to said construction at 7:30 p.m. on the 26th day of August, 19 74, in the City Council Chambers, located in the City Hall, 801 Eleventh Street, Modesto, California.

If construction is not commenced within sixty (60) days, or if construction is not diligently and without interruption prosecuted to completion, the Superintendent of Streets shall cause the construction to be done and the cost of the same shall be a lien on the property.

Dated the 18th day of July, 19 74.



Ross Campbell
Superintendent of Streets
City of Modesto

NOTICE IS HEREBY GIVEN TO:

NAME: George F. and Jacqueline M. SilveiraADDRESS: ~~2201 Earlmor Drive, Modesto, Ca. 95356~~1506 Kent Way

Who is the owner of record of property described as follows:

Lots 5 and 6 of Block 128 of City of Modesto as per map filed December 21, 1942 in Volume 15 of Maps, Page 128, Stanislaus County Records.

(Stanislaus County Assessor's Parcel No. 002-01 106-0503-001)


That a petition signed by over sixty (60%) percent of the property owners in your block, requesting the improvement of the alley abutting your property has been filed with the City Clerk. Pursuant to the requirement of California Streets and Highways Code Section 5876 and 5879, the Superintendent of Streets of the City of Modesto hereby notifies you to construct or cause to be constructed certain improvements, a description of said improvements, the manner of their construction, and the materials to be used, to be as specified below:

50 lineal feet of 2" A. C. resurfacing abutting said property in Block 128 in the City of Modesto, all of said construction to be in accordance with City of Modesto standards.

The City Council will hear and pass upon objections or protests, if any, which may be raised by any property owner or other interested persons to said construction at 7:30 p.m. on the 26th day of August, 1974, in the City Council Chambers, located in the City Hall, 801 Eleventh Street, Modesto, California.

If construction is not commenced within sixty (60) days, or if construction is not diligently and without interruption prosecuted to completion, the Superintendent of Streets shall cause the construction to be done and the cost of the same shall be a lien on the property.

Dated the 18th day of July, 1974.



 Ross Campbell
 Superintendent of Streets
 City of Modesto

NOTICE IS HEREBY GIVEN TO:

NAME: Octomedent Inc.ADDRESS: P. O. Box 1877, Modesto, Calif. 95354

Who is the owner of record of property described as follows:

Lots 1, 2, 3, and 4 of Block 128 of City of Modesto as per map filed December 21, 1942 in Volume 15 of Maps, Page 128, Stanislaus County Records.

(Stanislaus County Assessor's Parcel No. 002-01 106-0517-001)


That a petition signed by over sixty (60%) percent of the property owners in your block, requesting the improvement of the alley abutting your property has been filed with the City Clerk. Pursuant to the requirement of California Streets and Highways Code Section 5876 and 5879, the Superintendent of Streets of the City of Modesto hereby notifies you to construct or cause to be constructed certain improvements, a description of said improvements, the manner of their construction, and the materials to be used, to be as specified below:

100 lineal feet of 2" A. C. resurfacing abutting said property in Block 128 in the City of Modesto, all of said construction to be in accordance with City of Modesto standards.

The City Council will hear and pass upon objections or protests, if any, which may be raised by any property owner or other interested persons to said construction at 7:30 p.m. on the 26th day of August, 19 74, in the City Council Chambers, located in the City Hall, 801 Eleventh Street, Modesto, California.

If construction is not commenced within sixty (60) days, or if construction is not diligently and without interruption prosecuted to completion, the Superintendent of Streets shall cause the construction to be done and the cost of the same shall be a lien on the property.

Dated the 18th day of July, 19 74.



 Ross Campbell
 - Superintendent of Streets
 City of Modesto

MODESTO CITY COUNCIL
RESOLUTION NO. 74-719

A RESOLUTION ORDERING THE WORK OF CONSTRUCTION OF ALLEYS IN CERTAIN BLOCKS IN THE CITY OF MODESTO (Block No. 403) Vine St., Walnut St., Madison St., Franklin St.

WHEREAS, Chapter 27 of Part 3 of Division 7 of Streets and Highways Code of the State of California establishes a procedure pursuant to which the construction of certain improvements may be required, and

WHEREAS, the Superintendent of Streets did, on August 6, 1974, order the construction of alleys in certain blocks in the City of Modesto, giving notice requiring the construction of such improvements; and

WHEREAS, the Superintendent of Streets did set the 26th day of August, 1974, at 7:30 o'clock P.M., in the Council Chambers, as the time and place for a hearing for the purpose of passing upon objections or protests, if any, which may be raised by the property owners or other interested persons relating to the proposed work, and

WHEREAS, the Superintendent of Streets has caused notices to be posted and mailed as required by the Streets and Highways Code; and

WHEREAS, at the time set for hearing the protests and objections to the proposed work, the said Council proceeded to hear the same.

NOW, THEREFORE, BE IT RESOLVED by the Council of the City of Modesto as follows:

SECTION 1. All protests and objections of any kind or nature whatsoever to the proposed work as set forth in the notices which are attached hereto, and incorporated by reference herein, are hereby overruled or denied.

SECTION 2. The Superintendent of Streets is hereby directed to proceed with the project as to the properties described in the attached notices in accordance with the provisions of Chapter 27, Part 3, of Division 7 of the Streets and Highways Code of the State of California.

The foregoing resolution was introduced at a regular meeting of the Council of the City of Modesto held on the 26th day of August, 1974, by Councilman Kullijian, who moved its adoption, which motion being duly seconded by Councilman Mensing, was upon roll call carried and the resolution adopted by the following vote:

AYES: Councilmen: Elliott, Kullijian, Mensinger, Newton,
Simon, Mayor Davies

NOES: Councilmen: None

ABSENT: Councilmen: Dunlap

ATTEST:



W. T. CHYNOWETH, City Clerk

NOTICE IS HEREBY GIVEN TO:

NAME: Vivian L. Galeazzi and Brainard J. Galeazzi sr.
 ADDRESS: 618 S. Franklin Street, Modesto, CA 95351

Who is the owner of record of property described as follows:

The North 70 feet of Lots 26, 27, and 28 of Block 403 of City of Modesto as per map filed December 21, 1942 in Volume 15 of Maps, Page 403, Stanislaus County Records.

(Stanislaus County Assessor's Parcel No. 002-01 101-0829-001)


That a petition signed by over sixty (60%) percent of the property owners in your block, requesting the improvement of the alley abutting your property has been filed with the City Clerk. Pursuant to the requirement of California Streets and Highways Code Section 5876 and 5879, the Superintendent of Streets of the City of Modesto hereby notifies you to construct or cause to be constructed certain improvements, a description of said improvements, the manner of their construction, and the materials to be used, to be as specified below:

75 lineal feet of 2" A. C. resurfacing abutting said property in Block 403 in the City of Modesto, all of said construction to be in accordance with City of Modesto standards.

The City Council will hear and pass upon objections or protests, if any, which may be raised by any property owner or other interested persons to said construction at 7:30 p.m. on the 26th day of August, 1974, in the City Council Chambers, located in the City Hall, 801 Eleventh Street, Modesto, California.

If construction is not commenced within sixty (60) days, or if construction is not diligently and without interruption prosecuted to completion, the Superintendent of Streets shall cause the construction to be done and the cost of the same shall be a lien on the property.

Dated the 31st day of July, 1974.



 Ross Campbell
 Superintendent of Streets
 City of Modesto

NOTICE IS HEREBY GIVEN TO:

NAME: Lydia B. Dixon
ADDRESS: 248 Ghormley, Oakland, CA 94603

Who is the owner of record of property described as follows:

Lots 24 and 25 of Block 403 of City of Modesto as per map filed December 21, 1942 in Volume 15 of Maps, Page 403, Stanislaus County Records.

(Stanislaus County Assessor's Parcel No. 002-01 101-0827-001)


That a petition signed by over sixty (60%) percent of the property owners in your block, requesting the improvement of the alley abutting your property has been filed with the City Clerk. Pursuant to the requirement of California Streets and Highways Code Section 5876 and 5879, the Superintendent of Streets of the City of Modesto hereby notifies you to construct or cause to be constructed certain improvements, a description of said improvements, the manner of their construction, and the materials to be used, to be as specified below:

50 lineal feet of 2" A. C. resurfacing abutting said property in Block 403 in the City of Modesto, all of said construction to be in accordance with City of Modesto standards.

The City Council will hear and pass upon objections or protests, if any, which may be raised by any property owner or other interested persons to said construction at 7:30 p.m. on the 26th day of August, 1974, in the City Council Chambers, located in the City Hall, 801 Eleventh Street, Modesto, California.

If construction is not commenced within sixty (60) days, or if construction is not diligently and without interruption prosecuted to completion, the Superintendent of Streets shall cause the construction to be done and the cost of the same shall be a lien on the property.

Dated the 31st day of July, 1974.



Ross Campbell
Superintendent of Streets
City of Modesto

NOTICE IS HEREBY GIVEN TO:

NAME: Larry D. & Janie Vail
ADDRESS: 316 Walnut Street, Modesto, CA 95351

Who is the owner of record of property described as follows:

Lots 22 and 23 of Block 403 of City of Modesto as per map filed December 21, 1942 in Volume 15 of Maps, Page 403, Stanislaus County Records.

(Stanislaus County Assessor's Parcel No. 002-01 101-0826-001)


That a petition signed by over sixty (60%) percent of the property owners in your block, requesting the improvement of the alley abutting your property has been filed with the City Clerk. Pursuant to the requirement of California Streets and Highways Code Section 5876 and 5879, the Superintendent of Streets of the City of Modesto hereby notifies you to construct or cause to be constructed certain improvements, a description of said improvements, the manner of their construction, and the materials to be used, to be as specified below:

50 lineal feet of 2" A. C. resurfacing abutting said property in Block 403 in the City of Modesto, all of said construction to be in accordance with City of Modesto standards.

The City Council will hear and pass upon objections or protests, if any, which may be raised by any property owner or other interested persons to said construction at 7:30 p.m. on the 26th day of August, 1974, in the City Council Chambers, located in the City Hall, 801 Eleventh Street, Modesto, California.

If construction is not commenced within sixty (60) days, or if construction is not diligently and without interruption prosecuted to completion, the Superintendent of Streets shall cause the construction to be done and the cost of the same shall be a lien on the property.

Dated the 31st day of July, 1974.



Ross Campbell
Superintendent of Streets
City of Modesto

NOTICE IS HEREBY GIVEN TO:

NAME: Winnie Cornwell
 ADDRESS: c/o Winnie Kidd 1772 Pauline Av., Modesto, CA 95351

Who is the owner of record of property described as follows:

Lots 19, 20, and 21 of Block 403 of City of Modesto as per map filed December 21, 1942 in Volume 15 of Maps, Page 403, Stanislaus County Records.

(Stanislaus County Assessor's Parcel No. 002-01 101-0825-001)


That a petition signed by over sixty (60%) percent of the property owners in your block, requesting the improvement of the alley abutting your property has been filed with the City Clerk. Pursuant to the requirement of California Streets and Highways Code Section 5876 and 5879, the Superintendent of Streets of the City of Modesto hereby notifies you to construct or cause to be constructed certain improvements, a description of said improvements, the manner of their construction, and the materials to be used, to be as specified below:

75 lineal feet of 2" A. C. resurfacing abutting said property in Block 403 in the City of Modesto, all of said construction to be in accordance with City of Modesto standards.

The City Council will hear and pass upon objections or protests, if any, which may be raised by any property owner or other interested persons to said construction at 7:30 p.m. on the 26th day of August, 1974, in the City Council Chambers, located in the City Hall, 801 Eleventh Street, Modesto, California.

If construction is not commenced within sixty (60) days, or if construction is not diligently and without interruption prosecuted to completion, the Superintendent of Streets shall cause the construction to be done and the cost of the same shall be a lien on the property.

Dated the 31st day of July, 1974.



 - Ross Campbell
 - Superintendent of Streets
 City of Modesto

NOTICE IS HEREBY GIVEN TO:

NAME: Eva Thompson
 ADDRESS: 306 Walnut Street, Modesto, CA 95351

Who is the owner of record of property described as follows:

Lots 17 and 18 of Block 403 of City of Modesto as per map filed December 21, 1942 in Volume 15 of Maps, Page 403, Stanislaus County Records.

(Stanislaus County Assessor's Parcel No. 002-01 101-0824-001)


That a petition signed by over sixty (60%) percent of the property owners in your block, requesting the improvement of the alley abutting your property has been filed with the City Clerk. Pursuant to the requirement of California Streets and Highways Code Section 5876 and 5879, the Superintendent of Streets of the City of Modesto hereby notifies you to construct or cause to be constructed certain improvements, a description of said improvements, the manner of their construction, and the materials to be used, to be as specified below:

50 lineal feet of 2" A. C. resurfacing abutting said property in Block 403 in the City of Modesto, all of said construction to be in accordance with City of Modesto standards.

The City Council will hear and pass upon objections or protests, if any, which may be raised by any property owner or other interested persons to said construction at 7:30 p.m. on the 26th day of August, 1974, in the City Council Chambers, located in the City Hall, 801 Eleventh Street, Modesto, California.

If construction is not commenced within sixty (60) days, or if construction is not diligently and without interruption prosecuted to completion, the Superintendent of Streets shall cause the construction to be done and the cost of the same shall be a lien on the property.

Dated the 31st day of July, 1974.



 Ross Campbell
 Superintendent of Streets
 City of Modesto

NAME: George & Vinia Claxton
ADDRESS: 617 Madison Street, Modesto, CA 95351

Who is the owner of record of property described as follows:

The North 45.45 feet of Lots 15 and 16 of Block 403 of City of Modesto as per map filed December 21, 1942 in Volume 15 of Maps, Page 403, Stanislaus County Records.

(Stanislaus County Assessor's Parcel No. 002-01 101-0822-001)

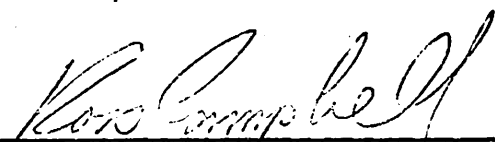
That a petition signed by over sixty (60%) percent of the property owners in your block, requesting the improvement of the alley abutting your property has been filed with the City Clerk. Pursuant to the requirement of California Streets and Highways Code Section 5876 and 5879, the Superintendent of Streets of the City of Modesto hereby notifies you to construct or cause to be constructed certain improvements, a description of said improvements, the manner of their construction, and the materials to be used, to be as specified below:

50 lineal feet of 2" A. C. resurfacing abutting said property in Block 403 in the City of Modesto, all of said construction to be in accordance with City of Modesto standards.

The City Council will hear and pass upon objections or protests, if any, which may be raised by any property owner or other interested persons to said construction at 7:30 p.m. on the 26th day of August, 1974, in the City Council Chambers, located in the City Hall, 801 Eleventh Street, Modesto, California.

If construction is not commenced within sixty (60) days, or if construction is not diligently and without interruption prosecuted to completion, the Superintendent of Streets shall cause the construction to be done and the cost of the same shall be a lien on the property.

Dated the 31st day of July, 1974.



Ross Campbell
Superintendent of Streets
City of Modesto

NOTICE IS HEREBY GIVEN TO:

NAME: A. Dale Dunkel
 ADDRESS: 434 Smith Avenue, Modesto, CA 95354

Who is the owner of record of property described as follows:

The South 37.5 feet of Lots 12, 13, and 14 of Block 403 of City of Modesto as per map filed December 21, 1942 in Volume 15 of Maps, Page 403, Stanislaus County Records.

(Stanislaus County Assessor's Parcel No. 002-01 101-0808-001)


That a petition signed by over sixty (60%) percent of the property owners in your block, requesting the improvement of the alley abutting your property has been filed with the City Clerk. Pursuant to the requirement of California Streets and Highways Code Section 5876 and 5879, the Superintendent of Streets of the City of Modesto hereby notifies you to construct or cause to be constructed certain improvements, a description of said improvements, the manner of their construction, and the materials to be used, to be as specified below:

75 lineal feet of 2" A. C. resurfacing abutting said property in Block 403 in the City of Modesto, all of said construction to be in accordance with City of Modesto standards.

The City Council will hear and pass upon objections or protests, if any, which may be raised by any property owner or other interested persons to said construction at 7:30 p.m. on the 26th day of August, 1974, in the City Council Chambers, located in the City Hall, 801 Eleventh Street, Modesto, California.

If construction is not commenced within sixty (60) days, or if construction is not diligently and without interruption prosecuted to completion, the Superintendent of Streets shall cause the construction to be done and the cost of the same shall be a lien on the property.

Dated the 31st day of July, 1974.



 Ross Campbell
 Superintendent of Streets
 City of Modesto

NOTICE IS HEREBY GIVEN TO:

NAME: John Wesley Berry
 ADDRESS: 307 Vine Street, Modesto, CA 95351

Who is the owner of record of property described as follows:

Lot 9, 10, and 11 of Block 403 of City of Modesto as per map filed December 21, 1942 in Volume 15 of Maps, Page 403, Stanislaus County Records..

(Stanislaus County Assessor's Parcel No. 002-01 101-0805-001)

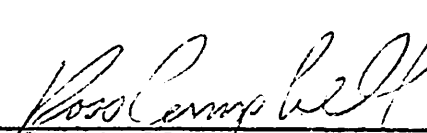
That a petition signed by over sixty (60%) percent of the property owners in your block, requesting the improvement of the alley abutting your property has been filed with the City Clerk. Pursuant to the requirement of California Streets and Highways Code Section 5876 and 5879, the Superintendent of Streets of the City of Modesto hereby notifies you to construct or cause to be constructed certain improvements, a description of said improvements, the manner of their construction, and the materials to be used, to be as specified below:

75 lineal feet of 2" A. C. resurfacing abutting said property in Block 403 in the City of Modesto, all of said construction to be in accordance with City of Modesto standards.

The City Council will hear and pass upon objections or protests, if any, which may be raised by any property owner or other interested persons to said construction at 7:30 p.m. on the 26th day of August, 1974, in the City Council Chambers, located in the City Hall, 801 Eleventh Street, Modesto, California.

If construction is not commenced within sixty (60) days, or if construction is not diligently and without interruption prosecuted to completion, the Superintendent of Streets shall cause the construction to be done and the cost of the same shall be a lien on the property.

Dated the 31st day of July, 1974.



 Ross Campbell
 Superintendent of Streets
 City of Modesto

NOTICE IS HEREBY GIVEN TO:

NAME: Randall J. & Imogene White
 ADDRESS: 712 Tuolumne Blvd., Modesto, CA. 95351

Who is the owner of record of property described as follows:

Lot 7 and 8 of Block 403 of City of Modesto as per map filed December 21, 1942 in Volume 15 of Maps, Page 403, Stanislaus County Records.

(Stanislaus County Assessor's Parcel No. 002-01 101-0804-001)


That a petition signed by over sixty (60%) percent of the property owners in your block, requesting the improvement of the alley abutting your property has been filed with the City Clerk. Pursuant to the requirement of California Streets and Highways Code Section 5876 and 5879, the Superintendent of Streets of the City of Modesto hereby notifies you to construct or cause to be constructed certain improvements, a description of said improvements, the manner of their construction, and the materials to be used, to be as specified below:

50 lineal feet of 2" A. C. resurfacing abutting said property in Block 403 in the City of Modesto, all of said construction to be in accordance with City of Modesto standards.

The City Council will hear and pass upon objections or protests, if any, which may be raised by any property owner or other interested persons to said construction at 7:30 p.m. on the 26th day of August, 1974, in the City Council Chambers, located in the City Hall, 801 Eleventh Street, Modesto, California.

If construction is not commenced within sixty (60) days, or if construction is not diligently and without interruption prosecuted to completion, the Superintendent of Streets shall cause the construction to be done and the cost of the same shall be a lien on the property.

Dated the 31st day of July, 1974.



 Ross Campbell
 Superintendent of Streets
 City of Modesto

NOTICE IS HEREBY GIVEN TO:

NAME: Richard L. & Susan Ann Suzuki
ADDRESS: ~~1302 Glenwood Drive, Modesto, Calif. 95350~~
203 Rowland 95351

Who is the owner of record of property described as follows:

Lot 5 and 6 of Block 403 of City of Modesto as per map filed December 21, 1942 in Volume 15 of Maps, Page 403, Stanislaus County Records.

(Stanislaus County Assessor's Parcel No. 002-01 101-0803-001)


That a petition signed by over sixty (60%) percent of the property owners in your block, requesting the improvement of the alley abutting your property has been filed with the City Clerk. Pursuant to the requirement of California Streets and Highways Code Section 5876 and 5879, the Superintendent of Streets of the City of Modesto hereby notifies you to construct or cause to be constructed certain improvements, a description of said improvements, the manner of their construction, and the materials to be used, to be as specified below:

50 lineal feet of 2" A. C. resurfacing abutting said property in Block 403 in the City of Modesto, all of said construction to be in accordance with City of Modesto standards.

The City Council will hear and pass upon objections or protests, if any, which may be raised by any property owner or other interested persons to said construction at 7:30 p.m. on the 26th day of August, 1974, in the City Council Chambers, located in the City Hall, 801 Eleventh Street, Modesto, California.

If construction is not commenced within sixty (60) days, or if construction is not diligently and without interruption prosecuted to completion, the Superintendent of Streets shall cause the construction to be done and the cost of the same shall be a lien on the property.

Dated the 31st day of July, 1974.



Ross Campbell
Superintendent of Streets
City of Modesto

NOTICE IS HEREBY GIVEN TO:

NAME: Adam M. Seifert
ADDRESS: 321 Vine Street, Modesto, Calif. 95351

Who is the owner of record of property described as follows:

Lot 3 and 4 of Block 403 of City of Modesto as per map filed December 21, 1942 in Volume 15 of Maps, Page 403, Stanislaus County Records..

(Stanislaus County Assessor's Parcel No. 002-01 101-0802-001)


That a petition signed by over sixty (60%) percent of the property owners in your block, requesting the improvement of the alley abutting your property has been filed with the City Clerk. Pursuant to the requirement of California Streets and Highways Code Section 5876 and 5879, the Superintendent of Streets of the City of Modesto hereby notifies you to construct or cause to be constructed certain improvements, a description of said improvements, the manner of their construction, and the materials to be used, to be as specified below:

50 lineal feet of 2" A. C. resurfacing abutting said property in Block 403 in the City of Modesto, all of said construction to be in accordance with City of Modesto standards.

The City Council will hear and pass upon objections or protests, if any, which may be raised by any property owner or other interested persons to said construction at 7:30 p.m. on the 26th day of August, 1974, in the City Council Chambers, located in the City Hall, 801 Eleventh Street, Modesto, California.

If construction is not commenced within sixty (60) days, or if construction is not diligently and without interruption prosecuted to completion, the Superintendent of Streets shall cause the construction to be done and the cost of the same shall be a lien on the property.

Dated the 31st day of July, 1974.



Ross Campbell
Superintendent of Streets
City of Modesto

NOTICE IS HEREBY GIVEN TO:

NAME: John Guidi
 ADDRESS: 325 Vine Street, Modesto, Calif. 95351

Who is the owner of record of property described as follows:

Lot 1 and 2 of Block 403 of City of Modesto as per map filed December 21, 1942 in Volume 15 of Maps, Page 403, Stanislaus County Records.

(Stanislaus County Assessor's Parcel No. 002-01 101-0801-001)

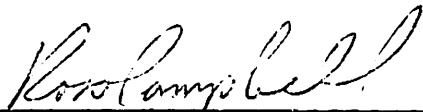
That a petition signed by over sixty (60%) percent of the property owners in your block, requesting the improvement of the alley abutting your property has been filed with the City Clerk. Pursuant to the requirement of California Streets and Highways Code Section 5876 and 5879, the Superintendent of Streets of the City of Modesto hereby notifies you to construct or cause to be constructed certain improvements, a description of said improvements, the manner of their construction, and the materials to be used, to be as specified below:

50 lineal feet of 2" A. C. resurfacing abutting said property in Block 403 in the City of Modesto, all of said construction to be in accordance with City of Modesto standards.

The City Council will hear and pass upon objections or protests, if any, which may be raised by any property owner or other interested persons to said construction at 7:30 p.m. on the 26th day of August, 1974, in the City Council Chambers, located in the City Hall, 801 Eleventh Street, Modesto, California.

If construction is not commenced within sixty (60) days, or if construction is not diligently and without interruption prosecuted to completion, the Superintendent of Streets shall cause the construction to be done and the cost of the same shall be a lien on the property.

Dated the 31st day of July, 1974.



 Ross Campbell
 Superintendent of Streets
 City of Modesto

MODESTO CITY COUNCIL
RESOLUTION NO. 74-720

A RESOLUTION ORDERING THE WORK OF CONSTRUCTION OF
ALLEYS IN CERTAIN BLOCKS IN THE CITY OF MODESTO
(Block No. 445) Campus Way, Stoddard Ave.,
Tidewater Southern

WHEREAS, Chapter 27 of Part 3 of Division 7 of Streets and Highways Code of the State of California establishes a procedure pursuant to which the construction of certain improvements may be required, and

WHEREAS, the Superintendent of Streets did, on BY WAIVER 1974, order the construction of alleys in certain blocks in the City of Modesto, giving notice requiring the construction of such improvements; and

WHEREAS, the Superintendent of Streets did set the 26th day of August, 1974, at 7:30 o'clock P.M., in the Council Chambers, as the time and place for a hearing for the purpose of passing upon objections or protests, if any, which may be raised by the property owners or other interested persons relating to the proposed work, and

WHEREAS, the Superintendent of Streets has caused notices to be posted and mailed as required by the Streets and Highways Code; and

WHEREAS, at the time set for hearing the protests and objections to the proposed work, the said Council proceeded to hear the same.

NOW, THEREFORE, BE IT RESOLVED by the Council of the City of Modesto as follows:

SECTION 1. All protests and objections of any kind or nature whatsoever to the proposed work as set forth in the notices which are attached hereto, and incorporated by reference herein, are hereby overruled or denied.

SECTION 2. The Superintendent of Streets is hereby directed to proceed with the project as to the properties described in the attached notices in accordance with the provisions of Chapter 27, Part 3, of Division 7 of the Streets and Highways Code of the State of California.

The foregoing resolution was introduced at a regular meeting of the Council of the City of Modesto held on the 26th day of August, 1974, by Councilman Kullijian, who moved its adoption, which motion being duly seconded by Councilman Mensingher, was upon roll call carried and the resolution adopted by the following vote:

AYES: Councilmen: Elliott, Kullijian, Mensinger, Newton,
Simon, Mayor Davies
NOES: Councilmen: None
ABSENT: Councilmen: Dunlap

ATTEST: *W. T. Chynoweth*
W. T. CHYNOWETH, City Clerk

MODESTO CITY COUNCIL
RESOLUTION NO. 74-721

A RESOLUTION ORDERING THE WORK OF CONSTRUCTION OF ALLEYS IN CERTAIN BLOCKS IN THE CITY OF MODESTO (Block No. 546 and 554) W. Morris Ave., Elmwood Ave., Magnolia Ave.

WHEREAS, Chapter 27 of Part 3 of Division 7 of Streets and Highways Code of the State of California establishes a procedure pursuant to which the construction of certain improvements may be required, and

WHEREAS, the Superintendent of Streets did, on August 6, 1974, order the construction of alleys in certain blocks in the City of Modesto, giving notice requiring the construction of such improvements; and

WHEREAS, the Superintendent of Streets did set the 26th day of August, 1974, at 7:30 o'clock P.M., in the Council Chambers, as the time and place for a hearing for the purpose of passing upon objections or protests, if any, which may be raised by the property owners or other interested persons relating to the proposed work, and

WHEREAS, the Superintendent of Streets has caused notices to be posted and mailed as required by the Streets and Highways Code; and

WHEREAS, at the time set for hearing the protests and objections to the proposed work, the said Council proceeded to hear the same.

NOW, THEREFORE, BE IT RESOLVED by the Council of the City of Modesto as follows:

SECTION 1. All protests and objections of any kind or nature whatsoever to the proposed work as set forth in the notices which are attached hereto, and incorporated by reference herein, are hereby overruled or denied.

SECTION 2. The Superintendent of Streets is hereby directed to proceed with the project as to the properties described in the attached notices in accordance with the provisions of Chapter 27, Part 3, of Division 7 of the Streets and Highways Code of the State of California.

The foregoing resolution was introduced at a regular meeting of the Council of the City of Modesto held on the 26th day of August, 1974, by Councilman Kullijian, who moved its adoption, which motion being duly seconded by Councilman Mensing, was upon roll call carried and the resolution adopted by the following vote:

AYES: Councilmen: Elliott, Kullijian, Mensinger, Newton,
Simon, Mayor Davies
NOES: Councilmen: None
ABSENT: Councilmen: Dunlap

ATTEST: *W. T. Chynoweth*
W. T. CHYNOWETH, City Clerk

NOTICE IS HEREBY GIVEN TO:

NAME: James L. and Marianna J. Buzbee
ADDRESS: 227 Elmwood Court, Modesto, Ca. 95350

Who is the owner of record of property described as follows:

Lots 9 and 10 of Block 546 of City of Modesto as per map filed December 21, 1942 in Volume 15 of Maps, Page 546, Stanislaus County Records.

(Stanislaus County Assessor's Parcel No. 002-01 110-0341-001)


That a petition signed by over sixty (60%) percent of the property owners in your block, requesting the improvement of the alley abutting your property has been filed with the City Clerk. Pursuant to the requirement of California Streets and Highways Code Section 5876 and 5879, the Superintendent of Streets of the City of Modesto hereby notifies you to construct or cause to be constructed certain improvements, a description of said improvements, the manner of their construction, and the materials to be used, to be as specified below:

19.81 lineal feet of 2" A. C. resurfacing abutting said property in Block 546 in the City of Modesto, all of said construction to be in accordance with City of Modesto standards.

The City Council will hear and pass upon objections or protests, if any, which may be raised by any property owner or other interested persons to said construction at 7:30 p.m. on the 26th day of August, 1974, in the City Council Chambers, located in the City Hall, 801 Eleventh Street, Modesto, California.

If construction is not commenced within sixty (60) days, or if construction is not diligently and without interruption prosecuted to completion, the Superintendent of Streets shall cause the construction to be done and the cost of the same shall be a lien on the property.

Dated the 19th day of July, 1974.



Ross Campbell
Superintendent of Streets
City of Modesto

NOTICE IS HEREBY GIVEN TO:

NAME: Fred W. and Lenna E. Althoff
ADDRESS: 1227 Highland Avenue, Modesto, Ca. 95351

Who is the owner of record of property described as follows:

Lots 7 and 8 of Block 546 of City of Modesto as per map filed December 21, 1942 in Volume 15 of Maps, Page 546, Stanislaus County Records.

(Stanislaus County Assessor's Parcel No. 002-01 110-0342-001)


That a petition signed by over sixty (60%) percent of the property owners in your block, requesting the improvement of the alley abutting your property has been filed with the City Clerk. Pursuant to the requirement of California Streets and Highways Code Section 5876 and 5879, the Superintendent of Streets of the City of Modesto hereby notifies you to construct or cause to be constructed certain improvements, a description of said improvements, the manner of their construction, and the materials to be used, to be as specified below:

67 lineal feet of 2" A. C. resurfacing abutting said property in Block 546 in the City of Modesto, all of said construction to be in accordance with City of Modesto standards.

The City Council will hear and pass upon objections or protests, if any, which may be raised by any property owner or other interested persons to said construction at 7:30 p.m. on the 26th day of August, 19 74, in the City Council Chambers, located in the City Hall, 801 Eleventh Street, Modesto, California.

If construction is not commenced within sixty (60) days, or if construction is not diligently and without interruption prosecuted to completion, the Superintendent of Streets shall cause the construction to be done and the cost of the same shall be a lien on the property.

Dated the 19th day of July, 19 74.



Ross Campbell
Superintendent of Streets
City of Modesto

NOTICE IS HEREBY GIVEN TO:

NAME: Ruth S. Lambert

ADDRESS: 426 Magnolia Avenue, Modesto, Ca. 95350

Who is the owner of record of property described as follows:

Lot 6 and the south 16.75 feet of lot 5 of Block 546 of City of Modesto as per map filed December 21, 1942 in Volume 15 of Maps, Page 546, Stanislaus County Records.

(Stanislaus County Assessor's Parcel No. 002-01 110-0343-001)

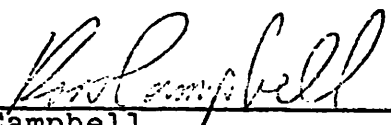
That a petition signed by over sixty (60%) percent of the property owners in your block, requesting the improvement of the alley abutting your property has been filed with the City Clerk. Pursuant to the requirement of California Streets and Highways Code Section 5876 and 5879, the Superintendent of Streets of the City of Modesto hereby notifies you to construct or cause to be constructed certain improvements, a description of said improvements, the manner of their construction, and the materials to be used, to be as specified below:

50.25 lineal feet of 2" A. C. resurfacing abutting said property in Block 546 in the City of Modesto, all of said construction to be in accordance with City of Modesto standards.

The City Council will hear and pass upon objections or protests, if any, which may be raised by any property owner or other interested persons to said construction at 7:30 p.m. on the 26th day of August, 19 74, in the City Council Chambers, located in the City Hall, 801 Eleventh Street, Modesto, California.

If construction is not commenced within sixty (60) days, or if construction is not diligently and without interruption prosecuted to completion, the Superintendent of Streets shall cause the construction to be done and the cost of the same shall be a lien on the property.

Dated the 19th day of July, 19 74.



Ross Campbell
Superintendent of Streets
City of Modesto

NOTICE IS HEREBY GIVEN TO:

NAME: Drucilla Pearson
 ADDRESS: 430 Magnolia Avenue, Modesto, Ca. 95350

Who is the owner of record of property described as follows:

Lot 4 and the north 16.75 feet of lot 5 of Block 546 of City of Modesto as per map filed December 21, 1942 in Volume 15 of Maps, Page 546, Stanislaus County Records.

(Stanislaus County Assessor's Parcel No. 002-01 110-0344-001)


That a petition signed by over sixty (60%) percent of the property owners in your block, requesting the improvement of the alley abutting your property has been filed with the City Clerk. Pursuant to the requirement of California Streets and Highways Code Section 5876 and 5879, the Superintendent of Streets of the City of Modesto hereby notifies you to construct or cause to be constructed certain improvements, a description of said improvements, the manner of their construction, and the materials to be used, to be as specified below:

50.25 lineal feet of 2" A. C. resurfacing abutting said property in Block 546 in the City of Modesto, all of said construction to be in accordance with City of Modesto standards.

The City Council will hear and pass upon objections or protests, if any, which may be raised by any property owner or other interested persons to said construction at 7:30 p.m. on the 26th day of August, 1974, in the City Council Chambers, located in the City Hall, 801 Eleventh Street, Modesto, California.

If construction is not commenced within sixty (60) days, or if construction is not diligently and without interruption prosecuted to completion, the Superintendent of Streets shall cause the construction to be done and the cost of the same shall be a lien on the property.

Dated the 19th day of July, 1974.



 Ross Campbell
 Superintendent of Streets
 City of Modesto

NOTICE IS HEREBY GIVEN TO:

NAME: Burton R. and Jean F. Pike
 ADDRESS: 3405 Lancashire Lane, Modesto, Ca. 95350

Who is the owner of record of property described as follows:

Lot 3 and the south 16.5 feet of lot 2 of Block 546 of City of Modesto as per map filed December 21, 1942 in Volume 15 of Maps, Page 546, Stanislaus County Records.

(Stanislaus County Assessor's Parcel No. 002-01 110-0345-001)


That a petition signed by over sixty (60%) percent of the property owners in your block, requesting the improvement of the alley abutting your property has been filed with the City Clerk. Pursuant to the requirement of California Streets and Highways Code Section 5876 and 5879, the Superintendent of Streets of the City of Modesto hereby notifies you to construct or cause to be constructed certain improvements, a description of said improvements, the manner of their construction, and the materials to be used, to be as specified below:

50 lineal feet of 2" A. C. resurfacing abutting said property in Block 546 in the City of Modesto, all of said construction to be in accordance with City of Modesto standards.

The City Council will hear and pass upon objections or protests, if any, which may be raised by any property owner or other interested persons to said construction at 7:30 p.m. on the 26th day of August, 19 74, in the City Council Chambers, located in the City Hall, 801 Eleventh Street, Modesto, California.

If construction is not commenced within sixty (60) days, or if construction is not diligently and without interruption prosecuted to completion, the Superintendent of Streets shall cause the construction to be done and the cost of the same shall be a lien on the property.

Dated the 19th day of July, 19 74.



 Ross Campbell
 Superintendent of Streets
 City of Modesto

NOTICE IS HEREBY GIVEN TO:

NAME: Evelyn AdairADDRESS: 232 W. Morris Avenue, Modesto, Ca. 95350

Who is the owner of record of property described as follows:

Lot 1 and the north 16.5 feet of lot 2 of Block 546 of City of Modesto as per map filed December 21, 1942 in Volume 15 of Maps, Page 554, Stanislaus County Records.

(Stanislaus County Assessor's Parcel No. 002-01 110-0346-001)

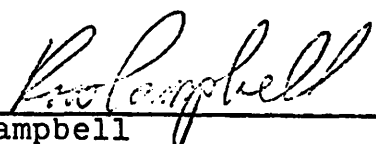
That a petition signed by over sixty (60%) percent of the property owners in your block, requesting the improvement of the alley abutting your property has been filed with the City Clerk. Pursuant to the requirement of California Streets and Highways Code Section 5876 and 5879, the Superintendent of Streets of the City of Modesto hereby notifies you to construct or cause to be constructed certain improvements, a description of said improvements, the manner of their construction, and the materials to be used, to be as specified below:

49.5 lineal feet of 2" A. C. resurfacing abutting said property in Block 554 in the City of Modesto, all of said construction to be in accordance with City of Modesto standards.

The City Council will hear and pass upon objections or protests, if any, which may be raised by any property owner or other interested persons to said construction at 7:30 p.m. on the 26th day of August, 19 74, in the City Council Chambers, located in the City Hall, 801 Eleventh Street, Modesto, California.

If construction is not commenced within sixty (60) days, or if construction is not diligently and without interruption prosecuted to completion, the Superintendent of Streets shall cause the construction to be done and the cost of the same shall be a lien on the property.

Dated the 19th day of July, 19 74.



 Ross Campbell
 Superintendent of Streets
 City of Modesto

NOTICE IS HEREBY GIVEN TO:

NAME: Michael J. & Judith L. Moradian
 ADDRESS: 215 Elmwood Court, Modesto, Calif. 95354

Who is the owner of record of property described as follows:

The West 55 feet of Lot 17 of Block 554 of City of Modesto as per map filed December 21, 1942 in Volume 15 of Maps, Page 554, Stanislaus County Records.

(Stanislaus County Assessor's Parcel No. 002-01 110-0363-001)


That a petition signed by over sixty (60%) percent of the property owners in your block, requesting the improvement of the alley abutting your property has been filed with the City Clerk. Pursuant to the requirement of California Streets and Highways Code Section 5876 and 5879, the Superintendent of Streets of the City of Modesto hereby notifies you to construct or cause to be constructed certain improvements, a description of said improvements, the manner of their construction, and the materials to be used, to be as specified below:

119.55 lineal feet of 2" A. C. resurfacing abutting said property in Block 554 in the City of Modesto, all of said construction to be in accordance with City of Modesto standards.

The City Council will hear and pass upon objections or protests, if any, which may be raised by any property owner or other interested persons to said construction at 7:30 p.m. on the 26th day of August, 19 74, in the City Council Chambers, located in the City Hall, 801 Eleventh Street, Modesto, California.

If construction is not commenced within sixty (60) days, or if construction is not diligently and without interruption prosecuted to completion, the Superintendent of Streets shall cause the construction to be done and the cost of the same shall be a lien on the property.

Dated the 19th day of July, 19 74.



 Ross Campbell
 Superintendent of Streets
 City of Modesto

NOTICE IS HEREBY GIVEN TO:

NAME: Richard J. & Irene E. Hickey
 ADDRESS: 224 W. Morris Av., Modesto, Calif. 95354

Who is the owner of record of property described as follows:

Lots 15 and 16 of Block 554 of City of Modesto as per map filed December 21, 1942 in Volume 15 of Maps, Page 554, Stanislaus County Records.

(Stanislaus County Assessor's Parcel No. 002-01 110-0347-001)


That a petition signed by over sixty (60%) percent of the property owners in your block, requesting the improvement of the alley abutting your property has been filed with the City Clerk. Pursuant to the requirement of California Streets and Highways Code Section 5876 and 5879, the Superintendent of Streets of the City of Modesto hereby notifies you to construct or cause to be constructed certain improvements, a description of said improvements, the manner of their construction, and the materials to be used, to be as specified below:

152.5 lineal feet of 2" A. C. resurfacing abutting said property in Block 554 in the City of Modesto, all of said construction to be in accordance with City of Modesto standards.

The City Council will hear and pass upon objections or protests, if any, which may be raised by any property owner or other interested persons to said construction at 7:30 p.m. on the 26th day of August, 19 74, in the City Council Chambers, located in the City Hall, 801 Eleventh Street, Modesto, California.

If construction is not commenced within sixty (60) days, or if construction is not diligently and without interruption prosecuted to completion, the Superintendent of Streets shall cause the construction to be done and the cost of the same shall be a lien on the property.

Dated the 18th day of July, 19 74.



 Ross Campbell
 Superintendent of Streets
 City of Modesto

MODESTO CITY COUNCIL
RESOLUTION NO. 74-722

A RESOLUTION ORDERING THE WORK OF CONSTRUCTION OF
ALLEYS IN CERTAIN BLOCKS IN THE CITY OF MODESTO
(Block No. 1047) Coffee Road, Chadwick Court

WHEREAS, Chapter 27 of Part 3 of Division 7 of Streets and Highways Code of the State of California establishes a procedure pursuant to which the construction of certain improvements may be required, and

WHEREAS, the Superintendent of Streets did, on August 6, 1974, order the construction of alleys in certain blocks in the City of Modesto, giving notice requiring the construction of such improvements; and

WHEREAS, the Superintendent of Streets did set the 26th day of August, 1974, at 7:30 o'clock P.M., in the Council Chambers, as the time and place for a hearing for the purpose of passing upon objections or protests, if any, which may be raised by the property owners or other interested persons relating to the proposed work, and

WHEREAS, the Superintendent of Streets has caused notices to be posted and mailed as required by the Streets and Highways Code; and

WHEREAS, at the time set for hearing the protests and objections to the proposed work, the said Council proceeded to hear the same.

NOW, THEREFORE, BE IT RESOLVED by the Council of the City of Modesto as follows:

SECTION 1. All protests and objections of any kind or nature whatsoever to the proposed work as set forth in the notices which are attached hereto, and incorporated by reference herein, are hereby overruled or denied.

SECTION 2. The Superintendent of Streets is hereby directed to proceed with the project as to the properties described in the attached notices in accordance with the provisions of Chapter 27, Part 3, of Division 7 of the Streets and Highways Code of the State of California.


The foregoing resolution was introduced at a regular meeting of the Council of the City of Modesto held on the 26th day of August, 1974, by Councilman Kullijian, who moved its adoption, which motion being duly seconded by Councilman Mensingher, was upon roll call carried and the resolution adopted by the following vote:

AYES: Councilmen: Elliott, Kullijian, Mensinger, Newton, Simon, Mayor Davies

NOES: Councilmen: None

ABSENT: Councilmen: Dunlap

ATTEST:



W. T. CHYNOWETH, City Clerk

NOTICE IS HEREBY GIVEN TO:

NAME: Frederic L. Baer
 ADDRESS: 3135 Moon Avenue, Stockton, Calif. 95204

Who is the owner of record of property described as follows:

The South 159.736 feet of the North 324.736 feet of Lot 5 of Rice Colony as per map filed February 19, 1904 in Volume 1 of Maps, Page 54, Stanislaus County Records.

(Stanislaus County Assessor's Parcel No. 002-01 112-4001-001)


That a petition signed by over sixty (60%) percent of the property owners in your block, requesting the improvement of the alley abutting your property has been filed with the City Clerk. Pursuant to the requirement of California Streets and Highways Code Section 5876 and 5879, the Superintendent of Streets of the City of Modesto hereby notifies you to construct or cause to be constructed certain improvements, a description of said improvements, the manner of their construction, and the materials to be used, to be as specified below:

614.46 lineal feet of 2" A. C. resurfacing abutting said property in Block 1047 in the City of Modesto, all of said construction to be in accordance with City of Modesto standards.

The City Council will hear and pass upon objections or protests, if any, which may be raised by any property owner or other interested persons to said construction at 7:30 p.m. on the 26th day of August, 19 74, in the City Council Chambers, located in the City Hall, 801 Eleventh Street, Modesto, California.

If construction is not commenced within sixty (60) days, or if construction is not diligently and without interruption prosecuted to completion, the Superintendent of Streets shall cause the construction to be done and the cost of the same shall be a lien on the property.

Dated the 25th day of July, 19 74.



 Ross Campbell
 Superintendent of Streets
 City of Modesto

NOTICE IS HEREBY GIVEN TO:

NAME: Alfred E. and Ruth Heike
 ADDRESS: 901 Coffee Road, Modesto, Ca. 95350

Who is the owner of record of property described as follows:

Lot 1 of Block 1047 of the City of Modesto as per map filed October 14, 1953 in Volume 17 of Maps, Page 64, Stanislaus County Records.

(Stanislaus County Assessor's Parcel No. 002-01 112-5217-001)


That a petition signed by over sixty (60%) percent of the property owners in your block, requesting the improvement of the alley abutting your property has been filed with the City Clerk. Pursuant to the requirement of California Streets and Highways Code Section 5876 and 5879, the Superintendent of Streets of the City of Modesto hereby notifies you to construct or cause to be constructed certain improvements, a description of said improvements, the manner of their construction, and the materials to be used, to be as specified below:

66.47 lineal feet of 2" A. C. resurfacing abutting said property in Block 1047 in the City of Modesto, all of said construction to be in accordance with City of Modesto standards.

The City Council will hear and pass upon objections or protests, if any, which may be raised by any property owner or other interested persons to said construction at 7:30 p.m. on the 26th day of August, 1974, in the City Council Chambers, located in the City Hall, 801 Eleventh Street, Modesto, California.

If construction is not commenced within sixty (60) days, or if construction is not diligently and without interruption prosecuted to completion, the Superintendent of Streets shall cause the construction to be done and the cost of the same shall be a lien on the property.

Dated the 25th day of July, 1974.



 Ross Campbell
 - Superintendent of Streets
 City of Modesto

NOTICE IS HEREBY GIVEN TO:

NAME: Melvin A. and Edna G. Wells
 ADDRESS: 1206 Chadwick Court, Modesto, Ca. 95350

Who is the owner of record of property described as follows:

Lot 2 of Block 1047 of the City of Modesto as per map filed October 14, 1953 in Volume 17 of Maps, Page 64, Stanislaus County Records.

(Stanislaus County Assessor's Parcel No. 002-01 112-5216-001)


That a petition signed by over sixty (60%) percent of the property owners in your block, requesting the improvement of the alley abutting your property has been filed with the City Clerk. Pursuant to the requirement of California Streets and Highways Code Section 5876 and 5879, the Superintendent of Streets of the City of Modesto hereby notifies you to construct or cause to be constructed certain improvements, a description of said improvements, the manner of their construction, and the materials to be used, to be as specified below:

60 lineal feet of 2" A. C. resurfacing abutting said property in Block 1047 in the City of Modesto, all of said construction to be in accordance with City of Modesto standards.

The City Council will hear and pass upon objections or protests, if any, which may be raised by any property owner or other interested persons to said construction at 7:30 p.m. on the 26th day of August, 1974, in the City Council Chambers, located in the City Hall, 801 Eleventh Street, Modesto, California.

If construction is not commenced within sixty (60) days, or if construction is not diligently and without interruption prosecuted to completion, the Superintendent of Streets shall cause the construction to be done and the cost of the same shall be a lien on the property.

Dated the 25th day of July, 1974.



 Ross Campbell
 - Superintendent of Streets
 City of Modesto

NOTICE IS HEREBY GIVEN TO:

NAME: David C. and Martha M. Ehrlich
 ADDRESS: 1210 Chadwick Court, Modesto, Ca. 95350

Who is the owner of record of property described as follows:

Lot 3 of Block 1047 of the City of Modesto as per map filed October 14, 1953 in Volume 17 of Maps, Page 64, Stanislaus County Records.

(Stanislaus County Assessor's Parcel No. 002-01 112-5215-001)

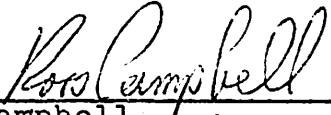
That a petition signed by over sixty (60%) percent of the property owners in your block, requesting the improvement of the alley abutting your property has been filed with the City Clerk. Pursuant to the requirement of California Streets and Highways Code Section 5876 and 5879, the Superintendent of Streets of the City of Modesto hereby notifies you to construct or cause to be constructed certain improvements, a description of said improvements, the manner of their construction, and the materials to be used, to be as specified below:

60 lineal feet of 2" A. C. resurfacing abutting said property in Block 1047 in the City of Modesto, all of construction to be in accordance with City of Modesto standards.

The City Council will hear and pass upon objections or protests, if any, which may be raised by any property owner or other interested persons to said construction at 7:30 p.m. on the 26th day of August, 19 74, in the City Council Chambers, located in the City Hall, 801 Eleventh Street, Modesto, California.

If construction is not commenced within sixty (60) days, or if construction is not diligently and without interruption prosecuted to completion, the Superintendent of Streets shall cause the construction to be done and the cost of the same shall be a lien on the property.

Dated the 25th day of July, 19 74.



 Ross Campbell
 Superintendent of Streets
 City of Modesto

NOTICE IS HEREBY GIVEN TO:

NAME: Cornelius J., Jr. and Frances Hamilton
ADDRESS: 1214 Chadwick Court, Modesto, California 95350

Who is the owner of record of property described as follows:

Lot 4 of Block 1047 of the City of Modesto as per map filed October 14, 1953 in Volume 17 of Maps, Page 64, Stanislaus County Records.

(Stanislaus County Assessor's Parcel No. 002-01 112-5214-001)


That a petition signed by over sixty (60%) percent of the property owners in your block, requesting the improvement of the alley abutting your property has been filed with the City Clerk. Pursuant to the requirement of California Streets and Highways Code Section 5876 and 5879, the Superintendent of Streets of the City of Modesto hereby notifies you to construct or cause to be constructed certain improvements, a description of said improvements, the manner of their construction, and the materials to be used, to be as specified below:

60 lineal feet of 2" A. C. resurfacing abutting said property in Block 1047 in the City of Modesto, all of construction to be in accordance with City of Modesto standards.

The City Council will hear and pass upon objections or protests, if any, which may be raised by any property owner or other interested persons to said construction at 7:30 p.m. on the 26th day of August, 19 74, in the City Council Chambers, located in the City Hall, 801 Eleventh Street, Modesto, California.

If construction is not commenced within sixty (60) days, or if construction is not diligently and without interruption prosecuted to completion, the Superintendent of Streets shall cause the construction to be done and the cost of the same shall be a lien on the property.

Dated the 25th day of July, 19 74.



Ross Campbell
Superintendent of Streets
City of Modesto

NOTICE IS HEREBY GIVEN TO:

NAME: Blanchard E. and Clyda A. Nichols
 ADDRESS: 1218 Chadwick Court, Modesto, Ca. 95350

Who is the owner of record of property described as follows:

Lot 5 of Block 1047 of the City of Modesto as per map filed October 14, 1953 in Volume 17 of Maps, Page 64, Stanislaus County Records.

(Stanislaus County Assessor's Parcel No. 002-01 112-5213-001)


That a petition signed by over sixty (60%) percent of the property owners in your block, requesting the improvement of the alley abutting your property has been filed with the City Clerk. Pursuant to the requirement of California Streets and Highways Code Section 5876 and 5879, the Superintendent of Streets of the City of Modesto hereby notifies you to construct or cause to be constructed certain improvements, a description of said improvements, the manner of their construction, and the materials to be used, to be as specified below:

60 lineal feet of 2" A. C. resurfacing abutting said property in Block 1047 in the City of Modesto, all of construction to be in accordance with City of Modesto standards.

The City Council will hear and pass upon objections or protests, if any, which may be raised by any property owner or other interested persons to said construction at 7:30 p.m. on the 26th day of August, 1974, in the City Council Chambers, located in the City Hall, 801 Eleventh Street, Modesto, California.

If construction is not commenced within sixty (60) days, or if construction is not diligently and without interruption prosecuted to completion, the Superintendent of Streets shall cause the construction to be done and the cost of the same shall be a lien on the property.

Dated the 25th day of July, 1974.



 Ross Campbell
 Superintendent of Streets
 City of Modesto

NOTICE IS HEREBY GIVEN TO:

NAME: Irvin L. and Dorothy Schrichfield
ADDRESS: 1222 Chadwick Court, Modesto, Ca. 95350

Who is the owner of record of property described as follows:

Lot 6 of Block 1047 of the City of Modesto as per map filed October 14, 1953 in Volume 17 of Maps, Page 64, Stanislaus County Records.

(Stanislaus County Assessor's Parcel No. 002-01 112-5212-001)


That a petition signed by over sixty (60%) percent of the property owners in your block, requesting the improvement of the alley abutting your property has been filed with the City Clerk. Pursuant to the requirement of California Streets and Highways Code Section 5876 and 5879, the Superintendent of Streets of the City of Modesto hereby notifies you to construct or cause to be constructed certain improvements, a description of said improvements, the manner of their construction, and the materials to be used, to be as specified below:

60 lineal feet of 2" A. C. resurfacing abutting said property in Block 1047 in the City of Modesto, all of construction to be in accordance with City of Modesto standards.

The City Council will hear and pass upon objections or protests, if any, which may be raised by any property owner or other interested persons to said construction at 7:30 p.m. on the 26th day of August, 1974, in the City Council Chambers, located in the City Hall, 801 Eleventh Street, Modesto, California.

If construction is not commenced within sixty (60) days, or if construction is not diligently and without interruption prosecuted to completion, the Superintendent of Streets shall cause the construction to be done and the cost of the same shall be a lien on the property.

Dated the 25th day of July, 19 74 .



Ross Campbell
- Superintendent of Streets
City of Modesto

NOTICE IS HEREBY GIVEN TO:

NAME: Charles C. and Alma J. Austin
ADDRESS: 1226 Chadwick Court, Modesto, Ca. 95350

Who is the owner of record of property described as follows:

Lot 7 of Block 1047 of the City of Modesto as per map filed October 14, 1953 in Volume 17 of Maps, Page 64, Stanislaus County Records.

(Stanislaus County Assessor's Parcel No. 002-01 112-5211-001)

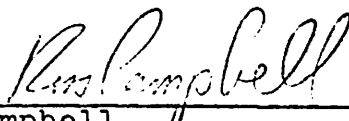
That a petition signed by over sixty (60%) percent of the property owners in your block, requesting the improvement of the alley abutting your property has been filed with the City Clerk. Pursuant to the requirement of California Streets and Highways Code Section 5876 and 5879, the Superintendent of Streets of the City of Modesto hereby notifies you to construct or cause to be constructed certain improvements, a description of said improvements, the manner of their construction, and the materials to be used, to be as specified below:

63.51 lineal feet of 2" A. C. resurfacing abutting said property in Block 1047 in the City of Modesto, all of said construction to be in accordance with City of Modesto standards.

The City Council will hear and pass upon objections or protests, if any, which may be raised by any property owner or other interested persons to said construction at 7:30 p.m. on the 26th day of August, 1974, in the City Council Chambers, located in the City Hall, 801 Eleventh Street, Modesto, California.

If construction is not commenced within sixty (60) days, or if construction is not diligently and without interruption prosecuted to completion, the Superintendent of Streets shall cause the construction to be done and the cost of the same shall be a lien on the property.

Dated the 25th day of July, 1974.



Ross Campbell
Superintendent of Streets
City of Modesto

NOTICE IS HEREBY GIVEN TO:

NAME: Sandra Rossi
 ADDRESS: 3324 Stenbridge Avenue, Modesto, Ca. 95350

Who is the owner of record of property described as follows:

Lot 8 of Block 1047 of the City of Modesto as per map filed October 14, 1953 in Volume 17 of Maps, Page 64, Stanislaus County Records.

(Stanislaus County Assessor's Parcel No. 002-01 112-5210-001)

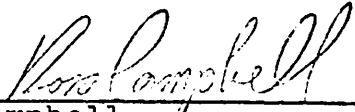
That a petition signed by over sixty (60%) percent of the property owners in your block, requesting the improvement of the alley abutting your property has been filed with the City Clerk. Pursuant to the requirement of California Streets and Highways Code Section 5876 and 5879, the Superintendent of Streets of the City of Modesto hereby notifies you to construct or cause to be constructed certain improvements, a description of said improvements, the manner of their construction, and the materials to be used, to be as specified below:

60.01 lineal feet of 2" A. C. resurfacing abutting said property in Block 1047 in the City of Modesto, all of said construction to be in accordance with City of Modesto standards.

The City Council will hear and pass upon objections or protests, if any, which may be raised by any property owner or other interested persons to said construction at 7:30 p.m. on the 26th day of August, 1974, in the City Council Chambers, located in the City Hall, 801 Eleventh Street, Modesto, California.

If construction is not commenced within sixty (60) days, or if construction is not diligently and without interruption prosecuted to completion, the Superintendent of Streets shall cause the construction to be done and the cost of the same shall be a lien on the property.

Dated the 25th day of July, 1974.



 Ross Campbell
 - Superintendent of Streets
 City of Modesto

NOTICE IS HEREBY GIVEN TO:

NAME: Andrew and Jo Ann Helen Van Dyk
 ADDRESS: 3543 Tully Road, Suite C, Modesto, Ca. 95350

Who is the owner of record of property described as follows:

Lot 9 of Block 1047 of the City of Modesto as per map filed October 14, 1953 in Volume 17 of Maps, Page 64, Stanislaus County Records.

(Stanislaus County Assessor's Parcel No. 002-01 112-5209-001)


That a petition signed by over sixty (60%) percent of the property owners in your block, requesting the improvement of the alley abutting your property has been filed with the City Clerk. Pursuant to the requirement of California Streets and Highways Code Section 5876 and 5879, the Superintendent of Streets of the City of Modesto hereby notifies you to construct or cause to be constructed certain improvements, a description of said improvements, the manner of their construction, and the materials to be used, to be as specified below:

104.49 lineal feet of 2" A. C. resurfacing abutting said property in Block 1047 in the City of Modesto, all of said construction to be in accordance with City of Modesto standards.

The City Council will hear and pass upon objections or protests, if any, which may be raised by any property owner or other interested persons to said construction at 7:30 p.m. on the 26th day of August, 1974, in the City Council Chambers, located in the City Hall, 801 Eleventh Street, Modesto, California.

If construction is not commenced within sixty (60) days, or if construction is not diligently and without interruption prosecuted to completion, the Superintendent of Streets shall cause the construction to be done and the cost of the same shall be a lien on the property.

Dated the 25th day of July, 1974.



 Ross Campbell
 - Superintendent of Streets
 City of Modesto

MODESTO CITY COUNCIL
RESOLUTION NO. 74-723

A RESOLUTION ORDERING THE WORK OF CONSTRUCTION OF ALLEYS IN CERTAIN BLOCKS IN THE CITY OF MODESTO (Block No. 2197 and 2198) San Juan Drive, Fusco Ave., Roble Ave., Miller Ave.

WHEREAS, Chapter 27 of Part 3 of Division 7 of Streets and Highways Code of the State of California establishes a procedure pursuant to which the construction of certain improvements may be required, and

WHEREAS, the Superintendent of Streets did, on August 6, 1974, order the construction of alleys in certain blocks in the City of Modesto, giving notice requiring the construction of such improvements; and

WHEREAS, the Superintendent of Streets did set the 26th day of August, 1974, at 7:30 o'clock P.M., in the Council Chambers, as the time and place for a hearing for the purpose of passing upon objections or protests, if any, which may be raised by the property owners or other interested persons relating to the proposed work, and

WHEREAS, the Superintendent of Streets has caused notices to be posted and mailed as required by the Streets and Highways Code; and

WHEREAS, at the time set for hearing the protests and objections to the proposed work, the said Council proceeded to hear the same.

NOW, THEREFORE, BE IT RESOLVED by the Council of the City of Modesto as follows:

SECTION 1. All protests and objections of any kind or nature whatsoever to the proposed work as set forth in the notices which are attached hereto, and incorporated by reference herein, are hereby overruled or denied.

SECTION 2. The Superintendent of Streets is hereby directed to proceed with the project as to the properties described in the attached notices in accordance with the provisions of Chapter 27, Part 3, of Division 7 of the Streets and Highways Code of the State of California.

The foregoing resolution was introduced at a regular meeting of the Council of the City of Modesto held on the 26th day of August, 1974, by Councilman Kullijian, who moved its adoption, which motion being duly seconded by Councilman Mensing, was upon roll call carried and the resolution adopted by the following vote:

AYES: Councilmen: Elliott, Kullijian, Mensinger, Newton,
Simon, Mayor Davies
NOES: Councilmen: None
ABSENT: Councilmen: Dunlap

ATTEST: W. T. Chynoweth
W. T. CHYNOWETH, City Clerk

NOTICE IS HEREBY GIVEN TO:

NAME: Herman G. and Neil Kanada
 ADDRESS: 1851 Miller Avenue, Modesto, Ca. 95351

Who is the owner of record of property described as follows:

Lot 17 of Schultz Tract as per map filed August 25, 1947 in
 Volume 16 of Maps, Page 48, Stanislaus County Records.

(Stanislaus County Assessor's Parcel No. 002-01 116-0863-001)


That a petition signed by over sixty (60%) percent of the property owners in your block, requesting the improvement of the alley abutting your property has been filed with the City Clerk. Pursuant to the requirement of California Streets and Highways Code Section 5876 and 5879, the Superintendent of Streets of the City of Modesto hereby notifies you to construct or cause to be constructed certain improvements, a description of said improvements, the manner of their construction, and the materials to be used, to be as specified below:

47.60 lineal feet of 2" A. C. resurfacing abutting said property in Block 2197 in the City of Modesto, all of said construction to be in accordance with City of Modesto standards.

The City Council will hear and pass upon objections or protests, if any, which may be raised by any property owner or other interested persons to said construction at 7:30 p.m. on the 26th day of August, 1974, in the City Council Chambers, located in the City Hall, 801 Eleventh Street, Modesto, California.

If construction is not commenced within sixty (60) days, or if construction is not diligently and without interruption prosecuted to completion, the Superintendent of Streets shall cause the construction to be done and the cost of the same shall be a lien on the property.

Dated the 22nd day of July, 1974.



 Ross Campbell
 Superintendent of Streets
 City of Modesto

NOTICE IS HEREBY GIVEN TO:

NAME: Joseph B. and Dorothy E. Carry
 ADDRESS: 208 Fusco Avenue, Modesto, Ca. 95351

Who is the owner of record of property described as follows:

Lot 18 of Schultz Tract as per map filed August 25, 1947 in
 Volume 16 of Maps, Page 48, Stanislaus County Records.

(Stanislaus County Assessor's Parcel No. 002-01 116-0862-001)


That a petition signed by over sixty (60%) percent of the property owners in your block, requesting the improvement of the alley abutting your property has been filed with the City Clerk. Pursuant to the requirement of California Streets and Highways Code Section 5876 and 5879, the Superintendent of Streets of the City of Modesto hereby notifies you to construct or cause to be constructed certain improvements, a description of said improvements, the manner of their construction, and the materials to be used, to be as specified below:

50 lineal feet of 2" A. C. resurfacing abutting said property in Block 2197 in the City of Modesto, all of said construction to be in accordance with the City of Modesto standards.

The City Council will hear and pass upon objections or protests, if any, which may be raised by any property owner or other interested persons to said construction at 7:30 p.m. on the 26th day of August, 1974, in the City Council Chambers, located in the City Hall, 801 Eleventh Street, Modesto, California.

If construction is not commenced within sixty (60) days, or if construction is not diligently and without interruption prosecuted to completion, the Superintendent of Streets shall cause the construction to be done and the cost of the same shall be a lien on the property.

Dated the 22nd day of July, 1974.



 Ross Campbell
 - Superintendent of Streets
 City of Modesto

NOTICE IS HEREBY GIVEN TO:

NAME: Robert L. and Virginia L. Clark
 ADDRESS: 1901 Yosemite Blvd., Modesto, Ca. 95351

Who is the owner of record of property described as follows:

Lot 19 of Schultz Tract as per map filed August 25, 1947 in
 Volume 16 of Maps, Page 48, Stanislaus County Records.

(Stanislaus County Assessor's Parcel No. 002-01 116-0861-001)


That a petition signed by over sixty (60%) percent of the property owners in your block, requesting the improvement of the alley abutting your property has been filed with the City Clerk. Pursuant to the requirement of California Streets and Highways Code Section 5876 and 5879, the Superintendent of Streets of the City of Modesto hereby notifies you to construct or cause to be constructed certain improvements, a description of said improvements, the manner of their construction, and the materials to be used, to be as specified below:

50 lineal feet of 2" A. C. resurfacing abutting said property in Block 2197 in the City of Modesto, all of said construction to be in accordance with the City of Modesto standards.

The City Council will hear and pass upon objections or protests, if any, which may be raised by any property owner or other interested persons to said construction at 7:30 p.m. on the 26th day of August, 1974, in the City Council Chambers, located in the City Hall, 801 Eleventh Street, Modesto, California.

If construction is not commenced within sixty (60) days, or if construction is not diligently and without interruption prosecuted to completion, the Superintendent of Streets shall cause the construction to be done and the cost of the same shall be a lien on the property.

Dated the 22nd day of July, 1974.



 Ross Campbell
 Superintendent of Streets
 City of Modesto

NOTICE IS HEREBY GIVEN TO:

NAME: Gary L. and Jeannie Lawrence
 ADDRESS: 216 Fusco Avenue, Modesto, Ca. 95351

Who is the owner of record of property described as follows:

Lot 20 of Schultz Tract as per map filed August 25, 1947 in Volume 16 of Maps, Page 48, Stanislaus County Records.

(Stanislaus County Assessor's Parcel No. 002-01 116-0860-001)


That a petition signed by over sixty (60%) percent of the property owners in your block, requesting the improvement of the alley abutting your property has been filed with the City Clerk. Pursuant to the requirement of California Streets and Highways Code Section 5876 and 5879, the Superintendent of Streets of the City of Modesto hereby notifies you to construct or cause to be constructed certain improvements, a description of said improvements, the manner of their construction, and the materials to be used, to be as specified below:

50 lineal feet of 2" A. C. resurfacing abutting said property in Block 2197 in the City of Modesto, all of said construction to be in accordance with the City of Modesto standards.

The City Council will hear and pass upon objections or protests, if any, which may be raised by any property owner or other interested persons to said construction at 7:30 p.m. on the 26th day of August, 1974, in the City Council Chambers, located in the City Hall, 801 Eleventh Street, Modesto, California.

If construction is not commenced within sixty (60) days, or if construction is not diligently and without interruption prosecuted to completion, the Superintendent of Streets shall cause the construction to be done and the cost of the same shall be a lien on the property.

Dated the 22nd day of July, 1974.



 Ross Campbell
 Superintendent of Streets
 City of Modesto

NOTICE IS HEREBY GIVEN TO:

NAME: Travis W. and Carol Townsend
 ADDRESS: 220 Fusco Avenue, Modesto, Ca.

Who is the owner of record of property described as follows:

Lot 21 of Schultz Tract as per map filed August 25, 1947 in Volume 16 of Maps, Page 48, Stanislaus County Records.

(Stanislaus County Assessor's Parcel No. 002-01 116-0859-001)


That a petition signed by over sixty (60%) percent of the property owners in your block, requesting the improvement of the alley abutting your property has been filed with the City Clerk. Pursuant to the requirement of California Streets and Highways Code Section 5876 and 5879, the Superintendent of Streets of the City of Modesto hereby notifies you to construct or cause to be constructed certain improvements, a description of said improvements, the manner of their construction, and the materials to be used, to be as specified below:

50 lineal feet of 2" A. C. resurfacing abutting said property in Block 2197 in the City of Modesto, all of said construction to be in accordance with the City of Modesto standards.

The City Council will hear and pass upon objections or protests, if any, which may be raised by any property owner or other interested persons to said construction at 7:30 p.m. on the 26th day of August, 1974, in the City Council Chambers, located in the City Hall, 801 Eleventh Street, Modesto, California.

If construction is not commenced within sixty (60) days, or if construction is not diligently and without interruption prosecuted to completion, the Superintendent of Streets shall cause the construction to be done and the cost of the same shall be a lien on the property.

Dated the 22nd day of July, 1974.



 Ross Campbell
 Superintendent of Streets
 City of Modesto

NOTICE IS HEREBY GIVEN TO:

NAME: Ross R. and Violet Hill
 ADDRESS: 224 Fusco Avenue, Modesto, Ca. 95351

Who is the owner of record of property described as follows:

Lot 22 in Schultz Tract as per map filed August 25, 1947 in Volume 16 of Maps, Page 48, Stanislaus County Records.

(Stanislaus County Assessor's Parcel No. 002-01 116-0858-001)


That a petition signed by over sixty (60%) percent of the property owners in your block, requesting the improvement of the alley abutting your property has been filed with the City Clerk. Pursuant to the requirement of California Streets and Highways Code Section 5876 and 5879, the Superintendent of Streets of the City of Modesto hereby notifies you to construct or cause to be constructed certain improvements, a description of said improvements, the manner of their construction, and the materials to be used, to be as specified below:

50 lineal feet of 2" A. C. resurfacing abutting said property in Block 2197 in the City of Modesto, all of said construction to be in accordance with the City of Modesto standards.

The City Council will hear and pass upon objections or protests, if any, which may be raised by any property owner or other interested persons to said construction at 7:30 p.m. on the 26th day of August, 1974, in the City Council Chambers, located in the City Hall, 801 Eleventh Street, Modesto, California.

If construction is not commenced within sixty (60) days, or if construction is not diligently and without interruption prosecuted to completion, the Superintendent of Streets shall cause the construction to be done and the cost of the same shall be a lien on the property.

Dated the 22nd day of July, 1974.



 Ross Campbell
 Superintendent of Streets
 City of Modesto

NOTICE IS HEREBY GIVEN TO:

NAME: Mary J. Breidenbaugh
ADDRESS: 454 W. Brown Road, Apr. J1, Mesa, Arizona, 85201

Who is the owner of record of property described as follows:

Lot 23 of Schultz Tract as per map filed August 25, 1947 in Volume 16 of Maps, Page 48, Stanislaus County Records.


(Stanislaus County Assessor's Parcel No. 002-01 116-0857-001)

That a petition signed by over sixty (60%) percent of the property owners in your block, requesting the improvement of the alley abutting your property has been filed with the City Clerk. Pursuant to the requirement of California Streets and Highways Code Section 5876 and 5879, the Superintendent of Streets of the City of Modesto hereby notifies you to construct or cause to be constructed certain improvements, a description of said improvements, the manner of their construction, and the materials to be used, to be as specified below:

50 lineal feet of 2" A. C. resurfacing abutting said property in Block 2197 in the City of Modesto, all of said construction to be in accordance with City of Modesto standards.

The City Council will hear and pass upon objections or protests, if any, which may be raised by any property owner or other interested persons to said construction at 7:30 p.m. on the 26th day of August, 19 74, in the City Council Chambers, located in the City Hall, 801 Eleventh Street, Modesto, California.

If construction is not commenced within sixty (60) days, or if construction is not diligently and without interruption prosecuted to completion, the Superintendent of Streets shall cause the construction to be done and the cost of the same shall be a lien on the property.

Dated the 22nd day of July, 19 74.

Ross Campbell
Superintendent of Streets
City of Modesto

NOTICE IS HEREBY GIVEN TO:

NAME: Don D. and Susan M. Carter
ADDRESS: 232 Fusco Avenue, Modesto, Ca. 95351

Who is the owner of record of property described as follows:

Lot 24 of Schultz Tract as per map filed August 25, 1947 in Volume 16 of Maps, Page 48, Stanislaus County Records.

(Stanislaus County Assessor's Parcel No. 002-01 116-0856-001)


That a petition signed by over sixty (60%) percent of the property owners in your block, requesting the improvement of the alley abutting your property has been filed with the City Clerk. Pursuant to the requirement of California Streets and Highways Code Section 5876 and 5879, the Superintendent of Streets of the City of Modesto hereby notifies you to construct or cause to be constructed certain improvements, a description of said improvements, the manner of their construction, and the materials to be used, to be as specified below:

50 lineal feet of 2" A. C. resurfacing abutting said property in Block 2197 in the City of Modesto, all of said construction to be in accordance with City of Modesto standards.

The City Council will hear and pass upon objections or protests, if any, which may be raised by any property owner or other interested persons to said construction at 7:30 p.m. on the 26th day of August, 1974, in the City Council Chambers, located in the City Hall, 801 Eleventh Street, Modesto, California.

If construction is not commenced within sixty (60) days, or if construction is not diligently and without interruption prosecuted to completion, the Superintendent of Streets shall cause the construction to be done and the cost of the same shall be a lien on the property.

Dated the 22nd day of July, 1974.



Ross Campbell
Superintendent of Streets
City of Modesto

NOTICE IS HEREBY GIVEN TO:

NAME: M. L. and Ruth Goodman
 ADDRESS: R.F.D. Box 593, Toledo, Oregon, 97391

Who is the owner of record of property described as follows:

Lot 27 of Schultz Tract as per map filed August 25, 1947 in Volume 16 of Maps, Page 48, Stanislaus County Records.

(Stanislaus County Assessor's Parcel No. 002-01 116-0853-001)


That a petition signed by over sixty (60%) percent of the property owners in your block, requesting the improvement of the alley abutting your property has been filed with the City Clerk. Pursuant to the requirement of California Streets and Highways Code Section 5876 and 5879, the Superintendent of Streets of the City of Modesto hereby notifies you to construct or cause to be constructed certain improvements, a description of said improvements, the manner of their construction, and the materials to be used, to be as specified below:

50 lineal feet of 2" A. C. resurfacing abutting said property in Block 2197 in the City of Modesto, all of said construction to be in accordance with City of Modesto standard.

The City Council will hear and pass upon objections or protests, if any, which may be raised by any property owner or other interested persons to said construction at 7:30 p.m. on the 26th day of August, 1974, in the City Council Chambers, located in the City Hall, 801 Eleventh Street, Modesto, California.

If construction is not commenced within sixty (60) days, or if construction is not diligently and without interruption prosecuted to completion, the Superintendent of Streets shall cause the construction to be done and the cost of the same shall be a lien on the property.

Dated the 22nd day of July, 1974.



 Ross Campbell
 - Superintendent of Streets
 City of Modesto

NOTICE IS HEREBY GIVEN TO:

NAME: Catherine M. Thomas
 ADDRESS: 304 Fusco Avenue, Modesto, Ca. 95351

Who is the owner of record of property described as follows:

Lot 26 of Schultz Tract as per map filed August 25, 1947 in Volume 16 of Maps, Page 48, Stanislaus County Records.

(Stanislaus County Assessor's Parcel No. 002-01 116-0854-001)

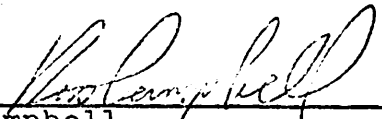
That a petition signed by over sixty (60%) percent of the property owners in your block, requesting the improvement of the alley abutting your property has been filed with the City Clerk. Pursuant to the requirement of California Streets and Highways Code Section 5876 and 5879, the Superintendent of Streets of the City of Modesto hereby notifies you to construct or cause to be constructed certain improvements, a description of said improvements, the manner of their construction, and the materials to be used, to be as specified below:

50 lineal feet of 2" A. C. resurfacing abutting said property in Block 2197 in the City of Modesto, all of said construction to be in accordance with City of Modesto standards.

The City Council will hear and pass upon objections or protests, if any, which may be raised by any property owner or other interested persons to said construction at 7:30 p.m. on the 26th day of August, 1974, in the City Council Chambers, located in the City Hall, 801 Eleventh Street, Modesto, California.

If construction is not commenced within sixty (60) days, or if construction is not diligently and without interruption prosecuted to completion, the Superintendent of Streets shall cause the construction to be done and the cost of the same shall be a lien on the property.

Dated the 22nd day of July, 1974.



 Ross Campbell
 Superintendent of Streets
 City of Modesto

NOTICE IS HEREBY GIVEN TO:

NAME: Phillip and Myrna Anderson
 ADDRESS: 236 Fusco Avenue, Modesto, Ca. 95351

Who is the owner of record of property described as follows:

Lot 25 of Schultz Tract as per map filed August 25, 1947 in Volume 16 of Maps, Page 48, Stanislaus County Records.

(Stanislaus County Assessor's Parcel No. 002-01 116-0855-001)


That a petition signed by over sixty (60%) percent of the property owners in your block, requesting the improvement of the alley abutting your property has been filed with the City Clerk. Pursuant to the requirement of California Streets and Highways Code Section 5876 and 5879, the Superintendent of Streets of the City of Modesto hereby notifies you to construct or cause to be constructed certain improvements, a description of said improvements, the manner of their construction, and the materials to be used, to be as specified below:

50 lineal feet of 2" A. C. resurfacing abutting said property in Block 2197 in the City of Modesto, all of said construction to be in accordance with City of Modesto standards.

The City Council will hear and pass upon objections or protests, if any, which may be raised by any property owner or other interested persons to said construction at 7:30 p.m. on the 26th day of August, 19 74, in the City Council Chambers, located in the City Hall, 801 Eleventh Street, Modesto, California.

If construction is not commenced within sixty (60) days, or if construction is not diligently and without interruption prosecuted to completion, the Superintendent of Streets shall cause the construction to be done and the cost of the same shall be a lien on the property.

Dated the 22nd day of July, 19 74.



 Ross Campbell
 Superintendent of Streets
 City of Modesto

NOTICE IS HEREBY GIVEN TO:

NAME: Axel G. & Vera Nystrom
ADDRESS: 312 1/2 Fusco Av., Modesto, Calif. 95351

Who is the owner of record of property described as follows:

Lot 28 of Block 2197 of Schultz Tract as per map filed August 25, 1947 in Volume 16 of Maps, Page 48, Stanislaus County Records.

(Stanislaus County Assessor's Parcel No. 002-01 116-0852-001)


That a petition signed by over sixty (60%) percent of the property owners in your block, requesting the improvement of the alley abutting your property has been filed with the City Clerk. Pursuant to the requirement of California Streets and Highways Code Section 5876 and 5879, the Superintendent of Streets of the City of Modesto hereby notifies you to construct or cause to be constructed certain improvements, a description of said improvements, the manner of their construction, and the materials to be used, to be as specified below:

50 lineal feet of 2" A. C. resurfacing abutting said property in Block 2197 in the City of Modesto, all of said construction to be in accordance with City of Modesto standards.

The City Council will hear and pass upon objections or protests, if any, which may be raised by any property owner or other interested persons to said construction at 7:30 p.m. on the 26th day of August, 19 74, in the City Council Chambers, located in the City Hall, 801 Eleventh Street, Modesto, California.

If construction is not commenced within sixty (60) days, or if construction is not diligently and without interruption prosecuted to completion, the Superintendent of Streets shall cause the construction to be done and the cost of the same shall be a lien on the property.

Dated the 18th day of July, 19 74.



Ross Campbell
Superintendent of Streets
City of Modesto

NOTICE IS HEREBY GIVEN TO:

NAME: Philip and Santena Fusco
 ADDRESS: 316 Fusco, Modesto, Ca. 95351

Who is the owner of record of property described as follows:

Lot 29 of Block 2197 of Uccello Tract as per map filed July 26, 1948 in Volume 16 of Maps, Page 48, Stanislaus County Records.

(Stanislaus County Assessor's Parcel No. 002-01 116-0851-001)

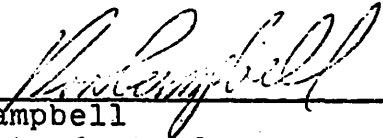
That a petition signed by over sixty (60%) percent of the property owners in your block, requesting the improvement of the alley abutting your property has been filed with the City Clerk. Pursuant to the requirement of California Streets and Highways Code Section 5876 and 5879, the Superintendent of Streets of the City of Modesto hereby notifies you to construct or cause to be constructed certain improvements, a description of said improvements, the manner of their construction, and the materials to be used, to be as specified below:

50 lineal feet of 2" A. C. resurfacing abutting said property in Block 2197 in the City of Modesto, all of said construction to be in accordance with City of Modesto standards.

The City Council will hear and pass upon objections or protests, if any, which may be raised by any property owner or other interested persons to said construction at 7:30 p.m. on the 26th day of August, 1974, in the City Council Chambers, located in the City Hall, 801 Eleventh Street, Modesto, California.

If construction is not commenced within sixty (60) days, or if construction is not diligently and without interruption prosecuted to completion, the Superintendent of Streets shall cause the construction to be done and the cost of the same shall be a lien on the property.

Dated the 22nd day of July, 1974.



 Ross Campbell
 Superintendent of Streets
 City of Modesto

NOTICE IS HEREBY GIVEN TO:

NAME: Leon and Anita Dias
ADDRESS: 320 Fusco Avenue, Modesto, Ca. 95351

Who is the owner of record of property described as follows:

Lot 30 of Block 2197 of Uccello Tract as per map filed July 26,
1948 in Volume 16 of Maps, Page 48, Stanislaus County Records.

(Stanislaus County Assessor's Parcel No. 002-01 116-0850-001)


That a petition signed by over sixty (60%) percent of the property owners in your block, requesting the improvement of the alley abutting your property has been filed with the City Clerk. Pursuant to the requirement of California Streets and Highways Code Section 5876 and 5879, the Superintendent of Streets of the City of Modesto hereby notifies you to construct or cause to be constructed certain improvements, a description of said improvements, the manner of their construction, and the materials to be used, to be as specified below:

50 lineal feet of 2" A. C. resurfacing abutting said property in Block 2197 in the City of Modesto, all of said construction to be in accordance with City of Modesto standards.

The City Council will hear and pass upon objections or protests, if any, which may be raised by any property owner or other interested persons to said construction at 7:30 p.m. on the 26th day of August, 19 74, in the City Council Chambers, located in the City Hall, 801 Eleventh Street, Modesto, California.

If construction is not commenced within sixty (60) days, or if construction is not diligently and without interruption prosecuted to completion, the Superintendent of Streets shall cause the construction to be done and the cost of the same shall be a lien on the property.

Dated the 22nd day of July, 19 74.



Ross Campbell
Superintendent of Streets
City of Modesto

NOTICE IS HEREBY GIVEN TO:

NAME: Gladys B. Woods
 ADDRESS: 324 Fusco Avenue, Modesto, Ca. 95351

Who is the owner of record of property described as follows:

Lot 31 of Block 2197 of Uccello Tract as per map filed July 26, 1948 in Volume 16 of Maps, Page 48, Stanislaus County Records.

(Stanislaus County Assessor's Parcel No. 002-01 116-0849-001)


That a petition signed by over sixty (60%) percent of the property owners in your block, requesting the improvement of the alley abutting your property has been filed with the City Clerk. Pursuant to the requirement of California Streets and Highways Code Section 5876 and 5879, the Superintendent of Streets of the City of Modesto hereby notifies you to construct or cause to be constructed certain improvements, a description of said improvements, the manner of their construction, and the materials to be used, to be as specified below:

60 lineal feet of 2" A. C. resurfacing abutting said property in Block 2197 in the City of Modesto, all of said construction to be in accordance with City of Modesto standards.

The City Council will hear and pass upon objections or protests, if any, which may be raised by any property owner or other interested persons to said construction at 7:30 p.m. on the 26th day of August, 1974, in the City Council Chambers, located in the City Hall, 801 Eleventh Street, Modesto, California.

If construction is not commenced within sixty (60) days, or if construction is not diligently and without interruption prosecuted to completion, the Superintendent of Streets shall cause the construction to be done and the cost of the same shall be a lien on the property.

Dated the 22nd day of July, 1974.



 Ross Campbell
 Superintendent of Streets
 City of Modesto

NOTICE IS HEREBY GIVEN TO:

NAME: Theresa MenaADDRESS: 328 Fusco Avenue, Modesto, Ca. 95351

Who is the owner of record of property described as follows:

Lot 32 of Block 2197 of Uccello Tract as per map filed July 26, 1948 in Volume 16 of Maps, Page 48, Stanislaus County Records.

(Stanislaus County Assessor's Parcel No. 002-01 116-0848-001)


That a petition signed by over sixty (60%) percent of the property owners in your block, requesting the improvement of the alley abutting your property has been filed with the City Clerk. Pursuant to the requirement of California Streets and Highways Code Section 5876 and 5879, the Superintendent of Streets of the City of Modesto hereby notifies you to construct or cause to be constructed certain improvements, a description of said improvements, the manner of their construction, and the materials to be used, to be as specified below:

65 lineal feet of 2" A. C. resurfacing abutting said property in Block 2197 in the City of Modesto, all of said construction to be in accordance with City of Modesto standards.

The City Council will hear and pass upon objections or protests, if any, which may be raised by any property owner or other interested persons to said construction at 7:30 p.m. on the 26th day of August, 1974, in the City Council Chambers, located in the City Hall, 801 Eleventh Street, Modesto, California.

If construction is not commenced within sixty (60) days, or if construction is not diligently and without interruption prosecuted to completion, the Superintendent of Streets shall cause the construction to be done and the cost of the same shall be a lien on the property.

Dated the 22nd day of July, 1974.



 Ross Campbell
 Superintendent of Streets
 City of Modesto

NOTICE IS HEREBY GIVEN TO:

NAME: Harold M. and Gladys B. Powell
ADDRESS: 332 Fusco Avenue, Modesto, Ca. 95351

Who is the owner of record of property described as follows:

Lot 33 of Block 2197 of Uccello Tract as per map filed July 26, 1948 in Volume 16 of Maps, Page 48, Stanislaus County Records.

(Stanislaus County Assessor's Parcel No. 002-01 116-0847-001)

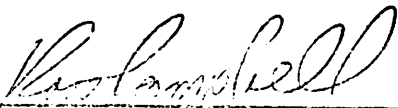
That a petition signed by over sixty (60%) percent of the property owners in your block, requesting the improvement of the alley abutting your property has been filed with the City Clerk. Pursuant to the requirement of California Streets and Highways Code Section 5876 and 5879, the Superintendent of Streets of the City of Modesto hereby notifies you to construct or cause to be constructed certain improvements, a description of said improvements, the manner of their construction, and the materials to be used, to be as specified below:

55 lineal feet of 2" A. C. resurfacing abutting said property in Block 2197 in the City of Modesto, all of said construction to be in accordance with City of Modesto standards.

The City Council will hear and pass upon objections or protests, if any, which may be raised by any property owner or other interested persons to said construction at 7:30 p.m. on the 26th day of August, 19 74, in the City Council Chambers, located in the City Hall, 801 Eleventh Street, Modesto, California.

If construction is not commenced within sixty (60) days, or if construction is not diligently and without interruption prosecuted to completion, the Superintendent of Streets shall cause the construction to be done and the cost of the same shall be a lien on the property.

Dated the 22nd day of July, 1974.



Ross Campbell
Superintendent of Streets
City of Modesto

N O T I C E
OF REQUIRED ALLEY IMPROVEMENT AND HEARING

NOTICE IS HEREBY GIVEN TO:

NAME: Jack E. and Wanda Leverone
ADDRESS: 336 Fusco Avenue, Modesto, Ca. 95351

Who is the owner of record of property described as follows:

Lot 34 in Block 2197 of Uccello Tract as per map filed July 26,
1948 in Volume 16 of Maps, Page 48, Stanislaus County Records.

(Stanislaus County Assessor's Parcel No. 002-01 116-0846-001)


That a petition signed by over sixty (60%) percent of the property owners in your block, requesting the improvement of the alley abutting your property has been filed with the City Clerk. Pursuant to the requirement of California Streets and Highways Code Section 5876 and 5879, the Superintendent of Streets of the City of Modesto hereby notifies you to construct or cause to be constructed certain improvements, a description of said improvements, the manner of their construction, and the materials to be used, to be as specified below:

55 lineal feet of 2" A. C. resurfacing abutting said property in Block 2197 in the City of Modesto, all of said construction to be in accordance with City of Modesto standards.

The City Council will hear and pass upon objections or protests, if any, which may be raised by any property owner or other interested persons to said construction at 7:30 p.m. on the 26th day of August, 1974, in the City Council Chambers, located in the City Hall, 801 Eleventh Street, Modesto, California.

If construction is not commenced within sixty (60) days, or if construction is not diligently and without interruption prosecuted to completion, the Superintendent of Streets shall cause the construction to be done and the cost of the same shall be a lien on the property.

Dated the 22nd day of July, 1974.



Ross Campbell
- Superintendent of Streets
City of Modesto

NOTICE IS HEREBY GIVEN TO:

NAME: Sophie L. and Susan M. Jaffe
 ADDRESS: ~~340 Fusco Avenue, Modesto, Ca. 95351~~
7124 Wellesley Ave. 95350

Who is the owner of record of property described as follows:

Lot 8 of Block 2198 of Uccello Tract as per map filed July 26, 1948 in Volume 16 of Maps, Page 48, Stanislaus County Records.

(Stanislaus County Assessor's Parcel No. 002-01 116-0845-001)


That a petition signed by over sixty (60%) percent of the property owners in your block, requesting the improvement of the alley abutting your property has been filed with the City Clerk. Pursuant to the requirement of California Streets and Highways Code Section 5876 and 5879, the Superintendent of Streets of the City of Modesto hereby notifies you to construct or cause to be constructed certain improvements, a description of said improvements, the manner of their construction, and the materials to be used, to be as specified below:

55 lineal feet of 2" A. C. resurfacing abutting said property in Block 2198 in the City of Modesto, all of said construction to be in accordance with City of Modesto standards.

The City Council will hear and pass upon objections or protests, if any, which may be raised by any property owner or other interested persons to said construction at 7:30 p.m. on the 26th day of August, 19 74, in the City Council Chambers, located in the City Hall, 801 Eleventh Street, Modesto, California.

If construction is not commenced within sixty (60) days, or if construction is not diligently and without interruption prosecuted to completion, the Superintendent of Streets shall cause the construction to be done and the cost of the same shall be a lien on the property.

Dated the 22nd day of July, 19 74.



 Ross Campbell
 Superintendent of Streets
 City of Modesto

NOTICE IS HEREBY GIVEN TO:

NAME: Robert E. and Norma N. Waite
 ADDRESS: 344 Fusco Avenue, Modesto, Ca. 95351

Who is the owner of record of property described as follows:

Lot 9 of Block 2198 of Uccello Tract as per map filed July 26, 1948 in Volume 16 of Maps, Page 48, Stanislaus County Records.

(Stanislaus County Assessor's Parcel No. 002-01 116-0844-001)

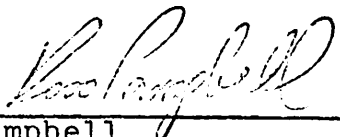
That a petition signed by over sixty (60%) percent of the property owners in your block, requesting the improvement of the alley abutting your property has been filed with the City Clerk. Pursuant to the requirement of California Streets and Highways Code Section 5876 and 5879, the Superintendent of Streets of the City of Modesto hereby notifies you to construct or cause to be constructed certain improvements, a description of said improvements, the manner of their construction, and the materials to be used, to be as specified below:

55 lineal feet of 2" A. C. resurfacing abutting said property in Block 2198 in the City of Modesto, all of said construction to be in accordance with City of Modesto standards.

The City Council will hear and pass upon objections or protests, if any, which may be raised by any property owner or other interested persons to said construction at 7:30 p.m. on the 26th day of August, 1974, in the City Council Chambers, located in the City Hall, 801 Eleventh Street, Modesto, California.

If construction is not commenced within sixty (60) days, or if construction is not diligently and without interruption prosecuted to completion, the Superintendent of Streets shall cause the construction to be done and the cost of the same shall be a lien on the property.

Dated the 22nd day of July, 1974.



 Ross Campbell
 Superintendent of Streets
 City of Modesto

NOTICE IS HEREBY GIVEN TO:

NAME: Steve and Lou Anne Bettencourt

ADDRESS: 348 Fusco Avenue, Modesto, Ca. 95351

Who is the owner of record of property described as follows:

Lot 10 of Block 2198 of Uccello Tract as per map filed July 26, 1948 in Volume 16 of Maps, Page 48, Stanislaus County Records.

(Stanislaus County Assessor's Parcel No. 002-01 116-0843-001)


That a petition signed by over sixty (60%) percent of the property owners in your block, requesting the improvement of the alley abutting your property has been filed with the City Clerk. Pursuant to the requirement of California Streets and Highways Code Section 5876 and 5879, the Superintendent of Streets of the City of Modesto hereby notifies you to construct or cause to be constructed certain improvements, a description of said improvements, the manner of their construction, and the materials to be used, to be as specified below:

57.5 lineal feet of 2" A. C. resurfacing abutting said property in Block 2198 in the City of Modesto, all of said construction to be in accordance with City of Modesto standards.

The City Council will hear and pass upon objections or protests, if any, which may be raised by any property owner or other interested persons to said construction at 7:30 p.m. on the 26th day of August, 1974, in the City Council Chambers, located in the City Hall, 801 Eleventh Street, Modesto, California.

If construction is not commenced within sixty (60) days, or if construction is not diligently and without interruption prosecuted to completion, the Superintendent of Streets shall cause the construction to be done and the cost of the same shall be a lien on the property.

Dated the 22nd day of July, 1974.



 Ross Campbell
 Superintendent of Streets
 City of Modesto

NOTICE IS HEREBY GIVEN TO:

NAME: C. D. and Ora Hamby
 ADDRESS: 352 Fusco Avenue, Modesto, Ca. 95351

Who is the owner of record of property described as follows:

Lot 11 of Block 2198 of Uccello Tract as per map filed July 26, 1948 in Volume 16 of Maps, Page 48, Stanislaus County Records.

(Stanislaus County Assessor's Parcel No. 002-01 116-0842-001)


That a petition signed by over sixty (60%) percent of the property owners in your block, requesting the improvement of the alley abutting your property has been filed with the City Clerk. Pursuant to the requirement of California Streets and Highways Code Section 5876 and 5879, the Superintendent of Streets of the City of Modesto hereby notifies you to construct or cause to be constructed certain improvements, a description of said improvements, the manner of their construction, and the materials to be used, to be as specified below:

57.5 lineal feet of 2" A. C. resurfacing abutting said property in Block 2198 in the City of Modesto, all of said construction to be in accordance with City of Modesto standards.

The City Council will hear and pass upon objections or protests, if any, which may be raised by any property owner or other interested persons to said construction at 7:30 p.m. on the 26th day of August, 1974, in the City Council Chambers, located in the City Hall, 801 Eleventh Street, Modesto, California.

If construction is not commenced within sixty (60) days, or if construction is not diligently and without interruption prosecuted to completion, the Superintendent of Streets shall cause the construction to be done and the cost of the same shall be a lien on the property.

Dated the 22nd day of July, 1974.



 Ross Campbell
 Superintendent of Streets
 City of Modesto

NOTICE IS HEREBY GIVEN TO:

NAME: Vernon L. Craig
 ADDRESS: c/o Macy Brown & Fields Inc. P. O. Box 155, Pleasant Hill,
 Calif. 94523

Who is the owner of record of property described as follows:

Lot 12 of Block 2198 of Uccello Tract as per map filed
 July 26, 1948 in Volume 16 of Maps, Page 48, Stanislaus
 County Records.

(Stanislaus County Assessor's Parcel No. 002-01 116-0841-001)


That a petition signed by over sixty (60%) percent of the property owners in your block, requesting the improvement of the alley abutting your property has been filed with the City Clerk. Pursuant to the requirement of California Streets and Highways Code Section 5876 and 5879, the Superintendent of Streets of the City of Modesto hereby notifies you to construct or cause to be constructed certain improvements, a description of said improvements, the manner of their construction, and the materials to be used, to be as specified below:

60 lineal feet of 2" A. C. resurfacing abutting said property in Block 2198 in the City of Modesto, all of said construction to be in accordance with City of Modesto standards.

The City Council will hear and pass upon objections or protests, if any, which may be raised by any property owner or other interested persons to said construction at 7:30 p.m. on the 26th day of August, 19 74, in the City Council Chambers, located in the City Hall, 801 Eleventh Street, Modesto, California.

If construction is not commenced within sixty (60) days, or if construction is not diligently and without interruption prosecuted to completion, the Superintendent of Streets shall cause the construction to be done and the cost of the same shall be a lien on the property.

Dated the 18th day of July, 19 74.



 Ross Campbell
 Superintendent of Streets
 City of Modesto

NOTICE IS HEREBY GIVEN TO:

NAME: E. SoperADDRESS: 345 La Loma, Modesto, Ca. 95354

Who is the owner of record of property described as follows:

Lot 1 of Block 2198 of Ellis Tract as per map filed April 22, 1946
in Volume 14 of Maps, Page 51, Stanislaus County Records.

(Stanislaus County Assessor's Parcel No. 002-01 116-0840-001)


That a petition signed by over sixty (60%) percent of the property owners in your block, requesting the improvement of the alley abutting your property has been filed with the City Clerk. Pursuant to the requirement of California Streets and Highways Code Section 5876 and 5879, the Superintendent of Streets of the City of Modesto hereby notifies you to construct or cause to be constructed certain improvements, a description of said improvements, the manner of their construction, and the materials to be used, to be as specified below:

57.97 lineal feet of 2" A. C. resurfacing abutting said property in Block 2198 of the City of Modesto, all of said construction to be in accordance with City of Modesto Standards.

The City Council will hear and pass upon objections or protests, if any, which may be raised by any property owner or other interested persons to said construction at 7:30 p.m. on the 26th day of August, 19 74, in the City Council Chambers, located in the City Hall, 801 Eleventh Street, Modesto, California.

If construction is not commenced within sixty (60) days, or if construction is not diligently and without interruption prosecuted to completion, the Superintendent of Streets shall cause the construction to be done and the cost of the same shall be a lien on the property.

Dated the 22nd day of July, 19 74.



Ross Campbell
Superintendent of Streets
City of Modesto

NOTICE IS HEREBY GIVEN TO:

NAME: Melvin McDonald

ADDRESS: 1705 Ruby Lane, Modesto, Ca. 95350

Who is the owner of record of property described as follows:

Lot 2 of Block 2198 of Ellis Tract as per map filed April 22, 1946
in Volume 14 of Maps, Page 51, Stanislaus County Records.

(Stanislaus County Assessor's Parcel No. 002-01 116-0839-001)


That a petition signed by over sixty (60%) percent of the property owners in your block, requesting the improvement of the alley abutting your property has been filed with the City Clerk. Pursuant to the requirement of California Streets and Highways Code Section 5876 and 5879, the Superintendent of Streets of the City of Modesto hereby notifies you to construct or cause to be constructed certain improvements, a description of said improvements, the manner of their construction, and the materials to be used, to be as specified below:

50 lineal feet of 2" A. C. resurfacing abutting said property in Block 2198 of the City of Modesto, all of said construction to be in accordance with City of Modesto Standards.

The City Council will hear and pass upon objections or protests, if any, which may be raised by any property owner or other interested persons to said construction at 7:30 p.m. on the 26th day of August, 1974, in the City Council Chambers, located in the City Hall, 801 Eleventh Street, Modesto, California.

If construction is not commenced within sixty (60) days, or if construction is not diligently and without interruption prosecuted to completion, the Superintendent of Streets shall cause the construction to be done and the cost of the same shall be a lien on the property.

Dated the 22nd day of July, 1974.



Ross Campbell
- Superintendent of Streets
City of Modesto

NOTICE IS HEREBY GIVEN TO:

NAME: Carroll M. Tweedy
 ADDRESS: 38 Sandview Drive, Pittsburg, Ca. 94565

Who is the owner of record of property described as follows:

Lot 3 of Block 2198 of Ellis Tract as per map filed April 22, 1946
 in Volume 14 of Maps, Page 51, Stanislaus County Records.

(Stanislaus County Assessor's Parcel No. 002-01 116-0838-001)


That a petition signed by over sixty (60%) percent of the property owners in your block, requesting the improvement of the alley abutting your property has been filed with the City Clerk. Pursuant to the requirement of California Streets and Highways Code Section 5876 and 5879, the Superintendent of Streets of the City of Modesto hereby notifies you to construct or cause to be constructed certain improvements, a description of said improvements, the manner of their construction, and the materials to be used, to be as specified below:

50 lineal feet of 2" A. C. resurfacing abutting said property in Block 2198 in the City of Modesto, all of said construction to be in accordance with City of Modesto standards.

The City Council will hear and pass upon objections or protests, if any, which may be raised by any property owner or other interested persons to said construction at 7:30 p.m. on the 26th day of August, 19 74, in the City Council Chambers, located in the City Hall, 801 Eleventh Street, Modesto, California.

If construction is not commenced within sixty (60) days, or if construction is not diligently and without interruption prosecuted to completion, the Superintendent of Streets shall cause the construction to be done and the cost of the same shall be a lien on the property.

Dated the 22nd day of July, 19 74.



 Ross Campbell
 Superintendent of Streets
 City of Modesto

NOTICE IS HEREBY GIVEN TO:

NAME: Milton E. and Barbara J. Barber
 ADDRESS: 335 San Juan Drive, Modesto, Ca. 95351

Who is the owner of record of property described as follows:

Lot 4 of Block 2198 of Ellis Tract as per map filed April 22, 1946
 in Volume 14 of Maps, Page 51, Stanislaus County Records.

(Stanislaus County Assessor's Parcel No. 002-01 116-0837-001)


That a petition signed by over sixty (60%) percent of the property owners in your block, requesting the improvement of the alley abutting your property has been filed with the City Clerk. Pursuant to the requirement of California Streets and Highways Code Section 5876 and 5879, the Superintendent of Streets of the City of Modesto hereby notifies you to construct or cause to be constructed certain improvements, a description of said improvements, the manner of their construction, and the materials to be used, to be as specified below:

50 lineal feet of 2" A. C. resurfacing abutting said property in Block 2198 in the City of Modesto, all of said construction to be in accordance with City of Modesto Standards.

The City Council will hear and pass upon objections or protests, if any, which may be raised by any property owner or other interested persons to said construction at 7:30 p.m. on the 26th day of August, 1974, in the City Council Chambers, located in the City Hall, 801 Eleventh Street, Modesto, California.

If construction is not commenced within sixty (60) days, or if construction is not diligently and without interruption prosecuted to completion, the Superintendent of Streets shall cause the construction to be done and the cost of the same shall be a lien on the property.

Dated the 22nd day of July, 1974.



 Ross Campbell
 Superintendent of Streets
 City of Modesto

NOTICE IS HEREBY GIVEN TO:

NAME: Don T. and Beverly A. Rainey
 ADDRESS: 331 San Juan Drive, Modesto, Ca. 95351

Who is the owner of record of property described as follows:

Lot 5 of Block 2198 of Ellis Tract as per map filed April 22, 1946 in Volume 14 of Maps, Page 51, Stanislaus County Records.

(Stanislaus County Assessor's Parcel No. 002-01 116-0836-001)


That a petition signed by over sixty (60%) percent of the property owners in your block, requesting the improvement of the alley abutting your property has been filed with the City Clerk. Pursuant to the requirement of California Streets and Highways Code Section 5876 and 5879, the Superintendent of Streets of the City of Modesto hereby notifies you to construct or cause to be constructed certain improvements, a description of said improvements, the manner of their construction, and the materials to be used, to be as specified below:

50 lineal feet of 2" A. C. resurfacing abutting said property in Block 2198 in the City of Modesto, all of said construction to be in accordance with City of Modesto standards.

The City Council will hear and pass upon objections or protests, if any, which may be raised by any property owner or other interested persons to said construction at 7:30 p.m. on the 26th day of August, 1974, in the City Council Chambers, located in the City Hall, 801 Eleventh Street, Modesto, California.

If construction is not commenced within sixty (60) days, or if construction is not diligently and without interruption prosecuted to completion, the Superintendent of Streets shall cause the construction to be done and the cost of the same shall be a lien on the property.

Dated the 22nd day of July, 1974.



 Ross Campbell
 Superintendent of Streets
 City of Modesto

NOTICE IS HEREBY GIVEN TO:

NAME: Thomas E. and Mary Z. Bingham
 ADDRESS: 327 San Juan Drive, Modesto, Ca. 95351

Who is the owner of record of property described as follows:

Lot 6 of Block 2198 of Ellis Tract as per map filed April 22, 1946 in Volume 14 of Maps, Page 51, Stanislaus County Records.

(Stanislaus County Assessor's Parcel No. 002-01 116-0835-001)


That a petition signed by over sixty (60%) percent of the property owners in your block, requesting the improvement of the alley abutting your property has been filed with the City Clerk. Pursuant to the requirement of California Streets and Highways Code Section 5876 and 5879, the Superintendent of Streets of the City of Modesto hereby notifies you to construct or cause to be constructed certain improvements, a description of said improvements, the manner of their construction, and the materials to be used, to be as specified below:

50 lineal feet of 2" A. C. resurfacing abutting said property in Block 2198 in the City of Modesto, all of said construction to be in accordance with City of Modesto standards.

The City Council will hear and pass upon objections or protests, if any, which may be raised by any property owner or other interested persons to said construction at 7:30 p.m. on the 26th day of August, 1974, in the City Council Chambers, located in the City Hall, 801 Eleventh Street, Modesto, California.

If construction is not commenced within sixty (60) days, or if construction is not diligently and without interruption prosecuted to completion, the Superintendent of Streets shall cause the construction to be done and the cost of the same shall be a lien on the property.

Dated the 22nd day of July, 1974.



 Ross Campbell
 Superintendent of Streets
 City of Modesto

NOTICE IS HEREBY GIVEN TO:

NAME: Angela Merciadis
 ADDRESS: 788 Codoni Avenue, Modesto, Ca. 95351

Who is the owner of record of property described as follows:

Lot 7 of Block 2198 of Ellis Tract as per map filed April 22,
 1946 in Volume 14 of Maps, Page 51, Stanislaus County Records.

(Stanislaus County Assessor's Parcel No. 002-01 116-0834-001)


That a petition signed by over sixty (60%) percent of the property owners in your block, requesting the improvement of the alley abutting your property has been filed with the City Clerk. Pursuant to the requirement of California Streets and Highways Code Section 5876 and 5879, the Superintendent of Streets of the City of Modesto hereby notifies you to construct or cause to be constructed certain improvements, a description of said improvements, the manner of their construction, and the materials to be used, to be as specified below:

60 lineal feet of 2" A. C. resurfacing abutting said property in Block 2198 in the City of Modesto, all of said construction to be in accordance with City of Modesto standards.

The City Council will hear and pass upon objections or protests, if any, which may be raised by any property owner or other interested persons to said construction at 7:30 p.m. on the 26th day of August, 1974, in the City Council Chambers, located in the City Hall, 801 Eleventh Street, Modesto, California.

If construction is not commenced within sixty (60) days, or if construction is not diligently and without interruption prosecuted to completion, the Superintendent of Streets shall cause the construction to be done and the cost of the same shall be a lien on the property.

Dated the 22nd day of July, 1974.



 Ross Campbell
 - Superintendent of Streets
 City of Modesto

NOTICE IS HEREBY GIVEN TO:

NAME: Angela Merciadis
 ADDRESS: 788 Codoni Avenue, Modesto, Ca. 95351

Who is the owner of record of property described as follows:

Lot 1 of Block 2197 of Ellis Tract as per map filed April 22,
 1946 in Volume 14 of Maps, Page 51, Stanislaus County Records.

(Stanislaus County Assessor's Parcel No. 002-01 116-0833-001)


That a petition signed by over sixty (60%) percent of the property owners in your block, requesting the improvement of the alley abutting your property has been filed with the City Clerk. Pursuant to the requirement of California Streets and Highways Code Section 5876 and 5879, the Superintendent of Streets of the City of Modesto hereby notifies you to construct or cause to be constructed certain improvements, a description of said improvements, the manner of their construction, and the materials to be used, to be as specified below:

60 lineal feet of 2" A. C. resurfacing abutting said property in Block 2197 in the City of Modesto, all of said construction to be in accordance with City of Modesto standards.

The City Council will hear and pass upon objections or protests, if any, which may be raised by any property owner or other interested persons to said construction at 7:30 p.m. on the 26th day of August, 19 74, in the City Council Chambers, located in the City Hall, 801 Eleventh Street, Modesto, California.

If construction is not commenced within sixty (60) days, or if construction is not diligently and without interruption prosecuted to completion, the Superintendent of Streets shall cause the construction to be done and the cost of the same shall be a lien on the property.

Dated the 22nd day of July, 19 74.



 Ross Campbell
 Superintendent of Streets
 City of Modesto

NOTICE IS HEREBY GIVEN TO:

NAME: Andrew and Joann Helen Van Dyk
 ADDRESS: 3312 Royalton Avenue, Modesto, Ca. 95350

Who is the owner of record of property described as follows:

Lot 2 of Block 2197 of Ellis Tract as per map filed April 22, 1946 in Volume 14 of Maps, Page 51, Stanislaus County Records.

(Stanislaus County Assessor's Parcel No. 002-01 116-0832-001)


That a petition signed by over sixty (60%) percent of the property owners in your block, requesting the improvement of the alley abutting your property has been filed with the City Clerk. Pursuant to the requirement of California Streets and Highways Code Section 5876 and 5879, the Superintendent of Streets of the City of Modesto hereby notifies you to construct or cause to be constructed certain improvements, a description of said improvements, the manner of their construction, and the materials to be used, to be as specified below:

50 lineal feet of 2" A. C. resurfacing abutting said property in Block 2197 in the City of Modesto, all of said construction to be in accordance with City of Modesto standards.

The City Council will hear and pass upon objections or protests, if any, which may be raised by any property owner or other interested persons to said construction at 7:30 p.m. on the 26th day of August, 19 74, in the City Council Chambers, located in the City Hall, 801 Eleventh Street, Modesto, California.

If construction is not commenced within sixty (60) days, or if construction is not diligently and without interruption prosecuted to completion, the Superintendent of Streets shall cause the construction to be done and the cost of the same shall be a lien on the property.

Dated the 22nd day of July, 19 74.



 Ross Campbell
 Superintendent of Streets
 City of Modesto

NOTICE IS HEREBY GIVEN TO:

NAME: Ida V. Hamilton
ADDRESS: 309 San Juan Drive, Modesto, Ca. 95351

Who is the owner of record of property described as follows:

Lot 3 of Block 2197 of Ellis Tract as per map filed April 22, 1946 in Volume 14 of Maps, Page 51, Stanislaus County Records.

(Stanislaus County Assessor's Parcel No. 002-01 116-0831-001)


That a petition signed by over sixty (60%) percent of the property owners in your block, requesting the improvement of the alley abutting your property has been filed with the City Clerk. Pursuant to the requirement of California Streets and Highways Code Section 5876 and 5879, the Superintendent of Streets of the City of Modesto hereby notifies you to construct or cause to be constructed certain improvements, a description of said improvements, the manner of their construction, and the materials to be used, to be as specified below:

50 lineal feet of 2" A. C. resurfacing abutting said property in Block 2197 in the City of Modesto, all of said construction to be in accordance with City of Modesto standards.

The City Council will hear and pass upon objections or protests, if any, which may be raised by any property owner or other interested persons to said construction at 7:30 p.m. on the 26th day of August, 1974, in the City Council Chambers, located in the City Hall, 801 Eleventh Street, Modesto, California.

If construction is not commenced within sixty (60) days, or if construction is not diligently and without interruption prosecuted to completion, the Superintendent of Streets shall cause the construction to be done and the cost of the same shall be a lien on the property.

Dated the 22nd day of July, 1974.



Ross Campbell
Superintendent of Streets
City of Modesto

NOTICE IS HEREBY GIVEN TO:

NAME: Aloma B. Prather
 ADDRESS: 307 San Juan Drive, Modesto, Ca. 95351

Who is the owner of record of property described as follows:

Lot 4 of Block 2197 of Ellis Tract as per map filed April 22, 1946 in Volume 14 of Maps, Page 51, Stanislaus County Records.

(Stanislaus County Assessor's Parcel No. 002-01 116-0830-001)


That a petition signed by over sixty (60%) percent of the property owners in your block, requesting the improvement of the alley abutting your property has been filed with the City Clerk. Pursuant to the requirement of California Streets and Highways Code Section 5876 and 5879, the Superintendent of Streets of the City of Modesto hereby notifies you to construct or cause to be constructed certain improvements, a description of said improvements, the manner of their construction, and the materials to be used, to be as specified below:

50 lineal feet of 2" A. C. resurfacing abutting said property in Block 2197 in the City of Modesto, all of said construction to be in accordance with City of Modesto standards.

The City Council will hear and pass upon objections or protests, if any, which may be raised by any property owner or other interested persons to said construction at 7:30 p.m. on the 26th day of August, 1974, in the City Council Chambers, located in the City Hall, 801 Eleventh Street, Modesto, California.

If construction is not commenced within sixty (60) days, or if construction is not diligently and without interruption prosecuted to completion, the Superintendent of Streets shall cause the construction to be done and the cost of the same shall be a lien on the property.

Dated the 22nd day of July, 1974.



 Ross Campbell
 - Superintendent of Streets
 City of Modesto

NOTICE IS HEREBY GIVEN TO:

NAME: Bernard D. and Gloria D. Enarson
 ADDRESS: 305 San Juan Drive, Modesto, Ca. 95351

Who is the owner of record of property described as follows:

Lot 5 of Block 2197 of Ellis Tract as per map filed April 22, 1946 in Volume 14 of Maps, Page 51, Stanislaus County Records.

(Stanislaus County Assessor's Parcel No. 002-01 116-0829-001)


That a petition signed by over sixty (60%) percent of the property owners in your block, requesting the improvement of the alley abutting your property has been filed with the City Clerk. Pursuant to the requirement of California Streets and Highways Code Section 5876 and 5879, the Superintendent of Streets of the City of Modesto hereby notifies you to construct or cause to be constructed certain improvements, a description of said improvements, the manner of their construction, and the materials to be used, to be as specified below:

50 lineal feet of 2" A. C. resurfacing abutting said property in Block 2197 in the City of Modesto, all of said construction to be in accordance with City of Modesto standards.

The City Council will hear and pass upon objections or protests, if any, which may be raised by any property owner or other interested persons to said construction at 7:30 p.m. on the 26th day of August, 1974, in the City Council Chambers, located in the City Hall, 801 Eleventh Street, Modesto, California.

If construction is not commenced within sixty (60) days, or if construction is not diligently and without interruption prosecuted to completion, the Superintendent of Streets shall cause the construction to be done and the cost of the same shall be a lien on the property.

Dated the 22nd day of July, 1974.



 Ross Campbell
 Superintendent of Streets
 City of Modesto

NOTICE IS HEREBY GIVEN TO:

NAME: Ernest E. and Corrine N. Eisenhower
 ADDRESS: 245 San Juan Drive, Modesto, Ca. 95351

Who is the owner of record of property described as follows:

Lot 6 of Block 2197 of Ellis Tract as per map filed April 22, 1946 in Volume 14 of Maps, Page 51, Stanislaus County Records.

(Stanislaus County Assessor's Parcel No. 002-01 116-0828-001)


That a petition signed by over sixty (60%) percent of the property owners in your block, requesting the improvement of the alley abutting your property has been filed with the City Clerk. Pursuant to the requirement of California Streets and Highways Code Section 5876 and 5879, the Superintendent of Streets of the City of Modesto hereby notifies you to construct or cause to be constructed certain improvements, a description of said improvements, the manner of their construction, and the materials to be used, to be as specified below:

62.41 lineal feet of 2" A. C. resurfacing abutting said property in Block 2197 in the City of Modesto, all of said construction to be in accordance with City of Modesto standards.

The City Council will hear and pass upon objections or protests, if any, which may be raised by any property owner or other interested persons to said construction at 7:30 p.m. on the 26th day of August, 1974, in the City Council Chambers, located in the City Hall, 801 Eleventh Street, Modesto, California.

If construction is not commenced within sixty (60) days, or if construction is not diligently and without interruption prosecuted to completion, the Superintendent of Streets shall cause the construction to be done and the cost of the same shall be a lien on the property.

Dated the 22nd day of July, 1974.



 Ross Campbell
 Superintendent of Streets
 City of Modesto

NOTICE IS HEREBY GIVEN TO:

NAME: Dona B. Harper, Ruth A. Strickland, Reed D. & Hallis Harper
ADDRESS: 243 San Juan Drive, Modesto, Calif. 95351

Who is the owner of record of property described as follows:

Lot 7 of Block 2197 of Ellis Tract as per map filed April 22, 1946 in Volume 14 of Maps, Page 51, Stanislaus County Records.

(Stanislaus County Assessor's Parcel No. 002-01 116-0827-001)


That a petition signed by over sixty (60%) percent of the property owners in your block, requesting the improvement of the alley abutting your property has been filed with the City Clerk. Pursuant to the requirement of California Streets and Highways Code Section 5876 and 5879, the Superintendent of Streets of the City of Modesto hereby notifies you to construct or cause to be constructed certain improvements, a description of said improvements, the manner of their construction, and the materials to be used, to be as specified below:

66.58 lineal feet of 2" A. C. resurfacing abutting said property in Block 2197 in the City of Modesto, all of said construction to be in accordance with City of Modesto standards.

The City Council will hear and pass upon objections or protests, if any, which may be raised by any property owner or other interested persons to said construction at 7:30 p.m. on the 26th day of August, 19 74, in the City Council Chambers, located in the City Hall, 801 Eleventh Street, Modesto, California.

If construction is not commenced within sixty (60) days, or if construction is not diligently and without interruption prosecuted to completion, the Superintendent of Streets shall cause the construction to be done and the cost of the same shall be a lien on the property.

Dated the 18th day of July, 19 74.



Ross Campbell
Superintendent of Streets
City of Modesto

NOTICE IS HEREBY GIVEN TO:

NAME: Carl L. and Laverna A. Phoenix
 ADDRESS: 239 San Juan Drive, Modesto, Ca. 95351

Who is the owner of record of property described as follows:

Beginning at the Southwest corner of Ellis Tract as per map filed April 22, 1946 in Bolume 14 of Maps, Page 51, Stanislaus County Records; thence South 93.51 feet; thence East 131.88 feet; thence North 93.51 feet; thence West 131.88 feet to point of beginning in Section 27, Township 3 South, Range 9 East, Mount Diablo Base and Meridian.

(Stanislaus County Assessor's Parcel No. 002-01 116-0826-001)


That a petition signed by over sixty (60%) percent of the property owners in your block, requesting the improvement of the alley abutting your property has been filed with the City Clerk. Pursuant to the requirement of California Streets and Highways Code Section 5876 and 5879, the Superintendent of Streets of the City of Modesto hereby notifies you to construct or cause to be constructed certain improvements, a description of said improvements, the manner of their construction, and the materials to be used, to be as specified below:

93.51 lineal feet of 2" A. C. resurfacing abutting said property in Block 2197 in the City of Modesto, all of said construction to be in accordance with City of Modesto Standards.

The City Council will hear and pass upon objections or protests, if any, which may be raised by any property owner or other interested persons to said construction at 7:30 p.m. on the 26th day of August, 1974, in the City Council Chambers, located in the City Hall, 801 Eleventh Street, Modesto, California.

If construction is not commenced within sixty (60) days, or if construction is not diligently and without interruption prosecuted to completion, the Superintendent of Streets shall cause the construction to be done and the cost of the same shall be a lien on the property.

Dated the 22nd day of July, 1974.



 Ross Campbell
 Superintendent of Streets
 City of Modesto

NOTICE IS HEREBY GIVEN TO:

NAME: Carl L. and Laverna A. Phoenix
 ADDRESS: 239 San Juan Drive, Modesto, Ca. 95351

Who is the owner of record of property described as follows:

Beginning at the Southwest corner of Ellis Tract as per map filed April 22, 1946 in Bolome 14 of Maps, Page 51, Stanislaus County Records; thence South 93.51 feet; thence East 131.88 feet; thence North 93.51 feet; thence West 131.88 feet to point of beginning in Section 27, Township 3 South, Range 9 East, Mount Diablo Base and Meridian.

(Stanislaus County Assessor's Parcel No. 002-01 116-0826-001)


That a petition signed by over sixty (60%) percent of the property owners in your block, requesting the improvement of the alley abutting your property has been filed with the City Clerk. Pursuant to the requirement of California Streets and Highways Code Section 5876 and 5879, the Superintendent of Streets of the City of Modesto hereby notifies you to construct or cause to be constructed certain improvements, a description of said improvements, the manner of their construction, and the materials to be used, to be as specified below:

93.51 lineal feet of 2" A. C. resurfacing abutting said property in Block 2197 in the City of Modesto, all of said construction to be in accordance with City of Modesto Standards.

The City Council will hear and pass upon objections or protests, if any, which may be raised by any property owner or other interested persons to said construction at 7:30 p.m. on the 26th day of August, 1974, in the City Council Chambers, located in the City Hall, 801 Eleventh Street, Modesto, California.

If construction is not commenced within sixty (60) days, or if construction is not diligently and without interruption prosecuted to completion, the Superintendent of Streets shall cause the construction to be done and the cost of the same shall be a lien on the property.

Dated the 22nd day of July, 19 74 .



 Ross Campbell
 Superintendent of Streets
 City of Modesto

NOTICE IS HEREBY GIVEN TO:

NAME: Pauline Francone, Candida Calistro, Nicola and Ildabrande B. Francone
ADDRESS: 225 San Juan Drive, Modesto, California 95351

Who is the owner of record of property described as follows:

Beginning at a point 93.51 feet South of the Southwest corner of Ellis Tract as per map filed April 22, 1946 in Volume 14 of Maps, Page 51, Stanislaus County Records; thence South 60.00 feet; thence East 131.88 feet; thence North 60.00 feet; thence West 131.88 feet to point of beginning in Section 27, Township 3 South, Range 9 East, Mount Diablo Base and Meridian.

(Stanislaus County Assessor's Parcel No. 002-01 116-0825-001)


That a petition signed by over sixty (60%) percent of the property owners in your block, requesting the improvement of the alley abutting your property has been filed with the City Clerk. Pursuant to the requirement of California Streets and Highways Code Section 5876 and 5879, the Superintendent of Streets of the City of Modesto hereby notifies you to construct or cause to be constructed certain improvements, a description of said improvements, the manner of their construction, and the materials to be used, to be as specified below:

60 lineal feet of 2" A. C. resurfacing abutting said property in Block 2197 in the City of Modesto, all of said construction to be in accordance with City of Modesto Standards.

The City Council will hear and pass upon objections or protests, if any, which may be raised by any property owner or other interested persons to said construction at 7:30 p.m. on the 26th day of August, 19 74, in the City Council Chambers, located in the City Hall, 801 Eleventh Street, Modesto, California.

If construction is not commenced within sixty (60) days, or if construction is not diligently and without interruption prosecuted to completion, the Superintendent of Streets shall cause the construction to be done and the cost of the same shall be a lien on the property.

Dated the 22nd day of July, 19 74.



Ross Campbell
Superintendent of Streets
City of Modesto

NOTICE IS HEREBY GIVEN TO:

NAME: Clinton L. and Blanche R. Atwood
 ADDRESS: 221 San Juan Drive, Modesto, Ca. 95351

Who is the owner of record of property described as follows:

Beginning at a point 153.51 feet South of the Southwest corner of Ellis Tract as per map filed April 22, 1946 in Volume 14 of Maps, Page 51, Stanislaus County Records; thence South 60.00 feet; thence East 131.88 feet; thence North 60.00 feet; thence West 131.88 feet to point of beginning in Section 27, Township 3 South, Range 9 East, Mount Diablo Base and Meridian.

(Stanislaus County Assessor's Parcel No. 002-01 116-0824-001)

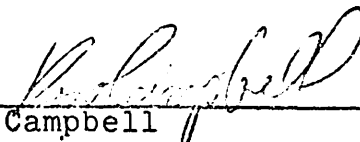
That a petition signed by over sixty (60%) percent of the property owners in your block, requesting the improvement of the alley abutting your property has been filed with the City Clerk. Pursuant to the requirement of California Streets and Highways Code Section 5876 and 5879, the Superintendent of Streets of the City of Modesto hereby notifies you to construct or cause to be constructed certain improvements, a description of said improvements, the manner of their construction, and the materials to be used, to be as specified below:

60 lineal feet of 2" A. C. resurfacing abutting said property in Block 2197 in the City of Modesto, all of said construction to be in accordance with City of Modesto standards.

The City Council will hear and pass upon objections or protests, if any, which may be raised by any property owner or other interested persons to said construction at 7:30 p.m. on the 26th day of August, 1974, in the City Council Chambers, located in the City Hall, 801 Eleventh Street, Modesto, California.

If construction is not commenced within sixty (60) days, or if construction is not diligently and without interruption prosecuted to completion, the Superintendent of Streets shall cause the construction to be done and the cost of the same shall be a lien on the property.

Dated the 22nd day of July, 1974.



 Ross Campbell
 Superintendent of Streets
 City of Modesto

NOTICE IS HEREBY GIVEN TO:

NAME: Antonio and Mary N. Palumbo
 ADDRESS: 219 San Juan Drive, Modesto, Ca. 95351

Who is the owner of record of property described as follows:

Beginning at a point 213.51 feet South of the Southwest corner of Ellis Tract as per map filed April 22, 1946 in Volume 14 of Maps, Page 51, Stanislaus County Records; thence South 93.51 feet; thence East 131.88 feet; thence North 93.51 feet; thence West 131.88 feet to point of beginning in Section 27, Township 3 South, Range 9 East, Mount Diablo Base and Meridian.

(Stanislaus County Assessor's Parcel No. 002-01 116-0823-001)


That a petition signed by over sixty (60%) percent of the property owners in your block, requesting the improvement of the alley abutting your property has been filed with the City Clerk. Pursuant to the requirement of California Streets and Highways Code Section 5876 and 5879, the Superintendent of Streets of the City of Modesto hereby notifies you to construct or cause to be constructed certain improvements, a description of said improvements, the manner of their construction, and the materials to be used, to be as specified below:

93.51 lineal feet of 2" A. C. resurfacing abutting said property in Block 2197 in the City of Modesto, all of said construction to be in accordance with City of Modesto standards.

The City Council will hear and pass upon objections or protests, if any, which may be raised by any property owner or other interested persons to said construction at 7:30 p.m. on the 26th day of August, 1974, in the City Council Chambers, located in the City Hall, 801 Eleventh Street, Modesto, California.

If construction is not commenced within sixty (60) days, or if construction is not diligently and without interruption prosecuted to completion, the Superintendent of Streets shall cause the construction to be done and the cost of the same shall be a lien on the property.

Dated the 22nd day of July, 1974.



 Ross Campbell
 Superintendent of Streets
 City of Modesto

NOTICE IS HEREBY GIVEN TO:

NAME: Paul D. Smith

ADDRESS: P. O. Box 1926, Modesto, California 95351

Who is the owner of record of property described as follows:

Beginning at a point 307.02 feet South of the Southwest corner of Ellis Tract as per map filed April 22, 1946 in Volume 14 of Maps, Page 51, Stanislaus County Records; thence South 153.51 feet; thence East 131.88 feet; thence North 153.51 feet; thence West 131.88 feet to the point of beginning in section 27, township 3 South, range 9 east, Mount Diablo Base and Meridian.

(Stanislaus County Assessor's Parcel No. 002-01 116-0822-001)


That a petition signed by over sixty (60%) percent of the property owners in your block, requesting the improvement of the alley abutting your property has been filed with the City Clerk. Pursuant to the requirement of California Streets and Highways Code Section 5876 and 5879, the Superintendent of Streets of the City of Modesto hereby notifies you to construct or cause to be constructed certain improvements, a description of said improvements, the manner of their construction, and the materials to be used, to be as specified below:

153.51 lineal feet of 2" A. C. resurfacing abutting said property in Block 2197 in the City of Modesto, all of said construction to be in accordance with City of Modesto standards.

The City Council will hear and pass upon objections or protests, if any, which may be raised by any property owner or other interested persons to said construction at 7:30 p.m. on the 26th day of August, 1974, in the City Council Chambers, located in the City Hall, 801 Eleventh Street, Modesto, California.

If construction is not commenced within sixty (60) days, or if construction is not diligently and without interruption prosecuted to completion, the Superintendent of Streets shall cause the construction to be done and the cost of the same shall be a lien on the property.

Dated the 22nd day of July, 1974.



 Ross Campbell
 Superintendent of Streets
 City of Modesto

MODESTO CITY COUNCIL
RESOLUTION NO. 74-724

A RESOLUTION ORDERING THE WORK OF CONSTRUCTION OF ALLEYS IN CERTAIN BLOCKS IN THE CITY OF MODESTO (Block No. 6065) Enslin Ave., Sherwood Ave., Bermuda Way, Balboa Way

WHEREAS, Chapter 27 of Part 3 of Division 7 of Streets and Highways Code of the State of California establishes a procedure pursuant to which the construction of certain improvements may be required, and

WHEREAS, the Superintendent of Streets did, on August 6, 1974, order the construction of alleys in certain blocks in the City of Modesto, giving notice requiring the construction of such improvements; and

WHEREAS, the Superintendent of Streets did set the 26th day of August, 1974, at 7:30 o'clock P.M., in the Council Chambers, as the time and place for a hearing for the purpose of passing upon objections or protests, if any, which may be raised by the property owners or other interested persons relating to the proposed work, and

WHEREAS, the Superintendent of Streets has caused notices to be posted and mailed as required by the Streets and Highways Code; and

WHEREAS, at the time set for hearing the protests and objections to the proposed work, the said Council proceeded to hear the same.

NOW, THEREFORE, BE IT RESOLVED by the Council of the City of Modesto as follows:

SECTION 1. All protests and objections of any kind or nature whatsoever to the proposed work as set forth in the notices which are attached hereto, and incorporated by reference herein, are hereby overruled or denied.

SECTION 2. The Superintendent of Streets is hereby directed to proceed with the project as to the properties described in the attached notices in accordance with the provisions of Chapter 27, Part 3, of Division 7 of the Streets and Highways Code of the State of California.

The foregoing resolution was introduced at a regular meeting of the Council of the City of Modesto held on the 26th day of August, 1974, by Councilman Kullijian, who moved its adoption, which motion being duly seconded by Councilman Mensing, was upon roll call carried and the resolution adopted by the following vote:

AYES: Councilmen: Elliott, Kullijian, Mensinger, Newton, Simon, Mayor Davies

NOES: Councilmen: None

ABSENT: Councilmen: Dunlap

ATTEST:



W. T. CHYNOWETH, City Clerk

NOTICE IS HEREBY GIVEN TO:

NAME: Robert H. and Bessie R. Palmer
ADDRESS: 1445 Sherwood Avenue, Modesto, Ca. 95350

Who is the owner of record of property described as follows:

Lot 10 of Block 6065 of the Sycamore Parkas per map filed June 16, 1950 in Volume 17 of Maps, Page 3, Stanislaus County Records.

(Stanislaus County Assessor's Parcel No. 002-01 119-2454-001)


That a petition signed by over sixty (60%) percent of the property owners in your block, requesting the improvement of the alley abutting your property has been filed with the City Clerk. Pursuant to the requirement of California Streets and Highways Code Section 5876 and 5879, the Superintendent of Streets of the City of Modesto hereby notifies you to construct or cause to be constructed certain improvements, a description of said improvements, the manner of their construction, and the materials to be used, to be as specified below:

66 lineal feet of 2" A. C. resurfacing abutting said property in Block 6065 in the City of Modesto, all of said construction to be in accordance with City of Modesto standards.

The City Council will hear and pass upon objections or protests, if any, which may be raised by any property owner or other interested persons to said construction at 7:30 p.m. on the 26th day of August, 1974, in the City Council Chambers, located in the City Hall, 801 Eleventh Street, Modesto, California.

If construction is not commenced within sixty (60) days, or if construction is not diligently and without interruption prosecuted to completion, the Superintendent of Streets shall cause the construction to be done and the cost of the same shall be a lien on the property.

Dated the 25th day of July, 1974.



Ross Campbell
Superintendent of Streets
City of Modesto

NOTICE IS HEREBY GIVEN TO:

NAME: Jack E. and Vera E. Finley

ADDRESS: 427 Balboa Way, Modesto, Ca. 95350

Who is the owner of record of property described as follows:

Lot II of Block 6065 of the Sycamore Parkas per map filed June 16, 1950 in Volume 17 of Maps, Page 3, Stanislaus County Records.

(Stanislaus County Assessor's Parcel No. 002-01 119-2453-001)


That a petition signed by over sixty (60%) percent of the property owners in your block, requesting the improvement of the alley abutting your property has been filed with the City Clerk. Pursuant to the requirement of California Streets and Highways Code Section 5876 and 5879, the Superintendent of Streets of the City of Modesto hereby notifies you to construct or cause to be constructed certain improvements, a description of said improvements, the manner of their construction, and the materials to be used, to be as specified below:

66 lineal feet of 2" A. C. resurfacing abutting said property in Block 6065 in the City of Modesto, all of said construction to be in accordance with City of Modesto standards.

The City Council will hear and pass upon objections or protests, if any, which may be raised by any property owner or other interested persons to said construction at 7:30 p.m. on the 26th day of August, 19 74, in the City Council Chambers, located in the City Hall, 801 Eleventh Street, Modesto, California.

If construction is not commenced within sixty (60) days, or if construction is not diligently and without interruption prosecuted to completion, the Superintendent of Streets shall cause the construction to be done and the cost of the same shall be a lien on the property.

Dated the 25th day of July, 19 74.



 Ross Campbell
 Superintendent of Streets
 City of Modesto

NOTICE IS HEREBY GIVEN TO:

NAME: Thomasina Ricci
ADDRESS: 433 Balboa Way, Modesto, Ca. 95350

Who is the owner of record of property described as follows:

Lot 12 of Block 6065 of the Sycamore Park as per map filed June 16, 1950 in Volume 17 of Maps, Page 3, Stanislaus County Records.

(Stanislaus County Assessor's Parcel No. 002-01 119-2452-001)

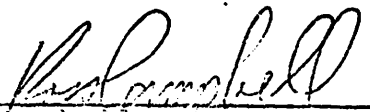
That a petition signed by over sixty (60%) percent of the property owners in your block, requesting the improvement of the alley abutting your property has been filed with the City Clerk. Pursuant to the requirement of California Streets and Highways Code Section 5876 and 5879, the Superintendent of Streets of the City of Modesto hereby notifies you to construct or cause to be constructed certain improvements, a description of said improvements, the manner of their construction, and the materials to be used, to be as specified below:

66 lineal feet of 2" A. C. resurfacing abutting said property in Block 6065 in the City of Modesto, all of said construction to be in accordance with City of Modesto standards.

The City Council will hear and pass upon objections or protests, if any, which may be raised by any property owner or other interested persons to said construction at 7:30 p.m. on the 26th day of August, 1974, in the City Council Chambers, located in the City Hall, 801 Eleventh Street, Modesto, California.

If construction is not commenced within sixty (60) days, or if construction is not diligently and without interruption prosecuted to completion, the Superintendent of Streets shall cause the construction to be done and the cost of the same shall be a lien on the property.

Dated the 25th day of July, 19 74.



Ross Campbell
Superintendent of Streets
City of Modesto

NOTICE IS HEREBY GIVEN TO:

NAME: Ethel R. Goss
ADDRESS: 439 Balboa Way, Modesto, Ca. 95350

Who is the owner of record of property described as follows:

Lot 13 of Block 6065 of the Sycamore Parkas per map filed June 16, 1950 in Volume 17 of Maps, Page 3, Stanislaus County Records.

(Stanislaus County Assessor's Parcel No. 002-01 119-2451-001)


That a petition signed by over sixty (60%) percent of the property owners in your block, requesting the improvement of the alley abutting your property has been filed with the City Clerk. Pursuant to the requirement of California Streets and Highways Code Section 5876 and 5879, the Superintendent of Streets of the City of Modesto hereby notifies you to construct or cause to be constructed certain improvements, a description of said improvements, the manner of their construction, and the materials to be used, to be as specified below:

66 lineal feet of 2" A. C. resurfacing abutting said property in Block 6065 in the City of Modesto, all of said construction to be in accordance with City of Modesto standards.

The City Council will hear and pass upon objections or protests, if any, which may be raised by any property owner or other interested persons to said construction at 7:30 p.m. on the 26th day of August, 1974, in the City Council Chambers, located in the City Hall, 801 Eleventh Street, Modesto, California.

If construction is not commenced within sixty (60) days, or if construction is not diligently and without interruption prosecuted to completion, the Superintendent of Streets shall cause the construction to be done and the cost of the same shall be a lien on the property.

Dated the 25th day of July, 1974.



Ross Campbell
- Superintendent of Streets
City of Modesto

NOTICE IS HEREBY GIVEN TO:

NAME: Charles E. and Phyllis A. Kincaid
 ADDRESS: 445 Balboa Way, Modesto, Ca. 95350

Who is the owner of record of property described as follows:

Lot 14 of Block 6065 of the Sycamore Parkas per map filed June 16, 1950 in Volume 17 of Maps, Page 3, Stanislaus County Records.

(Stanislaus County Assessor's Parcel No. 002-01 119-2450-001)


That a petition signed by over sixty (60%) percent of the property owners in your block, requesting the improvement of the alley abutting your property has been filed with the City Clerk. Pursuant to the requirement of California Streets and Highways Code Section 5876 and 5879, the Superintendent of Streets of the City of Modesto hereby notifies you to construct or cause to be constructed certain improvements, a description of said improvements, the manner of their construction, and the materials to be used, to be as specified below:

66 lineal feet of 2" A. C. resurfacing abutting said property in Block 6065 in the City of Modesto, all of said construction to be in accordance with City of Modesto standards.

The City Council will hear and pass upon objections or protests, if any, which may be raised by any property owner or other interested persons to said construction at 7:30 p.m. on the 26th day of August, 1974, in the City Council Chambers, located in the City Hall, 801 Eleventh Street, Modesto, California.

If construction is not commenced within sixty (60) days, or if construction is not diligently and without interruption prosecuted to completion, the Superintendent of Streets shall cause the construction to be done and the cost of the same shall be a lien on the property.

Dated the 25th day of July, 1974.



 Ross Campbell
 Superintendent of Streets
 City of Modesto

NOTICE IS HEREBY GIVEN TO:

NAME: Douglas E. and Marcia L. Hendrix
 ADDRESS: 501 Balboa Way, Modesto, Ca. 95350

Who is the owner of record of property described as follows:

Lot 15 of Block 6065 of the Sycamore Park as per map filed June 16, 1950 in Volume 17 of Maps, Page 3, Stanislaus County Records.

(Stanislaus County Assessor's Parcel No. 002-01 119-2449-001)


That a petition signed by over sixty (60%) percent of the property owners in your block, requesting the improvement of the alley abutting your property has been filed with the City Clerk. Pursuant to the requirement of California Streets and Highways Code Section 5876 and 5879, the Superintendent of Streets of the City of Modesto hereby notifies you to construct or cause to be constructed certain improvements, a description of said improvements, the manner of their construction, and the materials to be used, to be as specified below:

66 lineal feet of 2" A. C. resurfacing abutting said property in Block 6065 in the City of Modesto, all of said construction to be in accordance with City of Modesto standards.

The City Council will hear and pass upon objections or protests, if any, which may be raised by any property owner or other interested persons to said construction at 7:30 p.m. on the 26th day of August, 1974, in the City Council Chambers, located in the City Hall, 801 Eleventh Street, Modesto, California.

If construction is not commenced within sixty (60) days, or if construction is not diligently and without interruption prosecuted to completion, the Superintendent of Streets shall cause the construction to be done and the cost of the same shall be a lien on the property.

Dated the 25th day of July, 1974.



 Ross Campbell
 Superintendent of Streets
 City of Modesto

NOTICE IS HEREBY GIVEN TO:

NAME: Walter I, Jr. and Lilliam Spielman
ADDRESS: 507 Balboa Way, Modesto, Ca. 95350

Who is the owner of record of property described as follows:

Lot 16 of Block 6065 of the Sycamore Park, as per map filed June 16, 1950 in Volume 17 of Maps, Page 3, Stanislaus County Records.

(Stanislaus County Assessor's Parcel No. 002-01 119-2448-001)


That a petition signed by over sixty (60%) percent of the property owners in your block, requesting the improvement of the alley abutting your property has been filed with the City Clerk. Pursuant to the requirement of California Streets and Highways Code Section 5876 and 5879, the Superintendent of Streets of the City of Modesto hereby notifies you to construct or cause to be constructed certain improvements, a description of said improvements, the manner of their construction, and the materials to be used, to be as specified below:

66 lineal feet of 2" A. C. resurfacing abutting said property in Block 6065 in the City of Modesto, all of said construction to be in accordance with City of Modesto standards.

The City Council will hear and pass upon objections or protests, if any, which may be raised by any property owner or other interested persons to said construction at 7:30 p.m. on the 26th day of August, 1974, in the City Council Chambers, located in the City Hall, 801 Eleventh Street, Modesto, California.

If construction is not commenced within sixty (60) days, or if construction is not diligently and without interruption prosecuted to completion, the Superintendent of Streets shall cause the construction to be done and the cost of the same shall be a lien on the property.

Dated the 25th day of July, 1974.



Ross Campbell
Superintendent of Streets
City of Modesto

NOTICE IS HEREBY GIVEN TO:

NAME: Douglas M. and Elizabeth Brimm
 ADDRESS: 513 Balboa Way, Modesto, Ca. 95350

Who is the owner of record of property described as follows:

Lot 17 of Block 6065 of the Sycamore Park as per map filed June 16, 1950 in Volume 17 of Maps, Page 3, Stanislaus County Records.

(Stanislaus County Assessor's Parcel No. 002-01 119-2447-001)


That a petition signed by over sixty (60%) percent of the property owners in your block, requesting the improvement of the alley abutting your property has been filed with the City Clerk. Pursuant to the requirement of California Streets and Highways Code Section 5876 and 5879, the Superintendent of Streets of the City of Modesto hereby notifies you to construct or cause to be constructed certain improvements, a description of said improvements, the manner of their construction, and the materials to be used, to be as specified below:

66 lineal feet of 2" A. C. resurfacing abutting said property in Block 6065 in the City of Modesto, all of said construction to be in accordance with City of Modesto standards.

The City Council will hear and pass upon objections or protests, if any, which may be raised by any property owner or other interested persons to said construction at 7:30 p.m. on the 26th day of August, 19 74, in the City Council Chambers, located in the City Hall, 801 Eleventh Street, Modesto, California.

If construction is not commenced within sixty (60) days, or if construction is not diligently and without interruption prosecuted to completion, the Superintendent of Streets shall cause the construction to be done and the cost of the same shall be a lien on the property.

Dated the 25th day of July, 19 74.



 Ross Campbell
 Superintendent of Streets
 City of Modesto

NOTICE IS HEREBY GIVEN TO:

NAME: Edward H. and Alyce Yarick
 ADDRESS: 519 Balboa Way, Modesto, Ca. 95350

Who is the owner of record of property described as follows:

Lot 18 of Block 6065 of the Sycamore Park, as per map filed June 16, 1950 in Volume 17 of Maps, Page 3, Stanislaus County Records.

(Stanislaus County Assessor's Parcel No. 002-01 119-2446-001)

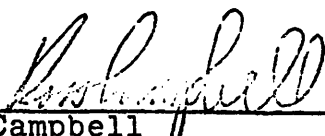
That a petition signed by over sixty (60%) percent of the property owners in your block, requesting the improvement of the alley abutting your property has been filed with the City Clerk. Pursuant to the requirement of California Streets and Highways Code Section 5876 and 5879, the Superintendent of Streets of the City of Modesto hereby notifies you to construct or cause to be constructed certain improvements, a description of said improvements, the manner of their construction, and the materials to be used, to be as specified below:

69.80 lineal feet of 2" A. C. resurfacing abutting said property in Block 6065 in the City of Modesto, all of said construction to be in accordance with City of Modesto standards.

The City Council will hear and pass upon objections or protests, if any, which may be raised by any property owner or other interested persons to said construction at 7:30 p.m. on the 26th day of August, 1974, in the City Council Chambers, located in the City Hall, 801 Eleventh Street, Modesto, California.

If construction is not commenced within sixty (60) days, or if construction is not diligently and without interruption prosecuted to completion, the Superintendent of Streets shall cause the construction to be done and the cost of the same shall be a lien on the property.

Dated the 25th day of July, 1974.



 Ross Campbell
 Superintendent of Streets
 City of Modesto

NOTICE IS HEREBY GIVEN TO:

NAME: Cyrus E. Woodward, Jr.
 ADDRESS: 1211 Magnolia Avenue, Modesto, Ca. 95350

Who is the owner of record of property described as follows:

Lot 1 of Block 6065 of the Sycamore Park, as per map filed June 16, 1950 in Volume 17 of Maps, Page 3, Stanislaus County Records.

(Stanislaus County Assessor's Parcel No. 002-01 119-2445-001)

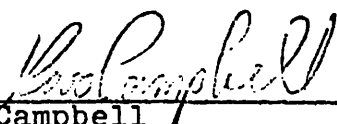
That a petition signed by over sixty (60%) percent of the property owners in your block, requesting the improvement of the alley abutting your property has been filed with the City Clerk. Pursuant to the requirement of California Streets and Highways Code Section 5876 and 5879, the Superintendent of Streets of the City of Modesto hereby notifies you to construct or cause to be constructed certain improvements, a description of said improvements, the manner of their construction, and the materials to be used, to be as specified below:

69.78 lineal feet of 2" A. C. resurfacing abutting said property in Block 6065 in the City of Modesto, all of said construction to be in accordance with City of Modesto standards.

The City Council will hear and pass upon objections or protests, if any, which may be raised by any property owner or other interested persons to said construction at 7:30 p.m. on the 26th day of August, 19 74, in the City Council Chambers, located in the City Hall, 801 Eleventh Street, Modesto, California.

If construction is not commenced within sixty (60) days, or if construction is not diligently and without interruption prosecuted to completion, the Superintendent of Streets shall cause the construction to be done and the cost of the same shall be a lien on the property.

Dated the 25th day of July, 19 74.



 Ross Campbell
 Superintendent of Streets
 City of Modesto

NOTICE IS HEREBY GIVEN TO:

NAME: Philip C. and Frances D. Martin
 ADDRESS: 512 Bermuda Way, Modesto, Ca. 95350

Who is the owner of record of property described as follows:

Lot 2 of Block 6065 of the Sycamore Park as per map filed June 16, 1950 in Volume 17 of Maps, Page 3, Stanislaus County Records.

(Stanislaus County Assessor's Parcel No. 002-01 119-2444-001)

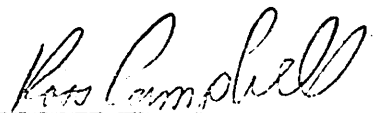
That a petition signed by over sixty (60%) percent of the property owners in your block, requesting the improvement of the alley abutting your property has been filed with the City Clerk. Pursuant to the requirement of California Streets and Highways Code Section 5876 and 5879, the Superintendent of Streets of the City of Modesto hereby notifies you to construct or cause to be constructed certain improvements, a description of said improvements, the manner of their construction, and the materials to be used, to be as specified below:

66 lineal feet of 2" A. C. resurfacing abutting said property in Block 6065 in the City of Modesto, all of said construction to be in accordance with the City of Modesto standards.

The City Council will hear and pass upon objections or protests, if any, which may be raised by any property owner or other interested persons to said construction at 7:30 p.m. on the 26th day of August, 19 74, in the City Council Chambers, located in the City Hall, 801 Eleventh Street, Modesto, California.

If construction is not commenced within sixty (60) days, or if construction is not diligently and without interruption prosecuted to completion, the Superintendent of Streets shall cause the construction to be done and the cost of the same shall be a lien on the property.

Dated the 25th day of July, 19 74.



 Ross Campbell
 Superintendent of Streets
 City of Modesto

NOTICE IS HEREBY GIVEN TO:

NAME: Nola Aitken

ADDRESS: 506 Bermuda Way, Modesto, Ca. 95350

Who is the owner of record of property described as follows:

Lot 3 of Block 6065 of the Sycamore Park as per map filed June 16, 1950 in Volume 17 of Maps, Page 3, Stanislaus County Records.

(Stanislaus County Assessor's Parcel No. 002-01 119-2443-001)


That a petition signed by over sixty (60%) percent of the property owners in your block, requesting the improvement of the alley abutting your property has been filed with the City Clerk. Pursuant to the requirement of California Streets and Highways Code Section 5876 and 5879, the Superintendent of Streets of the City of Modesto hereby notifies you to construct or cause to be constructed certain improvements, a description of said improvements, the manner of their construction, and the materials to be used, to be as specified below:

66 lineal feet of 2" A. C. resurfacing abutting said property in Block 6065 in the City of Modesto, all of said construction to be in accordance with City of Modesto standards.

The City Council will hear and pass upon objections or protests, if any, which may be raised by any property owner or other interested persons to said construction at 7:30 p.m. on the 26th day of August, 1974, in the City Council Chambers, located in the City Hall, 801 Eleventh Street, Modesto, California.

If construction is not commenced within sixty (60) days, or if construction is not diligently and without interruption prosecuted to completion, the Superintendent of Streets shall cause the construction to be done and the cost of the same shall be a lien on the property.

Dated the 25th day of July, 1974.



 Ross Campbell
 Superintendent of Streets
 City of Modesto

NOTICE IS HEREBY GIVEN TO:

NAME: Clifford D. and Burnice H. Larrabee
 ADDRESS: 500 Bermuda Way, Modesto, Ca. 95350

Who is the owner of record of property described as follows:

Lot 4 of Block 6065 of the Sycamore Park, as per map filed
 June 16, 1950 in Volume 17 of Maps, Page 3, Stanislaus
 County Records.

(Stanislaus County Assessor's Parcel No. 002-01 119-2442-001)


That a petition signed by over sixty (60%) percent of the property owners in your block, requesting the improvement of the alley abutting your property has been filed with the City Clerk. Pursuant to the requirement of California Streets and Highways Code Section 5876 and 5879, the Superintendent of Streets of the City of Modesto hereby notifies you to construct or cause to be constructed certain improvements, a description of said improvements, the manner of their construction, and the materials to be used, to be as specified below:

66 lineal feet of 2" A. C. resurfacing abutting said property in Block 6065 in the City of Modesto, all of said construction to be in accordance with City of Modesto standards.

The City Council will hear and pass upon objections or protests, if any, which may be raised by any property owner or other interested persons to said construction at 7:30 p.m. on the 26th day of August, 1974, in the City Council Chambers, located in the City Hall, 801 Eleventh Street, Modesto, California.

If construction is not commenced within sixty (60) days, or if construction is not diligently and without interruption prosecuted to completion, the Superintendent of Streets shall cause the construction to be done and the cost of the same shall be a lien on the property.

Dated the 25th day of July, 1974.



 Ross Campbell
 Superintendent of Streets
 City of Modesto

NOTICE IS HEREBY GIVEN TO:

NAME: Dorothy Busch
ADDRESS: 444 Bermuda Way, Modesto, Ca. 95350

Who is the owner of record of property described as follows:

Lot 5 of Block 6065 of the Sycamore Park as per map filed June 16, 1950 in Volume 17 of Maps, Page 3, Stanislaus County Records.

(Stanislaus County Assessor's Parcel No. 002-01 119-2441-001)


That a petition signed by over sixty (60%) percent of the property owners in your block, requesting the improvement of the alley abutting your property has been filed with the City Clerk. Pursuant to the requirement of California Streets and Highways Code Section 5876 and 5879, the Superintendent of Streets of the City of Modesto hereby notifies you to construct or cause to be constructed certain improvements, a description of said improvements, the manner of their construction, and the materials to be used, to be as specified below:

66 lineal feet of 2" A. C. resurfacing abutting said property in Block 6065 in the City of Modesto, all of said construction to be in accordance with City of Modesto standards.

The City Council will hear and pass upon objections or protests, if any, which may be raised by any property owner or other interested persons to said construction at 7:30 p.m. on the 26th day of August, 1974, in the City Council Chambers, located in the City Hall, 801 Eleventh Street, Modesto, California.

If construction is not commenced within sixty (60) days, or if construction is not diligently and without interruption prosecuted to completion, the Superintendent of Streets shall cause the construction to be done and the cost of the same shall be a lien on the property.

Dated the 25th day of July, 1974.



Ross Campbell
Superintendent of Streets
City of Modesto

NOTICE IS HEREBY GIVEN TO:

NAME: Jerry L. and Joan M. Ferrera
 ADDRESS: 438 Bernuda Way, Modesto, Ca. 95350

Who is the owner of record of property described as follows:

Lot 6 of Block 6065 of Sycamore Park as per map filed
 June 16, 1950 in Volume 17 of Maps, Page 3, Stanislaus
 County Records.

(Stanislaus County Assessor's Parcel No. 002-01 119-2440-001)


That a petition signed by over sixty (60%) percent of the property owners in your block, requesting the improvement of the alley abutting your property has been filed with the City Clerk. Pursuant to the requirement of California Streets and Highways Code Section 5876 and 5879, the Superintendent of Streets of the City of Modesto hereby notifies you to construct or cause to be constructed certain improvements, a description of said improvements, the manner of their construction, and the materials to be used, to be as specified below:

66 lineal feet of 2" A. C. resurfacing abutting said property in Block 6065 in the City of Modesto, all of said construction to be in accordance with City of Modesto standards.

The City Council will hear and pass upon objections or protests, if any, which may be raised by any property owner or other interested persons to said construction at 7:30 p.m. on the 26th day of August, 1974, in the City Council Chambers, located in the City Hall, 801 Eleventh Street, Modesto, California.

If construction is not commenced within sixty (60) days, or if construction is not diligently and without interruption prosecuted to completion, the Superintendent of Streets shall cause the construction to be done and the cost of the same shall be a lien on the property.

Dated the 25th day of July, 1974.



 Ross Campbell
 Superintendent of Streets
 City of Modesto

NOTICE IS HEREBY GIVEN TO:

NAME: Winston B. and Allyne Lawless
 ADDRESS: 432 Bermuda Way, Modesto, Ca. 95350

Who is the owner of record of property described as follows:

Lot 7 of Block 6065 of Sycamore Park as per map filed
 June 16, 1950 in Volume 17 of Maps, Page 3, Stanislaus
 County Records.

(Stanislaus County Assessor's Parcel No. 002-01 119-2439-001)


That a petition signed by over sixty (60%) percent of the property owners in your block, requesting the improvement of the alley abutting your property has been filed with the City Clerk. Pursuant to the requirement of California Streets and Highways Code Section 5876 and 5879, the Superintendent of Streets of the City of Modesto hereby notifies you to construct or cause to be constructed certain improvements, a description of said improvements, the manner of their construction, and the materials to be used, to be as specified below:

66 lineal feet of 2" A. C. resurfacing abutting said property in Block 6065 in the City of Modesto, all of said construction to be in accordance with City of Modesto standards.

The City Council will hear and pass upon objections or protests, if any, which may be raised by any property owner or other interested persons to said construction at 7:30 p.m. on the 26th day of August, 1974, in the City Council Chambers, located in the City Hall, 801 Eleventh Street, Modesto, California.

If construction is not commenced within sixty (60) days, or if construction is not diligently and without interruption prosecuted to completion, the Superintendent of Streets shall cause the construction to be done and the cost of the same shall be a lien on the property.

Dated the 25th day of July, 1974.



 Ross Campbell
 Superintendent of Streets
 City of Modesto

NOTICE IS HEREBY GIVEN TO:

NAME: Elinor Haun
 ADDRESS: 426 Bermuda Way, Modesto, California 95350

Who is the owner of record of property described as follows:

Lot 8 of Block 6065 of Sycamore Park as per map filed
 June 16, 1950 in Volume 17 of Maps, Page 3, Stanislaus
 County Records.

(Stanislaus County Assessor's Parcel No. 002-01 119-2438-001)


That a petition signed by over sixty (60%) percent of the property owners in your block, requesting the improvement of the alley abutting your property has been filed with the City Clerk. Pursuant to the requirement of California Streets and Highways Code Section 5876 and 5879, the Superintendent of Streets of the City of Modesto hereby notifies you to construct or cause to be constructed certain improvements, a description of said improvements, the manner of their construction, and the materials to be used, to be as specified below:

66 lineal feet of 2" A. C. resurfacing abutting said property in Block 6065 in the City of Modesto, all of said construction to be in accordance with City of Modesto standards.

The City Council will hear and pass upon objections or protests, if any, which may be raised by any property owner or other interested persons to said construction at 7:30 p.m. on the 26th day of August, 19 74, in the City Council Chambers, located in the City Hall, 801 Eleventh Street, Modesto, California.

If construction is not commenced within sixty (60) days, or if construction is not diligently and without interruption prosecuted to completion, the Superintendent of Streets shall cause the construction to be done and the cost of the same shall be a lien on the property.

Dated the 25th day of July, 19 74.



 Ross Campbell
 Superintendent of Streets
 City of Modesto

NOTICE IS HEREBY GIVEN TO:

NAME: Paul and Carolyn Doane
 ADDRESS: 1505 Sherwood Avenue, Modesto, Ca. 95350

Who is the owner of record of property described as follows:

Lot 9 of Block 6065 of Sycamore Park as per map filed
 June 16, 1950 in Volume 17 of Maps, Page 3, Stanislaus
 County Records.

(Stanislaus County Assessor's Parcel No. 002-01 119-2437-001)

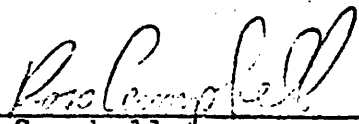
That a petition signed by over sixty (60%) percent of the property owners in your block, requesting the improvement of the alley abutting your property has been filed with the City Clerk. Pursuant to the requirement of California Streets and Highways Code Section 5876 and 5879, the Superintendent of Streets of the City of Modesto hereby notifies you to construct or cause to be constructed certain improvements, a description of said improvements, the manner of their construction, and the materials to be used, to be as specified below:

66 lineal feet of 2" A. C. resurfacing abutting said property in Block 6065 in the City of Modesto, all of said construction to be in accordance with City of Modesto standards.

The City Council will hear and pass upon objections or protests, if any, which may be raised by any property owner or other interested persons to said construction at 7:30 p.m. on the 26th day of August, 1974, in the City Council Chambers, located in the City Hall, 801 Eleventh Street, Modesto, California.

If construction is not commenced within sixty (60) days, or if construction is not diligently and without interruption prosecuted to completion, the Superintendent of Streets shall cause the construction to be done and the cost of the same shall be a lien on the property.

Dated the 25th day of July, 1974.



 Ross Campbell
 - Superintendent of Streets
 City of Modesto

MODESTO CITY COUNCIL
RESOLUTION NO. 74-725

A RESOLUTION ORDERING THE WORK OF CONSTRUCTION OF ALLEYS IN CERTAIN BLOCKS IN THE CITY OF MODESTO (Block No. 6726) Tully Road, Monte Vista Ave., Mount Vernon, Bowen Ave.

WHEREAS, Chapter 27 of Part 3 of Division 7 of Streets and Highways Code of the State of California establishes a procedure pursuant to which the construction of certain improvements may be required, and

WHEREAS, the Superintendent of Streets did, on August 6, 1974, order the construction of alleys in certain blocks in the City of Modesto, giving notice requiring the construction of such improvements; and

WHEREAS, the Superintendent of Streets did set the 26th day of August, 1974, at 7:30 o'clock P.M., in the Council Chambers, as the time and place for a hearing for the purpose of passing upon objections or protests, if any, which may be raised by the property owners or other interested persons relating to the proposed work, and

WHEREAS, the Superintendent of Streets has caused notices to be posted and mailed as required by the Streets and Highways Code; and

WHEREAS, at the time set for hearing the protests and objections to the proposed work, the said Council proceeded to hear the same.

NOW, THEREFORE, BE IT RESOLVED by the Council of the City of Modesto as follows:

SECTION 1. All protests and objections of any kind or nature whatsoever to the proposed work as set forth in the notices which are attached hereto, and incorporated by reference herein, are hereby overruled or denied.

SECTION 2. The Superintendent of Streets is hereby directed to proceed with the project as to the properties described in the attached notices in accordance with the provisions of Chapter 27, Part 3, of Division 7 of the Streets and Highways Code of the State of California.

The foregoing resolution was introduced at a regular meeting of the Council of the City of Modesto held on the 26th day of August, 1974, by Councilman Simon, who moved its adoption, which motion being duly seconded by Councilman Elliott, was upon roll call carried and the resolution adopted by the following vote:

AYES: Councilmen: Elliott, Kullijian, Mensinger, Newton, Simon, Mayor Davies

NOES: Councilmen: None

ABSENT: Councilmen: Dunlap

ATTEST:



W. T. CHYNOWETH, City Clerk

NOTICE IS HEREBY GIVEN TO:

NAME: William Singrey and Doris Mae Witzke
 ADDRESS: 2204 Tully Road, Modesto, Ca. 95350

Who is the owner of record of property described as follows:

The East 172.79 feet of the West 217.79 feet of the North 100 feet of the South 130 feet of the Southwest corner of the Northwest 1/4 Section 17, Township 3 South, Range 9 East, Mount Diablo Base and Meridian.

(Stanislaus County Assessor's Parcel No. 002-07 059-3611-001)


That a petition signed by over sixty (60%) percent of the property owners in your block, requesting the improvement of the alley abutting your property has been filed with the City Clerk. Pursuant to the requirement of California Streets and Highways Code Section 5876 and 5879, the Superintendent of Streets of the City of Modesto hereby notifies you to construct or cause to be constructed certain improvements, a description of said improvements, the manner of their construction, and the materials to be used, to be as specified below:

120.09 lineal feet of 2" A. C. resurfacing abutting said property in Block 6726 in the City of Modesto, all said construction to be in accordance with City of Modesto standards.

The City Council will hear and pass upon objections or protests, if any, which may be raised by any property owner or other interested persons to said construction at 7:30 p.m. on the 26th day of August, 19 74, in the City Council Chambers, located in the City Hall, 801 Eleventh Street, Modesto, California.

If construction is not commenced within sixty (60) days, or if construction is not diligently and without interruption prosecuted to completion, the Superintendent of Streets shall cause the construction to be done and the cost of the same shall be a lien on the property.

Dated the 30th day of July, 19 74.


 Ross Campbell
 Superintendent of Streets
 City of Modesto

NOTICE IS HEREBY GIVEN TO:

NAME: William T. and Dorothy F. NicholasADDRESS: 2205 Monte Vista Avenue, Modesto, Ca.

Who is the owner of record of property described as follows:

Lot 20 of Block 6726 in Bel Air Subdivision No. 1 as per map filed February 24, 1956 in Volume 18 of Maps, Page 48, Stanislaus County Records.

(Stanislaus County Assessor's Parcel No. 002-07 059-3613-001)


That a petition signed by over sixty (60%) percent of the property owners in your block, requesting the improvement of the alley abutting your property has been filed with the City Clerk. Pursuant to the requirement of California Streets and Highways Code Section 5876 and 5879, the Superintendent of Streets of the City of Modesto hereby notifies you to construct or cause to be constructed certain improvements, a description of said improvements, the manner of their construction, and the materials to be used, to be as specified below:

64.87 lineal feet of 2" A. C. resurfacing abutting said property in Block 6726 in the City of Modesto, all said construction to be in accordance with City of Modesto standards.

The City Council will hear and pass upon objections or protests, if any, which may be raised by any property owner or other interested persons to said construction at 7:30 p.m. on the 26th day of August, 1974, in the City Council Chambers, located in the City Hall, 801 Eleventh Street, Modesto, California.

If construction is not commenced within sixty (60) days, or if construction is not diligently and without interruption prosecuted to completion, the Superintendent of Streets shall cause the construction to be done and the cost of the same shall be a lien on the property.

Dated the 30th day of July, 1974.



 Ross Campbell
 - Superintendent of Streets
 City of Modesto

NOTICE IS HEREBY GIVEN TO:

NAME: William E. and Maryann Fortson
 ADDRESS: 2209 Monte Vista Avenue, Modesto, Ca. 95350

Who is the owner of record of property described as follows:

Lot 19 of Block 6726 in Bel Air Subdivision No. 1 as per map filed February 24, 1956 in Volume 18 of Maps, Page 48, Stanislaus County Records.

(Stanislaus County Assessor's Parcel No. 002-07 059-3614-001)


That a petition signed by over sixty (60%) percent of the property owners in your block, requesting the improvement of the alley abutting your property has been filed with the City Clerk. Pursuant to the requirement of California Streets and Highways Code Section 5876 and 5879, the Superintendent of Streets of the City of Modesto hereby notifies you to construct or cause to be constructed certain improvements, a description of said improvements, the manner of their construction, and the materials to be used, to be as specified below:

65 lineal feet of 2" A. C. resurfacing abutting said property in Block 6726 in the City of Modesto, all of said construction to be in accordance with City of Modesto standards.

The City Council will hear and pass upon objections or protests, if any, which may be raised by any property owner or other interested persons to said construction at 7:30 p.m. on the 26th day of August, 1974, in the City Council Chambers, located in the City Hall, 801 Eleventh Street, Modesto, California.

If construction is not commenced within sixty (60) days, or if construction is not diligently and without interruption prosecuted to completion, the Superintendent of Streets shall cause the construction to be done and the cost of the same shall be a lien on the property.

Dated the 30th day of July, 1974.



 Ross Campbell
 Superintendent of Streets
 City of Modesto

NOTICE IS HEREBY GIVEN TO:

NAME: Vancy M. Siciliani

ADDRESS: 2213 Monte Vista Avenue, Modesto, Ca. 95350

Who is the owner of record of property described as follows:

Lot 18 of Block 6726 in Bel Air Subdivision No. 1 as per map filed February 24, 1956 in Volume 18 of Maps, Page 48, Stanislaus County Records.

(Stanislaus County Assessor's Parcel No. 002-07 059-3715-001)


That a petition signed by over sixty (60%) percent of the property owners in your block, requesting the improvement of the alley abutting your property has been filed with the City Clerk. Pursuant to the requirement of California Streets and Highways Code Section 5876 and 5879, the Superintendent of Streets of the City of Modesto hereby notifies you to construct or cause to be constructed certain improvements, a description of said improvements, the manner of their construction, and the materials to be used, to be as specified below:

65 lineal feet of 2" A. C. resurfacing abutting said property in Block 6726 in the City of Modesto, all of said construction to be in accordance with City of Modesto standards.

The City Council will hear and pass upon objections or protests, if any, which may be raised by any property owner or other interested persons to said construction at 7:30 p.m. on the 26th day of August, 1974, in the City Council Chambers, located in the City Hall, 801 Eleventh Street, Modesto, California.

If construction is not commenced within sixty (60) days, or if construction is not diligently and without interruption prosecuted to completion, the Superintendent of Streets shall cause the construction to be done and the cost of the same shall be a lien on the property.

Dated the 30th day of July, 1974.



Ross Campbell
Superintendent of Streets
City of Modesto

NOTICE IS HEREBY GIVEN TO:

NAME: Harvey K. and A. Maxine Emig
ADDRESS: 2217 Monte Vista Avenue, Modesto, Ca. 95350

Who is the owner of record of property described as follows:

Lot 17 of Block 6726 in Bel Air Subdivision No. 1 as per map filed February 24, 1956 in Volume 18 of Maps, Page 48, Stanislaus County Records.

(Stanislaus County Assessor's Parcel No. 002-07 058-3616-001)

That a petition signed by over sixty (60%) percent of the property owners in your block, requesting the improvement of the alley abutting your property has been filed with the City Clerk. Pursuant to the requirement of California Streets and Highways Code Section 5876 and 5879, the Superintendent of Streets of the City of Modesto hereby notifies you to construct or cause to be constructed certain improvements, a description of said improvements, the manner of their construction, and the materials to be used, to be as specified below:

65 lineal feet of 2" A. C. resurfacing abutting said property in Block 6726 in the City of Modesto, all of said construction to be in accordance with City of Modesto standards.

The City Council will hear and pass upon objections or protests, if any, which may be raised by any property owner or other interested persons to said construction at 7:30 p.m. on the 26th day of August, 1974, in the City Council Chambers, located in the City Hall, 801 Eleventh Street, Modesto, California.

If construction is not commenced within sixty (60) days, or if construction is not diligently and without interruption prosecuted to completion, the Superintendent of Streets shall cause the construction to be done and the cost of the same shall be a lien on the property.

Dated the 30th day of July, 1974.



Ross Campbell
Superintendent of Streets
City of Modesto

NOTICE IS HEREBY GIVEN TO:

NAME: Loren E. and Frances C. Dick
 ADDRESS: 2301 Monte Vista Avenue, Modesto, Ca. 95350

Who is the owner of record of property described as follows:

Lot 16 of Block 6726 in Bel Air Subdivision No. 1 as per map filed February 24, 1956 in Volume 18 of Maps, Page 48, Stanislaus County Records.

(Stanislaus County Assessor's Parcel No. 002-07 059-3617-001)


That a petition signed by over sixty (60%) percent of the property owners in your block, requesting the improvement of the alley abutting your property has been filed with the City Clerk. Pursuant to the requirement of California Streets and Highways Code Section 5876 and 5879, the Superintendent of Streets of the City of Modesto hereby notifies you to construct or cause to be constructed certain improvements, a description of said improvements, the manner of their construction, and the materials to be used, to be as specified below:

65 lineal feet of 2" A. C. resurfacing abutting said property in Block 6726 in the City of Modesto, all of said construction to be in accordance with City of Modesto standards.

The City Council will hear and pass upon objections or protests, if any, which may be raised by any property owner or other interested persons to said construction at 7:30 p.m. on the 26th day of August, 1974, in the City Council Chambers, located in the City Hall, 801 Eleventh Street, Modesto, California.

If construction is not commenced within sixty (60) days, or if construction is not diligently and without interruption prosecuted to completion, the Superintendent of Streets shall cause the construction to be done and the cost of the same shall be a lien on the property.

Dated the 30th day of July, 1974.



 Ross Campbell
 Superintendent of Streets
 City of Modesto

NOTICE IS HEREBY GIVEN TO:

NAME: James R. and Carla H. Corn
 ADDRESS: 2305 Monte Vista Avenue, Modesto, Ca. 95350

Who is the owner of record of property described as follows:

Lot 15 of Block 6726 in Bel Air Subdivision No. 1 as per map filed February 24, 1956 in Volume 18 of Maps, Page 48, Stanislaus County Records.

(Stanislaus County Assessor's Parcel No. 002-07 059-3618-001)


That a petition signed by over sixty (60%) percent of the property owners in your block, requesting the improvement of the alley abutting your property has been filed with the City Clerk. Pursuant to the requirement of California Streets and Highways Code Section 5876 and 5879, the Superintendent of Streets of the City of Modesto hereby notifies you to construct or cause to be constructed certain improvements, a description of said improvements, the manner of their construction, and the materials to be used, to be as specified below:

65 lineal feet of 2" A. C. resurfacing abutting said property in Block 6726 in the City of Modesto, all of said construction to be in accordance with City of Modesto standards.

The City Council will hear and pass upon objections or protests, if any, which may be raised by any property owner or other interested persons to said construction at 7:30 p.m. on the 26th day of August, 19 74, in the City Council Chambers, located in the City Hall, 801 Eleventh Street, Modesto, California.

If construction is not commenced within sixty (60) days, or if construction is not diligently and without interruption prosecuted to completion, the Superintendent of Streets shall cause the construction to be done and the cost of the same shall be a lien on the property.

Dated the 30th day of July, 19 74.



 Ross Campbell
 Superintendent of Streets
 City of Modesto

NOTICE IS HEREBY GIVEN TO:

NAME: Bert R. and Carol M. Martin
 ADDRESS: 2309 Monte Vista Avenue, Modesto, Ca. 95350

Who is the owner of record of property described as follows:

Lot 14 of Block 6726 in Bel Air Subdivision No. 1 as per map filed February 24, 1956 in Volume 18 of Maps, Page 48, Stanislaus County Records.

(Stanislaus County Assessor's Parcel No. 002-07 059-3619-001)


That a petition signed by over sixty (60%) percent of the property owners in your block, requesting the improvement of the alley abutting your property has been filed with the City Clerk. Pursuant to the requirement of California Streets and Highways Code Section 5876 and 5879, the Superintendent of Streets of the City of Modesto hereby notifies you to construct or cause to be constructed certain improvements, a description of said improvements, the manner of their construction, and the materials to be used, to be as specified below:

65 lineal feet of 2" A. C. resurfacing abutting said property in Block 6726 in the City of Modesto, all of said construction to be in accordance with City of Modesto standards.

The City Council will hear and pass upon objections or protests, if any, which may be raised by any property owner or other interested persons to said construction at 7:30 p.m. on the 26th day of August, 1974, in the City Council Chambers, located in the City Hall, 801 Eleventh Street, Modesto, California.

If construction is not commenced within sixty (60) days, or if construction is not diligently and without interruption prosecuted to completion, the Superintendent of Streets shall cause the construction to be done and the cost of the same shall be a lien on the property.

Dated the 30th day of July, 1974.


 Ross Campbell
 Superintendent of Streets
 City of Modesto

NOTICE IS HEREBY GIVEN TO:

NAME: Darwin C. and Dorthie J. Hamblin
ADDRESS: 2313 Monte Vista Avenue, Modesto, Ca. 95350

Who is the owner of record of property described as follows:

Lot 13 of Block 6726 in Bel Air Subdivision No. 1 as per map filed February 24, 1956 in Volume 18 of Maps, Page 48, Stanislaus County Records.

(Stanislaus County Assessor's Parcel No. 002-07 059-3620-001)


That a petition signed by over sixty (60%) percent of the property owners in your block, requesting the improvement of the alley abutting your property has been filed with the City Clerk. Pursuant to the requirement of California Streets and Highways Code Section 5876 and 5879, the Superintendent of Streets of the City of Modesto hereby notifies you to construct or cause to be constructed certain improvements, a description of said improvements, the manner of their construction, and the materials to be used, to be as specified below:

75 lineal feet of 2" A. C. resurfacing abutting said property in Block 6726 in the City of Modesto, all of said construction to be in accordance with City of Modesto standards.

The City Council will hear and pass upon objections or protests, if any, which may be raised by any property owner or other interested persons to said construction at 7:30 p.m. on the 26th day of August, 1974, in the City Council Chambers, located in the City Hall, 801 Eleventh Street, Modesto, California.

If construction is not commenced within sixty (60) days, or if construction is not diligently and without interruption prosecuted to completion, the Superintendent of Streets shall cause the construction to be done and the cost of the same shall be a lien on the property.

Dated the 30th day of July, 1974.



Ross Campbell
Superintendent of Streets
City of Modesto

NOTICE IS HEREBY GIVEN TO:

NAME: Florence C. Hubbard
ADDRESS: 2317 Monte Vista Avenue, Modesto, Ca.

Who is the owner of record of property described as follows:

Lot 12 of Block 6726 in Bel Air Subdivision No. 1 as per map filed February 24, 1956 in Volume 18 of Maps, Page 48 Stanislaus County Records.

(Stanislaus County Assessor's Parcel No. 002-07 059-3621-001)


That a petition signed by over sixty (60%) percent of the property owners in your block, requesting the improvement of the alley abutting your property has been filed with the City Clerk. Pursuant to the requirement of California Streets and Highways Code Section 5876 and 5879, the Superintendent of Streets of the City of Modesto hereby notifies you to construct or cause to be constructed certain improvements, a description of said improvements, the manner of their construction, and the materials to be used, to be as specified below:

78.12 lineal feet of 2" A. C. resurfacing abutting said property in Block 6726 in the City of Modesto, all of said construction to be in accordance with City of Modesto standards.

The City Council will hear and pass upon objections or protests, if any, which may be raised by any property owner or other interested persons to said construction at 7:30 p.m. on the 26th day of August, 1974, in the City Council Chambers, located in the City Hall, 801 Eleventh Street, Modesto, California.

If construction is not commenced within sixty (60) days, or if construction is not diligently and without interruption prosecuted to completion, the Superintendent of Streets shall cause the construction to be done and the cost of the same shall be a lien on the property.

Dated the 30th day of July, 1974.



Ross Campbell
- Superintendent of Streets
City of Modesto

NOTICE IS HEREBY GIVEN TO:

NAME: Marvin and Virginia S. Goodrow
 ADDRESS: 1216 Mount Vernon Drive, Modesto, CA 95350

Who is the owner of record of property described as follows:

Lot 11 of Block 6726 in Bel Air Subdivision No. 1 as per map filed February 24, 1956 in Volume 18 of Maps, Page 48, Stanislaus County Records.

(Stanislaus County Assessor's Parcel No. 002-07 059-3622-001)


That a petition signed by over sixty (60%) percent of the property owners in your block, requesting the improvement of the alley abutting your property has been filed with the City Clerk. Pursuant to the requirement of California Streets and Highways Code Section 5876 and 5879, the Superintendent of Streets of the City of Modesto hereby notifies you to construct or cause to be constructed certain improvements, a description of said improvements, the manner of their construction, and the materials to be used, to be as specified below:

67.27 lineal feet of 2" A. C. resurfacing abutting said property in Block 6726 in the City of Modesto, all of said construction to be in accordance with City of Modesto standards.

The City Council will hear and pass upon objections or protests, if any, which may be raised by any property owner or other interested persons to said construction at 7:30 p.m. on the 26th day of August, 19 74, in the City Council Chambers, located in the City Hall, 801 Eleventh Street, Modesto, California.

If construction is not commenced within sixty (60) days, or if construction is not diligently and without interruption prosecuted to completion, the Superintendent of Streets shall cause the construction to be done and the cost of the same shall be a lien on the property.

Dated the 30th day of July, 19 74.



 Ross Campbell
 - Superintendent of Streets
 City of Modesto

NOTICE IS HEREBY GIVEN TO:

NAME: Aaron L. Layman
 ADDRESS: P. O. Box 134, Empire, Ca. 95319

Who is the owner of record of property described as follows:

Lot 10 of Block 6726 in Bel Air Subdivision No. 1 as per map
 filed February 24, 1956 in Volume 18 of Maps, Page 48,
 Stanislaus County Records.

(Stanislaus County Assessor's Parcel No. 002-01 059-3601-001)


That a petition signed by over sixty (60%) percent of the property owners in your block, requesting the improvement of the alley abutting your property has been filed with the City Clerk. Pursuant to the requirement of California Streets and Highways Code Section 5876 and 5879, the Superintendent of Streets of the City of Modesto hereby notifies you to construct or cause to be constructed certain improvements, a description of said improvements, the manner of their construction, and the materials to be used, to be as specified below:

72.13 lineal feet of 2" A. C. resurfacing abutting said property in Block 6726 in the City of Modesto, all of said construction to be in accordance with City of Modesto standards.

The City Council will hear and pass upon objections or protests, if any, which may be raised by any property owner or other interested persons to said construction at 7:30 p.m. on the 26th day of August, 19 74, in the City Council Chambers, located in the City Hall, 801 Eleventh Street, Modesto, California.

If construction is not commenced within sixty (60) days, or if construction is not diligently and without interruption prosecuted to completion, the Superintendent of Streets shall cause the construction to be done and the cost of the same shall be a lien on the property.

Dated the 30th day of July, 19 74.



 Ross Campbell
 Superintendent of Streets
 City of Modesto

NOTICE IS HEREBY GIVEN TO:

NAME: Joe M. Molles

ADDRESS: 1508 Dallas Street, Modesto, Ca. 95351

Who is the owner of record of property described as follows:

Lot 9 of Block 6726 in Bel Air Subdivision No. 1 as per map filed February 24, 1956 in Volume 18 of Maps, Page 48, Stanislaus County Records.

(Stanislaus County Assessor's Parcel No. 002-07 059-3602-001)

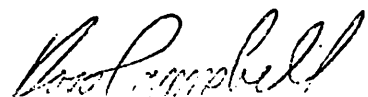
That a petition signed by over sixty (60%) percent of the property owners in your block, requesting the improvement of the alley abutting your property has been filed with the City Clerk. Pursuant to the requirement of California Streets and Highways Code Section 5876 and 5879, the Superintendent of Streets of the City of Modesto hereby notifies you to construct or cause to be constructed certain improvements, a description of said improvements, the manner of their construction, and the materials to be used, to be as specified below:

64 lineal feet of 2" A. C. resurfacing abutting said property in Block 6726 in the City of Modesto, all of said construction to be in accordance with City of Modesto standards.

The City Council will hear and pass upon objections or protests, if any, which may be raised by any property owner or other interested persons to said construction at 7:30 p.m. on the 26th day of August, 1974, in the City Council Chambers, located in the City Hall, 801 Eleventh Street, Modesto, California.

If construction is not commenced within sixty (60) days, or if construction is not diligently and without interruption prosecuted to completion, the Superintendent of Streets shall cause the construction to be done and the cost of the same shall be a lien on the property.

Dated the 30th day of July, 1974.



 Ross Campbell
 Superintendent of Streets
 City of Modesto

NOTICE IS HEREBY GIVEN TO:

NAME: Gus N. and Kathleen Rentziperis
 ADDRESS: 1618 Linwood Drive, Modesto, Ca. 95350

Who is the owner of record of property described as follows:

Lot 8 of Block 6726 in Bel Air Subdivision No. 1 as per map
 filed February 24, 1956 in Volume 18 of Maps, Page 48,
 Stanislaus County Records.

(Stanislaus County Assessor's Parcel No. 002-07 059-3603-001)

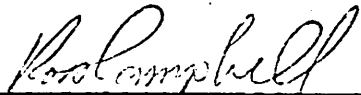
That a petition signed by over sixty (60%) percent of the property owners in your block, requesting the improvement of the alley abutting your property has been filed with the City Clerk. Pursuant to the requirement of California Streets and Highways Code Section 5876 and 5879, the Superintendent of Streets of the City of Modesto hereby notifies you to construct or cause to be constructed certain improvements, a description of said improvements, the manner of their construction, and the materials to be used, to be as specified below:

64 lineal feet of 2" A. C. resurfacing abutting said property in Block 6726 in the City of Modesto, all of said construction to be in accordance with City of Modesto standards.

The City Council will hear and pass upon objections or protests, if any, which may be raised by any property owner or other interested persons to said construction at 7:30 p.m. on the 26th day of August, 1974, in the City Council Chambers, located in the City Hall, 801 Eleventh Street, Modesto, California.

If construction is not commenced within sixty (60) days, or if construction is not diligently and without interruption prosecuted to completion, the Superintendent of Streets shall cause the construction to be done and the cost of the same shall be a lien on the property.

Dated the 30th day of July, 19 74.



 Ross Campbell
 Superintendent of Streets
 City of Modesto

NOTICE IS HEREBY GIVEN TO:

NAME: Carl R. and Irene Fischer
ADDRESS: 4754 Dale Road, Modesto, Ca. 95350

Who is the owner of record of property described as follows:

Lot 7 of Block 6726 in Bel Air Subdivision No. 1 as per map filed February 24, 1956 in Volume 18 of Maps, Page 48, Stanislaus County Records.

(Stanislaus County Assessor's Parcel No. 002-07 059-3604-001)


That a petition signed by over sixty (60%) percent of the property owners in your block, requesting the improvement of the alley abutting your property has been filed with the City Clerk. Pursuant to the requirement of California Streets and Highways Code Section 5876 and 5879, the Superintendent of Streets of the City of Modesto hereby notifies you to construct or cause to be constructed certain improvements, a description of said improvements, the manner of their construction, and the materials to be used, to be as specified below:

64 lineal feet of 2" A.C. resurfacing abutting said property in Block 6726 in the City of Modesto, all of said construction to be in accordance with City of Modesto standards.

The City Council will hear and pass upon objections or protests, if any, which may be raised by any property owner or other interested persons to said construction at 7:30 p.m. on the 26th day of August, 19 74, in the City Council Chambers, located in the City Hall, 801 Eleventh Street, Modesto, California.

If construction is not commenced within sixty (60) days, or if construction is not diligently and without interruption prosecuted to completion, the Superintendent of Streets shall cause the construction to be done and the cost of the same shall be a lien on the property.

Dated the 30th day of August, 19 74.



Ross Campbell
Superintendent of Streets
City of Modesto

NOTICE IS HEREBY GIVEN TO:

NAME: Florene J. Owens

ADDRESS: 1808 Bonanza Way, Modesto, Ca. 95350

Who is the owner of record of property described as follows:

Lot 6 of Block 6726 in Bel Air Subdivision No. 1 as per map filed February 24, 1956 in Volume 18 of Maps, Page 48, Stanislaus County Records.

(Stanislaus County Assessor's Parcel No. 002-07 059-3605-001)


That a petition signed by over sixty (60%) percent of the property owners in your block, requesting the improvement of the alley abutting your property has been filed with the City Clerk. Pursuant to the requirement of California Streets and Highways Code Section 5876 and 5879, the Superintendent of Streets of the City of Modesto hereby notifies you to construct or cause to be constructed certain improvements, a description of said improvements, the manner of their construction, and the materials to be used, to be as specified below:

64 lineal feet of 2" A. C. resurfacing abutting said property in Block 6726 in the City of Modesto, all of said construction to be in accordance with City of Modesto standards.

The City Council will hear and pass upon objections or protests, if any, which may be raised by any property owner or other interested persons to said construction at 7:30 p.m. on the 26th day of August, 1974, in the City Council Chambers, located in the City Hall, 801 Eleventh Street, Modesto, California.

If construction is not commenced within sixty (60) days, or if construction is not diligently and without interruption prosecuted to completion, the Superintendent of Streets shall cause the construction to be done and the cost of the same shall be a lien on the property.

Dated the 30th day of July, 1974.



 Ross Campbell
 Superintendent of Streets
 City of Modesto

NOTICE IS HEREBY GIVEN TO:

NAME: Florene J. Owens
 ADDRESS: 1808 Bonanza Way, Modesto, Ca. 95350

Who is the owner of record of property described as follows:

Lot 5 of Block 6726 in Bel Air Subdivision No. 1 as per map filed February 24, 1956 in Volume 18 of Maps, Page 48, Stanislaus County Records.

(Stanislaus County Assessor's Parcel No. 002-07 059-3606-001)


That a petition signed by over sixty (60%) percent of the property owners in your block, requesting the improvement of the alley abutting your property has been filed with the City Clerk. Pursuant to the requirement of California Streets and Highways Code Section 5876 and 5879, the Superintendent of Streets of the City of Modesto hereby notifies you to construct or cause to be constructed certain improvements, a description of said improvements, the manner of their construction, and the materials to be used, to be as specified below:

64 lineal feet of 2" A. C. resurfacing abutting said property in Block 6726 in the City of Modesto, all of said construction to be in accordance with City of Modesto standards.

The City Council will hear and pass upon objections or protests, if any, which may be raised by any property owner or other interested persons to said construction at 7:30 p.m. on the 26th day of August, 1974, in the City Council Chambers, located in the City Hall, 801 Eleventh Street, Modesto, California.

If construction is not commenced within sixty (60) days, or if construction is not diligently and without interruption prosecuted to completion, the Superintendent of Streets shall cause the construction to be done and the cost of the same shall be a lien on the property.

Dated the 30th day of July, 1974.



 Ross Campbell
 Superintendent of Streets
 City of Modesto

NOTICE IS HEREBY GIVEN TO:

NAME: Martin L. and Joan Ayala
ADDRESS: 1121 N. Ham Lane, Lodi, Ca. 95240

Who is the owner of record of property described as follows:

Lot 4 of Block 6726 in Bel Air Subdivision No. 1 as per map filed February 24, 1956 in Volume 18 of Maps, Page 48, Stanislaus County Records.

(Stanislaus County Assessor's Parcel No. 002-07 059-3607-001)


That a petition signed by over sixty (60%) percent of the property owners in your block, requesting the improvement of the alley abutting your property has been filed with the City Clerk. Pursuant to the requirement of California Streets and Highways Code Section 5876 and 5879, the Superintendent of Streets of the City of Modesto hereby notifies you to construct or cause to be constructed certain improvements, a description of said improvements, the manner of their construction, and the materials to be used, to be as specified below:

64 lineal feet of 2" A. C. resurfacing abutting said property in Block 6726 in the City of Modesto, all of said construction to be in accordance with City of Modesto standards.

The City Council will hear and pass upon objections or protests, if any, which may be raised by any property owner or other interested persons to said construction at 7:30 p.m. on the 26th day of August, 1974, in the City Council Chambers, located in the City Hall, 801 Eleventh Street, Modesto, California.

If construction is not commenced within sixty (60) days, or if construction is not diligently and without interruption prosecuted to completion, the Superintendent of Streets shall cause the construction to be done and the cost of the same shall be a lien on the property.

Dated the 30th day of July, 1974.



Ross Campbell
Superintendent of Streets
City of Modesto

NOTICE IS HEREBY GIVEN TO:

NAME: Elizabeth Brenda
ADDRESS: 2214 Tully Road, Modesto, Ca. 95350

Who is the owner of record of property described as follows:

Lot 3 of Block 6726 of Bel Air Subdivision No. 1 as per map filed February 24, 1956 in Volume 18 of Maps, Page 48, Stanislaus County Records.

(Stanislaus County Assessor's Parcel No. 002-07 059-3608-001)

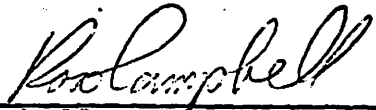
That a petition signed by over sixty (60%) percent of the property owners in your block, requesting the improvement of the alley abutting your property has been filed with the City Clerk. Pursuant to the requirement of California Streets and Highways Code Section 5876 and 5879, the Superintendent of Streets of the City of Modesto hereby notifies you to construct or cause to be constructed certain improvements, a description of said improvements, the manner of their construction, and the materials to be used, to be as specified below:

64 lineal feet of 2" A. C. resurfacing abutting said property in Block 6726 in the City of Modesto, all of said construction to be in accordance with City of Modesto standards.

<The City Council will hear and pass upon objections or protests, if any, which may be raised by any property owner or other interested persons to said construction at 7:30 p.m. on the 26th day of August, 1974, in the City Council Chambers, located in the City Hall, 801 Eleventh Street, Modesto, California.

If construction is not commenced within sixty (60) days, or if construction is not diligently and without interruption prosecuted to completion, the Superintendent of Streets shall cause the construction to be done and the cost of the same shall be a lien on the property.

Dated the 30th day of July, 19 74.



Ross Campbell
Superintendent of Streets
City of Modesto

NOTICE IS HEREBY GIVEN TO:

NAME: Jerry S. and Adele Assad
ADDRESS: 2206 Tully Road, Modesto, Ca. 95350

Who is the owner of record of property described as follows:

Lot 2 of Block 6726 of Bel Air Subdivision No. 1 as per map filed February 24, 1956 in Volume 18 of Maps, Page 48, Stanislaus County Records.

(Stanislaus County Assessor's Parcel No. 002-07 059-3609-001)


That a petition signed by over sixty (60%) percent of the property owners in your block, requesting the improvement of the alley abutting your property has been filed with the City Clerk. Pursuant to the requirement of California Streets and Highways Code Section 5876 and 5879, the Superintendent of Streets of the City of Modesto hereby notifies you to construct or cause to be constructed certain improvements, a description of said improvements, the manner of their construction, and the materials to be used, to be as specified below:

64 lineal feet of 2" A. C. resurfacing abutting said property in Block 6726 in the City of Modesto, all of said construction to be in accordance with City of Modesto standards.

The City Council will hear and pass upon objections or protests, if any, which may be raised by any property owner or other interested persons to said construction at 7:30 p.m. on the 26th day of August, 1974, in the City Council Chambers, located in the City Hall, 801 Eleventh Street, Modesto, California.

If construction is not commenced within sixty (60) days, or if construction is not diligently and without interruption prosecuted to completion, the Superintendent of Streets shall cause the construction to be done and the cost of the same shall be a lien on the property.

Dated the 30th day of July, 1974.



Ross Campbell
- Superintendent of Streets
City of Modesto

NOTICE IS HEREBY GIVEN TO:

NAME: Jerry S. and Adele Assad
ADDRESS: 2206 Tully Road, Modesto, California 95350

Who is the owner of record of property described as follows:

Lot 1 of Block 6726 of Bel Air Subdivision No. 1 as per map filed February 24, 1956 in Volume 18 of Maps, Page 48, Stanislaus County Records.

(Stanislaus County Assessor's Parcel No. 002-07 059-3610-001)


That a petition signed by over sixty (60%) percent of the property owners in your block, requesting the improvement of the alley abutting your property has been filed with the City Clerk. Pursuant to the requirement of California Streets and Highways Code Section 5876 and 5879, the Superintendent of Streets of the City of Modesto hereby notifies you to construct or cause to be constructed certain improvements, a description of said improvements, the manner of their construction, and the materials to be used, to be as specified below:

169.40 lineal feet of 2" A. C. resurfacing abutting said property in Block 6726 in the City of Modesto, all of said construction to be in accordance with City of Modesto standards.

The City Council will hear and pass upon objections or protests, if any, which may be raised by any property owner or other interested persons to said construction at 7:30 p.m. on the 26th day of August, 1974, in the City Council Chambers, located in the City Hall, 801 Eleventh Street, Modesto, California.

If construction is not commenced within sixty (60) days, or if construction is not diligently and without interruption prosecuted to completion, the Superintendent of Streets shall cause the construction to be done and the cost of the same shall be a lien on the property.

Dated the 30th day of July, 1974.



Ross Campbell
Superintendent of Streets
City of Modesto

MODESTO CITY COUNCIL
RESOLUTION NO. 74-726

A RESOLUTION ORDERING THE WORK OF CONSTRUCTION OF ALLEYS IN CERTAIN BLOCKS IN THE CITY OF MODESTO (Block No. 6825) Northwood Drive, Northgate Drive, Fremont Ave., Sherwood Ave.

WHEREAS, Chapter 27 of Part 3 of Division 7 of Streets and Highways Code of the State of California establishes a procedure pursuant to which the construction of certain improvements may be required, and

WHEREAS, the Superintendent of Streets did, on August 6, 1974, order the construction of alleys in certain blocks in the City of Modesto, giving notice requiring the construction of such improvements; and

WHEREAS, the Superintendent of Streets did set the 26th day of August, 1974, at 7:30 o'clock P.M., in the Council Chambers, as the time and place for a hearing for the purpose of passing upon objections or protests, if any, which may be raised by the property owners or other interested persons relating to the proposed work, and

WHEREAS, the Superintendent of Streets has caused notices to be posted and mailed as required by the Streets and Highways Code; and

WHEREAS, at the time set for hearing the protests and objections to the proposed work, the said Council proceeded to hear the same.

NOW, THEREFORE, BE IT RESOLVED by the Council of the City of Modesto as follows:

SECTION 1. All protests and objections of any kind or nature whatsoever to the proposed work as set forth in the notices which are attached hereto, and incorporated by reference herein, are hereby overruled or denied.

SECTION 2. The Superintendent of Streets is hereby directed to proceed with the project as to the properties described in the attached notices in accordance with the provisions of Chapter 27, Part 3, of Division 7 of the Streets and Highways Code of the State of California.

The foregoing resolution was introduced at a regular meeting of the Council of the City of Modesto held on the 26th day of August, 1974, by Councilman Kullijian, who moved its adoption, which motion being duly seconded by Councilman Mensing, was upon roll call carried and the resolution adopted by the following vote:

AYES: Councilmen: Elliott, Kullijian, Mensinger, Newton,
Simon, Mayor Davies

NOES: Councilmen: None

ABSENT: Councilmen: Dunlap

ATTEST: *W. T. Chynoweth*
W. T. CHYNOWETH, City Clerk

NOTICE IS HEREBY GIVEN TO:

NAME: Fred M. and Lois M. Nelsen
ADDRESS: 402 Northgate Drive, Modesto, CA

Who is the owner of record of property described as follows:

Lot 23 in Block 6825 of Northgate Subdivision No. 2 as per map filed July 28, 1958 in Volume 19 of Maps, Page 4, Stanislaus County Records.

(Stanislaus County Assessor's Parcel No. 002-07 059-1216-001)


That a petition signed by over sixty (60%) percent of the property owners in your block, requesting the improvement of the alley abutting your property has been filed with the City Clerk. Pursuant to the requirement of California Streets and Highways Code Section 5876 and 5879, the Superintendent of Streets of the City of Modesto hereby notifies you to construct or cause to be constructed certain improvements, a description of said improvements, the manner of their construction, and the materials to be used, to be as specified below:

100.00 lineal feet of 2" A. C. resurfacing abutting said property in Block 6825 in the City of Modesto, all of said construction to be in accordance with City of Modesto standards.

The City Council will hear and pass upon objections or protests, if any, which may be raised by any property owner or other interested persons to said construction at 7:30 p.m. on the 26th day of August, 19 74, in the City Council Chambers, located in the City Hall, 801 Eleventh Street, Modesto, California.

If construction is not commenced within sixty (60) days, or if construction is not diligently and without interruption prosecuted to completion, the Superintendent of Streets shall cause the construction to be done and the cost of the same shall be a lien on the property.

Dated the 31st day of July, 19 74.



Ross Campbell
Superintendent of Streets
City of Modesto

NOTICE IS HEREBY GIVEN TO:

NAME: Jack L. and Betty Dickman
ADDRESS: 406 Northgate Drive, Modesto, CA

Who is the owner of record of property described as follows:

Lot 22 and the east 6.4 feet of Lot 21 in Block 6825 of Northgate Subdivision No. 2 as per map filed July 28, 1958 in Volume 19 of Maps, Page 4, Stanislaus County Records.

(Stanislaus County Assessor's Parcel No. 002-07 059-1215-001)


That a petition signed by over sixty (60%) percent of the property owners in your block, requesting the improvement of the alley abutting your property has been filed with the City Clerk. Pursuant to the requirement of California Streets and Highways Code Section 5876 and 5879, the Superintendent of Streets of the City of Modesto hereby notifies you to construct or cause to be constructed certain improvements, a description of said improvements, the manner of their construction, and the materials to be used, to be as specified below:

105.2 lineal feet of 2" A. C. resurfacing abutting said property in Block 6825 in the City of Modesto, all of said construction to be in accordance with City of Modesto standards.

The City Council will hear and pass upon objections or protests, if any, which may be raised by any property owner or other interested persons to said construction at 7:30 p.m. on the 26th day of August, 19 74, in the City Council Chambers, located in the City Hall, 801 Eleventh Street, Modesto, California.

If construction is not commenced within sixty (60) days, or if construction is not diligently and without interruption prosecuted to completion, the Superintendent of Streets shall cause the construction to be done and the cost of the same shall be a lien on the property.

Dated the 31st day of July, 19 74.



Ross Campbell
Superintendent of Streets
City of Modesto

NOTICE IS HEREBY GIVEN TO:

NAME: Lawrence A. and Dorothy B. Spellman

ADDRESS: 410 Northgate, Modesto, CA

Who is the owner of record of property described as follows:

The west 96.90 feet of Lot 21 in Block 6825 of Northgate Subdivision No. 2 as per map filed July 28, 1958 in Volume 19 of Maps, Page 4, Stanislaus County Records.

(Stanislaus County Assessor's Parcel No. 002-07 059-1214-001)


That a petition signed by over sixty (60%) percent of the property owners in your block, requesting the improvement of the alley abutting your property has been filed with the City Clerk. Pursuant to the requirement of California Streets and Highways Code Section 5876 and 5879, the Superintendent of Streets of the City of Modesto hereby notifies you to construct or cause to be constructed certain improvements, a description of said improvements, the manner of their construction, and the materials to be used, to be as specified below:

94.43 lineal feet of 2" A. C. resurfacing abutting said property in Block 6825 in the City of Modesto, all of said construction to be in accordance with City of Modesto standards.

The City Council will hear and pass upon objections or protests, if any, which may be raised by any property owner or other interested persons to said construction at 7:30 p.m. on the 26th day of August, 1974, in the City Council Chambers, located in the City Hall, 801 Eleventh Street, Modesto, California.

If construction is not commenced within sixty (60) days, or if construction is not diligently and without interruption prosecuted to completion, the Superintendent of Streets shall cause the construction to be done and the cost of the same shall be a lien on the property.

Dated the 31 st day of July, 19 74.



Ross Campbell
Superintendent of Streets
City of Modesto

NOTICE IS HEREBY GIVEN TO:

NAME: Robert J. and Irene H. Crabtree
ADDRESS: 502 Northgate Drive, Modesto, CA

Who is the owner of record of property described as follows:

Lot 20 in Block 6825 of Northgate Subdivision No. 2 as per map filed July 28, 1958 in Volume 19 of Maps, Page 4, Stanislaus County Records.

(Stanislaus County Assessor's Parcel No. 002-07 059-1213-001)

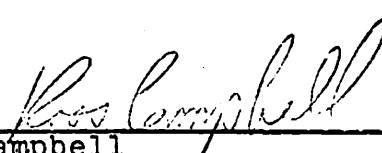
That a petition signed by over sixty (60%) percent of the property owners in your block, requesting the improvement of the alley abutting your property has been filed with the City Clerk. Pursuant to the requirement of California Streets and Highways Code Section 5876 and 5879, the Superintendent of Streets of the City of Modesto hereby notifies you to construct or cause to be constructed certain improvements, a description of said improvements, the manner of their construction, and the materials to be used, to be as specified below:

100.00 lineal feet of 2" A. C. resurfacing abutting said property in Block 6825 in the City of Modesto, all of said construction to be in accordance with City of Modesto standards.

The City Council will hear and pass upon objections or protests, if any, which may be raised by any property owner or other interested persons to said construction at 7:30 p.m. on the 26th day of August, 19 74, in the City Council Chambers, located in the City Hall, 801 Eleventh Street, Modesto, California.

If construction is not commenced within sixty (60) days, or if construction is not diligently and without interruption prosecuted to completion, the Superintendent of Streets shall cause the construction to be done and the cost of the same shall be a lien on the property.

Dated the 31st day of July, 19 74.



Ross Campbell
Superintendent of Streets
City of Modesto

NOTICE IS HEREBY GIVEN TO:

NAME: Walker D. and Pauline Halliday

ADDRESS: 506 Northgate Drive, Modesto, CA

Who is the owner of record of property described as follows:

Lot 19 in Block 6825 of Northgate Subdivision No. 2 as per map filed July 28, 1958 in Volume 19 of Maps, Page 4, Stanislaus County Records.

(Stanislaus County Assessor's Parcel No. 002-07 059-1212-001)


That a petition signed by over sixty (60%) percent of the property owners in your block, requesting the improvement of the alley abutting your property has been filed with the City Clerk. Pursuant to the requirement of California Streets and Highways Code Section 5876 and 5879, the Superintendent of Streets of the City of Modesto hereby notifies you to construct or cause to be constructed certain improvements, a description of said improvements, the manner of their construction, and the materials to be used, to be as specified below:

100.00 lineal feet of 2" A. C. resurfacing abutting said property in Block 6825 in the City of Modesto, all of said construction to be in accordance with City of Modesto standards.

The City Council will hear and pass upon objections or protests, if any, which may be raised by any property owner or other interested persons to said construction at 7:30 p.m. on the 26th day of August, 19 74, in the City Council Chambers, located in the City Hall, 801 Eleventh Street, Modesto, California.

If construction is not commenced within sixty (60) days, or if construction is not diligently and without interruption prosecuted to completion, the Superintendent of Streets shall cause the construction to be done and the cost of the same shall be a lien on the property.

Dated the 31st day of July, 19 74.



Ross Campbell
Superintendent of Streets
City of Modesto

NOTICE IS HEREBY GIVEN TO:

NAME: William H. and Geraldine J. McLaughlin

ADDRESS: 510 Northgate Drive, Modesto, CA

Who is the owner of record of property described as follows:

Lot 18 in Block 6825 of Northgate Subdivision No. 2 as per map filed July 28, 1958 in Volume 19 of Maps, Page 4, Stanislaus County Records.

(Stanislaus County Assessor's Parcel No. 002-07 059-1211-001)


That a petition signed by over sixty (60%) percent of the property owners in your block, requesting the improvement of the alley abutting your property has been filed with the City Clerk. Pursuant to the requirement of California Streets and Highways Code Section 5876 and 5879, the Superintendent of Streets of the City of Modesto hereby notifies you to construct or cause to be constructed certain improvements, a description of said improvements, the manner of their construction, and the materials to be used, to be as specified below:

100.00 lineal feet of 2" A. C. resurfacing abutting said property in Block 6825 in the City of Modesto, all of said construction to be in accordance with City of Modesto standards.

The City Council will hear and pass upon objections or protests, if any, which may be raised by any property owner or other interested persons to said construction at 7:30 p.m. on the 26th day of August, 1974, in the City Council Chambers, located in the City Hall, 801 Eleventh Street, Modesto, California.

If construction is not commenced within sixty (60) days, or if construction is not diligently and without interruption prosecuted to completion, the Superintendent of Streets shall cause the construction to be done and the cost of the same shall be a lien on the property.

Dated the 31st day of July, 1974.


Ross Campbell
Superintendent of Streets
City of Modesto

NOTICE IS HEREBY GIVEN TO:

NAME: Louis F. and Jacqueline M. Gianelli

ADDRESS: 602 Northgate Drive, Modesto, CA

Who is the owner of record of property described as follows:

Lot 17 of Block 6825 of Northgate Subdivision No. 2 as per map filed July 28, 1958 in Volume 19 of Maps, Page 4, Stanislaus County Records.

(Stanislaus County Assessor's Parcel No. 002-07 059-1210-001)


That a petition signed by over sixty (60%) percent of the property owners in your block, requesting the improvement of the alley abutting your property has been filed with the City Clerk. Pursuant to the requirement of California Streets and Highways Code Section 5876 and 5879, the Superintendent of Streets of the City of Modesto hereby notifies you to construct or cause to be constructed certain improvements, a description of said improvements, the manner of their construction, and the materials to be used, to be as specified below:

90.00 lineal feet of 2" A. C. resurfacing abutting said property in Block 6825 in the City of Modesto, all of said construction to be in accordance with City of Modesto standards.

The City Council will hear and pass upon objections or protests, if any, which may be raised by any property owner or other interested persons to said construction at 7:30 p.m. on the 26th day of August, 19 74, in the City Council Chambers, located in the City Hall, 801 Eleventh Street, Modesto, California.

If construction is not commenced within sixty (60) days, or if construction is not diligently and without interruption prosecuted to completion, the Superintendent of Streets shall cause the construction to be done and the cost of the same shall be a lien on the property.

Dated the 31st day of July, 19 74.



 Ross Campbell
 Superintendent of Streets
 City of Modesto

NOTICE IS HEREBY GIVEN TO:

NAME: Charles W. and Gloria Betner
ADDRESS: 606 Northgate Drive, Modesto, CA

Who is the owner of record of property described as follows:

Lot 16 in Block 6825 of Northgate Subdivision No. 2 as per map filed July 28, 1958 in Volume 19 of Maps, Page 4, Stanislaus County Records.

(Stanislaus County Assessor's Parcel No. 002-07 059-1209-001)


That a petition signed by over sixty (60%) percent of the property owners in your block, requesting the improvement of the alley abutting your property has been filed with the City Clerk. Pursuant to the requirement of California Streets and Highways Code Section 5876 and 5879, the Superintendent of Streets of the City of Modesto hereby notifies you to construct or cause to be constructed certain improvements, a description of said improvements, the manner of their construction, and the materials to be used, to be as specified below:

90.00 Lineal feet of 2" A. C. resurfacing abutting said property in Block 6825 in the City of Modesto, all of said construction to be in accordance with City of Modesto standards.

The City Council will hear and pass upon objections or protests, if any, which may be raised by any property owner or other interested persons to said construction at 7:30 p.m. on the 26th day of August, 19 74, in the City Council Chambers, located in the City Hall, 801 Eleventh Street, Modesto, California.

If construction is not commenced within sixty (60) days, or if construction is not diligently and without interruption prosecuted to completion, the Superintendent of Streets shall cause the construction to be done and the cost of the same shall be a lien on the property.

Dated the 31 day of July, 19 74.



Ross Campbell
Superintendent of Streets
City of Modesto

NOTICE IS HEREBY GIVEN TO:

NAME: Rudolph and Helen M. Loeffler
ADDRESS: 702 Northgate Drive, Modesto, CA

Who is the owner of record of property described as follows:

Lot 15 in Block 6825 of Northgate Subdivision No. 2 as per map filed July 28, 1958 in Volume 19 of Maps, Page 4, Stanislaus County Records.

(Stanislaus County Assessor's Parcel No. 002-07 059-1208-001)


That a petition signed by over sixty (60%) percent of the property owners in your block, requesting the improvement of the alley abutting your property has been filed with the City Clerk. Pursuant to the requirement of California Streets and Highways Code Section 5876 and 5879, the Superintendent of Streets of the City of Modesto hereby notifies you to construct or cause to be constructed certain improvements, a description of said improvements, the manner of their construction, and the materials to be used, to be as specified below:

88.44 lineal feet of 2" A. C. resurfacing abutting said property in Block 6825 in the City of Modesto, all of said construction to be in accordance with City of Modesto standards.

The City Council will hear and pass upon objections or protests, if any, which may be raised by any property owner or other interested persons to said construction at 7:30 p.m. on the 26th day of August, 1974, in the City Council Chambers, located in the City Hall, 801 Eleventh Street, Modesto, California.

If construction is not commenced within sixty (60) days, or if construction is not diligently and without interruption prosecuted to completion, the Superintendent of Streets shall cause the construction to be done and the cost of the same shall be a lien on the property.

Dated the 31st day of July, 1974.



Ross Campbell
Superintendent of Streets
City of Modesto

NOTICE IS HEREBY GIVEN TO:

NAME: Bart M. and Georgia L. Bartoni

ADDRESS: 706 Northgate Drive, Modesto, CA

Who is the owner of record of property described as follows:

Lot 14 in Block 6825 of Northgate Subdivision No. 2 as per map filed July 28, 1958 in Volume 19 of Maps, Page 4, Stanislaus County Records.

(Stanislaus County Assessor's Parcel No. 002-07 059-1207-001)


That a petition signed by over sixty (60%) percent of the property owners in your block, requesting the improvement of the alley abutting your property has been filed with the City Clerk. Pursuant to the requirement of California Streets and Highways Code Section 5876 and 5879, the Superintendent of Streets of the City of Modesto hereby notifies you to construct or cause to be constructed certain improvements, a description of said improvements, the manner of their construction, and the materials to be used, to be as specified below:

95.50 lineal feet of 2" A. C. resurfacing abutting said property in Block 6825 in the City of Modesto, all of said construction to be in accordance with City of Modesto standards.

The City Council will hear and pass upon objections or protests, if any, which may be raised by any property owner or other interested persons to said construction at 7:30 p.m. on the 26th day of August, 1974, in the City Council Chambers, located in the City Hall, 801 Eleventh Street, Modesto, California.

If construction is not commenced within sixty (60) days, or if construction is not diligently and without interruption prosecuted to completion, the Superintendent of Streets shall cause the construction to be done and the cost of the same shall be a lien on the property.

Dated the 31st day of July, 19 74.



Ross Campbell
Superintendent of Streets
City of Modesto

NOTICE IS HEREBY GIVEN TO:

NAME: June L. Convers
ADDRESS: 710 Northgate Drive, Modesto, CA

Who is the owner of record of property described as follows:

Lot 13 in Block 6825 of Northgate Subdivision No. 2 as per map filed July 28, 1958 in Volume 19 of Maps, Page 4, Stanislaus County Records.

(Stanislaus County Assessor's Parcel No. 002-07 059-1206-001)

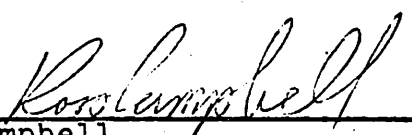
That a petition signed by over sixty (60%) percent of the property owners in your block, requesting the improvement of the alley abutting your property has been filed with the City Clerk. Pursuant to the requirement of California Streets and Highways Code Section 5876 and 5879, the Superintendent of Streets of the City of Modesto hereby notifies you to construct or cause to be constructed certain improvements, a description of said improvements, the manner of their construction, and the materials to be used, to be as specified below:

100.00 lineal feet of 2" A. C. resurfacing abutting said property in Block 6825 in the City of Modesto, all of said construction to be in accordance with City of Modesto standards.

The City Council will hear and pass upon objections or protests, if any, which may be raised by any property owner or other interested persons to said construction at 7:30 p.m. on the 26th day of August, 1974, in the City Council Chambers, located in the City Hall, 801 Eleventh Street, Modesto, California.

If construction is not commenced within sixty (60) days, or if construction is not diligently and without interruption prosecuted to completion, the Superintendent of Streets shall cause the construction to be done and the cost of the same shall be a lien on the property.

Dated the 31st day of July, 1974.



Ross Campbell
Superintendent of Streets
City of Modesto

NOTICE IS HEREBY GIVEN TO:

NAME: Robert S. and Marie A. Hatch
ADDRESS: 709 Northwood Drive, Modesto, CA

Who is the owner of record of property described as follows:

Lot 12 in Block 6825 of Northgate Subdivision No. 2 as per map filed June 29, 1956 in Volume 18 of maps, Page 54, Stanislaus County Records.

(Stanislaus County Assessor's Parcel No. 002-07 059-1227-001)


That a petition signed by over sixty (60%) percent of the property owners in your block, requesting the improvement of the alley abutting your property has been filed with the City Clerk. Pursuant to the requirement of California Streets and Highways Code Section 5876 and 5879, the Superintendent of Streets of the City of Modesto hereby notifies you to construct or cause to be constructed certain improvements, a description of said improvements, the manner of their construction, and the materials to be used, to be as specified below:

99.12 lineal feet of 2" A. C. resurfacing abutting said property in Block 6825 in the City of Modesto, all of said construction to be in accordance with City of Modesto standards.

The City Council will hear and pass upon objections or protests, if any, which may be raised by any property owner or other interested persons to said construction at 7:30 p.m. on the 26th day of August, 1974, in the City Council Chambers, located in the City Hall, 801 Eleventh Street, Modesto, California.

If construction is not commenced within sixty (60) days, or if construction is not diligently and without interruption prosecuted to completion, the Superintendent of Streets shall cause the construction to be done and the cost of the same shall be a lien on the property.

Dated the 31st day of July, 1974.



Ross Campbell
Superintendent of Streets
City of Modesto

NOTICE IS HEREBY GIVEN TO:

NAME: George R. and Betty Haynes
ADDRESS: 705 Northwood Drive, Modesto, CA

Who is the owner of record of property described as follows:

Lot 11 in Block 6825 of Northgate Subdivision No. 2 as per map filed June 29, 1956 in Volume 18 of maps, Page 54, Stanislaus County Records.

(Stanislaus County Assessor's Parcel No. 002-07 059-1226-001)


That a petition signed by over sixty (60%) percent of the property owners in your block, requesting the improvement of the alley abutting your property has been filed with the City Clerk. Pursuant to the requirement of California Streets and Highways Code Section 5876 and 5879, the Superintendent of Streets of the City of Modesto hereby notifies you to construct or cause to be constructed certain improvements, a description of said improvements, the manner of their construction, and the materials to be used, to be as specified below:

86.01 lineal feet of 2" A. C. resurfacing abutting said property in Block 6825 in the City of Modesto, all of said construction to be in accordance with City of Modesto standards.

The City Council will hear and pass upon objections or protests, if any, which may be raised by any property owner or other interested persons to said construction at 7:30 p.m. on the 26th day of August, 19 74, in the City Council Chambers, located in the City Hall, 801 Eleventh Street, Modesto, California.

If construction is not commenced within sixty (60) days, or if construction is not diligently and without interruption prosecuted to completion, the Superintendent of Streets shall cause the construction to be done and the cost of the same shall be a lien on the property.

Dated the 31st day of July, 19 74.



Ross Campbell
Superintendent of Streets
City of Modesto

NOTICE IS HEREBY GIVEN TO:

NAME: Ronald E. and Gail R. Simi
ADDRESS: 701 Northwood Drive, Modesto, CA

Who is the owner of record of property described as follows:

Lot 10 in Block 6825 of Northgate Subdivision No. 2 as per map filed June 29, 1956 in Volume 18 of maps, Page 54, Stanislaus County Records.

(Stanislaus County Assessor's Parcel No. 002-07 059-1225-001)


That a petition signed by over sixty (60%) percent of the property owners in your block, requesting the improvement of the alley abutting your property has been filed with the City Clerk. Pursuant to the requirement of California Streets and Highways Code Section 5876 and 5879, the Superintendent of Streets of the City of Modesto hereby notifies you to construct or cause to be constructed certain improvements, a description of said improvements, the manner of their construction, and the materials to be used, to be as specified below:

89.19 lineal feet of 2" A. C. resurfacing abutting said property in Block 6825 in the City of Modesto, all of said construction to be in accordance with City of Modesto standards.

The City Council will hear and pass upon objections or protests, if any, which may be raised by any property owner or other interested persons to said construction at 7:30 p.m. on the 26th day of August, 1974, in the City Council Chambers, located in the City Hall, 801 Eleventh Street, Modesto, California.

If construction is not commenced within sixty (60) days, or if construction is not diligently and without interruption prosecuted to completion, the Superintendent of Streets shall cause the construction to be done and the cost of the same shall be a lien on the property.

Dated the 31st day of July, 1974.



Ross Campbell
Superintendent of Streets
City of Modesto

NOTICE IS HEREBY GIVEN TO:

NAME: Jack W. and Roberta Rowland
 ADDRESS: 605 Northwood Drive, Modesto, CA

Who is the owner of record of property described as follows:

Lot 9 in Block 6825 of Northgate Subdivision No. 2 as per map filed June 29, 1956 in Volume 18 of maps, Page 54, Stanislaus County Records.

(Stanislaus County Assessor's Parcel No. 002-07 059-1224-001)


That a petition signed by over sixty (60%) percent of the property owners in your block, requesting the improvement of the alley abutting your property has been filed with the City Clerk. Pursuant to the requirement of California Streets and Highways Code Section 5876 and 5879, the Superintendent of Streets of the City of Modesto hereby notifies you to construct or cause to be constructed certain improvements, a description of said improvements, the manner of their construction, and the materials to be used, to be as specified below:

95.68 lineal feet of 2" A. C. resurfacing abutting said property in Block 6825 in the City of Modesto, all of said construction to be in accordance with City of Modesto standards.

The City Council will hear and pass upon objections or protests, if any, which may be raised by any property owner or other interested persons to said construction at 7:30 p.m. on the 26th day of August, 1974, in the City Council Chambers, located in the City Hall, 801 Eleventh Street, Modesto, California.

If construction is not commenced within sixty (60) days, or if construction is not diligently and without interruption prosecuted to completion, the Superintendent of Streets shall cause the construction to be done and the cost of the same shall be a lien on the property.

Dated the 31st day of July, 1974.


 Ross Campbell
 Superintendent of Streets
 City of Modesto

NOTICE IS HEREBY GIVEN TO:

NAME: William S. and Mary Horton
ADDRESS: 601 Northwood Drive, Modesto, CA

Who is the owner of record of property described as follows:

Lot 8 in Block 6825 of Northgate Subdivision No. 2 as per map filed June 29, 1956 in Volume 18 of maps, Page 54, Stanislaus County Records.

(Stanislaus County Assessor's Parcel No. 002-07 059-1223-001)


That a petition signed by over sixty (60%) percent of the property owners in your block, requesting the improvement of the alley abutting your property has been filed with the City Clerk. Pursuant to the requirement of California Streets and Highways Code Section 5876 and 5879, the Superintendent of Streets of the City of Modesto hereby notifies you to construct or cause to be constructed certain improvements, a description of said improvements, the manner of their construction, and the materials to be used, to be as specified below:

89.44 lineal feet of 2" A. C. resurfacing abutting said property in Block 6825 in the City of Modesto, all of said construction to be in accordance with City of Modesto standards.

The City Council will hear and pass upon objections or protests, if any, which may be raised by any property owner or other interested persons to said construction at 7:30 p.m. on the 26th day of August, 19 74, in the City Council Chambers, located in the City Hall, 801 Eleventh Street, Modesto, California.

If construction is not commenced within sixty (60) days, or if construction is not diligently and without interruption prosecuted to completion, the Superintendent of Streets shall cause the construction to be done and the cost of the same shall be a lien on the property.

Dated the 31st day of July, 19 74.



Ross Campbell
Superintendent of Streets
City of Modesto

NOTICE IS HEREBY GIVEN TO:

NAME: William D. and Barbara Bradford
 ADDRESS: 513 Northwood Drive, Modesto, CA

Who is the owner of record of property described as follows:

Lot 7 in Block 6825 of Northgate Subdivision No. 2 as per map filed June 29, 1956 in Volume 18 of maps, Page 54, Stanislaus County Records.

(Stanislaus County Assessor's Parcel No. 002-07 059-1222-001)


That a petition signed by over sixty (60%) percent of the property owners in your block, requesting the improvement of the alley abutting your property has been filed with the City Clerk. Pursuant to the requirement of California Streets and Highways Code Section 5876 and 5879, the Superintendent of Streets of the City of Modesto hereby notifies you to construct or cause to be constructed certain improvements, a description of said improvements, the manner of their construction, and the materials to be used, to be as specified below:

80 lineal feet of 2" A. C. resurfacing abutting said property in Block 6825 in the City of Modesto, all of said construction to be in accordance with City of Modesto standards.

The City Council will hear and pass upon objections or protests, if any, which may be raised by any property owner or other interested persons to said construction at 7:30 p.m. on the 26th day of August, 1974, in the City Council Chambers, located in the City Hall, 801 Eleventh Street, Modesto, California.

If construction is not commenced within sixty (60) days, or if construction is not diligently and without interruption prosecuted to completion, the Superintendent of Streets shall cause the construction to be done and the cost of the same shall be a lien on the property.

Dated the 31st day of July, 19 74.



 Ross Campbell
 Superintendent of Streets
 City of Modesto

NOTICE IS HEREBY GIVEN TO:

NAME: Rudy and Mary Bonzi
 ADDRESS: 509 Northwood Drive, Modesto, CA

Who is the owner of record of property described as follows:

Lot 6 in Block 6825 of Northgate Subdivision No. 2 as per map filed June 29, 1956 in Volume 18 of maps, Page 54, Stanislaus County Records.

(Stanislaus County Assessor's Parcel No. 002-07 059-1221-001)


That a petition signed by over sixty (60%) percent of the property owners in your block, requesting the improvement of the alley abutting your property has been filed with the City Clerk. Pursuant to the requirement of California Streets and Highways Code Section 5876 and 5879, the Superintendent of Streets of the City of Modesto hereby notifies you to construct or cause to be constructed certain improvements, a description of said improvements, the manner of their construction, and the materials to be used, to be as specified below:

85.00 lineal feet of 2" A. C. resurfacing abutting said property in Block 6825 in the City of Modesto, all of said construction to be in accordance with City of Modesto standards.

The City Council will hear and pass upon objections or protests, if any, which may be raised by any property owner or other interested persons to said construction at 7:30 p.m. on the 26th day of August, 1974, in the City Council Chambers, located in the City Hall, 801 Eleventh Street, Modesto, California.

If construction is not commenced within sixty (60) days, or if construction is not diligently and without interruption prosecuted to completion, the Superintendent of Streets shall cause the construction to be done and the cost of the same shall be a lien on the property.

Dated the 31st day of July, 1974.



 - Ross Campbell
 - Superintendent of Streets
 City of Modesto

NOTICE IS HEREBY GIVEN TO:

NAME: Donald H. and Phoebe J. Payne
ADDRESS: 505 Northwood Drive, Modesto, CA

Who is the owner of record of property described as follows:

Lot 5 in Block 6825 of Northgate Subdivision No. 2 as per map filed June 29, 1956 in Volume 18 of maps, Page 54, Stanislaus County Records.

(Stanislaus County Assessor's Parcel No. 002-07 059-1220-001)


That a petition signed by over sixty (60%) percent of the property owners in your block, requesting the improvement of the alley abutting your property has been filed with the City Clerk. Pursuant to the requirement of California Streets and Highways Code Section 5876 and 5879, the Superintendent of Streets of the City of Modesto hereby notifies you to construct or cause to be constructed certain improvements, a description of said improvements, the manner of their construction, and the materials to be used, to be as specified below:

83.56 lineal feet of 2" A. C. resurfacing abutting said property in Block 6825 in the City of Modesto, all of said construction to be in accordance with City of Modesto standards.

The City Council will hear and pass upon objections or protests, if any, which may be raised by any property owner or other interested persons to said construction at 7:30 p.m. on the 26th day of August, 1974, in the City Council Chambers, located in the City Hall, 801 Eleventh Street, Modesto, California.

If construction is not commenced within sixty (60) days, or if construction is not diligently and without interruption prosecuted to completion, the Superintendent of Streets shall cause the construction to be done and the cost of the same shall be a lien on the property.

Dated the 31st day of July, 1974.



Ross Campbell
Superintendent of Streets
City of Modesto

NOTICE IS HEREBY GIVEN TO:

NAME: Haig and Isabelle Berberian
ADDRESS: P. O. Box 3412, Modesto, CA 95353

Who is the owner of record of property described as follows:

The west 30 feet of Lot 3 and the east 85 feet of Lot 4 in Block 6825 of Northgate Subdivision No. 2 as per map filed June 29, 1956 in Volume 18 of maps, Page 54, Stanislaus County Records.

(Stanislaus County Assessor's Parcel No. 002-07 059-1219-001)


That a petition signed by over sixty (60%) percent of the property owners in your block, requesting the improvement of the alley abutting your property has been filed with the City Clerk. Pursuant to the requirement of California Streets and Highways Code Section 5876 and 5879, the Superintendent of Streets of the City of Modesto hereby notifies you to construct or cause to be constructed certain improvements, a description of said improvements, the manner of their construction, and the materials to be used, to be as specified below:

114.29 lineal feet of 2" A. C. resurfacing abutting said property in Block 6825 in the City of Modesto, all of said construction to be in accordance with City of Modesto standards.

The City Council will hear and pass upon objections or protests, if any, which may be raised by any property owner or other interested persons to said construction at 7:30 p.m. on the 26th day of August, 1974, in the City Council Chambers, located in the City Hall, 801 Eleventh Street, Modesto, California.

If construction is not commenced within sixty (60) days, or if construction is not diligently and without interruption prosecuted to completion, the Superintendent of Streets shall cause the construction to be done and the cost of the same shall be a lien on the property.

Dated the 31st day of July, 1974.



Ross Campbell
Superintendent of Streets
City of Modesto

N O T I C E
OF REQUIRED ALLEY IMPROVEMENT AND HEARING

NOTICE IS HEREBY GIVEN TO:

NAME: Clarence G. and Laverne Duke
ADDRESS: 405 Northwood Drive, Modesto, CA

Who is the owner of record of property described as follows:

The west 55 feet of Lot 2 and the east 55 feet of Lot 3 in Block 6825 of Northgate Subdivision No. 2 as per map filed June 29, 1956 in Volume 18 of maps, Page 54, Stanislaus County Records.

(Stanislaus County Assessor's Parcel No. 002-07 059-1218-001)


That a petition signed by over sixty (60%) percent of the property owners in your block, requesting the improvement of the alley abutting your property has been filed with the City Clerk. Pursuant to the requirement of California Streets and Highways Code Section 5876 and 5879, the Superintendent of Streets of the City of Modesto hereby notifies you to construct or cause to be constructed certain improvements, a description of said improvements, the manner of their construction, and the materials to be used, to be as specified below:

98.50 lineal feet of 2" A. C. resurfacing abutting said property in Block 6825 in the City of Modesto, all of said construction to be in accordance with City of Modesto standards.

The City Council will hear and pass upon objections or protests, if any, which may be raised by any property owner or other interested persons to said construction at 7:30 p.m. on the 26th day of August, 1974, in the City Council Chambers, located in the City Hall, 801 Eleventh Street, Modesto, California.

If construction is not commenced within sixty (60) days, or if construction is not diligently and without interruption prosecuted to completion, the Superintendent of Streets shall cause the construction to be done and the cost of the same shall be a lien on the property.

Dated the 31st day of July, 1974.



Ross Campbell
Superintendent of Streets
City of Modesto

NOTICE IS HEREBY GIVEN TO:

NAME: Milford W. and Verna Julien
 ADDRESS: 401 Northwood Drive, Modesto, CA 95350

Who is the owner of record of property described as follows:

Lot 1 and the east 30 feet of Lot 2 of Block 6825 of Northgate Subdivision No. 2 as per map filed June 29, 1956 in Volume 18 of maps, Page 54, Stanislaus County Records.

(Stanislaus County Assessor's Parcel No. 002-07 059-1217-001)


That a petition signed by over sixty (60%) percent of the property owners in your block, requesting the improvement of the alley abutting your property has been filed with the City Clerk. Pursuant to the requirement of California Streets and Highways Code Section 5876 and 5879, the Superintendent of Streets of the City of Modesto hereby notifies you to construct or cause to be constructed certain improvements, a description of said improvements, the manner of their construction, and the materials to be used, to be as specified below:

137.25 lineal feet of 2" A. C. resurfacing abutting said property in Block 6825 in the City of Modesto, all of said construction to be in accordance with City of Modesto standards.

The City Council will hear and pass upon objections or protests, if any, which may be raised by any property owner or other interested persons to said construction at 7:30 p.m. on the 26th day of August, 1974, in the City Council Chambers, located in the City Hall, 801 Eleventh Street, Modesto, California.

If construction is not commenced within sixty (60) days, or if construction is not diligently and without interruption prosecuted to completion, the Superintendent of Streets shall cause the construction to be done and the cost of the same shall be a lien on the property.

Dated the 31st day of July, 19 74.



 Ross Campbell
 Superintendent of Streets
 City of Modesto

MODESTO CITY COUNCIL
RESOLUTION NO. 74-727

A RESOLUTION ORDERING THE WORK OF CONSTRUCTION OF ALLEYS IN CERTAIN BLOCKS IN THE CITY OF MODESTO (Block No. 6904) Coddington Drive, LaCienega Drive, Norwegian Ave., Ribier Ave.

WHEREAS, Chapter 27 of Part 3 of Division 7 of Streets and Highways Code of the State of California establishes a procedure pursuant to which the construction of certain improvements may be required, and

WHEREAS, the Superintendent of Streets did, on August 6, 1974, order the construction of alleys in certain blocks in the City of Modesto, giving notice requiring the construction of such improvements; and

WHEREAS, the Superintendent of Streets did set the 26th day of August, 1974, at 7:30 o'clock P.M., in the Council Chambers, as the time and place for a hearing for the purpose of passing upon objections or protests, if any, which may be raised by the property owners or other interested persons relating to the proposed work, and

WHEREAS, the Superintendent of Streets has caused notices to be posted and mailed as required by the Streets and Highways Code; and

WHEREAS, at the time set for hearing the protests and objections to the proposed work, the said Council proceeded to hear the same.

NOW, THEREFORE, BE IT RESOLVED by the Council of the City of Modesto as follows:

SECTION 1. All protests and objections of any kind or nature whatsoever to the proposed work as set forth in the notices which are attached hereto, and incorporated by reference herein, are hereby overruled or denied.

SECTION 2. The Superintendent of Streets is hereby directed to proceed with the project as to the properties described in the attached notices in accordance with the provisions of Chapter 27, Part 3, of Division 7 of the Streets and Highways Code of the State of California.

The foregoing resolution was introduced at a regular meeting of the Council of the City of Modesto held on the 26th day of August, 1974, by Councilman Elliott, who moved its adoption, which motion being duly seconded by Councilman Newton, was upon roll call carried and the resolution adopted by the following vote:

AYES: Councilmen: Elliott, Kullijian, Mensinger, Newton, Simon, Mayor Davies

NOES: Councilmen: None

ABSENT: Councilmen: Dunlap

ATTEST: W. T. Chynoweth
W. T. CHYNOWETH, City Clerk

NOTICE IS HEREBY GIVEN TO:

NAME: Walter and Elizabeth DeBrower
 ADDRESS: 305 Norwegian Avenue, Modesto, CA

Who is the owner of record of property described as follows:

Lot 10 and the west 14.87 feet of Lot 11 in Block 6904 of McHenry Village Subdivision No. 2 as per map filed August 22, 1955 in Volume 18 of Maps, Page 34, Stanislaus County Records.

(Stanislaus County Assessor's Parcel No. 002-08 120-3132-001)


That a petition signed by over sixty (60%) percent of the property owners in your block, requesting the improvement of the alley abutting your property has been filed with the City Clerk. Pursuant to the requirement of California Streets and Highways Code Section 5876 and 5879, the Superintendent of Streets of the City of Modesto hereby notifies you to construct or cause to be constructed certain improvements, a description of said improvements, the manner of their construction, and the materials to be used, to be as specified below:

82 lineal feet of 2" A. C. resurfacing abutting said property in Block 6904 in the City of Modesto, all of said construction to be in accordance with City of Modesto standards.

The City Council will hear and pass upon objections or protests, if any, which may be raised by any property owner or other interested persons to said construction at 7:30 p.m. on the 26th day of August, 19 74, in the City Council Chambers, located in the City Hall, 801 Eleventh Street, Modesto, California.

If construction is not commenced within sixty (60) days, or if construction is not diligently and without interruption prosecuted to completion, the Superintendent of Streets shall cause the construction to be done and the cost of the same shall be a lien on the property.

Dated the 31st day of July, 19 74.


 Ross Campbell
 Superintendent of Streets
 City of Modesto

NOTICE IS HEREBY GIVEN TO:

NAME: Pacifico and Maureen Fuertes
 ADDRESS: 313 Norwegian Avenue, Modesto, CA

Who is the owner of record of property described as follows:

The west 29.26 feet of Lot 12 and the east 45.74 feet of Lot 11 in Block 6904 of McHenry Village Subdivision No. 2 as per map filed August 22, 1955 in Volume 18 of Maps, Page 34, Stanislaus County Records.

(Stanislaus County Assessor's Parcel No. 002-08 120-3131-001)


That a petition signed by over sixty (60%) percent of the property owners in your block, requesting the improvement of the alley abutting your property has been filed with the City Clerk. Pursuant to the requirement of California Streets and Highways Code Section 5876 and 5879, the Superintendent of Streets of the City of Modesto hereby notifies you to construct or cause to be constructed certain improvements, a description of said improvements, the manner of their construction, and the materials to be used, to be as specified below:

75 lineal feet of 2" A. C. resurfacing abutting said property in Block 6904 in the City of Modesto, all of said construction to be in accordance with City of Modesto standards.

The City Council will hear and pass upon objections or protests, if any, which may be raised by any property owner or other interested persons to said construction at 7:30 p.m. on the 26th day of August, 1974, in the City Council Chambers, located in the City Hall, 801 Eleventh Street, Modesto, California.

If construction is not commenced within sixty (60) days, or if construction is not diligently and without interruption prosecuted to completion, the Superintendent of Streets shall cause the construction to be done and the cost of the same shall be a lien on the property.

Dated the 31st day of July, 19 74.



 Ross Campbell
 Superintendent of Streets
 City of Modesto

NOTICE IS HEREBY GIVEN TO:

NAME: Suzanne R. Day
ADDRESS: 319 Norwegian Avenue, Modesto, CA

Who is the owner of record of property described as follows:

The west 38.76 feet of Lot 13 and the east 31.24 feet of Lot 12 in Block 6904 of McHenry Village Subdivision No. 2 as per map filed August 22, 1955 in Volume 18 of Maps, Page 34, Stanislaus County Records.

(Stanislaus County Assessor's Parcel No. 002-08 120-3130-001)


That a petition signed by over sixty (60%) percent of the property owners in your block, requesting the improvement of the alley abutting your property has been filed with the City Clerk. Pursuant to the requirement of California Streets and Highways Code Section 5876 and 5879, the Superintendent of Streets of the City of Modesto hereby notifies you to construct or cause to be constructed certain improvements, a description of said improvements, the manner of their construction, and the materials to be used, to be as specified below:

70 lineal feet of 2" A. C. resurfacing abutting said property in Block 6904 in the City of Modesto, all of said construction to be in accordance with City of Modesto standards.

The City Council will hear and pass upon objections or protests, if any, which may be raised by any property owner or other interested persons to said construction at 7:30 p.m. on the 26th day of August, 19 74, in the City Council Chambers, located in the City Hall, 801 Eleventh Street, Modesto, California.

If construction is not commenced within sixty (60) days, or if construction is not diligently and without interruption prosecuted to completion, the Superintendent of Streets shall cause the construction to be done and the cost of the same shall be a lien on the property.

Dated the 31st day of July, 19 74.



Ross Campbell
Superintendent of Streets
City of Modesto

NOTICE IS HEREBY GIVEN TO:

NAME: George E. and Ethel Bossemeyer
 ADDRESS: 325 Norwegian Avenue, Modesto, CA

Who is the owner of record of property described as follows:

The west 43.18 feet of Lot 14 and the east 21.74 feet of Lot 13 in Block 6904 of McHenry Village Subdivision No. 2 as per map filed August 22, 1955 in Volume 18 of Maps, Page 34, Stanislaus County Records.

(Stanislaus County Assessor's Parcel No. 002-08 120-3129-001)


That a petition signed by over sixty (60%) percent of the property owners in your block, requesting the improvement of the alley abutting your property has been filed with the City Clerk. Pursuant to the requirement of California Streets and Highways Code Section 5876 and 5879, the Superintendent of Streets of the City of Modesto hereby notifies you to construct or cause to be constructed certain improvements, a description of said improvements, the manner of their construction, and the materials to be used, to be as specified below:

64.92 lineal feet of 2" A. C. resurfacing abutting said property in Block 6904 in the City of Modesto, all of said construction to be in accordance with City of Modesto standards.

The City Council will hear and pass upon objections or protests, if any, which may be raised by any property owner or other interested persons to said construction at 7:30 p.m. on the 26th day of August, 1974, in the City Council Chambers, located in the City Hall, 801 Eleventh Street, Modesto, California.

If construction is not commenced within sixty (60) days, or if construction is not diligently and without interruption prosecuted to completion, the Superintendent of Streets shall cause the construction to be done and the cost of the same shall be a lien on the property.

Dated the 31st day of July, 1974.



 Ross Campbell
 - Superintendent of Streets
 City of Modesto

N O T I C E
OF REQUIRED ALLEY IMPROVEMENT AND HEARING

NOTICE IS HEREBY GIVEN TO:

NAME: Ronald L. Kast, Sr.
ADDRESS: 401 Norwegian Avenue, Modesto, CA

Who is the owner of record of property described as follows:

The west 47.59 feet of Lot 15 and the east 17.32 feet of Lot 14 in Block 6904 of McHenry Village Subdivision No. 2 as per map filed August 22, 1955 in Volume 18 of Maps, Page 34, Stanislaus County Records.

(Stanislaus County Assessor's Parcel No. 002-08 120-3128-001)


That a petition signed by over sixty (60%) percent of the property owners in your block, requesting the improvement of the alley abutting your property has been filed with the City Clerk. Pursuant to the requirement of California Streets and Highways Code Section 5876 and 5879, the Superintendent of Streets of the City of Modesto hereby notifies you to construct or cause to be constructed certain improvements, a description of said improvements, the manner of their construction, and the materials to be used, to be as specified below:

64.91 lineal feet of 2" A. C. resurfacing abutting said property in Block 6904 in the City of Modesto, all of said construction to be in accordance with City of Modesto standards.

The City Council will hear and pass upon objections or protests, if any, which may be raised by any property owner or other interested persons to said construction at 7:30 p.m. on the 26th day of August, 19 74, in the City Council Chambers, located in the City Hall, 801 Eleventh Street, Modesto, California.

If construction is not commenced within sixty (60) days, or if construction is not diligently and without interruption prosecuted to completion, the Superintendent of Streets shall cause the construction to be done and the cost of the same shall be a lien on the property.

Dated the 31st day of July, 19 74.



Ross Campbell
Superintendent of Streets
City of Modesto

NOTICE IS HEREBY GIVEN TO:

NAME: David M. Wine
 ADDRESS: 407 Norwegian Avenue, Modesto, CA

Who is the owner of record of property described as follows:

The west 52 feet of Lot 16 and the east 12.91 feet of Lot 15 in Block 6904 of McHenry Village Subdivision No. 2 as per map filed August 22, 1955 in Volume 18 of Maps, Page 34, Stanislaus County Records.

(Stanislaus County Assessor's Parcel No. 002-08 120-3127-001)


That a petition signed by over sixty (60%) percent of the property owners in your block, requesting the improvement of the alley abutting your property has been filed with the City Clerk. Pursuant to the requirement of California Streets and Highways Code Section 5876 and 5879, the Superintendent of Streets of the City of Modesto hereby notifies you to construct or cause to be constructed certain improvements, a description of said improvements, the manner of their construction, and the materials to be used, to be as specified below:

64.91 lineal feet of 2" A. C. resurfacing abutting said property in Block 6904 in the City of Modesto, all of said construction to be in accordance with City of Modesto standards.

The City Council will hear and pass upon objections or protests, if any, which may be raised by any property owner or other interested persons to said construction at 7:30 p.m. on the 26th day of August, 1974, in the City Council Chambers, located in the City Hall, 801 Eleventh Street, Modesto, California.

If construction is not commenced within sixty (60) days, or if construction is not diligently and without interruption prosecuted to completion, the Superintendent of Streets shall cause the construction to be done and the cost of the same shall be a lien on the property.

Dated the 31st day of July, 19 74.



 Ross Campbell
 Superintendent of Streets
 City of Modesto

NOTICE IS HEREBY GIVEN TO:

NAME: Ronald F. and Jacquelyn S. Dewalt
 ADDRESS: 413 Norwegian Avenue

Who is the owner of record of property described as follows:

Lot 17 and the east 8.50 feet of Lot 16 in Block 6904 of McHenry Village Subdivision No. 2 as per map filed August 22, 1955 in Volume 18 of Maps, Page 34, Stanislaus County Records.

(Stanislaus County Assessor's Parcel No. 002-08 120-3126-001)


That a petition signed by over sixty (60%) percent of the property owners in your block, requesting the improvement of the alley abutting your property has been filed with the City Clerk. Pursuant to the requirement of California Streets and Highways Code Section 5876 and 5879, the Superintendent of Streets of the City of Modesto hereby notifies you to construct or cause to be constructed certain improvements, a description of said improvements, the manner of their construction, and the materials to be used, to be as specified below:

69 lineal feet of 2" A. C. resurfacing abutting said property in Block 6904 in the City of Modesto, all of said construction to be in accordance with City of Modesto standards.

The City Council will hear and pass upon objections or protests, if any, which may be raised by any property owner or other interested persons to said construction at 7:30 p.m. on the 26th day of August, 1974, in the City Council Chambers, located in the City Hall, 801 Eleventh Street, Modesto, California.

If construction is not commenced within sixty (60) days, or if construction is not diligently and without interruption prosecuted to completion, the Superintendent of Streets shall cause the construction to be done and the cost of the same shall be a lien on the property.

Dated the 31st day of July, 1974.



 Ross Campbell
 Superintendent of Streets
 City of Modesto

NOTICE IS HEREBY GIVEN TO:

NAME: Cinda L. Gilbert
 ADDRESS: 1905 La Cienega Drive, Modesto, CA

Who is the owner of record of property described as follows:

Lot 18 in Block 6904 of McHenry Village Subdivision No. 2 as per map filed August 22, 1955 in Volume 18 of maps, page 34, Stanislaus County Records.

(Stanislaus County Assessor's Parcel No. 002-08 120-3125-001)

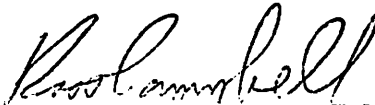
That a petition signed by over sixty (60%) percent of the property owners in your block, requesting the improvement of the alley abutting your property has been filed with the City Clerk. Pursuant to the requirement of California Streets and Highways Code Section 5876 and 5879, the Superintendent of Streets of the City of Modesto hereby notifies you to construct or cause to be constructed certain improvements, a description of said improvements, the manner of their construction, and the materials to be used, to be as specified below:

62.87 lineal feet of 2" A. C. resurfacing abutting said property in Block 6904 in the City of Modesto, all of said construction to be in accordance with City of Modesto standards.

The City Council will hear and pass upon objections or protests, if any, which may be raised by any property owner or other interested persons to said construction at 7:30 p.m. on the 26th day of August, 1974, in the City Council Chambers, located in the City Hall, 801 Eleventh Street, Modesto, California.

If construction is not commenced within sixty (60) days, or if construction is not diligently and without interruption prosecuted to completion, the Superintendent of Streets shall cause the construction to be done and the cost of the same shall be a lien on the property.

Dated the 31st day of July, 19 74.



 Ross Campbell
 Superintendent of Streets
 City of Modesto

NOTICE IS HEREBY GIVEN TO:

NAME: Ted and Ruth A. Kirkendall
ADDRESS: 408 Ribier Avenue, Modesto, CA

Who is the owner of record of property described as follows:

Lot 1 and the east 5.53 feet of Lot 2 in Block 6904 of McHenry Village Subdivision No. 2 as per map filed August 22, 1955 in Volume 18 of Maps, Page 34, Stanislaus County Records.

(Stanislaus County Assessor's Parcel No. 002-08 120-3124-001)


That a petition signed by over sixty (60%) percent of the property owners in your block, requesting the improvement of the alley abutting your property has been filed with the City Clerk. Pursuant to the requirement of California Streets and Highways Code Section 5876 and 5879, the Superintendent of Streets of the City of Modesto hereby notifies you to construct or cause to be constructed certain improvements, a description of said improvements, the manner of their construction, and the materials to be used, to be as specified below:

72.61 lineal feet of 2" A. C. resurfacing abutting said property in Block 6904 in the City of Modesto, all of said construction to be in accordance with City of Modesto standards.

The City Council will hear and pass upon objections or protests, if any, which may be raised by any property owner or other interested persons to said construction at 7:30 p.m. on the 26th day of August, 1974, in the City Council Chambers, located in the City Hall, 801 Eleventh Street, Modesto, California.

If construction is not commenced within sixty (60) days, or if construction is not diligently and without interruption prosecuted to completion, the Superintendent of Streets shall cause the construction to be done and the cost of the same shall be a lien on the property.

Dated the 31st day of July, 1974.



Ross Campbell
Superintendent of Streets
City of Modesto

NOTICE IS HEREBY GIVEN TO:

NAME: Carl S. and Bankey Lawson
 ADDRESS: 404 Ribier Avenue, Modesto, CA

Who is the owner of record of property described as follows:

The east 13.03 feet of Lot 3 and the west 54.97 feet of Lot 2 in Block 6904 of McHenry Village Subdivision No. 2 as per map filed August 22, 1955 in Volume 18 of Maps, Page 34, Stanislaus County Records.

(Stanislaus County Assessor's Parcel No. 002-08 120-3123-001)


That a petition signed by over sixty (60%) percent of the property owners in your block, requesting the improvement of the alley abutting your property has been filed with the City Clerk. Pursuant to the requirement of California Streets and Highways Code Section 5876 and 5879, the Superintendent of Streets of the City of Modesto hereby notifies you to construct or cause to be constructed certain improvements, a description of said improvements, the manner of their construction, and the materials to be used, to be as specified below:

68 lineal feet of 2" A. C. resurfacing abutting said property in Block 6904 in the City of Modesto, all of said construction to be in accordance with City of Modesto standards.

The City Council will hear and pass upon objections or protests, if any, which may be raised by any property owner or other interested persons to said construction at 7:30 p.m. on the 26th day of August, 19 74, in the City Council Chambers, located in the City Hall, 801 Eleventh Street, Modesto, California.

If construction is not commenced within sixty (60) days, or if construction is not diligently and without interruption prosecuted to completion, the Superintendent of Streets shall cause the construction to be done and the cost of the same shall be a lien on the property.

Dated the 31st day of July, 19 74.



 Ross Campbell
 Superintendent of Streets
 City of Modesto

N O T I C E
OF REQUIRED ALLEY IMPROVEMENT AND HEARING

NOTICE IS HEREBY GIVEN TO:

NAME: Vernon W. and Wanda Gaskill
ADDRESS: 400 Ribier Avenue, Modesto, CA

Who is the owner of record of property described as follows:

The east 20.53 feet of Lot 4 and the west 47.47 feet of Lot 3 in Block 6904 of McHenry Village Subdivision No. 2 as per map filed August 22, 1955 in Volume 18 of Maps, Page 34, Stanislaus County Records.

(Stanislaus County Assessor's Parcel No. 002-08 120-3122-001)


That a petition signed by over sixty (60%) percent of the property owners in your block, requesting the improvement of the alley abutting your property has been filed with the City Clerk. Pursuant to the requirement of California Streets and Highways Code Section 5876 and 5879, the Superintendent of Streets of the City of Modesto hereby notifies you to construct or cause to be constructed certain improvements, a description of said improvements, the manner of their construction, and the materials to be used, to be as specified below:

68 lineal feet of 2" A. C. resurfacing abutting said property in Block 6904 in the City of Modesto, all of said construction to be in accordance with City of Modesto standards

The City Council will hear and pass upon objections or protests, if any, which may be raised by any property owner or other interested persons to said construction at 7:30 p.m. on the 26th day of August, 1974, in the City Council Chambers, located in the City Hall, 801 Eleventh Street, Modesto, California.

If construction is not commenced within sixty (60) days, or if construction is not diligently and without interruption prosecuted to completion, the Superintendent of Streets shall cause the construction to be done and the cost of the same shall be a lien on the property.

Dated the 31st day of July, 19 74.



Ross Campbell
Superintendent of Streets
City of Modesto

NOTICE IS HEREBY GIVEN TO:

NAME: Roman F. and Nickie S. Grothaus
ADDRESS: 316 Ribier Avenue, Modesto, CA

Who is the owner of record of property described as follows:

The east 28.03 feet of Lot 5 and the west 39.97 feet of Lot 4 of Block 6904 of McHenry Village Subdivision No. 2 as per map filed August 22, 1955 in Volume 18 of Maps, Page 34, Stanislaus County Records.

(Stanislaus County Assessor's Parcel No. 002-08 120-3121-001)


That a petition signed by over sixty (60%) percent of the property owners in your block, requesting the improvement of the alley abutting your property has been filed with the City Clerk. Pursuant to the requirement of California Streets and Highways Code Section 5876 and 5879, the Superintendent of Streets of the City of Modesto hereby notifies you to construct or cause to be constructed certain improvements, a description of said improvements, the manner of their construction, and the materials to be used, to be as specified below:

68 lineal feet of 2" A. C. resurfacing abutting said property in Block 6904 in the City of Modesto, all of said construction to be in accordance with City of Modesto standards.

The City Council will hear and pass upon objections or protests, if any, which may be raised by any property owner or other interested persons to said construction at 7:30 p.m. on the 26th day of August, 19 74, in the City Council Chambers, located in the City Hall, 801 Eleventh Street, Modesto, California.

If construction is not commenced within sixty (60) days, or if construction is not diligently and without interruption prosecuted to completion, the Superintendent of Streets shall cause the construction to be done and the cost of the same shall be a lien on the property.

Dated the 31st day of July, 19 74.



Ross Campbell
Superintendent of Streets
City of Modesto

NOTICE IS HEREBY GIVEN TO:

NAME: Stanley R. and Doris A. Wallace
 ADDRESS: 1125 N. Wright, Santa Anna, California 92701

Who is the owner of record of property described as follows:

The east 35.53 feet of Lot 6 and the west 32.47 feet of Lot 5 of Block 6904 of McHenry Village Subdivision No. 2 as per map filed August 22, 1955 in Volume 18 of Maps, Page 34, Stanislaus County Records.

(Stanislaus County Assessor's Parcel No. 002-08 120-3120-001)


That a petition signed by over sixty (60%) percent of the property owners in your block, requesting the improvement of the alley abutting your property has been filed with the City Clerk. Pursuant to the requirement of California Streets and Highways Code Section 5876 and 5879, the Superintendent of Streets of the City of Modesto hereby notifies you to construct or cause to be constructed certain improvements, a description of said improvements, the manner of their construction, and the materials to be used, to be as specified below:

68 lineal feet of 2" A. C. resurfacing abutting said property in Block 6904 in the City of Modesto, all of said construction to be in accordance with City of Modesto standards.

The City Council will hear and pass upon objections or protests, if any, which may be raised by any property owner or other interested persons to said construction at 7:30 p.m. on the 26th day of August, 19 74, in the City Council Chambers, located in the City Hall, 801 Eleventh Street, Modesto, California.

If construction is not commenced within sixty (60) days, or if construction is not diligently and without interruption prosecuted to completion, the Superintendent of Streets shall cause the construction to be done and the cost of the same shall be a lien on the property.

Dated the 31st day of July, 19 74.



 Ross Campbell
 Superintendent of Streets
 City of Modesto

NOTICE IS HEREBY GIVEN TO:

NAME: Olen J. and Mavis Johnson
 ADDRESS: 308 Ribier Avenue, Modesto, CA

Who is the owner of record of property described as follows:

The east 43.03 feet of Lot 7 and the west 24.97 feet of Lot 6 of Block 6904 of McHenry Village Subdivision No. 2 as per map filed August 22, 1955 in Volume 18 of Maps, Page 34, Stanislaus County Records.

(Stanislaus County Assessor's Parcel No. 002-08 120-3119-001)


That a petition signed by over sixty (60%) percent of the property owners in your block, requesting the improvement of the alley abutting your property has been filed with the City Clerk. Pursuant to the requirement of California Streets and Highways Code Section 5876 and 5879, the Superintendent of Streets of the City of Modesto hereby notifies you to construct or cause to be constructed certain improvements, a description of said improvements, the manner of their construction, and the materials to be used, to be as specified below:

68 lineal feet of 2" A. C. resurfacing abutting said property in Block 6904 in the City of Modesto, all of said construction to be in accordance with City of Modesto standards.

The City Council will hear and pass upon objections or protests, if any, which may be raised by any property owner or other interested persons to said construction at 7:30 p.m. on the 26th day of August, 1974, in the City Council Chambers, located in the City Hall, 801 Eleventh Street, Modesto, California.

If construction is not commenced within sixty (60) days, or if construction is not diligently and without interruption prosecuted to completion, the Superintendent of Streets shall cause the construction to be done and the cost of the same shall be a lien on the property.

Dated the 31st day of July, 1974.



 Ross Campbell
 Superintendent of Streets
 City of Modesto

NOTICE IS HEREBY GIVEN TO:

NAME: James O. and Sonia M. Henman
 ADDRESS: 304 Ribier Avenue, Modesto, CA

Who is the owner of record of property described as follows:

The east 50.53 feet of Lot 8 and the west 17.47 feet of Block 6904 of McHenry Village Subdivision No. 2 as per map filed August 22, 1955 in Volume 18 of Maps, Page 34, Stanislaus County Records.

(Stanislaus County Assessor's Parcel No. 002-08 120-3118-001)

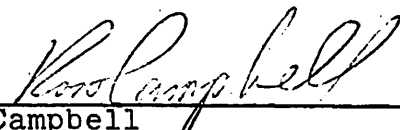
That a petition signed by over sixty (60%) percent of the property owners in your block, requesting the improvement of the alley abutting your property has been filed with the City Clerk. Pursuant to the requirement of California Streets and Highways Code Section 5876 and 5879, the Superintendent of Streets of the City of Modesto hereby notifies you to construct or cause to be constructed certain improvements, a description of said improvements, the manner of their construction, and the materials to be used, to be as specified below:

68 lineal feet of 2" A. C. resurfacing abutting said property in Block 6904 in the City of Modesto, all of said construction to be in accordance with City of Modesto standards.

The City Council will hear and pass upon objections or protests, if any, which may be raised by any property owner or other interested persons to said construction at 7:30 p.m. on the 26th day of August, 1974, in the City Council Chambers, located in the City Hall, 801 Eleventh Street, Modesto, California.

If construction is not commenced within sixty (60) days, or if construction is not diligently and without interruption prosecuted to completion, the Superintendent of Streets shall cause the construction to be done and the cost of the same shall be a lien on the property.

Dated the 31st day of July, 1974.



 Ross Campbell
 Superintendent of Streets
 City of Modesto

NOTICE IS HEREBY GIVEN TO:

NAME: Stella F. Garrison

ADDRESS: 300 Ribier Avenue, Modesto, CA 95350

Who is the owner of record of property described as follows:

Lot 9 and the west 10.08 feet of Lot 8 of Block 6904 of McHenry Village Subdivision No. 2 as per map filed August 22, 1955 in Volume 18 of Maps, Page 34, Stanislaus County Records.

(Stanislaus County Assessor's Parcel No. 002-08 120-3117-001)


That a petition signed by over sixty (60%) percent of the property owners in your block, requesting the improvement of the alley abutting your property has been filed with the City Clerk. Pursuant to the requirement of California Streets and Highways Code Section 5876 and 5879, the Superintendent of Streets of the City of Modesto hereby notifies you to construct or cause to be constructed certain improvements, a description of said improvements, the manner of their construction, and the materials to be used, to be as specified below:

73 lineal feet of 2" A. C. resurfacing abutting said property in Block 6904 in the City of Modesto, all of said construction to be in accordance with City of Modesto standards.

The City Council will hear and pass upon objections or protests, if any, which may be raised by any property owner or other interested persons to said construction at 7:30 p.m. on the 26th day of August, 19 74, in the City Council Chambers, located in the City Hall, 801 Eleventh Street, Modesto, California.

If construction is not commenced within sixty (60) days, or if construction is not diligently and without interruption prosecuted to completion, the Superintendent of Streets shall cause the construction to be done and the cost of the same shall be a lien on the property.

Dated the 31st day of July, 19 74.



Ross Campbell
Superintendent of Streets
City of Modesto

MODESTO CITY COUNCIL
RESOLUTION NO. 74- 728

A RESOLUTION CERTIFYING REVIEW OF ENVIRONMENTAL ASSESSMENT
AND DIRECTING THE DIRECTOR OF PLANNING TO FILE A NOTICE OF
DETERMINATION OF THE ENVIRONMENTAL IMPACT RELATING TO
AN AMENDMENT TO SECTION MAP 9-3-9 OF THE ZONING MAP OF THE CITY
OF MODESTO, RECLASSIFYING CERTAIN PROPERTY LOCATED THEREON
(PLANNING COMMISSION INITIATED - SOUTH EAST ROBINHOOD AND MC HENRY)

WHEREAS, on August 26, 1974, the City Council
introduced an ordinance

giving approval to a project relating to an amendment to Section Map 9-3-9 of
the Zoning Map to reclassify certain property from Medium High Density
Residential Zone, R-3, to Highway Frontage Zone, H-1,
and

WHEREAS, the City Council certifies that at said Council meeting it re-
viewed and considered the findings of the City of Modesto Environmental Assessment
Committee which resulted in a negative declaration in regard to the environmental impact
of the subject project,

NOW, THEREFORE, BE IT RESOLVED by the Council of the City of
Modesto that the Director of Planning of the City of Modesto is hereby directed to file
or cause to be filed with the Stanislaus County Clerk a Notice of Determination in regard
to the environmental impact of the subject project relating to an amendment to
Section Map 9-3-9 of the Zoning Map of the City of Modesto reclassifying
certain property located thereon.

The foregoing resolution was introduced at a regular meeting of the Council
of the City of Modesto held on the 26th day of August, 1974, by
Councilman Simon, who moved its adoption, which motion being duly
seconded by Councilman Elliott, was upon roll call carried and the
resolution adopted by the following vote:

AYES: Councilmen: Elliott, Kullijian, Mensinger, Newton, Simon,
Mayor Davies

NOES: Councilmen: None

ABSENT: Councilmen: Dunlap

(SEAL)

ATTEST:

W. T. Chynoweth
W. T. CHYNOWETH, City Clerk

APPROVED AS TO FORM:

By Elwyn L. Johnson
ELWYN L. JOHNSON, City Attorney

CA Form (Negative Declaration)

MODESTO CITY COUNCIL
RESOLUTION NO. 74- 729

A RESOLUTION CERTIFYING REVIEW OF ENVIRONMENTAL ASSESSMENT AND DIRECTING THE DIRECTOR OF PLANNING TO FILE A NOTICE OF DETERMINATION OF THE ENVIRONMENTAL IMPACT RELATING TO AN AMENDMENT TO SECTION MAPS 2-4-9, 3-4-9, 34-3-9 and 35-3-9 OF THE ZONING MAP OF THE CITY OF MODESTO, RECLASSIFYING CERTAIN PROPERTY LOCATED THEREON. (PLANNING COMMISSION INITIATED - AIRPORT)

WHEREAS, on August 26, 1974, the City Council introduced an Ordinance No. 1380-C.S.

giving approval to a project relating to an amendment to Section Maps 2-4-9, 3-4-9, 34-3-9 and 35-3-9 of the Zoning Map to reclassify certain property from Low Density Residential Zone, R-1, and Heavy Industrial Zone, M-2, to Light Industrial Zone, M-1, and

WHEREAS, the City Council certifies that at said Council meeting it reviewed and considered the findings of the City of Modesto Environmental Assessment Committee which resulted in a negative declaration in regard to the environmental impact of the subject project,

NOW, THEREFORE, BE IT RESOLVED by the Council of the City of Modesto that the Director of Planning of the City of Modesto is hereby directed to file or cause to be filed with the Stanislaus County Clerk a Notice of Determination in regard to the environmental impact of the subject project relating to an amendment to Section Maps 2-4-9, 3-4-9, 34-3-9 and 35-3-9 of the Zoning Map of the City of Modesto, reclassifying certain property located thereon.

The foregoing resolution was introduced at a regular meeting of the Council of the City of Modesto held on the 26th day of August, 1974, by Councilman Simon, who moved its adoption, which motion being duly seconded by Councilman Newton, was upon roll call carried and the resolution adopted by the following vote:

AYES: Councilmen: Elliott, Kullijian, Mensinger, Newton, Simon, Mayor Davies

NOES: Councilmen: None

ABSENT: Councilmen: Dunlap

(SEAL)

ATTEST:

W. T. Chynoweth
W. T. CHYNOWETH, City Clerk

APPROVED AS TO FORM:

By Elwyn L. Johnson
ELWYN L. JOHNSON, City Attorney

CA Form (Negative Declaration)

MODESTO CITY COUNCIL
RESOLUTION NO. 74-730

A RESOLUTION GRANTING AN UNCLASSIFIED USE PERMIT TO THE FIRST CHURCH OF THE NAZARENE OF MODESTO TO ALLOW ESTABLISHMENT OF A PRIVATE SCHOOL AT ITS EXISTING CHURCH SITE LOCATED BETWEEN BRIGGSMORE AVENUE AND ST. PAULS WAY, EAST OF OAKDALE ROAD.

WHEREAS, a verified application for an unclassified use permit to allow establishment of a private school to serve an ultimate maximum enrollment of 250 pupils from grades Kindergarten through 8th Grade to occupy an existing church facility for a one-story gymnasium and classroom addition to the site located between Briggsmore Avenue and St. Pauls Way east of Oakdale Road was filed by the First Church of the Nazarene of Modesto on June 14, 1974, and

WHEREAS, Section 10-2.1401 of the Modesto Municipal Code classifies the proposed use as an unclassified use, and

WHEREAS, said application was set for public hearing before the Planning Commission in the Council Chambers located in the City Hall, 801 - 11th Street in the City of Modesto on July 16, 1974, and

WHEREAS, thereafter, upon the evidence, both oral and documentary taken and introduced at said hearing, the Planning Commission adopted Resolution No. 74-127, recommending to the Council that an unclassified use permit be granted to the First Church of the Nazarene of Modesto to allow establishment of a private school at the existing church site located between Briggsmore Avenue and St. Pauls Way east of Oakdale Road for a maximum enrollment of 250 students in grades Kindergarten through 8th Grade to occupy an existing church facility, and for a one-story gymnasium and classroom addition, subject to certain conditions contained in said Planning Commission Resolution No. 74-127, and

WHEREAS, said matter was set for public hearing before the Council of the City of Modesto in the Council Chambers located in the City Hall, 801 - 11th Street, at 7:50 o'clock P. M. on August 26, 1974, and

WHEREAS, said hearing was held before the Council at the above time and place and evidence, both oral and documentary, was taken and introduced, and the Council found and determined that the granting of an unclassified use permit is required by public necessity, convenience and general welfare for the reasons set forth in Planning Commission Resolution No. 74-127 adopted on July 16, 1974, a copy of which is attached hereto marked Exhibit "A" and made a part hereof as though set forth in full herein.

NOW, THEREFORE, BE IT RESOLVED by the Council of the City of Modesto that an unclassified use permit be granted to the First Church of the Nazarene of Modesto to allow establishment of a private school at its existing church site located between

Briggsmore Avenue and St. Pauls Way east of Oakdale Road for a maximum enrollment of 250 students in grades Kindergarten through 8th Grade to occupy its existing church facility, and for a one-story gymnasium and classroom addition, subject to the following conditions:

1. That all development shall be in accordance with the plan titled "Proposed Private School" as amended in red on its face, stamped approved by the Planning Commission on July 16, 1974, and on file in the Office of the Planning Director.
2. That prior to the issuance of a building permit for building "D", the proposed gymnasium and classroom facility, a landscaping and irrigation plan shall be submitted by the applicant and approved by both the Director of Parks and Recreation and the Planning Director. Landscaping and irrigation systems shall be installed and maintained in accordance with the landscaping and irrigation plans. Irrigation shall be by underground sprinkler system. This landscaping and irrigation plan shall be required only for those areas not landscaped at the time of building permit request as determined by the Planning Director.
3. That all landscaping, fences, and walls shall be maintained and the premises shall be kept free of weeds, trash, and other debris.
4. That all parking and driveway areas shall be improved and maintained in accordance with City standards, including Sections 10-2.1801, 10-2.1804, and 10-2.1808 of the Municipal Code. All drainage facilities shall be provided in accordance with the requirements of the Director of Public Works.
5. That prior to November 30, 1974, the applicant shall provide one on-site fire hydrant in accordance and to the specifications of the Fire Chief.
6. That as a part of the construction of the gymnasium and classroom building (Building "D") the applicant shall construct a solid 6-foot decorative masonry wall along the entire east property line to within 15 feet of St. Pauls Way, which wall shall be completed along with the building and shall be included as a part of the final inspection. Said wall need not be constructed if, in the interim, a non-residential use has been constructed or approved for construction at such time as the wall is required. This condition may be waived by waiver or release from owner or owners of the adjacent easterly property, in a form approved by the City Attorney.
7. That the applicant shall record with the County Recorder of Stanislaus County, California, a notice in a form approved by the City of Modesto that this conditional use permit has been issued and that it contains conditions affecting the use of the above described property. (Copies of the approved form are available at the Modesto Planning Department.)

BE IT FURTHER RESOLVED that failure to comply with the conditions set forth above, shall constitute grounds for revocation of this unclassified permit.

The foregoing resolution was introduced at a regular meeting of the Council of the City of Modesto held on the 26th day of August, 1974, by Councilman Simon, who moved its adoption, which motion being duly seconded by Councilman Elliott, was upon roll call carried and the resolution adopted by the following vote:

AYES: Councilmen: Elliott, Kullijian, Mensinger, Newton, Simon, Mayor Davies

NOES: Councilmen: None

ABSENT: Councilmen: Dunlap

ATTEST:



W. T. CHYNOWETH, City Clerk

(SEAL)

APPROVED AS TO FORM:

By _____
J. DAVID FITZSIMONS, Assistant City Attorney

A RESOLUTION RECOMMENDING TO THE COUNCIL THE GRANTING OF AN UNCLASSIFIED USE PERMIT TO THE FIRST CHURCH OF THE NAZARENE OF MODESTO TO ALLOW ESTABLISHMENT OF A PRIVATE SCHOOL AT THE EXISTING CHURCH SITE LOCATED BETWEEN BRIGGSMORE AVENUE AND ST. PAULS WAY, EAST OF OAKDALE ROAD

WHEREAS, a verified application for an unclassified use permit to allow establishment of a private school to serve an ultimate maximum enrollment of 250 pupils from grades Kindergarten through 8th Grade to occupy an existing church facility and for a one-story gymnasium and classroom addition to the site located between Briggsmore Avenue and St. Pauls Way east of Oakdale Road was filed by the First Church of the Nazarene of Modesto on June 14, 1974; and

WHEREAS, Article 14 and Article 21 of Title X of the Modesto Municipal Code establish the necessity of and the procedure for obtaining unclassified use permits for educational institutions; and

WHEREAS, a public hearing was held by the Planning Commission on July 16, 1974, in the City Council Chambers, City Hall, 801 - 11th Street, Modesto, at which evidence was received and considered; and

WHEREAS, the Planning Commission certifies it has received and reviewed the findings of the City of Modesto Environmental Assessment Committee which resulted in a negative declaration.

NOW, THEREFORE, BE IT RESOLVED by the Planning Commission that it hereby finds and determines that granting of the unclassified use permit is required by public necessity, convenience, and general welfare for the following reasons:

1. The proposed private school amounts only to an intensification of use of an existing new church facility and the private school use does not create any incompatibility of the subject property with existing and potential surrounding developments.
2. The existing church site is well located for a private school, being located between the Briggsmore Expressway and a collector street, only a short distance from Oakdale Road, an important cross-town major street.

BE IT FURTHER RESOLVED by the Planning Commission that it recommends to the Council the granting of an unclassified use permit to the First Church of the Nazarene of Modesto for establishment of a private school for a maximum enrollment

Exhibit "A"

of 250 students in Grades Kindergarten through Eighth to occupy an existing church facility, and for a one-story gymnasium and classroom addition to the existing property located between Briggsmore and St. Pauls Way east of Oakdale Road, subject to the following conditions:

1. That all development shall be in accordance with the plan titled "Proposed Private School" as amended in red on its face, stamped approved by the Planning Commission on July 16, 1974, and on file in the Office of the Planning Director.
2. That prior to the issuance of a building permit for building "D", the proposed gymnasium and classroom facility, a landscaping and irrigation plan shall be submitted by the applicant and approved by both the Director of Parks and Recreation and the Planning Director. Landscaping and irrigation systems shall be installed and maintained in accordance with the landscaping and irrigation plans. Irrigation shall be by underground sprinkler system. This landscaping and irrigation plan shall be required only for those areas not landscaped at the time of building permit request as determined by the Planning Director.
3. That all landscaping, fences, and walls shall be maintained and the premises shall be kept free of weeds, trash, and other debris.
4. That all parking and driveway areas shall be improved and maintained in accordance with City standards, including Sections 10-2.1801, 10-2.1804, and 10-2.1808 of the Municipal Code. All drainage facilities shall be provided in accordance with the requirements of the Director of Public Works.
5. That prior to occupancy of the premises for the proposed private school, the applicant shall provide one on-site fire hydrant in accordance and to the specifications of the Fire Chief.
6. That as a part of the construction of the gymnasium and classroom building (Building "D") the applicant shall construct a solid 6-foot decorative masonry wall along the entire east property line to within 15 feet of St. Pauls Way, which wall shall be completed along with the building and shall be included as a part of the final inspection. Said wall need not be constructed if, in the interim, a non-residential use has been constructed or approved for construction at such time as the wall is required. This condition may be waived by waiver or release from the owner or owners of the adjacent easterly property, in a form approved by the City Attorney.
7. That the applicant shall record with the County Recorder of Stanislaus County, California, a notice in a form approved by the City of Modesto that this conditional use permit has been issued and that it contains conditions affecting the use of the above described property. (Copies of the approved form are available at the Modesto Planning Department.)

BE IT FURTHER RESOLVED by the Planning Commission that the Secretary of the Planning Commission is hereby directed to file with the Stanislaus County Clerk a Notice of Determination in regard to the environmental impact of the subject project.

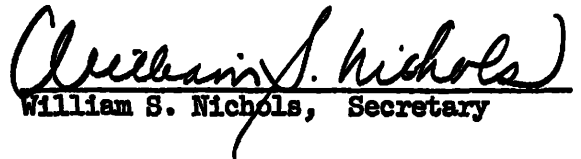
The foregoing resolution was introduced at the regular meeting of the Planning Commission held on July 16, 1974, by Laurence Martin who moved its adoption, which motion was seconded by Robert Thompson, and carried by the following vote:

Ayes: Abst, Martin, Muratore, Raines, Thompson, and Ryan

Noes: None

Absent: Alexander

BY ORDER OF THE PLANNING COMMISSION OF THE CITY OF MODESTO.


William S. Nichols, Secretary

MODESTO CITY COUNCIL
RESOLUTION NO. 74-731

A RESOLUTION CERTIFYING REVIEW OF ENVIRONMENTAL ASSESSMENT
AND DIRECTING THE DIRECTOR OF PLANNING TO FILE A NOTICE OF
DETERMINATION OF THE ENVIRONMENTAL IMPACT RELATING TO
THE GRANTING OF AN UNCLASSIFIED USE PERMIT TO THE FIRST CHURCH OF THE
NAZARENE OF MODESTO TO ALLOW ESTABLISHMENT OF A PRIVATE SCHOOL.

WHEREAS, on August 26, 1974, the City Council
adopted Resolution No. 74-730

giving approval to a project relating to the granting of an unclassified use permit to
the First Church of the Nazarene of Modesto to allow establishment of a private school
at the existing church site located between Briggsmore Avenue and St. Pauls Way, east
of Oakdale Road, and

WHEREAS, the City Council certifies that at said Council meeting it re-
viewed and considered the findings of the City of Modesto Environmental Assessment
Committee which resulted in a negative declaration in regard to the environmental impact
of the subject project,

NOW, THEREFORE, BE IT RESOLVED by the Council of the City of
Modesto that the Director of Planning of the City of Modesto is hereby directed to file
or cause to be filed with the Stanislaus County Clerk a Notice of Determination in regard
to the environmental impact of the subject project relating to the granting of an
unclassified use permit to the First Church of the Nazarene of Modesto to allow
establishment of a private school at the existing church site located between Briggsmore
Avenue and St. Pauls Way, east of Oakdale Road.

The foregoing resolution was introduced at a regular meeting of the Council
of the City of Modesto held on the 26th day of August, 1974, by
Councilman Simon, who moved its adoption, which motion being duly
seconded by Councilman Elliott, was upon roll call carried and the
resolution adopted by the following vote:

AYES: Councilmen: Elliott, Kullijian, Mensinger, Newton, Simon, Mayor Davies

NOES: Councilmen: None

ABSENT: Councilmen: Dunlap

(SEAL)

ATTEST:


W. T. CHYNOWETH, City Clerk

APPROVED AS TO FORM:

By _____
J. DAVID FITZSIMONS, Assistant City Attorney
CA Form (Negative Declaration)

MODESTO CITY COUNCIL
RESOLUTION NO. 74-732

A RESOLUTION CONSENTING TO A CHANGE IN STOCK OWNERSHIP
OF THE MODESTO GARBAGE COMPANY, INC.

WHEREAS, the Modesto Garbage Company, Inc. has a license from the City of Modesto for the collection of garbage, and

WHEREAS, Section 5-5.30 of the Modesto Municipal Code provides that no stock may be transferred in a licensed garbage company without prior written consent of the City Council granted after a public hearing thereon, and

WHEREAS, a request, as set forth below, has been received by the Council of the City of Modesto from the Modesto Garbage Company, Inc. for approval of a transfer in stock ownership in said company, and

WHEREAS, the requested change in stock ownership in Modesto Garbage Company, Inc. is for the present outstanding stock standing in the name of William R. Fox as the owner of fifty (50%) percent and Jake Stokes as the owner of fifty (50%) percent to be changed to Jake Stokes as the owner of sixty-four and two-tenths (64.2%) percent and Gerald Stokes as the owner of thirty-five and eight-tenths (35.8%) percent, and

WHEREAS, a public hearing was held by the Council on August 26, 1974, at which hearing the requested change for the stock transfer in the Modesto Garbage Company, Inc., as set forth above, was considered,

NOW, THEREFORE, BE IT RESOLVED by the Council of the City of Modesto that it hereby gives consent for a change in the present stock ownership of the Modesto Garbage Company, Inc. from fifty (50%) percent in the name of William R. Fox, and fifty (50%) percent in the name of Jake Stokes to sixty-four and two-tenths (64.2%) percent in the name of Jake Stokes, and thirty-five and eight-tenths (35.8%) percent in the name of Gerald Stokes.

The foregoing resolution was introduced at a regular meeting of the Council of the City of Modesto held on the 26th day of August, 1974, by Councilman Mensing, who moved its adoption, which motion being duly seconded by Councilman Kullijian, was upon roll call carried and the resolution adopted in the following vote:

AYES: Councilmen: Elliott, Kullijian, Mensinger, Newton, Simon,
Mayor Davies
NOES: Councilmen: None
ABSENT: Councilmen: Dunlap

ATTEST:


W. T. CHYNOWETH, City Clerk

(SEAL)

APPROVED AS TO FORM:

By


ELWYN L. JOHNSON, City Attorney

MODESTO CITY COUNCIL
RESOLUTION NO. 74-733

LEASE

A RESOLUTION APPROVING/AGREEMENT BETWEEN THE CITY OF MODESTO AND DON L. THIEL FOR RENTAL OF THE FRONT 50 FEET OF THE CITY'S OLD POLICE STATION PROPERTY ON 10TH STREET

BE IT HEREBY RESOLVED by the Council of the City of Modesto
lease
that the/agreement between the City of Modesto and Don L. Thiel

for rental of the front 50 feet of the City's old police station
property on 10th Street (Rental to be \$35.00 permonth)


be, and it is hereby approved.

BE IT FURTHER RESOLVED that the execution of said/agreement
lease
by the designated city officials be authorized.

The foregoing resolution was introduced at a regular meeting
of the Council of the City of Modesto held on the 26th day of
August , 1974 , by Councilman Newton , who moved its
adoption, which motion being duly seconded by Councilman Simon .
was upon roll call carried and the resolution adopted by the follow-
ing vote:

AYES: Councilmen: Elliott, Kullijian, Mensinger, Newton,
Simon, Mayor Davies
NOES: Councilman: None
ABSENT: Councilmen: Dunlap

ATTEST:


W. T. CHYNOWETH, City Clerk

MODESTO CITY COUNCIL
RESOLUTION NO. 74- 734

A RESOLUTION ESTIMATING ADDITIONAL REVENUE IN THE SPECIAL FUND FOR CAPITAL OUTLAYS (FUND NO. 321) AND APPROPRIATING SAID ADDITIONAL REVENUE FOR A PEDESTRIAN ACTUATED TRAFFIC SIGNAL ON DOWNEY AVENUE.

WHEREAS, a condition of Planned Development Zone P-D (83), the Ralston Tower, is that the Ralston Tower developer pay to the City of Modesto up to \$10,000 of the cost of construction of a pedestrian actuated traffic signal on Downey Avenue between I and J Streets at a location to be determined by the Director of Parking and Traffic, and

WHEREAS, the Ralston Tower developer has deposited \$10,000 with the City of Modesto for said pedestrian actuated traffic signal,

NOW, THEREFORE, BE IT RESOLVED by the Council of the City of Modesto that an additional \$10,000 revenue is estimated in Donations (Revenue Subsidiary Account No. 905) in the Special Fund for Capital Outlays (Fund No. 321) in the City of Modesto 1974-75 fiscal year Final Budget.

BE IT FURTHER RESOLVED that the additional amount of \$10,000 estimated to be available in the Special Fund for Capital Outlays (Fund No. 321) is appropriated in the account Traffic Signals on Downey Between McHenry and I Street (Appropriation Subsidiary Account No. 6199-56).

BE IT FURTHER RESOLVED that the Director of Finance is hereby authorized to take the necessary steps to implement the provisions of this resolution.


The foregoing resolution was introduced at a regular meeting of the Council of the City of Modesto held on the 26th day of August, 1974, by Councilman Newton, who moved its adoption, which motion being duly seconded by Councilman Simon, was upon roll call carried and the resolution adopted by the following vote:

AYES: Councilmen: Elliott, Kullijian, Mensinger, Newton, Simon, Mayor Davies

NOES: Councilmen: None

ABSENT: Councilmen: Dunlap

ATTEST:


W. T. CHYNOWETH, City Clerk

(SEAL)

APPROVED AS TO FORM:

By


ELWYN L. JOHNSON, City Attorney

MODESTO CITY COUNCIL
RESOLUTION NO. 74-735

A RESOLUTION APPROVING AGREEMENT BETWEEN THE CITY OF MODESTO AND JOHN C. SUE AND ASSOCIATES, LANDSCAPE ARCHITECTS, TO PREPARE A MASTER PLAN FOR COLEMAN F. BROWN PARK

BE IT HEREBY RESOLVED by the Council of the City of Modesto that the agreement between the City of Modesto and John C. Sue and Associates, Landscape Architects for preparation of a master plan for Coleman F. Brown Park (lump sum figure of \$7,150.00) be, and it is hereby approved.

BE IT FURTHER RESOLVED that the execution of said agreement by the designated city officials be authorized.

The foregoing resolution was introduced at a regular meeting of the Council of the City of Modesto held on the 26th day of August, 1974, by Councilman Newton, who moved its adoption, which motion being duly seconded by Councilman Simon was upon roll call carried and the resolution adopted by the following vote:

AYES: Councilmen: Elliott, Kullijian, Mensinger, Newton, Simon, Mayor Davies
NOES: Councilman: None
ABSENT: Councilmen: Dunlap

ATTEST:


W. T. CHYNOWETH, City Clerk

MODESTO CITY COUNCIL
RESOLUTION NO. 74-736

A RESOLUTION APPROVING APPROPRIATION TRANSFER OF \$20,000 TO BE MADE AVAILABLE TO HEAD REST, INC., CONTINGENT ON APPROVAL OF STATE GRANT

BE IT RESOLVED by the Council of the City of Modesto that the following appropriation transfer(s) are approved:

GENERAL RESERVE

From: General Reserve (60-101)	\$20,000.00
TO: Misc. Unclassified (231-65-101) Head Rest Subsidy	\$20,000.00

(To make an amount available to Head Rest, Inc., contingent on the approval of a State Grant, as authorized by City Council August 26, 1974)


The foregoing resolution was introduced at a regular meeting of the Council of the City of Modesto held on the 26th day of August 19 74, by Councilman Simon, who moved its adoption, which motion being duly seconded by Councilman Mensinger, was upon roll call carried and the resolution adopted by the following vote:

AYES: Councilmen: Elliott, Newton, Simon, Mensinger

NOES: Councilmen: Kullijian, Mayor Davies

ABSENT: Councilmen: Dunlap

ATTEST:


W. T. CHYNOWETH, City Clerk

MODESTO CITY COUNCIL
RESOLUTION NO. 74-737

A RESOLUTION APPROVING APPROPRIATION TRANSFER OF \$4,238 TO PROVIDE FUNDS NEEDED FOR TRAFFIC SIGNAL MAINTENANCE IN 1973-74

BE IT RESOLVED by the Council of the City of Modesto that the following appropriation transfer(s) are approved:

GENERAL FUND (101)

FROM: General Reserve (60-101)	\$4,238.00
TO: Street Lights & Signals (320-43-101)	\$4,238.00

(To provide funds with which to pay invoices from county and state for traffic signal maintenance in 1973-74 not covered by special encumbrance. Ref: Letter from Director of Public Works to City Manager dated August 21, 1974)

The foregoing resolution was introduced at a regular meeting of the Council of the City of Modesto held on the 26th day of August, 1974, by Councilman Newton, who moved its adoption, which motion being duly seconded by Councilman Simon, was upon roll call carried and the resolution adopted by the following vote:

AYES: Councilmen: Elliott, Kullijian, Mensinger, Newton, Simon, Mayor Davies

NOES: Councilmen: None

ABSENT: Councilmen: Dunlap

ATTEST:


W. T. CHYNOWETH, City Clerk

MODESTO CITY COUNCIL
RESOLUTION NO. 74-738

A RESOLUTION ANNEXING UNINHABITED TERRITORY
KNOWN AS THE NORTH MC HENRY NO. 2 ADDITION
TO THE CITY OF MODESTO.

WHEREAS, a written petition was filed under the "Annexation of Uninhabited Territory Act of 1939" and amendments thereto, with the City Council as the Legislative Body of the City of Modesto, a municipal corporation, containing a description of uninhabited territory contiguous to land lying within the boundary of said City of Modesto, and requesting therein that said territory be included in such municipal corporation, and

WHEREAS, said petition was signed by or written consent was filed by the owners of all of the land in the territory to be annexed, and

WHEREAS, the Stanislaus County Local Agency Formation Commission did on June 21, 1974, authorize the annexation of said uninhabited territory to the City of Modesto, without notice and hearing by the Legislative Body, pursuant to the Government Code, and

WHEREAS, owners of all of the territory to be annexed have heretofore filed with the Clerk of the Legislative Body, their written consent to have the property to be annexed subjected to taxation after annexation equally with property within the City of Modesto to pay any indebtedness or liability of the City of Modesto outstanding or authorized at the time said territory is annexed, for the acquisition, construction, or completion of municipal improvements, and

WHEREAS, said territory so proposed to be annexed to the City of Modesto is designated as North McHenry No. 2 Addition,

NOW, THEREFORE, BE IT RESOLVED by the Council of the City of Modesto as follows:

That the annexation of said uninhabited territory designated as North McHenry No. 2 Addition and hereinafter mentioned and described, as requested by said petition so filed with said City Council as the Legislative Body of said City of Modesto

be and the same is hereby approved and said property be and the same is hereby subjected to taxation after annexation equally with property within the City of Modesto to pay any indebtedness of the City of Modesto, outstanding or authorized at the time said territory is annexed, for the acquisition, construction or completion of municipal improvements, and said territory is hereby annexed to, incorporated and included in said City of Modesto, a municipal corporation.

BE IT FURTHER RESOLVED, that the specific description of the boundaries of the territory, the annexation of which is hereby approved, is attached hereto and made a part hereof as though set forth in full herein.

BE IT FURTHER RESOLVED, that no change in school district boundaries shall be effected by reason of the annexation of the hereinafter described area to the City of Modesto.

BE IT FURTHER RESOLVED, that the City Clerk of the City of Modesto is hereby directed to immediately make, under the seal of said City of Modesto, and transmit to the Secretary of State of California, a certified copy of this resolution, stating the date of its passage.

The foregoing resolution was introduced at a regular meeting of the Council of the City of Modesto held on the 26th day of August, 19 74, by Councilman Mensinger, who moved its adoption, which motion being duly seconded by Councilman Simon, was upon roll call carried and the resolution adopted by the following vote:

AYES: Councilmen: Elliott, Kullijian, Mensinger, Newton,
Simon, Mayor Davies
NOES: Councilmen: None
ABSENT: Councilmen: Dunlap

ATTEST: W. T. Chynoweth
W. T. CHYNOWETH, City Clerk

(SEAL)

APPROVED AS TO FORM:

BY Elwyn L. Johnson
ELWYN L. JOHNSON, City Attorney

APPROVED AS TO DESCRIPTION:

BY Paul Campbell
Public Works Department

Phil
8-23-74

All that real property in the State of California, County of Stanislaus, in the Northeast quarter of Section 8, Township 3 South, Range 9 East, Mount Diablo Base and Meridian, described as follows:

Beginning at a point on the existing City Limits as established by the Northeastern corner of NORTH McHENRY NO. 1 ADDITION (314), as per description filed February 15, 1974, as Instrument 31807, Stanislaus County Records, said point also being on the center line of a 110.00 foot public road known as McHenry Avenue, said center line also being the East line of Section 8; thence along said center line and section line, North $01^{\circ}20'50''$ West, 335.00 feet, to the Northeast corner of said Section 8; thence along the North line of Section 8, North $89^{\circ}45'45''$ West, 2160.31 feet, to the Southeastern line of a 110.00 foot Hetch Hetchy Right-of-Way; thence along said Southeastern line, South $69^{\circ}13'43''$ West, 535.83 feet, to the Eastern line of the STANDIFORD-TULLY NO. 1 ADDITION (309), as per description filed August 28, 1973, as Instrument 8127, Stanislaus County Records, said line also being the Western line of a 60.00 foot Tidewater Southern Railroad Right-of-Way, said line being parallel with and 30.00 feet, measured at right angles, from the North-South quarter line of Section 8; thence along the existing City Limits and the Eastern line of Addition (309), South $01^{\circ}20'50''$ East, 658.30 feet, to the Southeastern corner of Addition (309); thence leaving the existing City Limits along the Western line of the Tidewater Southern Railroad Right-of-Way, South $01^{\circ}20'50''$ East, 470.64 feet, to a point on the Northern line of GREENWOOD ESTATES ADDITION (173), as per description filed March 19, 1965, as Instrument 10621, Stanislaus County Records, said line also being the South line of the North half of the North half of Section 8; thence along the Northern line of Addition (173), South $89^{\circ}40'20''$ East, 1214.21 feet, to the Northwestern corner of the GREENWOOD ESTATES NO. 2 ADDITION (200), as per description filed August 4, 1967, as Instrument 24433, Stanislaus County Records; thence continuing along the existing City Limits and the Northern line of Addition (200), South $89^{\circ}40'20''$ East, 133.50 feet, to a point on a Southwestern corner of Addition (314), said point being on a line which is the Western line of the East half of the East half of Section 8; thence along the existing City Limits and a Western line of Addition (314), North $01^{\circ}20'40''$ West, 988.24 feet, to the Northern line of Addition (314); thence along the Northern line of Addition (314), South $89^{\circ}45'45''$ East, 1318.24 feet, to the point of beginning, containing 49.908 Acres, more or less.

MODESTO CITY COUNCIL
RESOLUTION NO. 74- 738 A

A RESOLUTION CERTIFYING REVIEW OF ENVIRONMENTAL ASSESSMENT AND DIRECTING THE DIRECTOR OF PLANNING TO FILE A NOTICE OF DETERMINATION OF THE ENVIRONMENTAL IMPACT RELATING TO THE ANNEXATION OF UNINHABITED TERRITORY KNOWN AS THE NORTH MC HENRY NO. 2 ADDITION TO THE CITY OF MODESTO.

WHEREAS, on August 26, 1974, the City Council
adopted Resolution No. 74-738

giving approval to a project relating to the annexation of uninhabited territory
known as the North McHenry No. 2 Addition to the City of Modesto

and

WHEREAS, the City Council certifies that at said Council meeting it re-
viewed and considered the findings of the City of Modesto Environmental Assessment
Committee which resulted in a negative declaration in regard to the environmental impact
of the subject project,

NOW, THEREFORE, BE IT RESOLVED by the Council of the City of
Modesto that the Director of Planning of the City of Modesto is hereby directed to file
or cause to be filed with the Stanislaus County Clerk a Notice of Determination in regard
to the environmental impact of the subject project relating to the annexation of
uninhabited territory known as the North McHenry No. 2 Addition to the
City of Modesto.

The foregoing resolution was introduced at a regular meeting of the Council
of the City of Modesto held on the 26th day of August, 1974, by
Councilman Mensingher, who moved its adoption, which motion being duly
seconded by Councilman Simon, was upon roll call carried and the
resolution adopted by the following vote:

AYES: Councilmen: Elliott, Kullijian, Mensinger, Newton, Simon,
Mayor Davies

NOES: Councilmen: None

ABSENT: Councilmen: Dunlap

(SEAL)

ATTEST: W. T. Chynoweth
W. T. CHYNOWETH, City Clerk

APPROVED AS TO FORM:

By Elwyn E. Johnson
ELWYN E. JOHNSON, City Attorney

CA Form (Negative Declaration)

MODESTO CITY COUNCIL
RESOLUTION NO. 74-739

A RESOLUTION SETTING THE TIME AND PLACE FOR A PUBLIC HEARING BEFORE THE COUNCIL OF THE CITY OF MODESTO ON A PROPOSED AMENDMENT TO SECTION 4-4-9 OF THE ZONING MAP IN ORDER TO MAKE THE ZONING CONSISTENT WITH THE MODESTO URBAN AREA GENERAL PLAN - FLORES AVENUE AREA (Planning Commission initiated)

WHEREAS, the Modesto City Planning Commission held a public hearing on August 20, 1974, in the Council Chambers, City Hall, for the purpose of considering an amendment to Section 4-4-9 of the Zoning Map to prezone to M-1 an area in the Flores Avenue area

~~the following described property~~

and

WHEREAS, the said Planning Commission after hearing evidence both oral and documentary on the proposed amendment, adopted Resolution No. 74-148 recommending to the Council that rezoning of the property described above is required by public necessity, convenience and general welfare;

NOW, THEREFORE, BE IT RESOLVED by the Council of the City of Modesto that a public hearing on the proposed amendment to Section 4-4-9 of the Zoning Map be set for September 23, 1974 at 7:30 P.M. in the Council Chambers, City Hall, 801 11th Street, Modesto, California, to consider the proposed pre zoning as recommended by the Modesto City Planning Commission.

The foregoing resolution was introduced at a regular meeting of the Council of the City of Modesto held on the 26th day of August, 1974, by Councilman Newton, who moved its adoption, which motion being duly seconded by Councilman Simon, was upon roll call carried and the resolution adopted by the following vote:

AYES: Councilmen: Elliott, Kullijian, Mensinger, Newton,
Simon, Mayor Davies

NOES: Councilmen: None

ABSENT: Councilmen: Dunlap

ATTEST:


W. T. CHYNOWETH, City Clerk

MODESTO CITY COUNCIL
RESOLUTION NO. 74-740

A RESOLUTION SETTING THE TIME AND PLACE FOR A PUBLIC HEARING BEFORE THE COUNCIL OF THE CITY OF MODESTO ON A PROPOSED AMENDMENT TO SECTION 13-3-8 OF THE ZONING MAP IN ORDER TO MAKE THE ZONING CONSISTENT WITH THE MODESTO URBAN AREA GENERAL PLAN - PORTION OF NORTHWEST CORNER OF EARL AND STRIVENS (Planning Commission Initiated)

WHEREAS, the Modesto City Planning Commission held a public hearing on August 20, 1974, in the Council Chambers, City Hall, for the purpose of considering an amendment to Section 13-3-8 of the Zoning Map to rezone from C-1 to R-2 property located at the northwest corner of Earl and Strivens

~~the following described property:~~

and

WHEREAS, the said Planning Commission after hearing evidence both oral and documentary on the proposed amendment, adopted Resolution No. 74-147 recommending to the Council that rezoning of the property described above is required by public necessity, convenience and general welfare;

NOW, THEREFORE, BE IT RESOLVED by the Council of the City of Modesto that a public hearing on the proposed amendment to Section 13-3-8 of the Zoning Map be set for, September 23, 1974 at 7:35 P.M. in the Council Chambers, City Hall, 801 11th Street, Modesto, California, to consider the proposed rezoning as recommended by the Modesto City Planning Commission.

The foregoing resolution was introduced at a regular meeting of the Council of the City of Modesto held on the 26th day of August, 1974, by Councilman Newton, who moved its adoption, which motion being duly seconded by Councilman Simon, was upon roll call carried and the resolution adopted by the following vote:

AYES: Councilmen: Elliott, Kullijian, Mensinger, Newton,
Simon, Mayor Davies

NOES: Councilmen: None

ABSENT: Councilmen: Dunlap

ATTEST:


W. T. CHYNOWETH, City Clerk

MODESTO CITY COUNCIL
RESOLUTION NO. 74-741

A RESOLUTION FINDING THAT THE TENTATIVE MAP OF
CARVER GLEN SUBDIVISION
IS CONSISTENT WITH APPLICABLE GENERAL AND
SPECIFIC PLANS OF THE CITY OF MODESTO.

WHEREAS, the Planning Commission of the City of Modesto has by
Resolution No. 74-141, adopted August 20, 1974, approved the
tentative map of Carver Glen Subdivision, and

WHEREAS, the approval by the Planning Commission of the tentative
map of Carver Glen Subdivision was conditioned
upon a finding by this Council that said proposed subdivision, together with the pro-
visions for the subdivision's design and improvement, is consistent with applicable
general and specific plans of the City of Modesto.

NOW, THEREFORE, BE IT RESOLVED by the Council of the City of
Modesto that it hereby finds and determines that the proposed _____
Carver Glen Subdivision, together with the provisions
for its design and improvement, is consistent with applicable general and specific
plans of the City of Modesto.

The foregoing resolution was introduced at a regular meeting of the
Council of the City of Modesto held on the 26th day of August, 1974,
by Councilman Newton, who moved its adoption, which motion being duly
seconded by Councilman Simon, was upon roll call carried and the
resolution adopted by the following vote:

AYES: Councilmen: Elliott, Kullijian, Mensinger, Newton, Simon,
Mayor Davies

NOES: Councilmen: None

ABSENT: Councilmen: Dunlap

ATTEST: W. T. Chynoweth
W. T. CHYNOWETH, City Clerk

(SEAL)

APPROVED AS TO FORM:

B. Elwyn L. Johnson
ELWYN L. JOHNSON, City Attorney

MODESTO CITY COUNCIL
RESOLUTION NO. 74-742

A RESOLUTION FINDING THAT THE TENTATIVE MAP OF
WOODGLEN PARK NO. 1 AND 2 SUBDIVISION
IS CONSISTENT WITH APPLICABLE GENERAL AND
SPECIFIC PLANS OF THE CITY OF MODESTO.

WHEREAS, the Planning Commission of the City of Modesto has by
Resolution No. 74-150, adopted August 20, 1974, approved the
tentative map of Woodglen Park No. 1 and 2 Subdivision, and

WHEREAS, the approval by the Planning Commission of the tentative
map of Woodglen Park No. 1 and 2 Subdivision was conditioned
upon a finding by this Council that said proposed subdivision, together with the pro-
visions for the subdivision's design and improvement, is consistent with applicable
general and specific plans of the City of Modesto.

NOW, THEREFORE, BE IT RESOLVED by the Council of the City of
Modesto that it hereby finds and determines that the proposed _____
Woodglen Park No. 1 and 2 Subdivision, together with the provisions
for its design and improvement, is consistent with applicable general and specific
plans of the City of Modesto.

The foregoing resolution was introduced at a regular meeting of the
Council of the City of Modesto held on the 26th day of August, 1974,
by Councilman Newton, who moved its adoption, which motion being duly
seconded by Councilman Simon, was upon roll call carried and the
resolution adopted by the following vote:

AYES: Councilmen: Elliott, Kullijian, Mensinger, Newton,
Simon, Mayor Davies

NOES: Councilmen: None

ABSENT: Councilmen: Dunlap

ATTEST: W. T. Chynoweth
W. T. CHYNOWETH, City Clerk

(SEAL)

APPROVED AS TO FORM:

By Elwyn L. Johnson
ELWYN L. JOHNSON, City Attorney

MODESTO CITY COUNCIL
RESOLUTION NO. 74-743

A RESOLUTION SETTING TIME AND PLACE FOR HEARING THE PLANNING COMMISSION'S RECOMMENDATION TO AMEND SECTION 10-2.301 OF TITLE X OF THE MUNICIPAL CODE (Names of Residential Zones)

BE IT HEREBY RESOLVED by the Council of the City of Modesto that September 16, 1974 , at 4:00 P.M. in the Council Chambers, City Hall, 801 Eleventh Street, Modesto, California is hereby set as the time and place for consideration of the Planning Commission's recommendation to amend Section 10-2.301 of the zoning ordinance in order that the names of the residential zones in Section 10-2.301 will be in conformance with the residential zone names found in other sections of the zoning ordinance.

The foregoing resolution was introduced at a regular meeting of the Council of the City of Modesto held on the 26th day of August , 1974 , by Councilman Newton , who moved its adoption, which motion being duly seconded by Councilman Simon , was upon roll call carried and the resolution adopted by the following vote:

AYES: Councilmen: Elliott, Kullijian, Mensinger, Newton, Simon, Mayor Davies
NOES: Councilmen: None
ABSENT: Councilmen: Dunlap

ATTEST:


W. T. CHYNOWETH, City Clerk

MODESTO CITY COUNCIL
RESOLUTION NO. 74- 744

A RESOLUTION CHANGING THE NAME OF THAT PORTION OF BRIGGSMORE AVENUE BETWEEN COLLEGE AVENUE AND ARDMOR AVENUE IN THE CITY OF MODESTO TO ARDMOR AVENUE.

WHEREAS, by Resolution No. 70-601 adopted by the City Council on June 22, 1970, the Council changed the name of Northern Boulevard, which existed between Prescott Road and the east City limits, to Briggsmore Avenue in order that a single name would be applicable to an expressway which would be composed primarily of one-way couplets upon full development, and

WHEREAS, after further design studies it has been determined that two segments of the former Northern Boulevard right-of-way will not be used as part of the expressway system and that it is desirable to change the name of both said street segments, and

WHEREAS, the Planning Commission recommends that the portion of Briggsmore Avenue between College Avenue and Ardmor Avenue in the City of Modesto be changed to Ardmor Avenue, and

WHEREAS, the proposed street name change has been referred to all City departments and the Stanislaus County Planning Department and no objections have been received, and

WHEREAS, the Planning Commission at its meeting on August 20, 1974, adopted Resolution No. 74-144 recommending to the City Council that the portion of Briggsmore Avenue, which was formerly Northern Boulevard, between College Avenue and Ardmor Avenue be changed to Ardmor Avenue,

NOW, THEREFORE, BE IT RESOLVED by the Council of the City of Modesto as follows:

1. That the portion of Briggsmore Avenue, which was formerly Northern Boulevard, between College Avenue and Ardmore Avenue in the City of Modesto be changed to Ardmor Avenue.
2. That the Director of Parking and Traffic be directed to erect street name signs accordingly.
3. That the City Clerk be directed to record a certified copy of this resolution with the Recorder of Stanislaus County and transmit a copy of this resolution to the Board of Supervisors, the County Clerk, and the County Surveyor of Stanislaus County.

The foregoing resolution was introduced at a regular meeting of the Council of the City of Modesto held on the 26th day of August, 1974, by Councilman Newton, who moved its adoption, which motion being duly seconded by Councilman Simon, was upon roll call carried and the resolution adopted by the following vote:

AYES: Councilmen: Elliott, Kullijian, Mensinger, Newton, Simon, Mayor Davies

NOES: Councilmen: None

ABSENT: Councilmen: Dunlap

ATTEST: W. T. Chynoweth
W. T. CHYNOWETH, City Clerk

(SEAL)

APPROVED AS TO FORM:

By Elwyn L. Johnson
ELWYN L. JOHNSON, City Attorney

MODESTO CITY COUNCIL
RESOLUTION NO. 74-745

A RESOLUTION CHANGING THE NAME OF THAT PORTION OF BRIGGSMORE AVENUE WHICH EXTENDS WESTERLY FROM MC HENRY AVENUE ADJACENT TO THE SOUTH SIDE OF M.I.D. LATERAL NO. 3 FOR APPROXIMATELY 300 FEET IN THE CITY OF MODESTO TO BURCHELL COURT.

WHEREAS, by Resolution No. 70-601 adopted by the City Council on June 22, 1970, the Council changed the name of Northern Boulevard, which existed between Prescott Road and the east City limits, to Briggsmore Avenue in order that a single name would be applicable to an expressway which would be composed primarily of one-way couplets upon full development, and

WHEREAS, after further design studies it has been determined that two segments of the former Northern Boulevard right-of-way will not be used as part of the expressway system and that it is desirable to change the name of both said street segments, and

WHEREAS, the Planning Commission recommends that the portion of Briggsmore Avenue which extends westerly from McHenry Avenue adjacent to the south side of M.I.D. Lateral No. 3 for approximately 300 feet in the City of Modesto be changed to Burchell Court, and

WHEREAS, the proposed street name change has been referred to all City departments and the Stanislaus County Planning Department and no objections have been received, and

WHEREAS, the Planning Commission at its meeting on August 20, 1974, adopted Resolution No. 74-144 recommending to the City Council that the portion of Briggsmore Avenue, which was formerly Northern Boulevard, which extends westerly from McHenry Avenue adjacent to the south side of M.I.D. Lateral No. 3 for approximately 300 feet be changed to Burchell Court,

NOW, THEREFORE, BE IT RESOLVED by the Council of the City of Modesto as follows:

1. That the portion of Briggsmore Avenue, which was formerly Northern Boulevard, which extends westerly from McHenry Avenue adjacent to the south side of M.I.D. Lateral No. 3 for approximately 300 feet in the City of Modesto be changed to Burchell Court.

2. That the Director of Parking and Traffic be directed to erect street name signs accordingly.

3. That the City Clerk be directed to record a certified copy of this resolution with the Recorder of Stanislaus County and transmit a copy of this resolution to the Board of Supervisors, the County Clerk, and the County Surveyor of Stanislaus County.


The foregoing resolution was introduced at a regular meeting of the Council of the City of Modesto held on the 26th day of August, 1974, by Councilman Newton, who moved its adoption, which motion being duly seconded by Councilman Simon, was upon roll call carried and the resolution adopted by the following vote:

AYES: Councilmen: Elliott, Kullijian, Mensinger, Newton, Simon, Mayor Davies

NOES: Councilmen: None

ABSENT: Councilmen: Dunlap

ATTEST


W. T. CHYNOWETH, City Clerk

(SEAL)

APPROVED AS TO FORM:

By


ELWYN L. JOHNSON, City Attorney

MODESTO CITY COUNCIL
RESOLUTION NO. 74- 746

A RESOLUTION NAMING THE SHORT STREET WHICH CONNECTS MORTON BOULEVARD WITH LA LOMA, APPROXIMATELY 250 FEET WEST OF DRY CREEK IN THE CITY OF MODESTO, MORTON WAY.

WHEREAS, the Police Department of the City of Modesto has requested that for record and report purposes a street name be adopted for the short street which connects Morton Boulevard with La Loma, approximately 250 feet west of Dry Creek in the City of Modesto, and

WHEREAS, at its meeting of August 20, 1974, the Planning Commission of the City of Modesto, by Resolution No. 74-144, recommends that the short street which connects Morton Boulevard and La Loma, approximately 250 feet west of Dry Creek, be named Morton Way, and

WHEREAS, it is desirable that said street be officially named for mapping, record and street address purposes, and

WHEREAS, the proposed street name has been referred to the Stanislaus County Planning Department and all departments of the City of Modesto, and no objections have been received,

NOW, THEREFORE, BE IT RESOLVED by the Council of the City of Modesto as follows:

1. That the short street which connects Morton Boulevard and La Loma, approximately 250 feet west of Dry Creek in the City of Modesto be named Morton Way.
2. That the Director of Parking and Traffic be directed to erect street name signs accordingly.
3. That the City Clerk be directed to record a certified copy of this resolution with the Recorder of Stanislaus County and transmit a copy of this resolution to the Board of Supervisors, the County Clerk, and the County Surveyor of Stanislaus County.

The foregoing resolution was introduced at a regular meeting of the Council of the City of Modesto held on the 26th day of August, 1974, by Councilman Newton, who moved its adoption, which motion being duly seconded by Councilman Simon, was upon roll call carried and the resolution adopted by the following vote:

AYES: Councilmen Elliott, Kullijian, Mensinger, Newton, Simon, Mayor Davies

NOES: Councilmen: None

ABSENT: Councilmen: Dunlap

(SEAL)

ATTEST:


W. T. CHYNOWETH, City Clerk

APPROVED AS TO FORM:


ELWYN L. JOHNSON, City Attorney

MODESTO CITY COUNCIL
RESOLUTION NO. 74-747

A RESOLUTION APPROVING REQUEST OF THE DAISY TREE, 1016 G STREET, FOR PERMISSION TO USE PORTION OF SIDEWALK AREA FOR THE DISPLAY OF MERCHANDISE ON SUNDAY, SEPTEMBER 8, 1974

BE IT RESOLVED by the Council of the City of Modesto that the request of the Daisy Tree, 1016 G Street, to use a portion of the sidewalk area for display of merchandise on Sunday, September 8, 1974, between the hours of 8:00 a.m. and 6:00 p.m. is hereby approved.

The foregoing resolution was introduced at a regular meeting of the Council of the City of Modesto held on the 3rd day of September, 1974, by Councilman Dunlap , who moved its adoption, which motion being duly seconded by Councilman Newton , was upon roll call carried and the resolution adopted by the following vote:

AYES: Councilmen: Dunlap, Elliott, Mensinger, Newton, Simon,
Mayor Davies

NOES: Councilmen: None

ABSENT: Councilmen: Kullijian

ATTEST:



W. T. CHYNOWETH, City Clerk

MODESTO CITY COUNCIL
RESOLUTION NO. 74-748

A RESOLUTION APPROVING PLANS AND SPECIFICATIONS AND AUTHORIZING CALL FOR BIDS FOR CONSTRUCTION OF TRAFFIC SIGNALS AT G STREET AND 12TH STREET

BE IT HEREBY RESOLVED by the Council of the City of Modesto as follows:

SECTION 1. The plans and specifications for construction of traffic signals at G Street and 12th Street copies of which are on file, are hereby accepted and approved.


SECTION 2. The City Clerk is hereby authorized to call for public competitive sealed bids for the above named project, to be opened in the office of the City Clerk, 801 11th Street, in the City of Modesto, on October 1, 1974 at 2:00 P.M. and the City Clerk is hereby directed to give notice inviting such sealed bids in the time, form, and manner provided by law.

SECTION 3. After the bids are opened, they shall be tabulated and analyzed and a report submitted to the Council at its next regular meeting.

The foregoing resolution was introduced at a regular meeting of the Council of the City of Modesto held on the 3rd day of September, 1974, by Councilman Dunlap, who moved its adoption, which motion being duly seconded by Councilman Newton, was upon roll call carried and the resolution adopted by the following vote:

AYES: Councilmen: Dunlap, Elliott, Mensinger, Newton, Simon, Mayor Davies
NOES: Councilmen: None
ABSENT: Councilmen: Kullijian

ATTEST:


W. T. CHYNOWETH, City Clerk

MODESTO CITY COUNCIL
RESOLUTION NO. 74-749

A RESOLUTION APPROVING PLANS AND SPECIFICATIONS AND AUTHORIZING CALL
FOR BIDS FOR CONSTRUCTION OF WATERLINES IN CARVER VILLAGE

BE IT HEREBY RESOLVED by the Council of the City of Modesto as follows:

SECTION 1. The plans and specifications for/waterlines in Carver Village construction of Carver Village copies of which are on file, are hereby accepted and approved.

SECTION 2. The City Clerk is hereby authorized to call for public competitive sealed bids for the above named project, to be opened in the office of the City Clerk, 801 11th Street, in the City of Modesto, on September 17, 1974 at 10:00 A.M. and the City Clerk is hereby directed to give notice inviting such sealed bids in the time, form, and manner provided by law.

SECTION 3. After the bids are opened, they shall be tabulated and analyzed and a report submitted to the Council at its next regular meeting.

The foregoing resolution was introduced at a regular meeting of the Council of the City of Modesto held on the 3rd day of September, 1974, by Councilman Dunlap, who moved its adoption, which motion being duly seconded by Councilman Newton, was upon roll call carried and the resolution adopted by the following vote:

AYES: Councilmen: Dunlap, Elliott, Mensinger, Newton, Simon, Mayor Davies
NOES: Councilmen: None
ABSENT: Councilmen: Kullijian

ATTEST:


W. T. CHYNOWETH, City Clerk

MODESTO CITY COUNCIL
RESOLUTION NO. 74-750

A RESOLUTION ACCEPTING THE CONSTRUCTION OF CURB AND GUTTER ON NEECE DRIVE (Morrow & Waggoner, Inc.)

WHEREAS, a report has been filed by the Director of Public Works that the construction of curb and gutter on Neece Drive has been completed by Morrow & Waggoner, Inc.

in accordance with the contract agreement dated July 15, 1974.


NOW, THEREFORE, BE IT RESOLVED that the construction of curb and gutter on Neece Drive be accepted from said contractor, Morrow & Waggoner, Inc.

that notice of completion be filed with the Recorder of Stanislaus County and that payment of amounts due in the amount of \$5,039.04 as provided in the contract, be authorized.

The foregoing resolution was introduced at a regular meeting of the Council of the City of Modesto held on the 3rd day of September, 1974, by Councilman Dunlap, who moved its adoption, which motion being duly seconded by Councilman Newton, was upon roll call carried and the resolution adopted by the following vote:

AYES: Councilmen: Dunlap, Elliott, Mensinger, Newton, Simon, Mayor Davies
NOES: Councilmen: None
ABSENT: Councilmen: Kullijian

ATTEST:



W. T. CHYNOWETH, City Clerk

MODESTO CITY COUNCIL
RESOLUTION NO. 74-751

A RESOLUTION ACCEPTING THE BID OF JOE MARTIN FOR CONSTRUCTION OF WATER-
LINES IN McHENRY ESTATES NO. 4 AND NORTH HAMPTON PARK NO. 2

WHEREAS, Resoluticn No 74-666 , adopted by the Council of the
City of Modesto on August 12, 1974 , approved the plans and speci-
fications for the construction of waterlines in McHenry Estates No. 4
and North Hampton Park No. 2

and authorized the calling for bids, and

WHEREAS, the bids recieved for the construction of waterlines in
McHenry Estates No. 4 and North Hampton Park No. 2
were opened at 10:20 A.M. on August 27, 1974 and later tabulated
by the Director of Public Works for the consideration of the Council,
and

WHEREAS, the Director of Public Works has recommended that
the bid of Joe Martin in the amount of \$39,025.25

be accepted as the lowest responsible bid.

NOW, THEREFORE, BE IT RESOLVED by the Council of the City of Modesto
that the bid of Joe Martin in the amount of \$39,025.25

be accepted and the execution of a contract for the completion of the
project by the City's designated officials be authorized.

The foregoing resolution was introduced at a regular meeting of
the Council of the City of Modesto held on the 3rd day of September,
1974, by Councilman Dunlap , who moved its adoption, which motion
being duly seconded by Councilman Newton , was upon roll call
carried and the rescluticn adopted by the following vote:

AYES: Councilmen: Dunlap, Elliott, Mensinger, Newton, Simon,
Mayor Davies

NOES: Councilmen: None

ABSENT: Councilmen: Kullijian

ATTEST:


W. T. CHYNOWETH, City Clerk

MODESTO CITY COUNCIL
RESOLUTION NO. 74-752

A RESOLUTION ACCEPTING THE BID OF MATTESON CONSTRUCTION CO. FOR SUZUKI WALL REMOVAL AND REPLACEMENT - NEEDHAM STREET

WHEREAS, Resolution No 74-665 , adopted by the Council of the City of Modesto on August 12, 1974 , approved the plans and specifications for the Suzuki wall removal and replacement - Needham Street and authorized the calling for bids, and

WHEREAS, the bids recieved for the Suzuki wall removal and replacement - Needham Street were opened at 10:15 A.M. on August 27, 1974 and later tabulated by the Director of Public Works for the ccnsideration of the Council, and

WHEREAS, the Director of Public Works has recommended that the bid of Matteson Construction Co. in the amount of \$11,177.00 be accepted as the lowest responsible bid.

NOW, THEREFORE, BE IT RESOLVED by the Council of the City of Modesto that the bid of Matteson Construction Co. in the amount of \$11,177.00 be accepted and the executiön of a contract for the completion of the project by the City's designated officials be authorized.

The foregoing resolution was introduced at a regular meeting of the Council of the City of Modesto held on the 3rd day of September, 1974, by Councilman Dunlap , who moved its adoption, which motion being duly seconded by Councilman Newton , was upon roll call carried and the resclution adopted by the following vote:

AYES: Councilmen: Dunlap, Elliott, Mensinger, Newton, Simon, Mayor Davies
NOES: Councilmen: None
ABSENT: Councilmen: Kullijian

ATTEST:


W. T. CHYNOWETH, City Clerk

MODESTO CITY COUNCIL
RESOLUTION NO. 74-753

A RESOLUTION ACCEPTING THE CONSTRUCTION OF CATCH BASINS AT VARIOUS LOCATIONS (Lee Cain Cement Contractor)

WHEREAS, a report has been filed by the Director of Public Works that the construction of Catch Basins at Various Locations has been completed by Lee A. Cain

in accordance with the contract agreement dated June 17, 1974.

NOW, THEREFORE, BE IT RESOLVED that the construction of Catch Basins at Various Locations be accepted from said contractor, Lee A Cain

that notice of completion be filed with the Recorder of Stanislaus County and that payment of amounts due in the amount of \$11,800.00 as provided in the contract, be authorized.

The foregoing resolution was introduced at a regular meeting of the Council of the City of Modesto held on the 3rd day of September , 1974, by Councilman Dunlap , who moved its adoption, which motion being duly seconded by Councilman Newton , was upon roll call carried and the resolution adopted by the following vote:

AYES: Councilmen: Dunlap, Elliott, Mensinger, Newton, Simon, Mayor Davies
NOES: Councilmen: None
ABSENT: Councilmen: Kullijian

ATTEST:



W. T. CHYNOWETH, City Clerk

MODESTO CITY COUNCIL
RESOLUTION NO. 74-754

A RESOLUTION ACCEPTING THE CONSTRUCTION OF WATERLINES IN HINTZE AVE.
(Robco Construction Co.)

WHEREAS, a report has been filed by the Director of Public Works that the construction of waterlines in Hintze Ave.

has been completed by Robco Construction Co.

in accordance with the contract agreement dated June 24, 1974.

NOW, THEREFORE, BE IT RESOLVED that the construction of waterlines in Hintze Ave.

be accepted from said contractor, Robco Construction Co.

that notice of completion be filed with the Recorder of Stanislaus County and that payment of amounts due in the amount of \$26,555.20 as provided in the contract, be authorized.

The foregoing resolution was introduced at a regular meeting of the Council of the City of Modesto held on the 3rd day of September, 1974, by Councilman Dunlap, who moved its adoption, which motion being duly seconded by Councilman Newton, was upon roll call carried and the resolution adopted by the following vote:

AYES: Councilmen: Dunlap, Elliott, Mensinger, Newton, Simon, Mayor Davies

NOES: Councilmen: None

ABSENT: Councilmen: Kullijian

ATTEST:



W. T. CHYNOWETH, City Clerk

MODESTO CITY COUNCIL
RESOLUTION NO. 74-755

A RESOLUTION APPROVING PLANS AND SPECIFICATIONS AND AUTHORIZING CALL
FOR BIDS FOR CONSTRUCTION OF SUBTRUNK SEWER IN CARVER ROAD

BE IT HEREBY RESOLVED by the Council of the City of Modesto as follows:

SECTION 1. The plans and specifications for construction of subtrunk sewer in Carver Road copies of which are on file, are hereby accepted and approved.


SECTION 2. The City Clerk is hereby authorized to call for public competitive sealed bids for the above named project, to be opened in the office of the City Clerk, 801 11th Street, in the City of Modesto, on September 17, 1974 at 10:10 A.M. and the City Clerk is hereby directed to give notice inviting such sealed bids in the time, form, and manner provided by law.

SECTION 3. After the bids are opened, they shall be tabulated and analyzed and a report submitted to the Council at its next regular meeting.

The foregoing resolution was introduced at a regular meeting of the Council of the City of Modesto held on the 3rd day of September, 1974, by Councilman Mensinger, who moved its adoption, which motion being duly seconded by Councilman Simon, was upon roll call carried and the resolution adopted by the following vote:

AYES:	Councilmen:	Dunlap, Elliott, Mensinger, Newton, Simon, Mayor Davies
NOES:	Councilmen:	None
ABSENT:	Councilmen:	Kullijian

ATTEST:


W. T. CHYNOWETH, City Clerk

MODESTO CITY COUNCIL
RESOLUTION NO. 74-756

A RESOLUTION AUTHORIZING CITY MANAGER TO SIGN REVOCABLE PERMIT ISSUED BY PUBLIC UTILITIES COMMISSION OF THE CITY AND COUNTY OF SAN FRANCISCO TO PERMIT BORING UNDER HETCH HETCHY WATER LINES

BE IT RESOLVED by the Council of the City of Modesto, State of California, that Garth Lipsky, City Manager, is hereby authorized to sign a revocable permit issued by the Public Utilities Commission of the City and County of San Francisco to permit boring under Hetch Hetchy water lines - Hetch Hetchy Parcel No. 669, Stanislaus County at Carver Road, as shown in red, City of Modesto drawing dated April 10, 1974, and on Hetch Hetchy Water and Power Drawing No. C-3497, both attached to said revocable permit.

The foregoing resolution was introduced at a regular meeting of the Council of the City of Modesto held on the 3rd day of September, 1974, by Councilman Mensinger, who moved its adoption, which motion being duly seconded by Councilman Simon, was upon roll call carried and the resolution adopted by the following vote:

AYES: Councilmen: Dunlap, Elliott, Mensinger, Simon, Newton,
Mayor Davies

NOES: Councilmen: None

ABSENT: Councilmen: Kullijian

ATTEST:


W. T. CHYNOWETH, City Clerk

MODESTO CITY COUNCIL
RESOLUTION NO. 74-757

A RESOLUTION ACCEPTING THE CONSTRUCTION OF PAINTING OF ELEVATED WATER
TANK NO. 2 (C. C. Knight)

WHEREAS, a report has been filed by the Director of Public
Works that the construction of painting of elevated
water tank No. 2
has been completed by C. C. Knight

in accordance with the contract agreement dated July 24, 1974.

NOW, THEREFORE, BE IT RESOLVED that the construction of painting
of elevated water tank No. 2
be accepted from said contractor, C. C. Knight

that notice of completion be filed with the Recorder of Stan-
is laus County and that payment of amounts due in the amount
of \$8,485.00 as provided in the contract, be authorized.

The foregoing resolution was introduced at a regular meet-
ing of the Council of the City of Modesto held on the 3rd day
of September , 1974, by Councilman Dunlap , who moved
its adoption, which motion being duly seconded by Councilman
Newton , was upon roll call carried and the resolution
adopted by the following vote:

AYES: Councilmen: Dunlap, Elliott, Mensinger, Newton, Simon,
Mayor Davies
NOES: Councilmen: None
ABSENT: Councilmen: Kullijian

ATTEST:



W. T. CHYNOWETH, City Clerk

MODESTO CITY COUNCIL
RESOLUTION NO. 74-758

A RESOLUTION APPROVING APPROPRIATION TRANSFER OF \$179,000 TO PROVIDE ADDITIONAL FUNDS NEEDED FOR THE NEEDHAM, HACKBERRY TO NELLIE AND PRESCOTT-CARPENTER OVERPASS PROJECTS

BE IT RESOLVED by the Council of the City of Modesto that the following appropriation transfer(s) are approved:

LOCAL TRANSPORTATION FUND (205)

FROM: Rose, Briggsmore to Floyd (6733-205)	\$179,000
TO: Needham, Hackberry to Nellie (6700-205)	168,000
Prescott-Carpenter Overpass (6735-205)	11,000

(To provide additional funds needed for the Needham, Hackberry to Nellie and Prescott-Carpenter Overpass projects. Refer to memo from Director of Public Works to City Manager dated August 28, 1974)

The foregoing resolution was introduced at a regular meeting of the Council of the City of Modesto held on the 3rd day of September , 1974, by Councilman Dunlap , who moved its adoption, which motion being duly seconded by Councilman Newton , was upon roll call carried and the resolution adopted by the following vote:

AYES: Councilmen: Dunlap, Elliott, Mensinger, Newton, Simon, Mayor Davies

NOES: Councilmen: None

ABSENT: Councilmen: Kullijian

ATTEST:


W. T. CHYNOWETH, City Clerk

MODESTO CITY COUNCIL
RESOLUTION NO. 74-759

A RESOLUTION APPROVING APPROPRIATION TRANSFER OF \$26,000 TO PROVIDE ADDITIONAL FUNDS NEEDED FOR THE COFFEE, BRIGHTON TO BRIGGSMORE PROJECT

BE IT RESOLVED by the Council of the City of Modesto that the following appropriation transfer(s) are approved:

SPECIAL GAS TAX STREET IMPROVEMENT FUND (207)

FROM: Standiford, Lat. 7 to Dale (6751-207)	\$26,000
TO: Coffee, Brighton to Briggsmore (6725-207)	\$26,000

(To provide additional funds needed for the Coffee, Brighton to Briggsmore project. Refer to memo from Director of Public Works to City Manager dated August 28, 1974)

The foregoing resolution was introduced at a regular meeting of the Council of the City of Modesto held on the 3rd day of September, 1974, by Councilman Dunlap, who moved its adoption, which motion being duly seconded by Councilman Newton, was upon roll call carried and the resolution adopted by the following vote:

AYES: Councilmen: Dunlap, Elliott, Mensinger, Newton, Simon, Mayor Davies

NOES: Councilmen: None

ABSENT: Councilmen: Kullijian

ATTEST:


W. T. CHYNOWETH, City Clerk

MODESTO CITY COUNCIL
RESOLUTION NO. 74-760

A RESOLUTION ACCEPTING THE BID OF GEORGE REED, INC. FOR THE IMPROVEMENT OF NEEDHAM STREET FROM HACKBERRY AVENUE TO NELLIE AVENUE

WHEREAS, Resoluticn No. 74-630 , adopted by the Council of the City of Modesto on August 5, 1974 , approved the plans and specifications for the Improvement of Needham Street from Hackberry Avenue to Nellie Avenue and authorized the calling for bids, and

WHEREAS, the bids recieved for the Improvement of Needham Street from Hackberry Avenue to Nellie Avenue were opened at 10:00 A.M. on August 27, 1974 and later tabulated by the Director of Public Works for the ccnsideration of the Council, and

WHEREAS, the Director of Public Works has recommended that the bid of George Reed, Inc. in the amount of \$222,283.95 be accepted as the lowest responsible bid.

NOW, THEREFORE, BE IT RESOLVED by the Council of the City of Modesto that the bid of George Reed, Inc. in the amount of \$222,283.95 be accepted and the execution of a contract for the completion of the project by the City's designated officials be authorized.

The foregoing resolution was introduced at a regular meeting of the Council of the City of Modesto held on the 3rd day of September, 1974, by Councilman Dunlap , who moved its adoption, which motion being duly seconded by Councilman Newton , was upon roll call carried and the rescluticn adopted by the following vote:

AYES: Councilmen: Dunlap, Elliott, Mensinger, Newton, Simon, Mayor Davies
NOES: Councilmen: None
ABSENT: Councilmen: Kullijian

ATTEST:


W. T. CHYNOWETH, City Clerk

MODESTO CITY COUNCIL
RESOLUTION NO. 74-761

A RESOLUTION ACCEPTING THE BID OF HEIL EQUIPMENT COMPANY TO FURNISH
ONE (1) NEW REFUSE PACKER TRUCK

WHEREAS, Resolution No. 74-628 , adopted by the Council of the
City of Modesto on August 5, 1974 , approved the plans and speci-
fications for the furnishing of one (1) new refuse packer truck

and authorized the calling for bids, and

WHEREAS, the bids recieved for the furnishing of one(1) new
refuse packer truck
were opened at 2:15 P.M. on August 20, 1974 and later tabulated
by the Director of Finance for the consideration of the Council,
and

WHEREAS, the Director of Finance has recommended that
the bid of Heil Equipment Company at an estimated cost of \$13,757
be accepted as the lowest responsible bid.

NOW, THEREFORE, BE IT RESOLVED by the Council of the City of Modesto
that the bid of Heil Equipment Company at an estimated cost of \$13,757
be accepted and the execution of a contract for the completion of the
project by the City's designated officials be authorized.

The foregoing resolution was introduced at a regular meeting of
the Council of the City of Modesto held on the 3rd day of September,
1974 , by Councilman Dunlap , who moved its adoption, which motion
being duly seconded by Councilman Newton , was upon roll call
carried and the resolution adopted by the following vote:

AYES: Councilmen: Dunlap, Elliott, Mensinger, Newton, Simon,
Mayor Davies

NOES: Councilmen: None

ABSENT: Councilmen: Kullijian

ATTEST:


W, T. CHYNOWETH, City Clerk

MODESTO CITY COUNCIL
RESOLUTION NO. 74-762

A RESOLUTION CERTIFYING REVIEW OF ENVIRONMENTAL ASSESSMENT AND DIRECTING THE DIRECTOR OF PLANNING TO FILE A NOTICE OF DETERMINATION OF THE ENVIRONMENTAL IMPACT RELATING TO AN AMENDMENT TO SECTION MAPS 32-3-9 AND 33-3-9 OF THE ZONING MAP OF THE CITY OF MODESTO, RECLASSIFYING CERTAIN PROPERTY LOCATED THEREON. (PLANNING COMMISSION INITIATED - SOUTHEAST MORTON AND 9TH STREET)

WHEREAS, on September 3, 1974, the City Council introduced Ordinance No. _____

giving approval to a project relating to an amendment to Section Maps 32-3-9 and 33-3-9 of the Zoning Map to reclassify certain property from Light Industrial Zone, M-1, to Low Density Residential Zone, R-1, and

WHEREAS, the City Council certifies that at said Council meeting it reviewed and considered the findings of the City of Modesto Environmental Assessment Committee which resulted in a negative declaration in regard to the environmental impact of the subject project,

NOW, THEREFORE, BE IT RESOLVED by the Council of the City of Modesto that the Director of Planning of the City of Modesto is hereby directed to file or cause to be filed with the Stanislaus County Clerk a Notice of Determination in regard to the environmental impact of the subject project relating to an amendment to Section Maps 32-3-9 and 33-3-9 of the Zoning Map of the City of Modesto reclassifying certain property located thereon.

The foregoing resolution was introduced at a regular meeting of the Council of the City of Modesto held on the 3rd day of September, 1974, by Councilman Simon, who moved its adoption, which motion being duly seconded by Councilman Dunlap, was upon roll call carried and the resolution adopted by the following vote:

AYES: Councilmen: Dunlap, Elliott, Mensinger, Newton, Simon, Mayor Davies

NOES: Councilmen: None

ABSENT: Councilmen: Kullijian

(SEAL)

ATTEST:

W. T. Chynoweth
W. T. CHYNOWETH, City Clerk

APPROVED AS TO FORM:

By J. David Fitzsimons
J. DAVID FITZSIMONS, Assistant City Attorney
CA Form, (Negative Declaration)

MODESTO CITY COUNCIL
RESOLUTION NO. 74-763

A RESOLUTION REJECTING REQUEST OF ARTHUR C. BASSARD FOR FINANCIAL REIMBURSEMENT FOR MOVING OF BUILDING AT 35 H STREET, AND GRANTING REVOCABLE ENCROACHMENT PERMIT TO PERMIT ENCROACHMENT OF THE HOUSE INTO THE H STREET RIGHT OF WAY.

WHEREAS, Arthur C. Bassard, has requested financial reimbursement by the City of Modesto for moving of a building at 35 H Street from the public right of way; and

WHEREAS, the Director of Public Works in a memorandum dated August 5, 1974, has recommended that an encroachment permit be granted to Mr. Bassard to permit the front of the house to encroach into the H Street right of way 1' 7" at the westerly corner, and 8" at the easterly corner, subject to certain conditions.

NOW, THEREFORE, BE IT RESOLVED by the Council of the City of Modesto as follows:

1. The request of Arthur C. Bassard for financial reimbursement for moving of building is hereby denied.
2. The house owned by permittee at 35 H Street may continue to encroach into the public right of way for the remainder of its useful life, except that the City Council reserves the right to revoke this permit at an earlier date.
3. Permittee shall be allowed to install a fence connecting the corner of the commercial building occupied by the permittee and the building located at 35 H Street.
4. Permittee, his successors and assigns, during the term of this permit, shall indemnify and hold the City harmless from any and all damages, costs and charges of any kind or character arising out of or relating thereto or in any way connected with the exercise of the rights granted by this permit.
5. The City Clerk shall furnish permittee with a copy of this permit. Permittee shall have thirty (30) days from and after the adoption of this permit within which to file written acceptance of this permit and no right shall be conferred hereby until said acceptance is filed. If written acceptance has not been filed within thirty (30) days, this permit shall be null and void.

The foregoing resolution was introduced at a regular meeting of the Council of the City of Modesto held on the 3rd day of September, 1974, by Councilman Elliott, who moved its adoption, which motion being duly seconded by Councilman Dunlap, was upon roll call carried and the resolution adopted by the following vote:

AYES: Councilmen: Dunlap, Elliott, Mensinger, Newton, Simon,
Mayor Davies

NOES: Councilmen: None

ABSENT: Councilmen: Kullijian

ATTEST:



W. T. CHYNOWETH, City Clerk

MODESTO CITY COUNCIL
RESOLUTION NO. 74-764

A RESOLUTION DECLARING THAT A MAJORITY PROTEST HAS NOT BEEN MADE AGAINST THE IMPROVEMENT OF THE LEG OF THE ALLEY RUNNING NORTH AND SOUTH FROM LANE TO WALDEN IN BLOCK 210 (JAMES, BURNEY, LANE AND WALDEN STREETS)

WHEREAS, an informal hearing was held by the Council of the City of Modesto on August 26, 1974 at 7:30 P.M. to consider the ordering of improvements of the alley in Block 210 (James, Burney, Lane, and Walden Streets); and

WHEREAS, the hearing was continued to September 3, 1974 for further consideration.

NOW, THEREFORE, BE IT RESOLVED by the Council of the City of Modesto that it hereby declares that a majority protest has not been made against the improvement of the leg of the alley running north and south from Lane to Walden, in Block 210, and hereby declares its intention to proceed with the improvement of that portion of said alley.

The foregoing resolution was introduced at a regular meeting of the Council of the City of Modesto held on the 3rd day of September, 1974, by Councilman Simon, who moved its adoption, which motion being duly seconded by Councilman Elliott, was upon roll call carried and the resolution adopted by the following vote:

AYES: Councilmen: Dunlap, Elliott, Mensinger, Newton, Simon,
Mayor Davies
NOES: Councilmen: None
ABSENT: Councilmen: Kullijian

ATTEST:


W. T. CHYNOWETH, City Clerk

MODESTO CITY COUNCIL
RESOLUTION NO. 74-765

A RESOLUTION ORDERING THE WORK OF CONSTRUCTION OF ALLEYS IN CERTAIN BLOCKS IN THE CITY OF MODESTO (Block No. 210) James St., Lane St., Walden St. (Portion of alley running north and south from Lane to Walden)

WHEREAS, Chapter 27 of Part 3 of Division 7 of Streets and Highways Code of the State of California establishes a procedure pursuant to which the construction of certain improvements may be required, and

WHEREAS, the Superintendent of Streets did, on August 6, 1974, order the construction of alleys in certain blocks in the City of Modesto, giving notice requiring the construction of such improvements; and

WHEREAS, the Superintendent of Streets did set the 26th day of August, 1974, at 7:30 o'clock P.M., in the Council Chambers, as the time and place for a hearing for the purpose of passing upon objections or protests, if any, which may be raised by the property owners or other interested persons relating to the proposed work, and

WHEREAS, the Superintendent of Streets has caused notices to be posted and mailed as required by the Streets and Highways Code; and

WHEREAS, at the time set for hearing the protests and objections to the proposed work, the said Council proceeded to hear the same.

NOW, THEREFORE, BE IT RESOLVED by the Council of the City of Modesto as follows:

SECTION 1. All protests and objections of any kind or nature whatsoever to the proposed work as set forth in the notices which are attached hereto, and incorporated by reference herein, are hereby overruled or denied.

SECTION 2. The Superintendent of Streets is hereby directed to proceed with the project as to the properties described in the attached notices in accordance with the provisions of Chapter 27, Part 3, of Division 7 of the Streets and Highways Code of the State of California.

The foregoing resolution was introduced at a regular meeting of the Council of the City of Modesto held on the 3rd day of September, 1974, by Councilman Simon, who moved its adoption, which motion being duly seconded by Councilman Elliott, was upon roll call carried and the resolution adopted by the following vote:

AYES: Councilmen: Dunlap, Elliott, Mensinger, Newton, Simon, Mayor Davies
NOES: Councilmen: None
ABSENT: Councilmen: Kullijian

ATTEST: W. T. Chynoweth
W. T. CHYNOWETH, City Clerk

NOTICE IS HEREBY GIVEN TO:

NAME: Maxine Tanner and Peter E. Pelucca
 ADDRESS: 319 Los Cedros Way, Modesto, Ca. 95350

Who is the owner of record of property described as follows:

Lots 13 and 14 of Block 210 of the City of Modesto as per map filed December 21, 1942 in Volume 15 of Maps, Page 210, Stanislaus County Records.

(Stanislaus County Assessor's Parcel No. 002-01 107-0713-001)


That a petition signed by over sixty (60%) percent of the property owners in your block, requesting the improvement of the alley abutting your property has been filed with the City Clerk. Pursuant to the requirement of California Streets and Highways Code Section 5876 and 5879, the Superintendent of Streets of the City of Modesto hereby notifies you to construct or cause to be constructed certain improvements, a description of said improvements, the manner of their construction, and the materials to be used, to be as specified below:

50 lineal feet of 2" A. C. resurfacing abutting said property in Block 210 of the City of Modesto, all of said construction to be in accordance with City of Modesto standards.

The City Council will hear and pass upon objections or protests, if any, which may be raised by any property owner or other interested persons to said construction at 7:30 p.m. on the 26th day of August, 1974, in the City Council Chambers, located in the City Hall, 801 Eleventh Street, Modesto, California.

If construction is not commenced within sixty (60) days, or if construction is not diligently and without interruption prosecuted to completion, the Superintendent of Streets shall cause the construction to be done and the cost of the same shall be a lien on the property.

Dated the 25th day of July, 1974.



 Ross Campbell
 Superintendent of Streets
 City of Modesto

NOTICE IS HEREBY GIVEN TO:

NAME: Walter Stringer

ADDRESS: 123 Walden Street, Modesto, Ca. 95354

Who is the owner of record of property described as follows:

The West 43.5 feet of Lots 11 and 12 and the North 15 feet of the West 30 feet of Lot 10 in Block 210 of the City of Modesto as per map filed December 21, 1942 in Volume 15 of Maps, Page 210, Stanislaus County Records.

(Stanislaus County Assessor's Parcel No. 002-01 107-0712-001)


That a petition signed by over sixty (60%) percent of the property owners in your block, requesting the improvement of the alley abutting your property has been filed with the City Clerk. Pursuant to the requirement of California Streets and Highways Code Section 5876 and 5879, the Superintendent of Streets of the City of Modesto hereby notifies you to construct or cause to be constructed certain improvements, a description of said improvements, the manner of their construction, and the materials to be used, to be as specified below:

65 lineal feet of 2" A. C. resurfacing abutting said property in Block 210 of the City of Modesto, all of said construction to be in accordance with City of Modesto standards.

The City Council will hear and pass upon objections or protests, if any, which may be raised by any property owner or other interested persons to said construction at 7:30 p.m. on the 26th day of August, 1974, in the City Council Chambers, located in the City Hall, 801 Eleventh Street, Modesto, California.

If construction is not commenced within sixty (60) days, or if construction is not diligently and without interruption prosecuted to completion, the Superintendent of Streets shall cause the construction to be done and the cost of the same shall be a lien on the property.

Dated the 25th day of July, 1974.



 Ross Campbell
 - Superintendent of Streets
 City of Modesto

NOTICE IS HEREBY GIVEN TO:

NAME: Walter J. and Pearl M. Tweedy
 ADDRESS: 203 James Street, Modesto, Ca. 95354

Who is the owner of record of property described as follows:

Lot 9 and the North 10 feet and the East 100 feet of Lot 10 in Block 210 of the City of Modesto as per map filed December 21, 1942 in Volume 15 of Maps, Page 210, Stanislaus County Records.

(Stanislaus County Assessor's Parcel No. 002-01 107-0710-001)


That a petition signed by over sixty (60%) percent of the property owners in your block, requesting the improvement of the alley abutting your property has been filed with the City Clerk. Pursuant to the requirement of California Streets and Highways Code Section 5876 and 5879, the Superintendent of Streets of the City of Modesto hereby notifies you to construct or cause to be constructed certain improvements, a description of said improvements, the manner of their construction, and the materials to be used, to be as specified below:

35 lineal feet of 2" A. C. resurfacing abutting said property in Block 210 of the City of Modesto, all of said construction to be in accordance with City of Modesto standards.

The City Council will hear and pass upon objections or protests, if any, which may be raised by any property owner or other interested persons to said construction at 7:30 p.m. on the 26th day of August, 1974, in the City Council Chambers, located in the City Hall, 801 Eleventh Street, Modesto, California.

If construction is not commenced within sixty (60) days, or if construction is not diligently and without interruption prosecuted to completion, the Superintendent of Streets shall cause the construction to be done and the cost of the same shall be a lien on the property.

Dated the 25th day of July, 1974.



 Ross Campbell
 Superintendent of Streets
 City of Modesto

NOTICE IS HEREBY GIVEN TO:

NAME: Josie B. Townsend
 ADDRESS: 209 James Street, Modesto, Ca. 95354

Who is the owner of record of property described as follows:

Lots 7 and 8 in Block 210 of the City of Modesto as per map filed December 21, 1942 in Volume 15 of Maps, Page 210, Stanislaus County Records.

(Stanislaus County Assessor's Parcel No. 002-01 107-0709-001)


That a petition signed by over sixty (60%) percent of the property owners in your block, requesting the improvement of the alley abutting your property has been filed with the City Clerk. Pursuant to the requirement of California Streets and Highways Code Section 5876 and 5879, the Superintendent of Streets of the City of Modesto hereby notifies you to construct or cause to be constructed certain improvements, a description of said improvements, the manner of their construction, and the materials to be used, to be as specified below:

50 lineal feet of 2" A. C. resurfacing abutting said property in Block 210 of the City of Modesto, all of said construction to be in accordance with City of Modesto standards.

The City Council will hear and pass upon objections or protests, if any, which may be raised by any property owner or other interested persons to said construction at 7:30 p.m. on the 26th day of August, 1974, in the City Council Chambers, located in the City Hall, 801 Eleventh Street, Modesto, California.

If construction is not commenced within sixty (60) days, or if construction is not diligently and without interruption prosecuted to completion, the Superintendent of Streets shall cause the construction to be done and the cost of the same shall be a lien on the property.

Dated the 25th day of July, 1974.



 Ross Campbell
 Superintendent of Streets
 City of Modesto

NOTICE IS HEREBY GIVEN TO:

NAME: Nellie Z. Barker
 ADDRESS: 213 James Street, Modesto, Ca. 95354

Who is the owner of record of property described as follows:

Lots 5 and 6 of Block 210 of the City of Modesto as per map filed December 21, 1942 in Volume 15 of Maps, Page 210, Stanislaus County Records.

(Stanislaus County Assessor's Parcel No. 002-01 107-0708-001)


That a petition signed by over sixty (60%) percent of the property owners in your block, requesting the improvement of the alley abutting your property has been filed with the City Clerk. Pursuant to the requirement of California Streets and Highways Code Section 5876 and 5879, the Superintendent of Streets of the City of Modesto hereby notifies you to construct or cause to be constructed certain improvements, a description of said improvements, the manner of their construction, and the materials to be used, to be as specified below:

50 lineal feet of 2" A. C. resurfacing abutting said property in Block 210 of the City of Modesto, all of said construction to be in accordance with City of Modesto standards.

The City Council will hear and pass upon objections or protests, if any, which may be raised by any property owner or other interested persons to said construction at 7:30 p.m. on the 26th day of August, 1974, in the City Council Chambers, located in the City Hall, 801 Eleventh Street, Modesto, California.

If construction is not commenced within sixty (60) days, or if construction is not diligently and without interruption prosecuted to completion, the Superintendent of Streets shall cause the construction to be done and the cost of the same shall be a lien on the property.

Dated the 25th day of July, 1974.



 Ross Campbell
 Superintendent of Streets
 City of Modesto

NOTICE IS HEREBY GIVEN TO:

NAME: Dora B. Trask
 ADDRESS: 217 James Street, Modesto, Ca. 95354

Who is the owner of record of property described as follows:

Lots 3 and 4 of Block 210 of the City of Modesto as per map filed December 21, 1942 in Volume 15 of Maps, Page 210, Stanislaus County Records.

(Stanislaus County Assessor's Parcel No. 002-01 107-0707-001)


That a petition signed by over sixty (60%) percent of the property owners in your block, requesting the improvement of the alley abutting your property has been filed with the City Clerk. Pursuant to the requirement of California Streets and Highways Code Section 5876 and 5879, the Superintendent of Streets of the City of Modesto hereby notifies you to construct or cause to be constructed certain improvements, a description of said improvements, the manner of their construction, and the materials to be used, to be as specified below:

50 lineal feet of 2" A. C. resurfacing abutting said property in Block 210 in the City of Modesto, all of said construction to be in accordance with City of Modesto standards.

The City Council will hear and pass upon objections or protests, if any, which may be raised by any property owner or other interested persons to said construction at 7:30 p.m. on the 26th day of August, 19 74, in the City Council Chambers, located in the City Hall, 801 Eleventh Street, Modesto, California.

If construction is not commenced within sixty (60) days, or if construction is not diligently and without interruption prosecuted to completion, the Superintendent of Streets shall cause the construction to be done and the cost of the same shall be a lien on the property.

Dated the 25th day of July, 19 74.



 Ross Campbell
 Superintendent of Streets
 City of Modesto

NOTICE
OF REQUIRED ALLEY IMPROVEMENT AND HEARING

NOTICE IS HEREBY GIVEN TO:

NAME: Wayne E. and Helen M. Greenlee
ADDRESS: 219 James Street, Modesto, Ca. 95354

Who is the owner of record of property described as follows:

Lots 1 and 2 of Block 210 of the City of Modesto as per map filed December 21, 1942 in Volume 15 of Maps, Page 210, Stanislaus County Records.

(Stanislaus County Assessor's Parcel No. 002-01 107-0706-101)


That a petition signed by over sixty (60%) percent of the property owners in your block, requesting the improvement of the alley abutting your property has been filed with the City Clerk. Pursuant to the requirement of California Streets and Highways Code Section 5876 and 5879, the Superintendent of Streets of the City of Modesto hereby notifies you to construct or cause to be constructed certain improvements, a description of said improvements, the manner of their construction, and the materials to be used, to be as specified below:

50 lineal feet of 2" A. C. resurfacing abutting said property in Block 210 in the City of Modesto, all of said construction to be in accordance with City of Modesto standards.

The City Council will hear and pass upon objections or protests, if any, which may be raised by any property owner or other interested persons to said construction at 7:30 p.m. on the 26th day of August, 1974, in the City Council Chambers, located in the City Hall, 801 Eleventh Street, Modesto, California.

If construction is not commenced within sixty (60) days, or if construction is not diligently and without interruption prosecuted to completion, the Superintendent of Streets shall cause the construction to be done and the cost of the same shall be a lien on the property.

Dated the 25th day of July, 1974.



Ross Campbell
- Superintendent of Streets
City of Modesto

NOTICE IS HEREBY GIVEN TO:

NAME: Janet A. Bettencourt
 ADDRESS: 118 Lane Street, Modesto, Ca. 95354

Who is the owner of record of property described as follows:

Lots 31 and 32 in Block 210 of the City of Modesto as per map filed December 21, 1942 in Volume 15 of Maps, Page 210, Stanislaus County Records.

(Stanislaus County Assessor's Parcel No. 002-01 107-0705-001)


That a petition signed by over sixty (60%) percent of the property owners in your block, requesting the improvement of the alley abutting your property has been filed with the City Clerk. Pursuant to the requirement of California Streets and Highways Code Section 5876 and 5879, the Superintendent of Streets of the City of Modesto hereby notifies you to construct or cause to be constructed certain improvements, a description of said improvements, the manner of their construction, and the materials to be used, to be as specified below:

50 lineal feet of 2" A. C. resurfacing abutting said property in Block 210 in the City of Modesto, all of said construction to be in accordance with City of Modesto standards.

The City Council will hear and pass upon objections or protests, if any, which may be raised by any property owner or other interested persons to said construction at 7:30 p.m. on the 26th day of August, 1974, in the City Council Chambers, located in the City Hall, 801 Eleventh Street, Modesto, California.

If construction is not commenced within sixty (60) days, or if construction is not diligently and without interruption prosecuted to completion, the Superintendent of Streets shall cause the construction to be done and the cost of the same shall be a lien on the property.

Dated the 25th day of July, 1974.



 Ross Campbell
 Superintendent of Streets
 City of Modesto

MODESTO CITY COUNCIL
RESOLUTION NO. 74-766

RENEWAL of

A RESOLUTION APPROVING/AGREEMENT BETWEEN THE CITY OF MODESTO AND CALIFORNIA DENTAL SERVICE FOR DENTAL PLAN CDS VI

BE IT HEREBY RESOLVED by the Council of the City of Modesto
renewal of
that the/agreement between the City of Modesto and California Dental
Service

for Dental Plan CDS VI (Renewal for two years with continuance of
the same bi-weekly rate of \$2.20)

be, and it is hereby approved.

BE IT FURTHER RESOLVED that the execution of said/agreement
renewal of
by the designated city officials be authorized.

The foregoing resolution was introduced at a regular meeting
of the Council of the City of Modesto held on the 3rd day of
September , 1974 , by Councilman Dunlap , who moved its
adoption, which motion being duly seconded by Councilman Newton .
was upon roll call carried and the resolution adopted by the follow-
ing vote:

AYES: Councilmen: Dunlap, Elliott, Mensinger, Newton, Simon,
Mayor Davies
NOES: Councilman: None
ABSENT: Councilmen: Kullijian

ATTEST:


W. T. CHYNOWETH, City Clerk

MODESTO CITY COUNCIL
RESOLUTION NO. 74-767

AMENDMENT TO

A RESOLUTION APPROVING/AGREEMENT BETWEEN THE CITY OF MODESTO AND
MARY R. CARPENTER FOR PURCHASE OF PROPERTY (Tuolumne River Regional
Park)

BE IT HEREBY RESOLVED by the Council of the City of Modesto
amendment to
that the/agreement between the City of Modesto and Mary R. Carpenter

for purchase of property - Tuolumne River Regional Park (60-day ex-
tension asked for vacating premises)


be, and it is hereby approved.

BE IT FURTHER RESOLVED that the execution of said/agreement
amendment to
by the designated city officials be authorized.

The foregoing resolution was introduced at a regular meeting
of the Council of the City of Modesto held on the 3rd day of
September , 1974, by Councilman Dunlap , who moved its
adoption, which motion being duly seconded by Councilman Newton .
was upon roll call carried and the resolution adopted by the follow-
ing vote:

AYES: Councilmen: Dunlap, Elliott, Mensinger, Newton, Simon,
Mayor Davies
NOES: Councilman: None
ABSENT: Councilmen: Kullijian

ATTEST:


W. T. CHYNOWETH, City Clerk

MODESTO CITY COUNCIL
RESOLUTION NO. 74-768

A RESOLUTION AUTHORIZING EXECUTION OF GRANT DEED FROM CITY OF MODESTO TO COUNTY OF STANISLAUS FOR PARKING LOT IN BLOCK 82 (Lots 17, 18, 19, and 20).

BE IT RESOLVED by the Council of the City of Modesto that Mayor Lee H. Davies is hereby authorized to execute a grant deed from the City of Modesto to County of Stanislaus for the parking lot consisting of Lots 17, 18, 19, and 20, in Block 82, City of Modesto, as per map filed December 21, 1942 in Volume 15 of Maps, Stanislaus County Records.

The foregoing resolution was introduced at a regular meeting of the Council of the City of Modesto held on the 3rd day of September, 1974, by Councilman Dunlap, who moved its adoption, which motion being duly seconded by Councilman Newton, was upon roll call carried and the resolution adopted by the following vote:

AYES: Councilmen: Dunlap, Elliott, Mensinger, Newton, Simon,
Mayor Davies
NOES: Councilmen: None
ABSENT: Councilmen: Kullijian

ATTEST:


W. T. CHYNOWETH, City Clerk

MODESTO CITY COUNCIL
RESOLUTION NO. 74-769

A RESOLUTION APPROVING PREAPPLICATION FOR FEDERAL ASSISTANCE TO DEPARTMENT OF TRANSPORTATION, FEDERAL AVIATION ADMINISTRATION, FOR FIRE CRASH RESCUE TRUCK, AVIATION EASEMENT, TERMINAL RAMP CONSTRUCTION, AND AIRPORT SECURITY FENCING

BE IT HEREBY RESOLVED by the Council of the City of Modesto that it hereby approves the Preapplication for Federal Assistance to Department of Transportation, Federal Aviation Administration, for fire crash rescue truck, aviation easement, terminal ramp construction, and Airport security fencing.

BE IT FURTHER RESOLVED that City Manager Garth Lipsky is hereby authorized to execute said Preapplication.

The foregoing resolution was introduced at a regular meeting of the Council of the City of Modesto held on the 3rd day of September, 1974, by Councilman Dunlap, who moved its adoption, which motion being duly seconded by Councilman Newton, was upon roll call carried and the resolution adopted by the following vote:

AYES: Councilmen: Dunlap, Elliott, Mensinger, Newton, Simon,
Mayor Davies

NOES: Councilmen: None

ABSENT: Councilmen: Kullijian

ATTEST: 
W. T. CHYNOWETH, City Clerk

MODESTO CITY COUNCIL
RESOLUTION NO. 74-770

LEASE

A RESOLUTION APPROVING/AGREEMENT BETWEEN THE CITY OF MODESTO AND
YOSEMITE JUNIOR COLLEGE DISTRICT FOR LEASE OF THE FORMER NAVAL RE-
SERVE FACILITY AT THE MODESTO CITY-COUNTY AIRPORT


BE IT HEREBY RESOLVED by the Council of the City of Modesto
lease
that the/agreement between the City of Modesto and YOSEMITE JUNIOR
COLLEGE DISTRICT
for lease of the former Naval Reserve Facility at the Modesto
City-County Airport
be, and it is hereby approved.

BE IT FURTHER RESOLVED that the execution of said/agreement
lease
by the designated city officials be authorized.

The foregoing resolution was introduced at a regular meeting
of the Council of the City of Modesto held on the 3rd day of
September , 1974 , by Councilman Dunlap , who moved its
adoption, which motion being duly seconded by Councilman Newton .
was upon roll call carried and the resolution adopted by the follow-
ing vote:

AYES: Councilmen: Dunlap, Elliott, Mensinger, Newton, Simon,
Mayor Davies
NOES: Councilman: None
ABSENT: Councilmen: Kullijian

ATTEST:


W. T. CHYNOWETH, City Clerk

MODESTO CITY COUNCIL
RESOLUTION NO. 74-771

A RESOLUTION ACCEPTING IMPROVEMENTS IN OLD ORCHARD NO. 2 SUBDIVISION
AND AUTHORIZING RELEASE OF SUBDIVISION BONDS

WHEREAS, Norman J. Winsor and Lola Jean Winsor, husband and wife, and J. C. Bearden and Dorothy Bearden, husband and wife, individuals, have filed subdivision improvement bonds for faithful performance and labor and materials in the amount of \$63,200 and \$31,600 respectively to guarantee improvements in Old Orchard No. 2 Subdivision; and

WHEREAS, the Director of Public Works in a memorandum dated August 28, 1974, indicates that all work required by the subdivision agreement has been completed to the satisfaction of the Public Works Department; and

WHEREAS, the Director of Public Works has indicated that it would be in order for the City Council to accept the improvements in said subdivision as complete and authorize the City Clerk to file a notice of completion and release the bonds upon expiration of the statutory period.


NOW, THEREFORE, BE IT RESOLVED by the Council of the City of Modesto:

1. The improvements of Old Orchard No. 2 Subdivision are hereby accepted.
2. The City Clerk is hereby authorized to release the bond for faithful performance in the amount of \$63,200 upon recordation of notice of completion.
3. The City Clerk is hereby authorized to release the bond for labor and materials in amount of \$31,600 upon expiration of the statutory period.

The foregoing resolution was introduced at a regular meeting of the Council of the City of Modesto held on the 3rd day of September, 1974, by Councilman Dunlap, who moved its adoption, which motion being duly seconded by Councilman Newton, was upon roll call carried and the resolution adopted by the following vote:

AYES: Councilmen: Dunlap, Elliott, Mensinger, Newton, Simon,
Mayor Davies
NOES: Councilmen: None
ABSENT: Councilmen: Kullijian

ATTEST:


W. T. CHYNOWETH, City Clerk

MODESTO CITY COUNCIL
RESOLUTION NO. 74-772

A RESOLUTION SETTING THE TIME AND PLACE FOR A PUBLIC HEARING BEFORE THE COUNCIL OF THE CITY OF MODESTO ON A PROPOSED AMENDMENT TO SECTIONS 15-3-9 AND 16-3-9 OF THE ZONING MAP, NORTHEAST AND SOUTHWEST CORNERS FLOYD AND COFFEE (Commission Initiated)

WHEREAS, the Modesto City Planning Commission held a public hearing on August 20, 1974, in the Council Chambers, City Hall, for the purpose of considering an amendment to Sections 15-3-9 and 16-3-9 of the Zoning Map to rezone certain properties in order to make the zoning on said property compatible with surrounding land uses and denied a portion of the proposed rezoning
~~the following described property~~

"MAP OF PROPOSED REZONING ATTACHED"

and

WHEREAS, the said Planning Commission after hearing evidence both oral and documentary on the proposed amendment, adopted Resolution No. 74-146 recommending to the Council that rezoning of the property described above is required by public necessity, convenience and general welfare;

NOW, THEREFORE, BE IT RESOLVED by the Council of the City of Modesto that a public hearing on the proposed amendment to Sections 15-3-9 / and 16-3-9 of the Zoning Map be set for September 23, 1974 at 7:40 P.M. in the Council Chambers, City Hall, 801 11th Street, Modesto, California, to consider the proposed rezoning as recommended by the Modesto City Planning Commission.

The foregoing resolution was introduced at a regular meeting of the Council of the City of Modesto held on the 3rd day of September, 1974, by Councilman Dunlap, who moved its adoption, which motion being duly seconded by Councilman Newton, was upon roll call carried and the resolution adopted by the following vote:

AYES: Councilmen: Dunlap, Elliott, Mensinger, Newton, Simon,
Mayor Davies

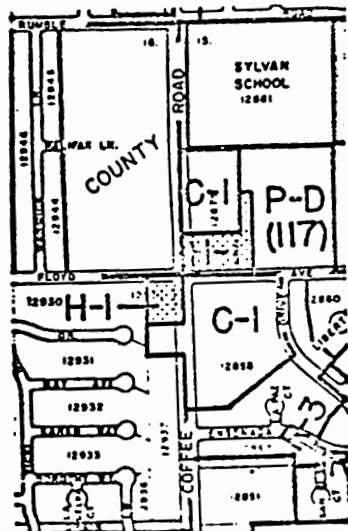
NOES: Councilmen: None

ABSENT: Councilmen: Kullijian


ATTEST:


W. T. CHYNOWETH, City Clerk

FLOYD & COFFEE
 ZONING STUDY MAP
 JUNE 4, 1974



LEGEND—AREA OF PROPOSED
 CITY REZONING

 EXISTING CITY H-1
 REZONE TO C-1

CITY OF MODESTO
RESOLUTION NO. 74-- 773

A RESOLUTION AMENDING THE BUDGET FOR THE CITY OF MODESTO
FOR THE FISCAL YEAR ENDING JUNE 30, 1975, TO INCREASE
THE APPROPRIATIONS IN THE SERVICE WORKING CAPITAL FUND
(FUND 512)

WHEREAS, the Appropriations in the Service Working Capital Fund (Fund 512)
are not sufficient to meet anticipated costs because of price increases, and

WHEREAS, the Service Working Capital Fund (Fund 512) has more than fifty
thousand dollars (\$50,000) in excess of amounts appropriated for the fiscal year 1974-75,

NOW, THEREFORE, BE IT RESOLVED that the final 1974-75 budget of the City of
Modesto be amended to increase the following appropriations (budget accounts) in the
Service Working Capital Fund (Fund 512):

Budget Account

60 - Appropriated Reserve	\$45,893.00
5444 - Refuse Packer Truck 10,000 GVW	4,107.00
Total Appropriation	<u>\$50,000.00</u>

BE IT FURTHER RESOLVED that the Director of Finance is hereby authorized to
take the necessary steps to implement the provisions of this resolution.

The foregoing resolution was introduced at the regular meeting of the Council
of the City of Modesto held on the 3rd day of September, 1974, by
Councilman Dunlap, who moved its adoption, which motion being duly
seconded by Councilman Newton, was upon roll call carried and the resolution
adopted by the following vote:

AYES: Councilmen: Dunlap, Elliott, Mensinger, Newton, Simon,
Mayor Davies

NOES: Councilmen: None

ABSENT: Councilmen: Kullijian

ATTEST:

W. T. Chynoweth
W. T. CHYNOWETH, City Clerk

(SEAL)

APPROVED AS TO FORM:

By J. David Fitzsimons
J. DAVID FITZSIMONS, Assistant City Attorney

MODESTO CITY COUNCIL
RESOLUTION NO. 74-774

A RESOLUTION APPOINTING MEMBER OF THE HUMAN RIGHTS COMMISSION, REPLACING CAROLINE KERR, FOR A TERM ENDING MAY 1, 1976 (Leon Zimmerman)

WHEREAS, Section 1102 of the Charter of the City of Modesto authorizes the City Council to appoint members to various Boards and Commissions;

NOW, THEREFORE, BE IT RESOLVED by the Council of the City of Modesto as follows:

SECTION 1. The following person is hereby appointed to the Human Rights Commission for the respective term as indicated: (Term ending May 1, 1976)

Leon Zimmerman
624 Mayflower Street
Modesto, California 95350

SECTION 2. The City Clerk is hereby directed to transmit a copy of this resolution to the newly appointed member of the Human Rights Commission and the Secretary thereof.

The foregoing resolution was introduced at a regular meeting of the Council of the City of Modesto held on the 3rd day of September, 1974, by Councilman Simon, who moved its adoption, which motion being duly seconded by Councilman Dunlap, was upon roll call carried and the resolution adopted by the following vote:

- AYES: Councilmen: Dunlap, Elliott, Mensinger, Newton, Simon, Mayor Davies
- NOES: Councilmen: None
- ABSENT: Councilmen: Kullijian

ATTEST: W. T. Chynoweth
W. T. CHYNOWETH, City Clerk

MODESTO CITY COUNCIL
RESOLUTION NO. 74-775

A RESOLUTION APPROVING AGREEMENT BETWEEN THE CITY OF MODESTO AND MR. NICHOLAS PASCOE TO HARVEST BLACK WALNUTS ON CITY OF MODESTO PROPERTY ALONG THE TUOLUMNE RIVER BETWEEN CONEJO AVENUE AND MITCHELL ROAD AND IN THE WHITMORE PARK ON COLLEGE AND BOWEN AVENUES

BE IT HEREBY RESOLVED by the Council of the City of Modesto that the agreement between the City of Modesto and Mr. Nicholas Pascoe

for harvesting black walnuts on City of Modesto property along the Tuolumne River between Conejo Avenue and Mitchell Road and in the Whitmore Park on College and Bowen Avenues (1974 harvesting season) be, and it is hereby approved.

BE IT FURTHER RESOLVED that the execution of said agreement by the designated city officials be authorized.

The foregoing resolution was introduced at a regular meeting of the Council of the City of Modesto held on the 3rd day of September , 19 74 , by Councilman Elliott , who moved its adoption, which motion being duly seconded by Councilman Dunlap . was upon roll call carried and the resolution adopted by the following vote:

AYES: Councilmen: Dunlap, Elliott, Mensinger, Newton, Simon
Mayor Davies
NOES: Councilman: None
ABSENT: Councilmen: Kullijian

ATTEST:


W. T. CHYNOWETH, City Clerk

MODESTO CITY COUNCIL
RESOLUTION NO. 74-776

A RESOLUTION ACCEPTING THE BID OF GEORGE REED, INC. FOR THE IMPROVEMENT OF COFFEE ROAD FROM BRIGHTON AVENUE TO BRIGGSMORE AVENUE

WHEREAS, Resolution No 74-629 , adopted by the Council of the City of Modesto on August 5, 1974 , approved the plans and specifications for the Improvement of Coffee Road from Brighton Ave. to Briggsmore Ave.

and authorized the calling for bids, and

WHEREAS, the bids recieved for the Improvement of Coffee Road from Brighton Ave. to Briggsmore Ave.

were opened at 10:10 A.M. on August 27, 1974 and later tabulated by the Director of Public Works for the consideration of the Council, and

WHEREAS, the Director of Public Works has recommended that the bid of George Reed, Inc. in the amount of \$98,233.00

be accepted as the lowest responsible bid.

NOW, THEREFORE, BE IT RESOLVED by the Council of the City of Modesto that the bid of George Reed, Inc. in the amount of \$98,233.00

be accepted and the execution of a contract for the completion of the project by the City's designated officials be authorized.

The foregoing resolution was introduced at a regular meeting of the Council of the City of Modesto held on the 10th day of September, 1974, by Councilman Dunlap , who moved its adoption, which motion being duly seconded by Councilman Mensinger , was upon roll call carried and the resolution adopted by the following vote:

AYES: Councilmen: Dunlap, Elliott, Kullijian, Mensinger,
Newton, Simon

NOES: Councilmen: None

ABSENT: Councilmen: Mayor Davies

ATTEST:


W. T. CHYNOWETH, City Clerk

MODESTO CITY COUNCIL
RESOLUTION NO. 74-777

A RESOLUTION ACCEPTING THE CONSTRUCTION OF WATERLINE EXTENSION IN CROWS LANDING ROAD AND WHITMORE ROAD (Joe Martin)

WHEREAS, a report has been filed by the Director of Public Works that the construction of Waterline extension in Crows Landing and Whitmore Roads has been completed by Joe Martin

in accordance with the contract agreement dated May 20, 1974.

NOW, THEREFORE, BE IT RESOLVED that the construction of waterline extension in Crows Landing and Whitmore Roads be accepted from said contractor, Joe Martin

that notice of completion be filed with the Recorder of Stanislaus County and that payment of amounts due in the amount of \$50,162.75 as provided in the contract, be authorized.

The foregoing resolution was introduced at a regular meeting of the Council of the City of Modesto held on the 10th day of September, 1974, by Councilman Dunlap, who moved its adoption, which motion being duly seconded by Councilman Mensinger, was upon roll call carried and the resolution adopted by the following vote:

AYES:	Councilmen:	Dunlap, Elliott, Kullijian, Mensinger, Newton, Simon
NOES:	Councilmen:	None
ABSENT:	Councilmen:	Mayor Davies

ATTEST: 
W. T. CHYNOWETH, City Clerk

MODESTO CITY COUNCIL
RESOLUTION NO. 74-778

A RESOLUTION ACCEPTING THE CONSTRUCTION OF IMPROVEMENTS ON SYLVAN AVENUE AT SYLVAN CLUB (Lee White Paving Co.)

WHEREAS, a report has been filed by the Director of Public Works that the construction of Improvement on Sylvan Avenue at Sylvan Club has been completed by Lee White Paving Co.

in accordance with the contract agreement dated August 5, 1974.

NOW, THEREFORE, BE IT RESOLVED that the construction of Improvements on Sylvan Avenue at Sylvan Club be accepted from said contractor, Lee White Paving Co.

that notice of completion be filed with the Recorder of Stanislaus County and that payment of amounts due in the amount of \$7,971.23 as provided in the contract, be authorized.

The foregoing resolution was introduced at a regular meeting of the Council of the City of Modesto held on the 10th day of September, 1974, by Councilman Dunlap, who moved its adoption, which motion being duly seconded by Councilman Mensinger, was upon roll call carried and the resolution adopted by the following vote:

AYES: Councilmen: Dunlap, Elliott, Kullijian, Mensinger, Newton, Simon

NOES: Councilmen: None

ABSENT: Councilmen: Mayor Davies

ATTEST:


W. T. CHYNOWETH, City Clerk

MODESTO CITY COUNCIL
RESOLUTION NO. 74-779

A RESOLUTION ACCEPTING THE BID OF THE FLINTKOTE COMPANY FOR GRADING,
CONCRETE CONSTRUCTION AND PAVING AT SUTTER PARK

WHEREAS, Resolution No. 74-700 , adopted by the Council of the
City of Modesto on August 19, 1974 , approved the plans and speci-
fications for the Grading, Concrete construction and Paving at Sutter
Park

and authorized the calling for bids, and

WHEREAS, the bids recieved for the Grading, Concrete construction
and Paving at Sutter Park
were opened at 10:10 A.M. on September 3, 1974 and later tabulated
by the Director of Public Works for the cnsideration of the Council,
and

WHEREAS, the Director of Public Works has recommended that
the bid of The Flintkote Company in the amount of \$66,751.00

be accepted as the lowest responsible bid.

NOW, THEREFORE, BE IT RESOLVED by the Council of the City of Modesto
that the bid of The Flintkote Company in the amount of \$66,751.00

be accepted and the execution of a contract for the completion of the
project by the City's designated officials be authorized.

The foregoing resolution was introduced at a regular meeting of
the Council of the City of Modesto held on the 10th day of September,
1974 , by Councilman Dunlap , who moved its adoption, which motion
being duly seconded by Councilman Mensinger , was upon roll call
carried and the resolution adopted by the following vote:

AYES: Councilmen: Dunlap, Elliott, Kullijian, Mensinger,
Newton, Simon

NOES: Councilmen: None

ABSENT: Councilmen: Mayor Davies

ATTEST:


W T. CHYNOWETH, City Clerk

MODESTO CITY COUNCIL
RESOLUTION NO. 74-780

A RESOLUTION ACCEPTING THE BID OF THE FLINTKOTE COMPANY FOR GRADING AND CONCRETE CONSTRUCTION AT WOODROW PARK

WHEREAS, Resolution No. 74-700 , adopted by the Council of the City of Modesto on August 19, 1974 , approved the plans and specifications for the Grading, and concrete construction at Woodrow Park and authorized the calling for bids, and

WHEREAS, the bids recieved for the Grading and concrete construction at Woodrow Park were opened at 10:10 A.M. on September 3, 1974 and later tabulated by the Director of Public Works for the consideration of the Council, and

WHEREAS, the Director of Public Works has recommended that the bid of The Flintkote Company in the amount of \$26,550.00

be accepted as the lowest responsible bid.

NOW, THEREFORE, BE IT RESOLVED by the Council of the City of Modesto that the bid of The Flintkote Company in the amount of \$26,550.00

be accepted and the execution of a contract for the completion of the project by the City's designated officials be authorized.

The foregoing resolution was introduced at a regular meeting of the Council of the City of Modesto held on the 10th day of September, 1974 , by Councilman Dunlap , who moved its adoption, which motion being duly seconded by Councilman Mensinger , was upon roll call carried and the resolution adopted by the following vote:

AYES: Councilmen: Dunlap, Elliott, Kullijian, Mensinger, Newton, Simon

NOES: Councilmen: None

ABSENT: Councilmen: Mayor Davies

ATTEST:


W. T. CHYNOWETH, City Clerk

MODESTO CITY COUNCIL
RESOLUTION NO. 74-781

A RESOLUTION ACCEPTING THE BID OF THE FLINTKOTE COMPANY FOR GRADING,
CONCRETE CONSTRUCTION AND PAVING AT ROSE AVENUE PARK

WHEREAS, Resolution No. 74-700 , adopted by the Council of the
City of Modesto on August 19, 1974 , approved the plans and speci-
fications for the Grading, Concrete construction and Paving at Rose
Avenue Park

and authorized the calling for bids, and

WHEREAS, the bids recieved for the Grading, Concrete construction
and Paving at Rose Avenue Park
were opened at 10:10 A.M. on September 3, 1974 and later tabulated
by the Director of Public Works for the consideration of the Council,
and

WHEREAS, the Director of Public Works has recommended that
the bid of The Flintkote Company in the amount of \$56,969.00

be accepted as the lowest responsible bid.

NOW, THEREFORE, BE IT RESOLVED by the Council of the City of Modesto
that the bid of The Flintkote Company in the amount of \$56,969.00

be accepted and the execution of a contract for the completion of the
project by the City's designated officials be authorized.

The foregoing resolution was introduced at a regular meeting of
the Council of the City of Modesto held on the 10th day of September,
19 74 , by Councilman Dunlap , who moved its adoption, which motion
being duly seconded by Councilman Mensinger , was upon roll call
carried and the resolution adopted by the following vote:

AYES: Councilmen: Dunlap, Elliott, Kullijian, Mensinger,
Newton, Simon

NOES: Councilmen: None

ABSENT: Councilmen: Mayor Davies

ATTEST:


W. T. CHYNOWETH, City Clerk

MODESTO CITY COUNCIL
RESOLUTION NO. 74-782

A RESOLUTION APPROVING PLANS AND SPECIFICATIONS AND AUTHORIZING CALL FOR BIDS FOR CONSTRUCTION OF WATERLINES IN LINCOLN SQUARE NO. 2, POPPY-PATCH NO. 2, AND WYLDEWOOD ESTATES NO. 5.

BE IT HEREBY RESOLVED by the Council of the City of Modesto as follows:

SECTION 1. The plans and specifications for construction of waterlines in Lincoln Square No. 2, Poppypatch No. 2, and Wyldewood Estates No. 5 copies of which are on file, are hereby accepted and approved.

SECTION 2. The City Clerk is hereby authorized to call for public competitive sealed bids for the above named project, to be opened in the office of the City Clerk, 801 11th Street, in the City of Modesto, on September 24, 1974 at 10:00 A.M. and the City Clerk is hereby directed to give notice inviting such sealed bids in the time, form, and manner provided by law.

SECTION 3. After the bids are opened, they shall be tabulated and analyzed and a report submitted to the Council at its next regular meeting.

The foregoing resolution was introduced at a regular meeting of the Council of the City of Modesto held on the 10th day of September, 1974, by Councilman Dunlap, who moved its adoption, which motion being duly seconded by Councilman Mensinger, was upon roll call carried and the resolution adopted by the following vote:

AYES:	Councilmen:	Dunlap, Elliott, Kullijian, Mensinger, Newton, Simon
NOES:	Councilmen:	None
ABSENT:	Councilmen:	Mayor Davies

ATTEST:


W. T. CHYNOWETH, City Clerk

MODESTO CITY COUNCIL.
RESOLUTION NO. 74- 783

A RESOLUTION CERTIFYING REVIEW OF ENVIRONMENTAL ASSESSMENT AND DIRECTING THE DIRECTOR OF PLANNING TO FILE A NOTICE OF DETERMINATION OF THE ENVIRONMENTAL IMPACT RELATING TO AN AMENDMENT TO SECTION MAPS 19-3-9 AND 30-3-9 OF THE ZONING MAP OF THE CITY OF MODESTO, RECLASSIFYING CERTAIN PROPERTY LOCATED THEREON. (PLANNING COMMISSION INITIATED - BLUE GUM, CARPENTER, KANSAS AREA)

WHEREAS, on September 10, 1974, the City Council introduced Ordinance No. 1384-C.S. giving approval to a project relating to an amendment to Section Maps 19-3-9 and 30-3-9 of the Zoning Map to rezone and prezone to Light Industrial Zone, M-1, the area along the east side of Carpenter Road between Blue Gum Avenue and Kansas Avenue; prezone to Low Density Residential Zone, R-1, that area zoned County C-1 which is located inside the Kansas Avenue freeway right-of-way; and prezone to Heavy Industrial Zone, M-2, those areas east of Freeway 99, and

WHEREAS, the City Council certifies that at said Council meeting it reviewed and considered the findings of the City of Modesto Environmental Assessment Committee which resulted in a negative declaration in regard to the environmental impact of the subject project,

NOW, THEREFORE, BE IT RESOLVED by the Council of the City of Modesto that the Director of Planning of the City of Modesto is hereby directed to file or cause to be filed with the Stanislaus County Clerk a Notice of Determination in regard to the environmental impact of the subject project relating to an amendment to Section Maps 19-3-9 and 30-3-9 of the Zoning Map of the City of Modesto, reclassifying certain property located thereon.

The foregoing resolution was introduced at a regular meeting of the Council of the City of Modesto held on the 10th day of September, 1974, by Councilman Dunlap, who moved its adoption, which motion being duly seconded by Councilman Kullijian, was upon roll call carried and the resolution adopted by the following vote:

AYES: Councilmen: Dunlap, Elliott, Kullijian, Newton, Simon

NOES: Councilmen: None

ABSENT: Councilmen: Mensinger, Mayor Davies

ATTEST:

(SEAL)

APPROVED AS TO FORM:

BY Elwyn L. Johnson
ELWYN L. JOHNSON, City Attorney

W. T. Chynoweth
W. T. CHYNOWETH, City Clerk

MODESTO CITY COUNCIL
RESOLUTION NO. 74-784

A RESOLUTION DENYING THE APPEAL OF FONNIE BARTHOLOMEW TO THE DECISION OF THE PLANNING COMMISSION DENYING PREZONING TO INDUSTRIAL AND COMMERCIAL ZONING OF THE KANSAS, LONE PALM AND RENO AVENUE AREA.

WHEREAS, on June 4, 1974, by Resolution No. 74-80, the Planning Commission initiated proceedings to amend Sections 19-3-9 and 30-3-9 of the Zoning Map to rezone and prezone an area as shown on the map titled "Blue Gum, Carpenter, Kansas Area Zoning Study Map - June 4, 1974", a copy which is attached hereto, which area is generally industrial in nature, but which also contains a residential core, which area is located south of Blue Gum Avenue, east of Carpenter Road, and on both sides of Kansas Avenue, and

WHEREAS, a public hearing was held by the Planning Commission on July 16, 1974, in the City Council Chambers, City Hall, 801 - 11th Street, Modesto, California, at which time evidence, both oral and documentary, was received and considered, and

WHEREAS, after said public hearing, the Planning Commission by Resolution No. 74-121 denied the proposed pre zoning to Light Industrial Zone, M-1, and Heavy Industrial Zone, M-2 of the area zoned County R-A, located on both sides of Kansas Avenue, on both sides of Lone Palm Avenue, Franzia Court, and Reno Avenue, and pre zoning to General Commercial Zone, C-2, and Heavy Industrial Zone, M-2, of the area zoned County C-1 and C-2 along the south side of Kansas Avenue, as shown on the "Blue Gum, Carpenter, Kansas Area Zoning Study Map" dated June 4, 1974, and

WHEREAS, a public hearing was held by the Council of the City of Modesto on September 10, 1974, to consider the appeal of Fonnies Bartholomew to the decision of the Planning Commission of the City of Modesto denying pre zoning to industrial and commercial zoning of the above described area, and

WHEREAS, said Council, after hearing evidence both oral and documentary, found and determined that the appeal of Fonnies Bartholomew to the decision of the Planning Commission denying pre zoning to industrial and commercial zoning of the above described area should be denied for the following reasons:

1. More staff and Planning Commission study should be made of the area and of pre zoning alternatives.
2. M-2, Heavy Industrial pre zoning, as originally proposed and denied by the Planning Commission, is not appropriate for this entire area, a portion of which is occupied by single-family residences.

WHEREAS, at said hearing on September 10, 1974, the Council further found and determined that the Planning Staff and Planning Commission should restudy the Kansas, Lone Palm and Reno Avenue area regarding other pre zoning alternatives and if any are

deemed feasible to reinitiate rezoning of the area,


NOW, THEREFORE, BE IT RESOLVED by the Council of the City of Modesto that the appeal of Fannie Bartholomew to the decision of the Planning Commission, as set forth in Planning Commission Resolution No. 74-121, denying rezoning to Light Industrial Zone, M-1, and Heavy Industrial Zone, M-2, of the area zoned County R-A, located on both sides of Kansas Avenue, on both sides of Lone Palm Avenue, Franzia Court and Reno Avenue, and rezoning to General Commercial, C-2, and Heavy Industrial, H-2, of the area zoned County C-1 and C-2 along the south side of Kansas Avenue, as shown on the "Blue Gum, Carpenter, Kansas Area Zoning Study Map" dated June 4, 1974, be denied for the reasons set forth above.

BE IT FURTHER RESOLVED that the Planning Staff and Planning Commission are directed to restudy the Kansas, Lone Palm and Reno Avenue area regarding other rezoning alternatives and if any are deemed feasible to reinitiate rezoning of the area.

The foregoing resolution was introduced at a regular meeting of the Council of the City of Modesto held on the 10th day of September, 1974, by Councilman Dunlap, who moved its adoption, which motion being duly seconded by Councilman Newton, was upon roll call carried and the resolution adopted by the following vote:

AYES: Councilmen: Dunlap, Elliott, Kullijian, Mensinger, Newton, Vice Mayor Simon
NOES: Councilmen: None
ABSENT: Councilmen: Mayor Davies

ATTEST:


W. T. CHYNOWETH, City Clerk

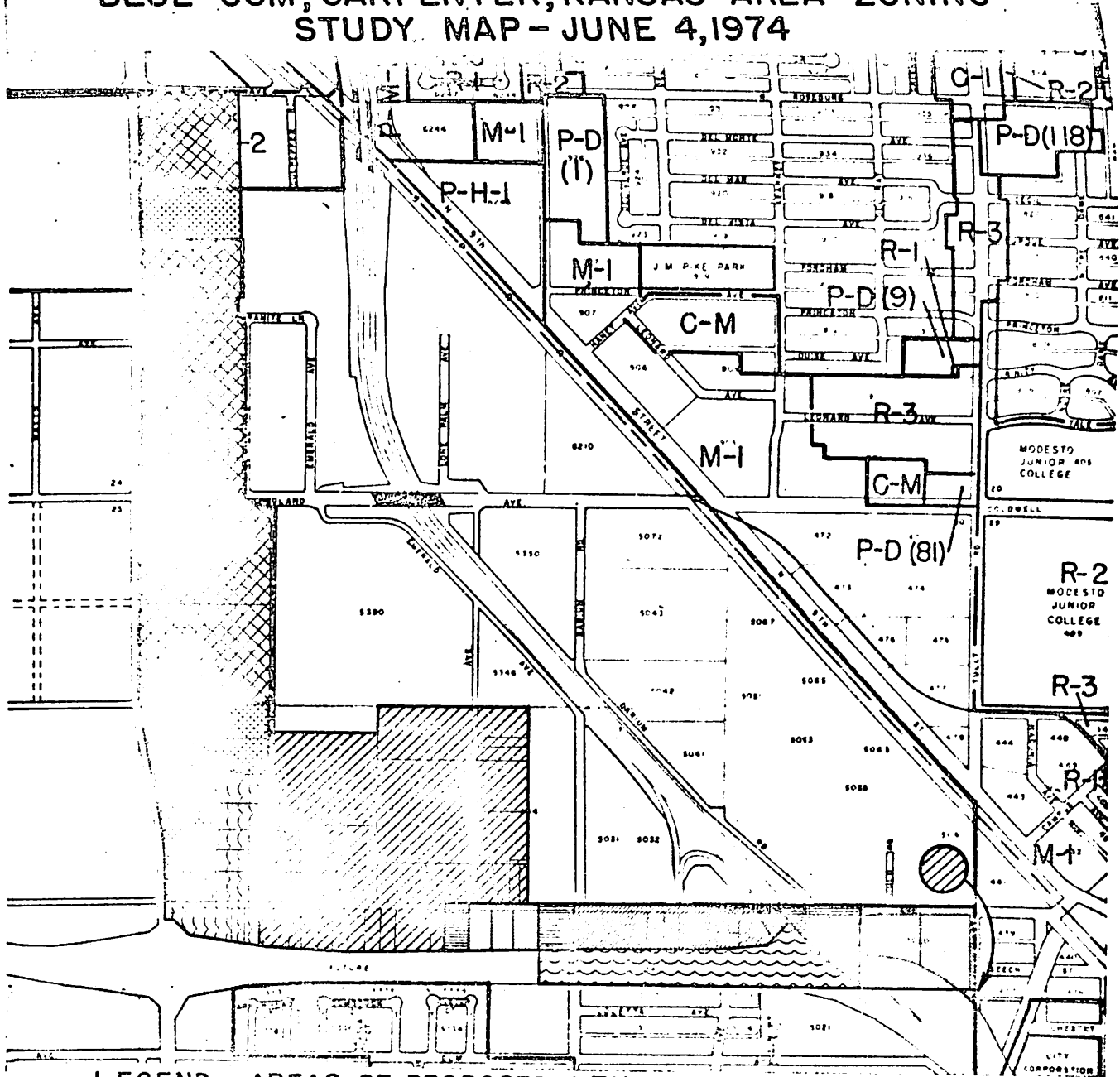
(SEAL)

APPROVED AS TO FORM:

By


ELWYN L. JOHNSON, City Attorney

BLUE GUM, CARPENTER, KANSAS AREA ZONING STUDY MAP - JUNE 4, 1974



LEGEND - AREAS OF PROPOSED CITY REZONING AND PREZONING

- | | | |
|---|--|---|
| <p> EXISTING CITY M-2
REZONE TO M-1</p> <p> EXISTING COUNTY M
PREZONE TO M-1</p> <p> EXISTING COUNTY R-A
PREZONE TO M-1</p> | <p> EXISTING COUNTY C-1
PREZONE TO M-2</p> <p> EXISTING COUNTY C-2
PREZONE TO M-2</p> <p> EXISTING COUNTY C-1
PREZONE TO C-2</p> | <p> EXISTING COUNTY R-A
PREZONE TO M-2</p> <p> EXISTING COUNTY C-1
PREZONE TO R-1</p> |
|---|--|---|

MODESTO CITY COUNCIL
RESOLUTION NO. 74-785

A RESOLUTION AUTHORIZING THE INSTITUTION OF CONDEMNATION PROCEEDINGS TO ACQUIRE CERTAIN REAL PROPERTY IN THE CITY OF MODESTO TO BE USED FOR STREET WIDENING PURPOSES. (JUNE FREEMAN FARGOTSTEIN, ET AL)
West Biggsmore Avenue

BE IT RESOLVED by the Council of the City of Modesto that it finds and determines and hereby declares that:

The public interest, convenience, and necessity require the acquisition of certain real property to be used for street widening purposes.

The use of said real property for street widening purposes is a public use authorized by law.

The proposed widening of said street is planned in a manner which will be most compatible with the greatest public good and the least private injury; and

BE IT FURTHER RESOLVED that the City Attorney of the City of Modesto be authorized and directed to commence and maintain in the name of the City of Modesto such actions and proceedings of eminent domain in the Superior Court of the State of California, in and for the County of Stanislaus, as are necessary for the purpose of condemning and acquiring the hereinafter described real property for the purposes and uses aforesaid.

BE IT FURTHER RESOLVED that the City Attorney be authorized to make application to said Court for an order fixing the amount of such security in the way of money deposit as such Court may direct, for an order permitting the City of Modesto to take immediate possession and use of said real property for the purposes and uses aforesaid.

BE IT FURTHER RESOLVED that the City Manager and City Auditor be authorized to make such deposits of such security out of proper funds under the control of the city in such amounts as so fixed and determined and in such manner as said Court in which said condemnation proceedings are pending may direct.

The real property hereinabove referred to, the condemnation of which is hereby authorized for the purpose aforesaid, is situated in the Modesto Irrigation District, County of Stanislaus, State of California, and is more particularly described as follows:

All that portion of the Southeast quarter of Section 13, Township 3 South, Range 9 East, Mount Diablo Base and Meridian, described as follows:

Commencing at the Southeastern corner of said Section 13; thence along the Eastern line of Section 13, North $00^{\circ} 19' 20''$ West, 481.80 feet, to a point on the Northwestern line of the 100.00 foot Modesto Irrigation District Lateral No. 3, and the true point of beginning of this description; thence continuing along said Eastern line of Section 13, North $00^{\circ} 19' 20''$ West, 124.23 feet, to a point on a non-tangent curve from which point a radial line bears South $60^{\circ} 22' 46''$ East; thence Southwesterly along said non-tangent curve concave to the Southeast, having a Radius of 1005.19 feet, a Central Angle of $18^{\circ} 46' 20''$ and an Arc Length of 329.34 feet, to a point on the Northwestern line of the Modesto Irrigation District Lateral No. 3, from which point a radial line bears South $79^{\circ} 09' 06''$ East; thence along the Northwestern line of the Modesto Irrigation District Lateral No. 3, North $31^{\circ} 53' 10''$ East, 216.00 feet, to the point of beginning.

The foregoing resolution was introduced at a regular meeting of the Council of the City of Modesto held on the 10th day of September, 19 74, by Councilman Dunlap, who moved its adoption, which motion being duly seconded by Councilman Mensing, was upon roll call carried and the resolution adopted by the following vote:

AYES: Councilmen: **Dunlap, Elliott, Kullijian, Mensinger, Newton, Simon**

NOES: Councilmen: **None**

ABSENT: Councilmen: **Mayor Davies**

ATTEST:

W. T. Chapman
City Clerk

(SEAL)

APPROVED AS TO FORM:

By Elwyn L. Johnson
ELWYN L. JOHNSON, City Attorney

APPROVED AS TO DESCRIPTION:

By Public Works Department

MODESTO CITY COUNCIL
RESOLUTION NO. 74-786

A RESOLUTION AUTHORIZING THE INSTITUTION OF CONDEMNATION PROCEEDINGS TO ACQUIRE CERTAIN REAL PROPERTY IN THE CITY OF MODESTO TO BE USED FOR STREET WIDENING PURPOSES. (JAMES E. BIDDINGTON and ILONA B. BIDDINGTON) West Briggsmore Avenue

BE IT RESOLVED by the Council of the City of Modesto that it finds and determines and hereby declares that:

The public interest, convenience, and necessity require the acquisition of certain real property to be used for street widening purposes.

The use of said real property for street widening purposes is a public use authorized by law.

The proposed widening of said street is planned in a manner which will be most compatible with the greatest public good and the least private injury; and

BE IT FURTHER RESOLVED that the City Attorney of the City of Modesto be authorized and directed to commence and maintain in the name of the City of Modesto such actions and proceedings of eminent domain in the Superior Court of the State of California, in and for the County of Stanislaus, as are necessary for the purpose of condemning and acquiring the hereinafter described real property for the purposes and uses aforesaid.

BE IT FURTHER RESOLVED that the City Attorney be authorized to make application to said Court for an order fixing the amount of such security in the way of money deposit as such Court may direct, for an order permitting the City of Modesto to take immediate possession and use of said real property for the purposes and uses aforesaid.

BE IT FURTHER RESOLVED that the City Manager and City Auditor be authorized to make such deposits of such security out of proper funds under the control of the city in such amounts as so fixed and determined and in such manner as said Court in which said condemnation proceedings are pending may direct.

The real property hereinabove referred to, the condemnation of which is hereby authorized for the purpose aforesaid, is situated in the City of Modesto, Modesto Irrigation District, County of Stanislaus, State of California, and is more particularly described as follows:

All that portion of the Southeast quarter of Section 17, Township 3 South, Range 9 East, Mount Diablo Base and Meridian, being a portion of Lot 7 of the FRESNO TRACT, as per map filed March 14, 1903 in Volume 1 of Maps, Page 76, Stanislaus County Records, described as follows:

The Southern 60.00 feet of the Northern 110.00 feet, measured at right angles, of the following described property:

Commencing at the Southeast corner of said Lot 7 and running thence North $0^{\circ} 48'$ West, 8.35 chains to a point, which is South $0^{\circ} 48'$ East, 537.18 feet from the Northeast corner of said Lot 7; thence North $88^{\circ} 48'$ West, 326 feet to the true point of beginning of the land herein described; thence continuing North $88^{\circ} 48'$ West, 334 feet, more or less, to the West line of said Lot 7; thence North $0^{\circ} 48'$ West, 516.94 feet and along the West line of Said Lot 7, to the Northwest corner thereof and the centerline of Modesto Irrigation District Lateral No. 3; thence North $89^{\circ} 27'$ East, along the North line of said Lot and centerline of Modesto Irrigation District Lateral No. 3, 333.84 feet; thence South $0^{\circ} 48'$ East, 527.04 feet to the true point of beginning.

The foregoing resolution was introduced at a regular meeting of the Council of the City of Modesto held on the 10th day of September, ~~1974~~ 1974, by Councilman Dunlap, who moved its adoption, which motion being duly seconded by Councilman Mensing, was upon roll call carried and the resolution adopted by the following vote:

AYES: Councilmen: Dunlap, Elliott, Kullijian, Mensinger, Newton, Simon

NOES: Councilmen: None

ABSENT: Councilmen: Mayor Davies

(SEAL)

ATTEST:

W.T. Chynoweth
City Clerk

APPROVED AS TO FORM:

By Elwyn Johnson
ELWYN L. JOHNSON, City Attorney

APPROVED AS TO DESCRIPTION:

By Public Works Department

MODESTO CITY COUNCIL
RESOLUTION NO. 74-787

LETTER

A RESOLUTION APPROVING/AGREEMENT BETWEEN THE CITY OF MODESTO AND GEORGE POZAS FOR THE PAYMENT OF AN ADDITIONAL \$50 BY THE CITY FOR THE COST OF RELOCATING A SIGN ON SCENIC DRIVE

BE IT HEREBY RESOLVED by the Council of the City of Modesto
letter
that the/agreement between the City of Modesto and George Pozas

for the payment of an additional \$50 by the City for the cost of
relocating a sign on Scenic Drive

be, and it is hereby approved.

BE IT FURTHER RESOLVED that the execution of said/agreement
letter
by the designated city officials be authorized.

The foregoing resolution was introduced at a regular meeting
of the Council of the City of Modesto held on the 10th day of
September , 1974, by Councilman Dunlap , who moved its
adoption, which motion being duly seconded by Councilman Mensinger .
was upon roll call carried and the resolution adopted by the follow-
ing vote:

AYES: Councilmen: Dunlap, Elliott, Kullijian, Mensinger,
Newton, Simon
NOES: Councilman: None
ABSENT: Councilmen: Mayor Davies

ATTEST:


W. T. CHYNOWETH, City Clerk

MODESTO CITY COUNCIL
RESOLUTION NO. 74-788

A RESOLUTION APPROVING AGREEMENT BETWEEN THE CITY OF MODESTO AND ALFRED MATTHEWS, INC. FOR THE CONSTRUCTION OF A SANITARY SEWER ON UNION AVENUE TO SERVE A DEVELOPMENT ON THE WEST SIDE OF McHENRY AVE.

BE IT HEREBY RESOLVED by the Council of the City of Modesto that the agreement between the City of Modesto and Alfred Matthews, Inc.

for the construction of a sanitary sewer on Union Avenue to serve a development on the west side of McHenry Avenue be, and it is hereby approved.

BE IT FURTHER RESOLVED that the execution of said agreement by the designated city officials be authorized.

The foregoing resolution was introduced at a regular meeting of the Council of the City of Modesto held on the 10th day of September , 1974 , by Councilman Dunlap , who moved its adoption, which motion being duly seconded by Councilman Mensinger. was upon roll call carried and the resolution adopted by the following vote:

AYES: Councilmen: Dunlap, Elliott, Kullijian, Mensinger,
Newton, Simon
NOES: Councilman: None
ABSENT: Councilmen: Mayor Davies

ATTEST:


W. T. CHYNOWETH, City Clerk

MODESTO CITY COUNCIL
RESOLUTION NO. 74-789

A RESOLUTION APPROVING RIGHT OF WAY AGREEMENT BETWEEN THE CITY OF MODESTO AND JENNIE J. BROUWER AND ACCEPTING GRANT DEED (Coffee Road widening project)

BE IT HEREBY RESOLVED by the Council of the City of Modesto that the right of way agreement between the City of Modesto and Jennie J. Brouwer for the widening of Coffee Road is hereby approved.

BE IT FURTHER RESOLVED that the City Manager and City Clerk are hereby authorized and directed to execute said right of way agreement on behalf of the City of Modesto and the City Clerk authorized to record said Grant Deed with the Recorder of Stanislaus County.

The foregoing resolution was introduced at a regular meeting of the Council of the City of Modesto held on the 10th day of September, 1974, by Councilman Dunlap, who moved its adoption, which motion being duly seconded by Councilman Mensinger, was upon roll call carried and the resolution adopted by the following vote:

AYES: Councilmen: Dunlap, Elliott, Kullijian, Mensinger,
Newton, Simon

NOES: Councilmen: None

ABSENT: Councilmen: Mayor Davies

ATTEST: 
W. T. CHYNOWETH, City Clerk

MODESTO CITY COUNCIL
RESOLUTION NO. 74-790

A RESOLUTION APPROVING ENDORSEMENT OF THE EDP IMPLEMENTATION STUDY
OFFERED BY REGION K CRIMINAL JUSTICE PLANNING BOARD

BE IT HEREBY RESOLVED by the Council of the City of Modesto that it hereby endorses the EDP Implementation Study offered by Region K Criminal Justice Planning Board and approves participation in an Evaluation and Feasibility Study.

BE IT FURTHER RESOLVED that \$750.00 is hereby allocated as a shared portion of the required local in-kind match.

The foregoing resolution was introduced at a regular meeting of the Council of the City of Modesto held on the 10th day of September, 1974, by Councilman Dunlap, who moved its adoption, which motion being duly seconded by Councilman Mensinger, was upon roll call carried and the resolution adopted by the following vote:

AYES: Councilmen: Dunlap, Elliott, Kullijian, Mensinger,
Newton, Simon

NOES: Councilmen: None

ABSENT: Councilmen: Mayor Davies

ATTEST:


W. T. CHYNOWETH, City Clerk

MODESTO CITY COUNCIL
RESOLUTION NO. 74-791

A RESOLUTION APPROVING APPROPRIATION TRANSFER OF \$750.00 TO PROVIDE FUNDS NEEDED TO ENDORSE THE EDP IMPLEMENTATION STUDY OFFERED BY REGION K CRIMINAL JUSTICE PLANNING BOARD

BE IT RESOLVED by the Council of the City of Modesto that the following appropriation transfer(s) are approved:

GENERAL FUND (101)

FROM: Salaries and Wages: Regular (110-22-101)	\$750.00
TO: Services, Professional (235-22-101)	\$750.00

(Funds are needed to endorse the EDP Implementation Study offered by Region K Criminal Justice Planning Board)

The foregoing resolution was introduced at a regular meeting of the Council of the City of Modesto held on the 10th day of September , 1974, by Councilman Dunlap , who moved its adoption, which motion being duly seconded by Councilman Mensinger , was upon roll call carried and the resolution adopted by the following vote:

AYES: Councilmen: Dunlap, Elliott, Kullijian, Mensinger, Newton, Simon
NOES: Councilmen: None
ABSENT: Councilmen: Mayor Davies

ATTEST:



W. T. CHYNOWETH, City Clerk

MODESTO CITY COUNCIL
RESOLUTION NO. 74-792

A RESOLUTION AUTHORIZING RIGHT OF WAY CERTIFICATE FOR BRIGGSMORE AVENUE FROM PRESCOTT ROAD TO McHENRY AVENUE, FAUE-UE-6015-(1)

WHEREAS, it is necessary for the City of Modesto to make a certification to the State of California in connection with the right of way for Briggsmore Avenue from Prescott Road to McHenry Avenue, Project FAUE-UE-6015-(1), and

WHEREAS, it is necessary for the City of Modesto to agree to hold the State of California harmless from any liability which may result in the event the right of way is not cleared as certified.

NOW, THEREFORE, BE IT RESOLVED by the Council of the City of Modesto that the Acting City Manager and City Clerk are hereby authorized to sign a Right of Way Certificate setting forth the status of right of way acquisition for Briggsmore Avenue from Prescott Road to McHenry Avenue (Project FAUE-UE-6015-(1)). Said Right of Way Certificate shall also include the following paragraph:

"The City of Modesto agrees to hold the State of California harmless from any liability which may result in the event the right of way is not clear as certified. If the State is named in a damage suit, as a result of the right of way not being clear as certified, the City of Modesto agrees that, at the request of the State, it will assume full responsibility for the conduct of the defense or provide such assistance as the State may require and will pay any judgments issued against the State and all costs in connection with the defense."

The foregoing resolution was introduced at a regular meeting of the Council of the City of Modesto held on the 10th day of September, 1974 by Councilman Dunlap, who moved its adoption, which motion being duly seconded by Councilman Mensinger, was upon roll call carried and the resolution adopted by the following vote:

AYES: Councilmen: Dunlap, Elliott, Kullijian, Mensinger,
Newton, Vice Mayor Simon
NOES: Councilmen: None
ABSENT: Councilmen: Mayor Davies

ATTEST:


W. T. CHYNOWETH
City Clerk

MODESTO CITY COUNCIL
RESOLUTION NO. 74-793

A RESOLUTION ESTABLISHING FLAT-RATE CHARGES FOR WATER
SERVICE TO MODESTO CITY SCHOOLS.

WHEREAS, Section 11-1.11 of the Modesto Municipal Code provides that "The Council shall have the power to establish by agreement or resolution the rates to be charged for providing water services to government agencies, including school districts . . . on a basis that is fair and equitable to all the parties concerned," and

WHEREAS, under this section it has been the practice to establish flat rates for water services to schools by resolution, and

WHEREAS, charges for water services to Modesto City Schools have been previously established, and

WHEREAS, there have been landscaping changes at certain schools in the Modesto City Schools' system since the adoption of said charges, and the addition and deletion of certain schools, making it desirable to establish a uniform basis of charges for water service to schools in the Modesto City Schools' system, and

WHEREAS, a flat-rate water service charge to schools will be fair and equitable to both the city and the Modesto City Schools in respect to providing water service,

NOW, THEREFORE, BE IT RESOLVED by the Council of the City of Modesto that flat-rate water service charges for schools in the Modesto City Schools' system be established according to the following formula:

A. Domestic Use

K - 6 Schools -- 10 cu. ft./pupil/month

7 - 8 Schools -- 24 cu. ft./pupil/month

High Schools -- 36 cu. ft./pupil/month

B. Irrigation

140,000 cu. ft/acre/year (Based on an eight (8) month irrigation season)

BE IT FURTHER RESOLVED by the Council that flat-rate water service charges are hereby established for the following schools in accordance with the formula set forth above based on the number of pupils enrolled in each school, and the area irrigated from the City Water system.

Beard School:

- (1) 1 to 300 students \$135.00 per year
- (2) 301 to 600 students \$162.00 per year
- (3) 601+ students \$175.00 per year

Enslin School:

- (1) 1 to 300 students \$118.00 per year
- (2) 301 to 600 students \$145.00 per year
- (3) 601+ students \$158.00 per year

Everett School:

- (1) 1 to 300 students \$206.00 per year
- (2) 301 to 600 students \$233.00 per year
- (3) 601+ students \$247.00 per year

Fremont School:

- (1) 1 to 300 students \$140.00 per year
- (2) 301 to 600 students \$167.00 per year
- (3) 601+ students \$180.00 per year

Garrison School:

- (1) 1 to 300 students \$171.00 per year
- (2) 301 to 600 students \$198.00 per year
- (3) 601+ students \$212.00 per year

Muir School:

- (1) 1 to 300 students \$145.00 per year
- (2) 301 to 600 students \$172.00 per year
- (3) 601+ students \$185.00 per year

Robertson Road School:

- (1) 1 to 300 students \$728.00 per year
- (2) 301 to 600 students \$801.00 per year
- (3) 601+ students \$820.00 per year

Rose Avenue School:

- (1) 1 to 300 students \$791.00 per year
- (2) 301 to 600 students \$810.00 per year
- (3) 601+ students \$820.00 per year

Sonoma School:

- (1) 1 to 300 students \$727.00 per year
- (2) 301 to 600 students \$747.00 per year
- (3) 601+ students \$757.00 per year

Washington School:

- (1) 1 to 300 students \$286.00 per year
- (2) 301 to 600 students \$313.00 per year
- (3) 601+ students \$326.00 per year

Roosevelt Junior High School:

- (1) 1 to 300 students \$443.00 per year
- (2) 301 to 600 students \$531.00 per year
- (3) 601+ students \$601.00 per year

Grace M. Davis High School:

- (1) 1 to 500 students \$730.00 per year
- (2) 501 to 800 students 835.00 per year
- (3) 801 to 1,200 students 939.00 per year
- (4) 1,201 to 1,600 students 1,074.00 per year
- (5) 1,601 to 2,000 students 1,186.00 per year
- (6) 2,001+ students 1,242.00 per year

Modesto High School:

- (1) 1 to 500 students \$929.00 per year
- (2) 501 to 800 students 1,033.00 per year
- (3) 801 to 1,200 students 1,137.00 per year
- (4) 1,201 to 1,600 students 1,272.00 per year
- (5) 1,601 to 2,000 students 1,384.00 per year
- (6) 2,001+ students 1,440.00 per year

Fred C. Beyer High School:

- (1) 1 to 500 students \$2,886.71 per year
- (2) 501 to 800 students 2,991.46 per year
- (3) 801 to 1,200 students 3,095.30 per year
- (4) 1,201 to 1,600 students 3,230.02 per year
- (5) 1,601 to 2,000 students 3,342.34 per year
- (6) 2,001+ students 3,398.50 per year

Continuation High School:

- (1) 1 to 300 students \$ 159.00 per year
- (2) 301+ students 186.00 per year

BE IT FURTHER RESOLVED that the flat-rate water service charges established hereby shall be due and payable to City on September 1 of each year.

BE IT FURTHER RESOLVED that the determination of the number of pupils enrolled in each school shall be as of the 31st day of August of each year.

BE IT FURTHER RESOLVED that the Modesto City Schools shall promptly notify City of any changes in area irrigated from the City water system, and that charges shall be immediately revised in accordance with said changes. Failure to promptly notify City may be cause for immediate requirement of metering of the premises.

BE IT FURTHER RESOLVED that all other property owned or controlled by the Modesto City Schools shall receive water from the City water system on a regular metered basis.

BE IT FURTHER RESOLVED that this City Council reserves the right to amend this resolution at any time.

BE IT FURTHER RESOLVED that Resolution No. 73-195 adopted by the City Council on March 5, 1973 is hereby rescinded.

BE IT FURTHER RESOLVED that this resolution shall apply retroactively to September 1, 1974.

The foregoing resolution was introduced at a regular meeting of the Council of the City of Modesto held on the 10th day of September, 1974, by Councilman Dunlap, who moved its adoption, which motion being duly seconded by Councilman Mensinger, was upon roll call carried and the resolution adopted by the following vote:

AYES: Councilmen: Dunlap, Elliott, Kullijian, Mensinger,
Newton, Simon

NOES: Councilmen: None

ABSENT: Councilmen: Mayor Davies

ATTEST:


W. T. CHYNOWETH, City Clerk

(SEAL)

APPROVED AS TO FORM:

By 
ELWYN L. JOHNSON, City Attorney

MODESTO CITY COUNCIL
RESOLUTION NO. 74-794

A RESOLUTION PROVIDING FOR THE SALE OF SURPLUS AND UNCLAIMED
PERSONAL PROPERTY.

BE IT RESOLVED by the Council of the City of Modesto as follows:

SECTION 1. The City Manager is hereby authorized and directed to sell those certain items of personal property of the City of Modesto as shown on that certain document entitled "Surplus Property Listing Sheet" dated September 3, 1974, on file in the Office of the City Clerk. Said personal property has been found to be surplus and of no use to the City.

SECTION 2. The City Manager is hereby authorized and directed to sell those certain items of personal property now in the possession of the Police Department, which have been unclaimed for a period of at least six (6) months, or which are confiscated items and have been in the possession of the Police Department for a period of at least six (6) months, as shown on that certain document entitled "List of Unclaimed or Confiscated Property Held by the Police Department" dated September 3, 1974, which document is on file in the Office of the City Clerk.

SECTION 3. The foregoing sales shall be made at public auction in the City of Modesto. The City Manager is hereby authorized to fix the time and place for said sales. At least five (5) days before the time fixed for each sale, the City Clerk shall cause notice thereof to be published in The Modesto Bee, the official newspaper of the City of Modesto. Said notice shall set forth the time and place of the sale, and that a list of the items of property to be offered for sale can be inspected in the Office of the City Clerk.

The sales shall be conducted by the City Manager or by such person as he may select for this purpose. All items of property not sold at said auction sales shall be disposed of in such manner as the City Manager deems to be in the best interest of the City.

The foregoing resolution was introduced at a regular meeting of the Council of the City of Modesto held on the 10th day of September, 1974, by Councilman Dunlap, who moved its adoption, which motion being duly seconded by Councilman Mensinger, was upon roll call carried and the resolution adopted by the following vote:


AYES: Councilmen: Dunlap, Elliott, Kullijian, Mensinger,
Newton, Simon

NOES: Councilmen: None

ABSENT: Councilmen: Mayor Davies

(SEAL)

ATTEST:


W. T. CHYNOWETH, City Clerk

APPROVED AS TO FORM:


ELWYN L. JOHNSON, City Attorney

MODESTO CITY COUNCIL
RESOLUTION NO. 74-795

A RESOLUTION FINDING THAT THE TENTATIVE MAP OF
SONOMA PLAZA NO. 1 AND 2 Subdivision
IS CONSISTENT WITH APPLICABLE GENERAL AND
SPECIFIC PLANS OF THE CITY OF MODESTO.

WHEREAS, the Planning Commission of the City of Modesto has by
Resolution No. 74-152, adopted September 3, 1974, approved the
tentative map of Sonoma Plaza No. 1 and 2 Subdivision, and

WHEREAS, the approval by the Planning Commission of the tentative
map of Sonoma Plaza No. 1 and 2 Subdivision was conditioned
upon a finding by this Council that said proposed subdivision, together with the pro-
visions for the subdivision's design and improvement, is consistent with applicable
general and specific plans of the City of Modesto.

NOW, THEREFORE, BE IT RESOLVED by the Council of the City of
Modesto that it hereby finds and determines that the proposed _____
Sonoma Plaza No. 1 and 2 Subdivision, together with the provisions
for its design and improvement, is consistent with applicable general and specific
plans of the City of Modesto.

The foregoing resolution was introduced at a regular meeting of the
Council of the City of Modesto held on the 10th day of September, 1974,
by Councilman Dunlap, who moved its adoption, which motion being duly
seconded by Councilman Mensing, was upon roll call carried and the
resolution adopted by the following vote:

AYES: Councilmen: Dunlap, Elliott, Kullijian, Mensinger,
Newton, Simon

NOES: Councilmen: None

ABSENT: Councilmen: Mayor Davies

ATTEST: W. T. Chynoweth
W. T. CHYNOWETH, City Clerk

(SEAL)

APPROVED AS TO FORM:

By Elwyn L. Johnson
ELWYN L. JOHNSON, City Attorney

MODESTO CITY COUNCIL
RESOLUTION NO. 74-796

A RESOLUTION ACCEPTING THE CONSTRUCTION OF LIGHTING, SIDEWALKS AND PARKING LOT AT DAVIS AND DOWNEY PARKS AND STREET IMPROVEMENTS ON CRESTVIEW DRIVE AND KRUGER DRIVE ADJACENT TO DOWNEY PARK (The Flintkote Co.)

WHEREAS, a report has been filed by the Director of Public Works that the construction of Lighting, Sidewalks, and Parking Lots at Davis Park and Downey Park and Street Improvements on Crestview Drive and Kruger Drive adjacent to Downey Park has been completed by The Flintkote Company

in accordance with the contract agreement dated October 9, 1973

NOW, THEREFORE, BE IT RESOLVED that the construction of Lighting, Sidewalks, and Parking Lots at Davis Park and Downey Park and Street Improvements on Crestview Drive and Kruger Drive adjacent to Downey Park be accepted from said contractor, The Flintkote Company

that notice of completion be filed with the Recorder of Stanislaus County and that payment of amounts due in the amount of \$121,736.89 as provided in the contract, be authorized.

The foregoing resolution was introduced at a regular meeting of the Council of the City of Modesto held on the 16th day of September , 1974, by Councilman Mensinger, who moved its adoption, which motion being duly seconded by Councilman Simon , was upon roll call carried and the resolution adopted by the following vote:

AYES: Councilmen: Dunlap, Elliott, Kullijian, Mensinger, Simon, Mayor Davies

NOES: Councilmen: None

ABSENT: Councilmen: Newton

ATTEST:


W. T. CHYNOWETH, City Clerk

MODESTO CITY COUNCIL
RESOLUTION NO. 74-797

A RESOLUTION ACCEPTING THE BID OF WORLD ENTERPRISES FOR THE DEMOLITION OF THE BUILDING AT 1801 "H" STREET FORMERLY THE FIRST CHURCH OF THE NAZARENE

WHEREAS, Resolution No. 74-713 , adopted by the Council of the City of Modesto on August 26, 1974 , approved the plans and specifications for the demolition of the building at 1801 "H" Street, formerly the First Church of the Nazarene and authorized the calling for bids, and

WHEREAS, the bids recieved for the demolition of the building at 1801 "H" Street, formerly the First Church of the Nazarene were opened at 10:20 A.M. on September 10, 1974 and later tabulated by the Director of Public Works for the consideration of the Council, and

WHEREAS, the Director of Public Works has recommended that the bid of World Enterprises in the amount of \$9,900

be accepted as the lowest responsible bid.

NOW, THEREFORE, BE IT RESOLVED by the Council of the City of Modesto that the bid of World Enterprises in the amount of \$9,900

be accepted and the execution of a contract for the completion of the project by the City's designated officials be authorized.

The foregoing resolution was introduced at a regular meeting of the Council of the City of Modesto held on the 16th day of September, 1974 , by Councilman Mensinger , who moved its adoption, which motion being duly seconded by Councilman Simon , was upon roll call carried and the resolution adopted by the following vote:

AYES: Councilmen: Dunlap, Elliott, Kullijian, Mensinger,
Simon, Mayor Davies

NOES: Councilmen: None

ABSENT: Councilmen: Newton

ATTEST:


W. T. CHYNOWETH, City Clerk

MODESTO CITY COUNCIL
RESOLUTION NO. 74-798

A RESOLUTION APPROVING APPROPRIATION TRANSFER OF \$11,000 TO PROVIDE FUNDS FOR THE DEMOLITION OF THE FORMER FIRST CHURCH OF THE NAZARENE

BE IT RESOLVED by the Council of the City of Modesto that the following appropriation transfer(s) are approved:

SPECIAL FUND FOR CAPITAL OUTLAYS (321)

FROM: Reserve for Community Center (61-321)	\$11,000
TO: Civic Auditorium (6544-31-321)	\$11,000

(Funds were not budgeted for the demolition of the former First Church of the Nazarene. The building exists on the 18th & H Street block property which is part of the auditorium site)

The foregoing resolution was introduced at a regular meeting of the Council of the City of Modesto held on the 16th day of September , 1974, by Councilman Mensinger, who moved its adoption, which motion being duly seconded by Councilman Simon , was upon roll call carried and the resolution adopted by the following vote:

AYES: Councilmen: Dunlap, Elliott, Kullijian, Mensinger,
Simon, Mayor Davies

NOES: Councilmen: None

ABSENT: Councilmen: Newton

ATTEST:



W. T. CHYNOWETH, City Clerk

MODESTO CITY COUNCIL
RESOLUTION NO. 74-799

A RESOLUTION ACCEPTING THE BID OF THE FLINTKOTE COMPANY FOR SERVICE YARD PAVING BLOCK 435

WHEREAS, Resolution No. 74-711 , adopted by the Council of the City of Modesto on August 26, 1974 , approved the plans and specifications for the Service Yard Paving Block 435

and authorized the calling for bids, and

WHEREAS, the bids recieved for the Service Yard Paving Block 435 were opened at 10:15 A.M. on September 10, 1974 and later tabulated by the Director of Public Works for the consideration of the Council, and

WHEREAS, the Director of Public Works has recommended that the bid of The Flintkote Company in the amount of \$14,968.00

be accepted as the lowest responsible bid.

NOW, THEREFORE, BE IT RESOLVED by the Council of the City of Modesto that the bid of The Flintkote Company in the amount of \$14,968.00

be accepted and the execution of a contract for the completion of the project by the City's designated officials be authorized.

The foregoing resolution was introduced at a regular meeting of the Council of the City of Modesto held on the 16th day of September, 1974 , by Councilman Mensinger , who moved its adoption, which motion being duly seconded by Councilman Simon , was upon roll call carried and the resolution adopted by the following vote:

AYES: Councilmen: Dunlap, Elliott, Kullijian, Mensinger, Simon, Mayor Davies

NOES: Councilmen: None

ABSENT: Councilmen: Newton

ATTEST:


W. T. CHYNOWETH, City Clerk

MODESTO CITY COUNCIL
RESOLUTION NO. 74-800

A RESOLUTION TRANSMITTING COPY OF PROPOSED MEASURE AMENDING THE
CITY CHARTER TO THE CITY ATTORNEY FOR IMPARTIAL ANALYSIS

WHEREAS, Section 5010.5 of the Elections Code provides that whenever any city measure qualifies for a place on the ballot, the governing body may direct the City Clerk to transmit a copy of the measure to the City Attorney for preparation of an impartial analysis of the measure; and

WHEREAS, a copy of the measure amending the City Charter proposed for the November 5, 1974 ballot is attached hereto, marked Exhibit "A", and made a part hereof.

NOW, THEREFORE, BE IT RESOLVED by the Council of the City of Modesto that the City Clerk is hereby authorized to transmit a copy of the measure to the City Attorney for preparation of an impartial analysis showing the effect of the measure on the existing law and the operation of the measure.

BE IT FURTHER RESOLVED that the City Clerk is hereby authorized to handle the printing and distribution of the impartial analysis.


The foregoing resolution was introduced at a regular meeting of the Council of the City of Modesto held on the 16th day of September, 1974, by Councilman Mensinger, who moved its adoption, which motion being duly seconded by Councilman Simon, was upon roll call carried and the resolution adopted by the following vote:

AYES: Councilmen: Dunlap, Elliott, Kullijian, Mensinger,
Simon, Mayor Davies

NOES: Councilmen: None

ABSENT: Councilmen: Newton

ATTEST:


W. T. CHYNOWETH, City Clerk

CITY OF MODESTO MEASURE		
MEASURE A	Shall the Charter of the City of Modesto be amended to change the date of General Municipal Elections and to delete the references to Library in the name and powers and duties of the Library and Culture Commission?	YES
City of Modesto Charter Proposal:		NO

EXHIBIT "A"

and recording have been paid, and subdividers have furnished improvement securities as defined in Section 11612 of the Business and Professions Code of the State of California. Said improvement securities shall be in forms acceptable to the City Attorney and in the amounts required by

MODESTO CITY COUNCIL
RESOLUTION NO. 74-801

A RESOLUTION APPROVING THE FINAL MAP OF THE
CAPISTRANO PARK NO. 2 SUBDIVISION
OF THE CITY OF MODESTO.

WHEREAS, Allen Grant, Inc., a corporation,

is (are) possessed of a tract of land situate in the City of Modesto,
County of Stanislaus, consisting of 7.36 acres, known as the
CAPISTRANO PARK NO. 2 Subdivision, and

WHEREAS, a tentative map of said tract was approved by the
City Planning Commission on the 19th day of December, 1972,
and

WHEREAS, the final map of said tract has been approved by the
Secretary of the City Planning Commission, and

WHEREAS, the City Engineer of the City of Modesto has certified
that the final map of said CAPISTRANO PARK NO. 2
Subdivision meets all of the provisions of the California Subdivision
Map Act and the provisions of the Modesto Municipal Code relating to
subdivisions, and that the map is technically correct,

NOW, THEREFORE, BE IT RESOLVED by the Council of the City of
Modesto that said final map of the CAPISTRANO PARK NO. 2
Subdivision be approved; that the streets, alleys and easements as
shown thereon within the boundaries of said tract be accepted on behalf
of the public for public use; and that the City Clerk be authorized to
certify the map of said tract on behalf of the City of Modesto after
the fees in the amount of Six Hundred Seventy-Seven and 70/100ths
(\$677.70) Dollars, as
required by the Modesto Municipal Code, for checking, copies of maps
and recording have been paid, and subdividers have furnished improvement
securities as defined in Section 11612 of the Business and Professions
Code of the State of California. Said improvement securities shall be
in forms acceptable to the City Attorney and in the amounts required by

the Agreement hereinafter referred to, and shall secure the obligations set forth in clause (a) and clause (b) of the second sentence of the third paragraph of said Section 11612.

BE IT FURTHER RESOLVED that the Council of the City of Modesto hereby finds that said proposed subdivision, together with the provisions for its design and improvement, is consistent with applicable general and specific plans of the City of Modesto.

BE IT FURTHER RESOLVED that the City Manager and the City Clerk be authorized to execute and attest, respectively, an agreement with subdividers as required by Section 4-4.604 (c) of the Modesto Municipal Code.

The foregoing resolution was introduced at a regular meeting of the Council of the City of Modesto held on the 16th day of September, 19 74, by Councilman Mensing, who moved its adoption, which motion being duly seconded by Councilman Simon, was upon roll call carried and the resolution adopted by the following vote:

AYES: Councilmen: Dunlap, Elliott, Kullijian, Mensinger, Simon, Mayor Davies

NOES: Councilmen: None

ABSENT: Councilmen: Newton

ATTEST: W. T. Chynoweth
W. T. CHYNOWETH, City Clerk

(SEAL)

APPROVED AS TO FORM:

By Elwyn L. Johnson
ELWYN L. JOHNSON, City Attorney

MODESTO CITY COUNCIL
RESOLUTION NO. 74-802

A RESOLUTION APPROVING VARIANCE FROM STANDARD DRIVEWAY DESIGN FOR
THE HAHN REGIONAL SHOPPING CENTER DRIVEWAYS

WHEREAS, the developers of Hahn Regional Shopping Center have requested a variance to permit the construction of driveways at the Hahn Regional Shopping Center; and

WHEREAS, Section 7-1.401(a) of the Modesto Municipal Code specifies that the maximum width of any driveway adjacent to a vertical curb shall not be more than 41' feet and the maximum width of any driveway adjacent to a drive-over curb shall not be more than 35'; and

WHEREAS, the primary differences between the proposed driveways and the approved standards are as follows:

1. The maximum width of the proposed driveways is 44 feet, whereas the Code allows a maximum width of 41 feet.
2. The driveways will resemble street intersections, whereas the approved standard driveways require vehicles to travel over the public sidewalks.
3. The proposed driveways will have ramps at curbs to accommodate handicapped persons, whereas such ramps are not required in the standard driveway; and

WHEREAS, the Director of Public Works in a memorandum to the City Manager dated September 10, 1974 has recommended that the variance be approved in accordance with recommendation of the Director of Public Works and drawings attached hereto, and made a part hereof.

NOW, THEREFORE, BE IT RESOLVED by the Council of the City of Modesto that the request of the developers of the Hahn Regional Shopping Center for a variance from the standard driveway design for driveways at said shopping center is hereby approved as recommended by the Director of Public Works in a memorandum dated September 10, 1974.

The foregoing resolution was introduced at a regular meeting of the Council of the City of Modesto held on the 16th day of September, 1974, by Councilman Simon, who moved its adoption, which motion

being duly seconded by Councilman Kullijian, was upon roll call carried and the resolution adopted by the following vote:

AYES: Councilmen: Elliott, Kullijian, Mensinger, Simon,
Mayor Davies

NOES: Councilmen: None


ABSENT: Councilmen: Dunlap, Newton

ATTEST:

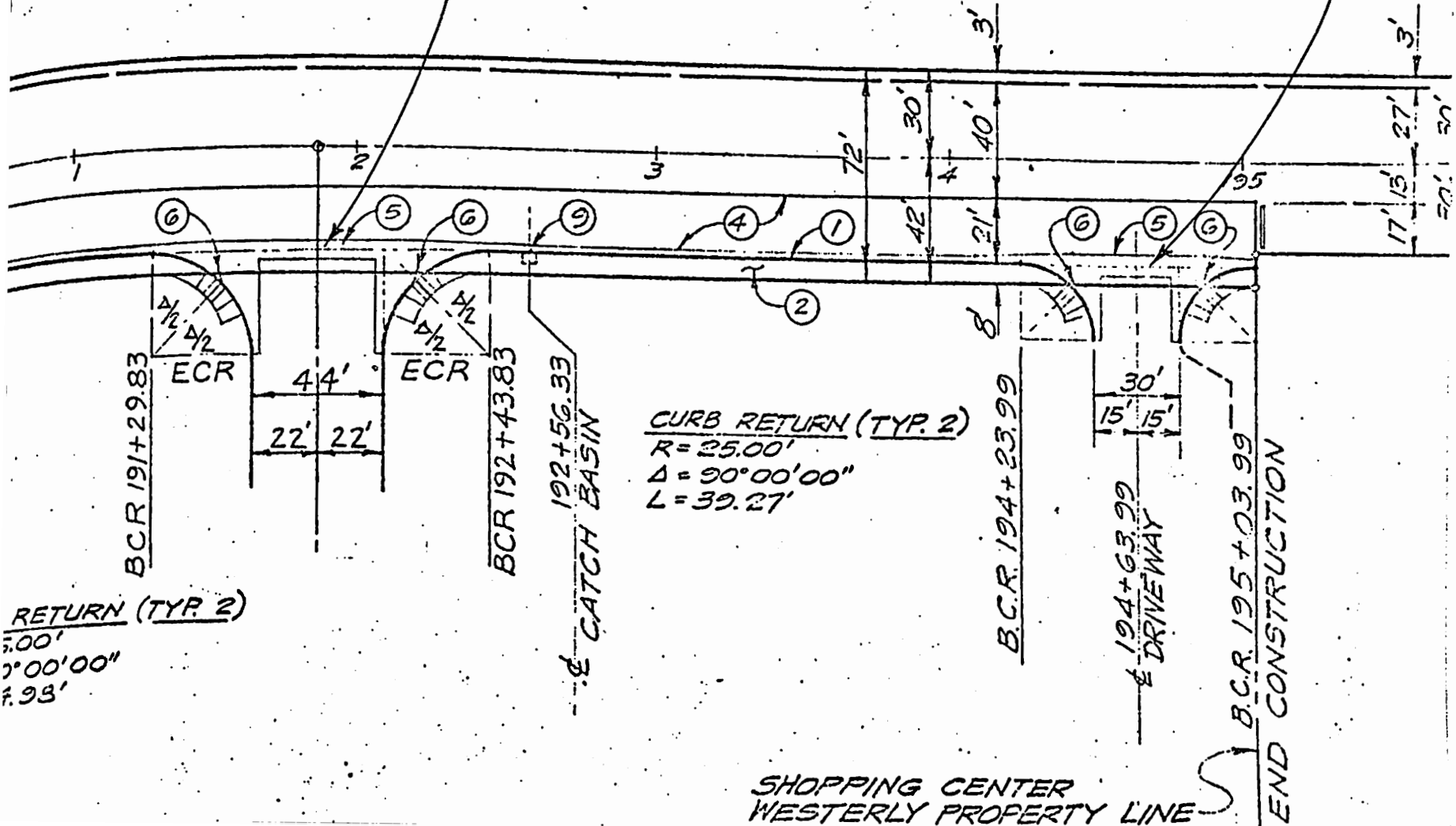


W. T. CHYNOWETH, City Clerk

DRIVEWAYS



DRIVEWAYS



BCR 191+29.83



ECR

44'

22' 22'



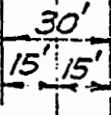
ECR

BCR 192+43.83

192+56.33
CATCH BASIN

CURB RETURN (TYP. 2)
R = 25.00'
Δ = 90°00'00"
L = 39.27'

B.C.R. 194+23.99



194+63.99
DRIVEWAY

B.C.R. 195+03.99
END CONSTRUCTION

SHOPPING CENTER
WESTERLY PROPERTY LINE

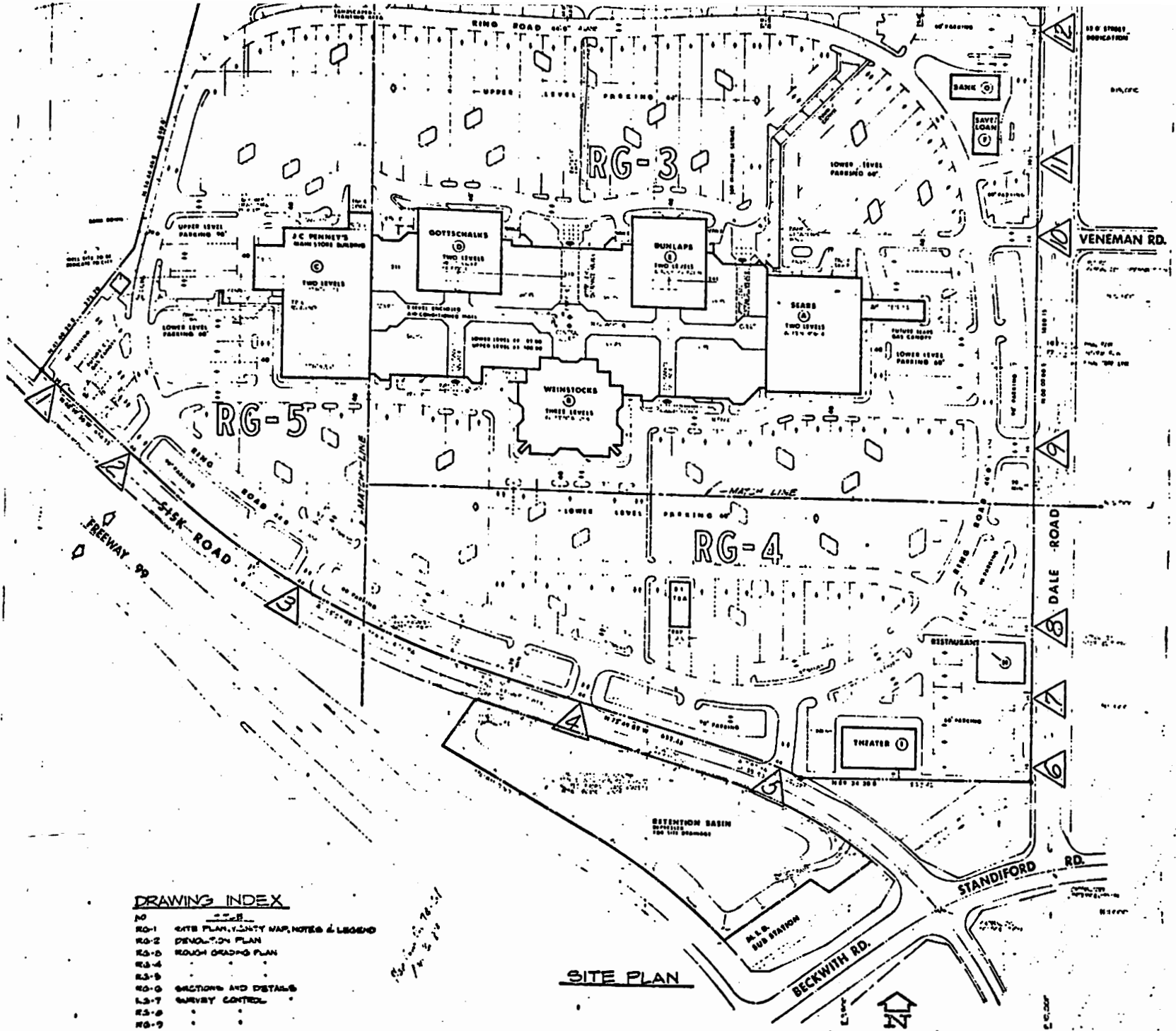
RETURN (TYP. 2)
R = 25.00'
Δ = 90°00'00"
L = 39.27'

DRAWING INDEX

- NO SITE PLAN, UTILITY MAP, NOTES & LEGEND
- RO-1 DEVELOPMENT PLAN
- RO-2 ROUGH GRADING PLAN
- RO-3
- RO-4
- RO-5
- RO-6 SECTIONS AND DETAILS
- LS-7 SURVEY CONTROL
- ES-8
- RO-9

SITE PLAN

SCALE 1"=100'



MODESTO CITY COUNCIL
RESOLUTION NO. 74-803

LETTER

A RESOLUTION APPROVING/AGREEMENT BETWEEN THE CITY OF MODESTO AND
MRS. RUBY HILL FOR RELOCATION OF RESIDENT ON CITY-ACQUIRED PROPERTY

BE IT HEREBY RESOLVED by the Council of the City of Modesto
letter
that the/agreement between the City of Modesto and Mrs. Ruby Hill

for relocation of resident on City-acquired property (Payment of
moving expenses in the amount of \$235, and the sum of \$2,095.20 as
a replacement housing payment)

be, and it is hereby approved.

BE IT FURTHER RESOLVED that the execution of said/agreement
letter
by the designated city officials be authorized.

The foregoing resolution was introduced at a regular meeting
of the Council of the City of Modesto held on the 16th day of
September , 1974, by Councilman Mensinger , who moved its
adoption, which motion being duly seconded by Councilman Simon .
was upon roll call carried and the resolution adopted by the follow-
ing vote:

AYES: Councilmen: Dunlap, Elliott, Kullijian, Mensinger,
Simon, Mayor Davies
NOES: Councilman: None
ABSENT: Councilmen: Newton

ATTEST:


W. T. CHYNOWETH, City Clerk

MODESTO CITY COUNCIL
RESOLUTION NO. 74-804

A RESOLUTION APPROVING THE FINAL MAP OF THE
CARVER VILLAGE SUBDIVISION
OF THE CITY OF MODESTO.

WHEREAS, JAMES D. HORN AND DONNA KAY HORN,

husband and wife

~~is~~ (are) possessed of a tract of land situate in the City of Modesto,
County of Stanislaus, consisting of 33.128 acres, known as the
CARVER VILLAGE Subdivision, and

WHEREAS, a tentative map of said tract was approved by the
City Planning Commission on the 7th day of May, 19 74,
and

WHEREAS, the final map of said tract has been approved by the
Secretary of the City Planning Commission, and

WHEREAS, the City Engineer of the City of Modesto has certified
that the final map of said CARVER VILLAGE
Subdivision meets all of the provisions of the California Subdivision
Map Act and the provisions of the Modesto Municipal Code relating to
subdivisions, and that the map is technically correct,

NOW, THEREFORE, BE IT RESOLVED by the Council of the City of
Modesto that said final map of the CARVER VILLAGE
Subdivision be approved; that the streets, alleys and easements as
shown thereon within the boundaries of said tract be accepted on behalf
of the public for public use; and that the City Clerk be authorized to
certify the map of said tract on behalf of the City of Modesto after
the fees in the amount of Nine Thousand Seven Hundred Nine dollars
and twenty-five cents (\$9,709.25) Dollars, as
required by the Modesto Municipal Code, for checking, copies of maps
and recording have been paid, and subdividers have furnished improvement
securities as defined in Section 11612 of the Business and Professions
Code of the State of California. Said improvement securities shall be
in forms acceptable to the City Attorney and in the amounts required by

the Agreement hereinafter referred to, and shall secure the obligations set forth in clause (a) and clause (b) of the second sentence of the third paragraph of said Section 11612.

BE IT FURTHER RESOLVED that the Council of the City of Modesto hereby finds that said proposed subdivision, together with the provisions for its design and improvement, is consistent with applicable general and specific plans of the City of Modesto.

BE IT FURTHER RESOLVED that the City Manager and the City Clerk be authorized to execute and attest, respectively, an agreement with subdividers as required by Section 4-4.604 (c) of the Modesto Municipal Code.

The foregoing resolution was introduced at a regular meeting of the Council of the City of Modesto held on the 16th day of September, 1974, by Councilman Mensing, who moved its adoption, which motion being duly seconded by Councilman Simon, was upon roll call carried and the resolution adopted by the following vote:

AYES: Councilmen: Dunlap, Elliott, Kullijian, Mensinger,
Simon, Mayor Davies
NOES: Councilmen: None
ABSENT: Councilmen: Newton

ATTEST:

W. T. Chynoweth
W. T. CHYNOWETH, City Clerk

(SEAL)

APPROVED AS TO FORM:

By Elwyn L. Johnson
ELWYN L. JOHNSON, City Attorney

MODESTO CITY COUNCIL
RESOLUTION NO. 74-805

A RESOLUTION APPROVING AGREEMENT BETWEEN THE CITY OF MODESTO AND DUANE D. STONE FOR CONTINUING ARCHITECTURAL SERVICES FOR ELEMENTS OF THE FIRE TRAINING CENTER, BEGINNING WITH THE LIQUID BURN PIT

BE IT HEREBY RESOLVED by the Council of the City of Modesto that the agreement between the City of Modesto and Duane D. Stone

for continuing architectural services for elements of the fire training center, beginning with the liquid burn pit

be, and it is hereby approved.

BE IT FURTHER RESOLVED that the execution of said agreement by the designated city officials be authorized.

The foregoing resolution was introduced at a regular meeting of the Council of the City of Modesto held on the 16th day of September , 1974, by Councilman Dunlap , who moved its adoption, which motion being duly seconded by Councilman Simon . was upon roll call carried and the resolution adopted by the following vote:

AYES: Councilmen: Dunlap, Elliott, Kullijian, Mensinger,
Simon, Mayor Davies
NOES: Councilman: None
ABSENT: Councilmen: Newton

ATTEST:


W. T. CHYNOWETH, City Clerk

MODESTO CITY COUNCIL
RESOLUTION NO. 74-806

A RESOLUTION APPROVING AGREEMENT BETWEEN THE CITY OF MODESTO AND
DUANE D. STONE FOR ARCHITECTURAL SERVICES FOR DESIGN AND CONSTRUCTION
OF FIRE STATION NO. 4

BE IT HEREBY RESOLVED by the Council of the City of Modesto
that the agreement between the City of Modesto and Duane D. Stone

for Architectural Services for design and construction of Fire Station
No. 4

be, and it is hereby approved.

BE IT FURTHER RESOLVED that the execution of said agreement
by the designated city officials be authorized.

The foregoing resolution was introduced at a regular meeting
of the Council of the City of Modesto held on the 16th day of
September , 1974, by Councilman Dunlap , who moved its
adoption, which motion being duly seconded by Councilman Simon .
was upon roll call carried and the resolution adopted by the follow-
ing vote:

AYES: Councilmen: Dunlap, Elliott, Kullijian, Mensinger,
Simon, Mayor Davies
NOES: Councilman: None
ABSENT: Councilmen: Newton

ATTEST:


W. T. CHYNOWETH, City Clerk

MODESTO CITY COUNCIL
RESOLUTION NO. 74-807

A RESOLUTION SETTING TIME AND PLACE FOR HEARING THE RECOMMENDATION OF THE PLANNING COMMISSION TO AMEND ARTICLE 3 OF CHAPTER 2 OF TITLE X OF THE MODESTO MUNICIPAL CODE RELATING TO ENFORCEMENT OF THE ZONING REGULATIONS BY THE CHIEF BUILDING OFFICIAL

BE IT HEREBY RESOLVED by the Council of the City of Modesto that October 7, 1974 , at 4:00 P.M. in the Council Chambers, City Hall, 801 Eleventh Street, Modesto, California is hereby set as the time and place for consideration of the recommendation of the Planning Commission to amend Article 3 of Chapter 2 of Title X of the Modesto Municipal Code relating to enforcement of the zoning regulations by the Chief Building Official.

The foregoing resolution was introduced at a regular meeting of the Council of the City of Modesto held on the 16th day of September , 1974 , by Councilman Mensinger , who moved its adoption, which motion being duly seconded by Councilman Simon , was upon roll call carried and the resolution adopted by the following vote:

AYES: Councilmen: Dunlap, Elliott, Kullijian, Mensinger,
Simon, Mayor Davies

NOES: Councilmen: None

ABSENT: Councilmen: Newton

ATTEST:


W. T. CHYNOWETH, City Clerk

MODESTO CITY COUNCIL
RESOLUTION NO. 74-808

A RESOLUTION ACCEPTING WITH REGRET THE RESIGNATION OF MRS. MARION T. BRADFORD AS A MEMBER OF THE MODESTO BICENTENNIAL COMMITTEE

WHEREAS, Mrs. Marion T. Bradford was appointed as a member of the Modesto Bicentennial Committee on March 11, 1974; and

WHEREAS, Mrs. Marion T. Bradford has tendered her resignation as a member of the Modesto Bicentennial Committee due to the press of other activities and family business, effective September 23, 1974.

NOW, THEREFORE, BE IT RESOLVED by the Council of the City of Modesto that the resignation of Mrs. Marion T. Bradford as a member of the Modesto Bicentennial Committee is hereby accepted with regret.

The foregoing resolution was introduced at a regular meeting of the Council of the City of Modesto held on the 23rd day of September, 1974, by Councilman Dunlap , who moved its adoption, which motion being duly seconded by Councilman Newton , was upon roll call carried and the resolution adopted by the following vote:

AYES:	Councilmen:	Dunlap, Elliott, Kullijian, Mensinger, Newton, Mayor Davies
NOES:	Councilmen:	None
ABSENT:	Councilmen:	Simon

ATTEST:


W. T. CHYNOWETH, City Clerk

MODESTO CITY COUNCIL
RESOLUTION NO. 74-809

A RESOLUTION ACCEPTING THE CONSTRUCTION OF ASPHALT CONCRETE SURFACING VARIOUS RESIDENTIAL ALLEYS, PROJECT NO. 1 (The Flintkote Company)

WHEREAS, a report has been filed by the Director of Public Works that the construction of Asphalt Concrete Surfacing of Alleys Project No. 1 has been completed by The Flintkote Company

in accordance with the contract agreement dated August 5, 1974.

NOW, THEREFORE, BE IT RESOLVED that the construction of Asphalt Concrete Surfacing Various Residential Alleys, Project No. 1 be accepted from said contractor, The Flintkote Company

that notice of completion be filed with the Recorder of Stanislaus County and that payment of amounts due in the amount of \$21,849.97 as provided in the contract, be authorized.

The foregoing resolution was introduced at a regular meeting of the Council of the City of Modesto held on the 23rd day of September, 1974, by Councilman Dunlap, who moved its adoption, which motion being duly seconded by Councilman Newton, was upon roll call carried and the resolution adopted by the following vote:

AYES: Councilmen: Dunlap, Elliott, Kullijian, Mensinger, Newton, Mayor Davies
NOES: Councilmen: None
ABSENT: Councilmen: Simon

ATTEST:


W. T. CHYNOWETH, City Clerk

MODESTO CITY COUNCIL
RESOLUTION NO. 74-810

A RESOLUTION ACCEPTING THE BID OF ROBCO CONSTRUCTION COMPANY FOR CONSTRUCTION OF WATERLINES IN CARVER VILLAGE

WHEREAS, Resolution No. 74-749 , adopted by the Council of the City of Modesto on September 3, 1974 , approved the plans and specifications for the construction of waterlines in Carver Village

and authorized the calling for bids, and

WHEREAS, the bids recieved for the construction of waterlines in Carver Village were opened at 10:00 A.M. on September 17, 1974 and later tabulated by the Director of Public Works for the consideration of the Council, and

WHEREAS, the Director of Public Works has recommended that the bid of Robco Construction Co. in the amount of \$63,870.20

be accepted as the lowest responsible bid.

NOW, THEREFORE, BE IT RESOLVED by the Council of the City of Modesto that the bid of Robco Construction Co. in the amount of \$63,870.20

be accepted and the execution of a contract for the completion of the project by the City's designated officials be authorized.

The foregoing resolution was introduced at a regular meeting of the Council of the City of Modesto held on the 23rd day of September, 19 74 , by Councilman Dunlap , who moved its adoption, which motion being duly seconded by Councilman Newton , was upon roll call carried and the resolution adopted by the following vote:

AYES: Councilmen: Dunlap, Elliott, Kullijian, Mensinger,
Newton, Mayor Davies

NOES: Councilmen: None

ABSENT: Councilmen: Simon

ATTEST:


W. T. CHYNOWETH, City Clerk

MODESTO CITY COUNCIL
RESOLUTION NO. 74-811

A RESOLUTION ACCEPTING THE BID OF W. M. LYLES CO. FOR CONSTRUCTION OF
SUBTRUNK SEWER IN CARVER ROAD

WHEREAS, Resolution No. 74-755 , adopted by the Council of the
City of Modesto on September 3, 1974 , approved the plans and speci-
fications for the construction of Subtrunk Sewer in Carver Road

and authorized the calling for bids, and

WHEREAS, the bids recieved for the construction of Subtrunk Sewer
in Carver Road
were opened at 10:10 A.M. on September 17, 1974 and later tabulated
by the Director of Public Works for the consideration of the Council,
and

WHEREAS, the Director of Public Works has recommended that
the bid of W. M. Lyles Co. in the amount of \$149,949.00

be accepted as the lowest responsible bid.

NOW, THEREFORE, BE IT RESOLVED by the Council of the City of Modesto
that the bid of W. M. Lyles Co. in the amount of \$149,949.00

be accepted and the execution of a contract for the completion of the
project by the City's designated officials be authorized.

The foregoing resolution was introduced at a regular meeting of
the Council of the City of Modesto held on the 23rd day of September,
19 74 , by Councilman Dunlap , who moved its adoption, which motion
being duly seconded by Councilman Newton , was upon roll call
carried and the resclution adopted by the following vote:

AYES: Councilmen: Dunlap, Elliott, Kullijian, Mensinger,
Newton, Mayor Davies

NOES: Councilmen: None

ABSENT: Councilmen: Simon

ATTEST:


W. T. CHYNOWETH, City Clerk

MODESTO CITY COUNCIL
RESOLUTION NO. 74-812

A RESOLUTION APPROVING APPROPRIATION TRANSFER OF \$15,000 TO PROVIDE FUNDS NEEDED TO COVER THE EXPENSES IN CONSTRUCTING THE SUBTRUNK SEWER EXTENSION IN CARVER ROAD

BE IT RESOLVED by the Council of the City of Modesto that the following appropriation transfer(s) are approved:

SEWER SERVICE FUND (212)

FROM: Reserve (60-212)	\$15,000
TO: Extend subtrunk/Perimeter sewers (6561-212)	\$15,000

(This additional money is needed to cover the expenses in constructing the subtrunk sewer extension in Carver Road)

The foregoing resolution was introduced at a regular meeting of the Council of the City of Modesto held on the 23rd day of September , 1974, by Councilman Dunlap , who moved its adoption, which motion being duly seconded by Councilman Newton , was upon roll call carried and the resolution adopted by the following vote:

AYES: Councilmen: Dunlap, Elliott, Kullijian, Mensinger,
Newton, Mayor Davies

NOES: Councilmen: None

ABSENT: Councilmen: Simon

ATTEST:



W. T. CHYNOWETH, City Clerk

MODESTO CITY COUNCIL
RESOLUTION NO. 74-813

A RESOLUTION REJECTING ALL BIDS OPENED AUGUST 27, 1974 AT 2:00 P.M.
FOR TWO FOUR-WHEEL DIESEL POWERED BUCKET LOADERS

BE IT RESOLVED by the Council of the City of Modesto that all bids opened August 27, 1974 at 2:00 P.M. for two four-wheel diesel powered bucket loaders are hereby rejected.

The foregoing resolution was introduced at a regular meeting of the Council of the City of Modesto held on the 23rd day of September, 1974, by Councilman Dunlap, who moved its adoption, which motion being duly seconded by Councilman Newton, was upon roll call carried and the resolution adopted by the following vote:

AYES: Councilmen: Dunlap, Elliott, Kullijian, Mensinger,
Newton, Mayor Davies

NOES: Councilmen: None

ABSENT: Councilmen: Simon

ATTEST:


W. T. CHYNOWETH, City Clerk

MODESTO CITY COUNCIL
RESOLUTION NO. 74-813-A

A RESOLUTION APPROVING PLANS AND SPECIFICATIONS AND AUTHORIZING CALL FOR BIDS FOR FURNISHING TWO FOUR-WHEEL DIESEL POWERED BUCKET LOADERS

BE IT HEREBY RESOLVED by the Council of the City of Modesto as follows:

SECTION 1. The plans and specifications for furnishing two four-wheel diesel powered bucket loaders copies of which are on file, are hereby accepted and approved.

SECTION 2. The City Clerk is hereby authorized to call for public competitive sealed bids for the above named project, to be opened in the office of the City Clerk, 801 11th Street, in the City of Modesto, on October 15, 1974 at 2:00 P.M. and the City Clerk is hereby directed to give notice inviting such sealed bids in the time, form, and manner provided by law.

SECTION 3. After the bids are opened, they shall be tabulated and analyzed and a report submitted to the Council at its next regular meeting.

The foregoing resolution was introduced at a regular meeting of the Council of the City of Modesto held on the 23rd day of September, 1974, by Councilman Dunlap, who moved its adoption, which motion being duly seconded by Councilman Newton, was upon roll call carried and the resolution adopted by the following vote:

AYES: Councilmen: Dunlap, Elliott, Kullijian, Mensinger,
Newton, Mayor Davies
NOES: Councilmen: None
ABSENT: Councilmen: Simon

ATTEST:


W. T. CHYNOWETH, City Clerk

MODESTO CITY COUNCIL
RESOLUTION NO. 74- 814

A RESOLUTION CERTIFYING REVIEW OF ENVIRONMENTAL ASSESSMENT AND DIRECTING THE DIRECTOR OF PLANNING TO FILE A NOTICE OF DETERMINATION OF THE ENVIRONMENTAL IMPACT RELATING TO AN AMENDMENT TO SECTION MAP 4-4-9 OF THE ZONING MAP OF THE CITY OF MODESTO, RECLASSIFYING CERTAIN PROPERTY LOCATED THEREON. (PLANNING COMMISSION INITIATED - FLORES AVENUE AREA)

WHEREAS, on September 23, 1974, the City Council
introduced Ordinance No.

giving approval to a project relating to an amendment to Section Map 4-4-9 of
the Zoning Map to prezone certain property located thereon to Light
Industrial Zone, M-1,

and

WHEREAS, the City Council certifies that at said Council meeting it reviewed and considered the findings of the City of Modesto Environmental Assessment Committee which resulted in a negative declaration in regard to the environmental impact of the subject project,

NOW, THEREFORE, BE IT RESOLVED by the Council of the City of Modesto that the Director of Planning of the City of Modesto is hereby directed to file or cause to be filed with the Stanislaus County Clerk a Notice of Determination in regard to the environmental impact of the subject project relating to an amendment to
Section Map 4-4-9 of the Zoning Map of the City of Modesto, reclassifying
certain property located thereon.

The foregoing resolution was introduced at a regular meeting of the Council of the City of Modesto held on the 23rd day of September, 1974, by Councilman Dunlap, who moved its adoption, which motion being duly seconded by Councilman Newton, was upon roll call carried and the resolution adopted by the following vote:

AYES: Councilmen: Dunlap, Elliott, Kullijian, Mensinger, Newton, Mayor Davies

NOES: Councilmen: None

ABSENT: Councilmen: Simon

(SEAL)

ATTEST: W. T. Chynoweth
W. T. CHYNOWETH, City Clerk

APPROVED AS TO FORM:
By Elwyn L. Johnson
ELWYN L. JOHNSON, City Attorney

MODESTO CITY COUNCIL
RESOLUTION NO. 74-815

A RESOLUTION OVERRULING THE RECOMMENDATION OF THE PLANNING COMMISSION TO AMEND SECTION MAP 13-3-8 OF THE ZONING MAP OF THE CITY OF MODESTO TO REZONE FROM NEIGHBORHOOD COMMERCIAL ZONE, C-1, TO MEDIUM DENSITY RESIDENTIAL ZONE, R-2, PROPERTY LOCATED ON THE NORTH SIDE OF EARL STREET AND ON THE WEST SIDE OF STRIVENS AVENUE. (PLANNING COMMISSION INITIATED)

WHEREAS, on July 15, 1974, by Resolution No. 74-114, the Planning Commission initiated proceedings to amend Section 13-3-8 of the Zoning Map to rezone from Neighborhood Commercial Zone, C-1, to Medium Density Residential Zone, R-2, property located on the north side of Earl Street and on the west side of Strivens Avenue, as shown on the map titled "Portion of Northwest Corner of Earl and Strivens Zoning Study Map, July 15, 1974", a copy of which is attached hereto, and

WHEREAS, a public hearing was held by the Planning Commission on August 20, 1974, in the City Council Chambers, City Hall, 801 - 11th Street, Modesto, California, at which time evidence, both oral and documentary was received and considered, and

WHEREAS, after said public hearing, the Planning Commission by its Resolution No. 74-147 found and determined that the rezoning from Neighborhood Commercial Zone, C-1, to Medium Density Residential Zone, R-2, as initiated by Planning Commission Resolution No. 74-114 on July 15, 1974, was required by public necessity, convenience, and general welfare, and

WHEREAS, a public hearing was held by the Council of the City of Modesto on said above-mentioned Planning Commission recommended rezoning from Neighborhood Commercial Zone, C-1, to Medium Density Residential Zone, R-2, and after hearing evidence both oral and documentary, found and determined that the proposed rezoning should be denied for the following reasons:

1. Rezoning of the subject property to R-2 would make the existing three-family dwellings located on six of the lots non-conforming buildings.
2. Rezoning of the subject property to R-3 instead of R-2 would be in conformance with the Modesto Urban Area General Plan, which specifies residential uses in the subject area, and would allow the existing three-family dwellings located on six of the lots to be conforming buildings.

NOW, THEREFORE, BE IT RESOLVED by the Council of the City of Modesto that the proposed rezoning, as recommended by the Planning Commission in its Resolution No. 74-147, to rezone from Neighborhood Commercial Zone, C-1, to Medium Density Residential Zone, R-2, of the property located on the north side of Earl Street and on the west side of Strivens Avenue, as shown on the map titled "Portion of Northwest Corner of Earl and Strivens Proposed Rezoning, August 20, 1974", be denied for the reasons set forth above.

BE IT FURTHER RESOLVED that the Planning Commission is requested initiate rezoning of its Resolution No. 74-147 the property located on the north side of Earl Street and on the west side of Strivens Avenue to Medium-High Density Residential Zone, R-3.

The foregoing resolution was introduced at a regular meeting of the Council of the City of Modesto held on the 23rd day of September, 1974, by Councilman Dunlap, who moved its adoption, which motion being duly seconded by Councilman Elliott, was upon roll call carried and the resolution adopted by the following vote:

AYES: Councilmen: Dunlap, Elliott, Kullijian, Mensinger, Newton, Mayor Davies

NOES: Councilmen: None

ABSENT: Councilmen: Simon

ATTEST:

W. T. Chynoweth
W. T. CHYNOWETH, City Clerk

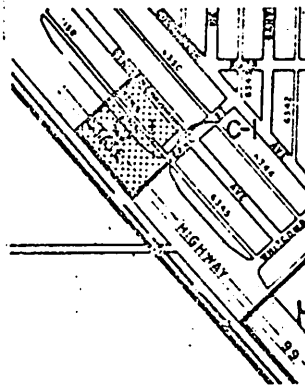
(SEAL)

APPROVED AS TO FORM:

By

Elwyn L. Johnson
ELWYN L. JOHNSON, City Attorney

**PORTION OF NORTHWEST
CORNER OF EARL AND
STRIVENS PROPOSED
REZONING - AUG. 20, 1974**



LEGEND-AREA OF PROPOSED
CITY REZONING
EXISTING CITY C-1
REZONE TO R-2

MODESTO CITY COUNCIL
RESOLUTION NO. 74-815A

A RESOLUTION CERTIFYING REVIEW OF ENVIRONMENTAL ASSESSMENT AND DIRECTING THE DIRECTOR OF PLANNING TO FILE A NOTICE OF DETERMINATION OF THE ENVIRONMENTAL IMPACT RELATING TO DENIAL OF THE PROPOSED REZONING FROM NEIGHBORHOOD COMMERCIAL ZONE, C-1, TO MEDIUM DENSITY RESIDENTIAL ZONE, R-2, OF PROPERTY LOCATED ON THE NORTH SIDE OF EARL STREET AND ON THE WEST SIDE OF STRIVENS AVENUE.

WHEREAS, on September 23, 1974, the City Council adopted a resolution denying a project relating to an amendment to Section Map 13-3-8 of the Zoning Map to reclassify certain property from Neighborhood Commercial Zone, C-1, to Medium Density Residential Zone, R-2, and

WHEREAS, the City Council certifies that at said Council meeting it reviewed and considered the findings of the City of Modesto Environmental Assessment Committee which resulted in a negative declaration in regard to the environmental impact of the subject project.

NOW, THEREFORE, BE IT RESOLVED by the Council of the City of Modesto that the Director of Planning of the City of Modesto is hereby directed to file or cause to be filed with the Stanislaus County Clerk a Notice of Determination in regard to the environmental impact of the subject project relating to the denial of an amendment to Section Map 13-3-8 of the Zoning Map of the City of Modesto to reclassify certain property located thereon.


The foregoing resolution was introduced at a regular meeting of the Council of the City of Modesto held on the 23rd day of September, 1974, by Councilman Dunlap, who moved its adoption, which motion being duly seconded by Councilman Elliott, was upon roll call carried and the resolution adopted by the following vote:

AYES: Councilmen: Dunlap, Elliott, Kullijian, Mensinger, Newton, Mayor Davies

NOES: Councilmen: None

ABSENT: Councilmen: Simon

ATTEST:


W. T. CHYNOWETH, City Clerk

(SEAL)

APPROVED AS TO FORM:

BY


ELWYN L. JOHNSON, City Attorney

MODESTO CITY COUNCIL
RESOLUTION NO. 74-816

A RESOLUTION CERTIFYING REVIEW OF ENVIRONMENTAL ASSESSMENT AND DIRECTING THE DIRECTOR OF PLANNING TO FILE A NOTICE OF DETERMINATION OF THE ENVIRONMENTAL IMPACT RELATING TO AN AMENDMENT TO SECTION MAPS 15-3-9 AND 16-3-9 OF THE ZONING MAP OF THE CITY OF MODESTO, RECLASSIFYING CERTAIN PROPERTY LOCATED THEREON. (PLANNING COMMISSION INITIATED - NORTHEAST AND SOUTHWEST CORNERS FLOYD AND COFFEE)

WHEREAS, on September 23, 197 4, the City Council introduced Ordinance No. 1388-C.S.

giving approval to a project relating to an amendment to Section Maps 15-3-9 and 16-3-9 of the Zoning Map to reclassify certain property from Highway Frontage Zone, H-1, to Neighborhood Commercial Zone, C-1 and

WHEREAS, the City Council certifies that at said Council meeting it reviewed and considered the findings of the City of Modesto Environmental Assessment Committee which resulted in a negative declaration in regard to the environmental impact of the subject project,

NOW, THEREFORE, BE IT RESOLVED by the Council of the City of Modesto that the Director of Planning of the City of Modesto is hereby directed to file or cause to be filed with the Stanislaus County Clerk a Notice of Determination in regard to the environmental impact of the subject project relating to an amendment to Section Maps 15-3-9 and 16-3-9 of the Zoning Map of the City of Modesto, reclassifying certain property located thereon.

The foregoing resolution was introduced at a regular meeting of the Council of the City of Modesto held on the 23rd day of September, 197 4, by Councilman Elliott, who moved its adoption, which motion being duly seconded by Councilman Dunlap, was upon roll call carried and the resolution adopted by the following vote:

AYES: Councilmen: Dunlap, Elliott, Kullijian, Mensinger, Newton, Mayor Davies

NOES: Councilmen: None

ABSENT: Councilmen: Simon

(SEAL)

ATTEST:

W. T. Chynoweth
W. T. CHYNOWETH, City Clerk

APPROVED AS TO FORM:

By Elwyn L. Johnson
ELWYN L. JOHNSON, City Attorney

CA Form (Negative Declaration)

MODESTO CITY COUNCIL
RESOLUTION NO. 74-817

LEASE

A RESOLUTION APPROVING/AGREEMENT BETWEEN THE CITY OF MODESTO AND HILLERY VOLKSWAGEN FOR USE OF THE OLD CORPORATION YARD ON THE EASTERLY HALF OF BLOCK 40 ON 8TH STREET

BE IT HEREBY RESOLVED by the Council of the City of Modesto
lease
that the/agreement between the City of Modesto and Hillery Volks-
wagen

for use of the Old Corporation Yard on the easterly half of Block 40
on 8th Street (Period of 5 years commencing on 9/23/74 and ending
9/22/79 - rental of \$500 per month)

be, and it is hereby approved.

BE IT FURTHER RESOLVED that the execution of said/agreement
lease
by the designated city officials be authorized.

The foregoing resolution was introduced at a regular meeting
of the Council of the City of Modesto held on the 23rd day of
September , 1974, by Councilman Dunlap , who moved its
adoption, which motion being duly seconded by Councilman Newton .
was upon roll call carried and the resolution adopted by the follow-
ing vote:

AYES: Councilmen: Dunlap, Elliott, Kullijian, Mensinger,
Newton, Mayor Davies
NOES: Councilman: None
ABSENT: Councilmen: Simon

ATTEST:


W. T. CHYNOWETH, City Clerk

MODESTO CITY COUNCIL
RESOLUTION NO. 74-818

A RESOLUTION APPROVING SALE OF SHED AT 2909 RIVER ROAD TO MRS.
CAROLE LYONS FOR \$45.00

WHEREAS, a 6' x 7' shed, located at 2909 River Road on property
acquired by the City of Modesto for Airport clear zone purposes;
and

WHEREAS, an offer of \$45.00 for purchase of the 6' x 7' shed
has been received from Mrs. Carole Lyons; and

WHEREAS, the City of Modesto wishes to clear the property of
improvements in a manner most advantageous to the City.

NOW, THEREFORE, BE IT RESOLVED by the Council of the City of
Modesto that it hereby approves the purchase of a small 6' x 7'
shed located at 2909 River Road by Mrs. Carole Lyons for the sum
of \$45.00, subject to removal by October 23, 1974.

The foregoing resolution was introduced at a regular meeting
of the Council of the City of Modesto held on the 23rd day of Sep-
tember, 1974, by Councilman Dunlap , who moved its adoption,
which motion being duly seconded by Councilman Newton , was upon
roll call carried and the resolution adopted by the following vote:

AYES:	Councilmen:	Dunlap, Elliott, Kullijian, Mensinger, Newton, Mayor Davies
NOES:	Councilmen:	None
ABSENT:	Councilmen:	Simon

ATTEST:


W. T. CHYNOWETH, City Clerk

MODESTO CITY COUNCIL
RESOLUTION NO. 74-819

A RESOLUTION APPROVING AGREEMENT BETWEEN THE CITY OF MODESTO AND MR. THOMAS FONTANA, JR. TO HARVEST WALNUTS ON CITY PROPERTY LOCATED AT DRYDEN PARK MUNICIPAL GOLF COURSE, ROOSEVELT PARK, CITY PUMP STATION NO. 14 ON VIRGINIA AVE., CITY PUMP STATION ON EMERALD AVE., MANCINI PARK PROPERTY AT 1204 RIVER ROAD, AND SMALL PARCEL ON SOUTH SIDE OF TUOLUMNE RIVER NEAR 9TH STREET BRIDGE APPROACH

BE IT HEREBY RESOLVED by the Council of the City of Modesto that the agreement between the City of Modesto and Mr. Thomas Fontana, Jr. for harvesting walnuts on City property located at Dryden Park Municipal Golf Course, Roosevelt Park, City Pump Station No. 14 on Virginia Ave., City Pump Station on Emerald Ave., Mancini Park property at 1204 River Rd., and small parcel on south side of Tuolumne River near 9th Street Bridge approach (complete harvest and pay to the City by November 20, 1974 35% of the gross revenue for the crop) be, and it is hereby approved.

BE IT FURTHER RESOLVED that the execution of said agreement by the designated city officials be authorized.

The foregoing resolution was introduced at a regular meeting of the Council of the City of Modesto held on the 23rd day of September, 1974, by Councilman Dunlap , who moved its adoption, which motion being duly seconded by Councilman Newton , was upon roll call carried and the resolution adopted by the following vote:

AYES: Councilmen: Dunlap, Elliott, Kullijian, Mensinger,
Newton, Mayor Davies

NOES: Councilmen: None

ABSENT: Councilmen: Simon

ATTEST:


W. T. CHYNOWETH, City Clerk

MODESTO CITY COUNCIL
RESOLUTION NO. 74-820

A RESOLUTION APPROVING AGREEMENT BETWEEN THE CITY OF MODESTO AND
MR. M. E. GROVER TO HARVEST OLIVES IN MELLIS PARK

BE IT HEREBY RESOLVED by the Council of the City of Modesto
that the agreement between the City of Modesto and Mr. M. E. Grover
for harvesting olives in Mellis Park (City to receive \$2.00 per
50 pound box)
be, and it is hereby approved.

BE IT FURTHER RESOLVED that the execution of said agreement
by the designated city officials be authorized.

The foregoing resolution was introduced at a regular meeting
of the Council of the City of Modesto held on the 23rd day of
September , 1974 , by Councilman Dunlap , who moved its
adoption, which motion being duly seconded by Councilman Newton .
was upon roll call carried and the resolution adopted by the follow-
ing vote:

AYES: Councilmen: Dunlap, Elliott, Kullijian, Mensinger,
Newton, Mayor Davies
NOES: Councilman: None
ABSENT: Councilmen: Simon

ATTEST:


W. T. CHYNOWETH, City Clerk

MODESTO CITY COUNCIL
RESOLUTION NO. 74-821

A RESOLUTION APPROVING AGREEMENT BETWEEN THE CITY OF MODESTO AND VIVIAN MURRELL TO HARVEST ALMONDS ON CITY PROPERTY AT MANCINI PARK, 1204 RIVER ROAD.

BE IT HEREBY RESOLVED by the Council of the City of Modesto that the agreement between the City of Modesto and Vivian Murrell

for harvesting almonds on City property at Mancini Park, 1204 River Road (Harvest to be completed and pay to the City by November 20, 1974 35% of the gross revenue from the crop)

be, and it is hereby approved.

BE IT FURTHER RESOLVED that the execution of said agreement by the designated city officials be authorized.

The foregoing resolution was introduced at a regular meeting of the Council of the City of Modesto held on the 23rd day of September , 1974 , by Councilman Dunlap , who moved its adoption, which motion being duly seconded by Councilman Newton . was upon roll call carried and the resolution adopted by the following vote:

AYES: Councilmen: Dunlap, Elliott, Kullijian, Mensinger, Newton, Mayor Davies
NOES: Councilman: None
ABSENT: Councilmen: Simon

ATTEST: W. T. Chynoweth
W. T. CHYNOWETH, City Clerk

MODESTO CITY COUNCIL
RESOLUTION NO. 74-822

A RESOLUTION APPROVING AGREEMENT BETWEEN THE CITY OF MODESTO AND WILLIE AND GLADYS OWENS FOR SEWER SERVICE TO PROPERTY OUTSIDE THE CITY AT 1749 CROWS LANDING ROAD

BE IT HEREBY RESOLVED by the Council of the City of Modesto that the agreement between the City of Modesto and Willie and Gladys Owens for sewer service to property outside the City at 1749 Crows Landing Road be, and it is hereby approved.

BE IT FURTHER RESOLVED that the execution of said agreement by the designated city officials be authorized.

The foregoing resolution was introduced at a regular meeting of the Council of the City of Modesto held on the 23rd day of September, 1974, by Councilman Dunlap, who moved its adoption, which motion being duly seconded by Councilman Newton. was upon roll call carried and the resolution adopted by the following vote:

AYES: Councilmen: Dunlap, Elliott, Kullijian, Mensinger,
Newton, Mayor Davies
NOES: Councilman: None
ABSENT: Councilmen: Simon

ATTEST:


W. T. CHYNOWETH, City Clerk

MODESTO CITY COUNCIL
RESOLUTION NO. 74-823

A RESOLUTION APPROVING WAIVER OF PENALTY PROVISION FOR LATE PAYMENT OF \$900.00 BY THE MODESTO REDS BASEBALL CLUB, INC. FOR USE OF DEL WEBB FIELD

WHEREAS, an agreement between the City of Modesto and the Modesto Reds Baseball Club, Inc. requires that the City be paid a semi-annual payment of \$900.00 for use of Del Webb Field; and

WHEREAS, payment to the City due July 1, 1974 in amount of \$900.00 was mailed by the Modesto Reds Baseball Club, Inc. to the City of Modesto on June 14, 1974 but was lost enroute, either by the Postal service or in the office of the City of Modesto; and

WHEREAS, the Modesto Reds Baseball Club, Inc. responded immediately by furnishing the City the amount due immediately upon being notified that payment had not been received by the City.

NOW, THEREFORE, BE IT RESOLVED by the Council of the City of Modesto that it hereby approves waiver of the penalty provision for late payment of \$900.00 by the Modesto Reds Baseball Club, Inc. for use of Del Webb Field.

The foregoing resolution was introduced at a regular meeting of the Council of the City of Modesto held on the 23rd day of September, 1974, by Councilman Dunlap , who moved its adoption, which motion being duly seconded by Councilman Newton , was upon roll call carried and the resolution adopted by the following vote:

AYES: Councilmen: Dunlap, Elliott, Kullijian, Mensinger,
Newton, Mayor Davies

NOES: Councilmen: None

ABSENT: Councilmen: Simon

ATTEST:


W. T. CHYNOWETH, City Clerk

MODESTO CITY COUNCIL
RESOLUTION NO. 74-824

A RESOLUTION SETTING THE TIME AND PLACE FOR A PUBLIC HEARING BEFORE THE COUNCIL OF THE CITY OF MODESTO ON A PROPOSED AMENDMENT TO SECTION 16-3-9 OF THE ZONING MAP (Commission Initiated)

WHEREAS, the Modesto City Planning Commission held a public hearing on September 17, 1974, in the Council Chambers, City Hall, for the purpose of considering an amendment to Section 16-3-9 of the zoning map to pre-zone to R-3 property at the northwest corner of Floyd and Coffee in order to make zoning and prezoning consistent with the Modesto Urban Area General Plan ~~the following described property:~~

"MAP OF PROPOSED PREZONING ATTACHED"

and

WHEREAS, the said Planning Commission after hearing evidence both oral and documentary on the proposed amendment, adopted Resolution No. 74-161 recommending to the Council that prezoning of the property described above is required by public necessity, convenience and general welfare;

NOW, THEREFORE, BE IT RESOLVED by the Council of the City of Modesto that a public hearing on the proposed amendment to Section 16-3-9 of the Zoning Map be set for October 15, 1974 at 4:00 P.M. in the Council Chambers, City Hall, 801 11th Street, Modesto, California, to consider the proposed prezoning as recommended by the Modesto City Planning Commission.

The foregoing resolution was introduced at a regular meeting of the Council of the City of Modesto held on the 23rd day of September, 1974, by Councilman Dunlap, who moved its adoption, which motion being duly seconded by Councilman Newton, was upon roll call carried and the resolution adopted by the following vote:

AYES: Councilmen: Dunlap, Elliott, Kullijian, Mensinger,
Newton, Mayor Davies

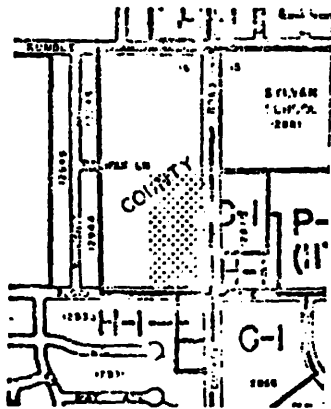
NOES: Councilmen: None

ABSENT: Councilmen: Simon

ATTEST:


W. T. CHYNOWETH, City Clerk

NORTHWEST CORNER OF
FLOYD AND COFFEE
PROPOSED PREZONING
SEPT. 17, 1974



LEGEND - AREA OF PROPOSED
CITY REZONING
EXISTING COUNTY C-1
PREZONE TO R-3

Section 16-3-9
(P/C Initiated)

MODESTO CITY COUNCIL
RESOLUTION NO. 74-825

A RESOLUTION SETTING THE TIME AND PLACE FOR A PUBLIC HEARING BEFORE THE COUNCIL OF THE CITY OF MODESTO ON A PROPOSED AMENDMENT TO SECTION 11-3-8 OF THE ZONING MAP (Norman Winsor)

WHEREAS, the Modesto City Planning Commission held a public hearing on September 17, 1974, in the Council Chambers, City Hall, for the purpose of considering an amendment to Section 11-3-8 of the zoning map to reclassify from Low Density Residential Zone, R-1, to Medium Density Residential Zone, R-2, property located on the west side of Dale Road approximately 660 feet south of Snyder Avenue the following described property:

EXHIBIT "A" ATTACHED

and

WHEREAS, the said Planning Commission after hearing evidence both oral and documentary on the proposed amendment, adopted Resolution No. 74-164 recommending to the Council that rezoning of the property described above is required by public necessity, convenience and general welfare;

NOW, THEREFORE, BE IT RESOLVED by the Council of the City of Modesto that a public hearing on the proposed amendment to Section 11-3-8 of the Zoning Map be set for October 15, 1974 at 4:05 P.M. in the Council Chambers, City Hall, 801 11th Street, Modesto, California, to consider the proposed rezoning as recommended by the Modesto City Planning Commission.

The foregoing resolution was introduced at a regular meeting of the Council of the City of Modesto held on the 23rd day of September, 1974, by Councilman Dunlap, who moved its adoption, which motion being duly seconded by Councilman Newton, was upon roll call carried and the resolution adopted by the following vote:

AYES: Councilmen: Dunlap, Elliott, Kullijian, Mensinger,
Newton, Mayor Davies

NOES: Councilmen: None

ABSENT: Councilmen: Simon

ATTEST:


W. T. CHYNOWETH, City Clerk

All that certain real property situate in a portion of the North half of the Northeast quarter of Section 11, Township 3 South, Range 8 East, Mount Diablo Base and Meridian, in the City of Modesto, County of Stanislaus, State of California, described as follows:

BEGINNING at the Northeast corner of the South half of said North half of the Northeast quarter of Section 11, said point being on the center line of Dale Road; thence South along said center line of Dale Road a distance of 656.14 feet to the Northeast corner of land of George Gagos, Jr., as shown in Volume 19 of Parcel Maps, Page 56, Stanislaus County Records; thence South $89^{\circ} 37' 30''$ West along the north line of said Gagos land a distance of 325.01 feet; thence North 656.14 feet to the North line of said South half of the North half of the Northeast quarter of Section 11; thence North $89^{\circ} 37' 30''$ East along said North line 325.01 feet to the point of beginning.

Containing 4.90 acres

MODESTO CITY COUNCIL
RESOLUTION NO. 74-826

A RESOLUTION SETTING THE TIME AND PLACE FOR A PUBLIC HEARING BEFORE THE COUNCIL OF THE CITY OF MODESTO ON A PROPOSED AMENDMENT TO SECTION 8-3-9 OF THE ZONING MAP TO RECLASSIFY FROM EXCLUSIVE AGRICULTURAL AND RECREATIONAL ZONE, A-R, TO HIGHWAY FRONTAGE ZONE, H-1 (Dan Mellis Liquors)

WHEREAS, the Modesto City Planning Commission held a public hearing on September 17, 1974, in the Council Chambers, City Hall, for the purpose of considering an amendment to Section 8-3-9 of the Zoning Map to reclassify from Exclusive Agricultural and Recreational Zone, A-R, to Highway Frontage Zone, H-1, property located in the northwest corner of McHenry Avenue and Standiford Avenue.
the following described property:

EXHIBIT "A" ATTACHED

and

WHEREAS, the said Planning Commission after hearing evidence both oral and documentary on the proposed amendment, adopted Resolution No. 74-165 recommending to the Council that rezoning of the property described above is required by public necessity, convenience and general welfare;

NOW, THEREFORE, BE IT RESOLVED by the Council of the City of Modesto that a public hearing on the proposed amendment to Section 8-3-9 of the Zoning Map be set for October 15, 1974 at 4:10 P.M. in the Council Chambers, City Hall, 801 11th Street, Modesto, California, to consider the proposed rezoning as recommended by the Modesto City Planning Commission.

The foregoing resolution was introduced at a regular meeting of the Council of the City of Modesto held on the 23rd day of September, 1974, by Councilman Dunlap, who moved its adoption, which motion being duly seconded by Councilman Newton, was upon roll call carried and the resolution adopted by the following vote:

AYES: Councilmen: Dunlap, Elliott, Kullijian, Mensinger,
Newton, Mayor Davies

NOES: Councilmen: None

ABSENT: Councilmen: Simon

ATTEST:


W. T. CHYNOWETH, City Clerk

All that portion of the Southeast quarter of the Northeast quarter of Section 8, Township 3 South Range 9 East, Mount Diablo Base and Meridian, described as follows:

BEGINNING at the southeast corner of the southeast quarter of the Northeast quarter of said Section 8, said point being on the intersection of the centerlines of a 50-foot road known as McHenry Avenue and a 40-foot road known as Standiford Road and being the true point of beginning of this description; thence along the East line of said Section 8 and the centerline of said McHenry Avenue North $1^{\circ} 20'$ West 1110.99 feet to the centerline of an earth ditch extended; thence along said centerline North $89^{\circ} 39' 30''$ West 425.01 feet; thence parallel to the centerline of said McHenry Avenue South $1^{\circ} 20'$ East 1110.44 feet to the South line of the Northeast quarter of said Section 8 being the centerline of Standiford Road; thence along said centerline of Standiford Road south $89^{\circ} 35'$ East 425.01 feet to the point of beginning of this description.

MODESTO CITY COUNCIL
RESOLUTION NO. 74-827

A RESOLUTION SETTING THE TIME AND PLACE FOR A PUBLIC HEARING BEFORE THE COUNCIL OF THE CITY OF MODESTO ON A PROPOSED AMENDMENT TO SECTION 15-3-9 OF THE ZONING MAP TO PREZONE TO R-3, PROPERTY LOCATED AT THE SOUTHWEST CORNER OF OAKDALE RD. AND FLOYD AVE. (Planning Commission Initiated)

WHEREAS, the Modesto City Planning Commission held a public hearing on September 17, 1974, in the Council Chambers, City Hall, for the purpose of considering an amendment to Section 15-3-9 of the Zoning Map to prezone to R-3, property located at the southwest corner of Oakdale Road and Floyd Avenue in order to make the zoning on said property consistent with the Modesto Urban Area General Plan
~~the following described property:~~

"MAP OF PROPOSED PREZONING ATTACHED"

and

WHEREAS, the said Planning Commission after hearing evidence both oral and documentary on the proposed amendment, adopted Resolution No. 74-162 recommending to the Council that pre zoning of the property described above is required by public necessity, convenience and general welfare;

NOW, THEREFORE, BE IT RESOLVED by the Council of the City of Modesto that a public hearing on the proposed amendment to Section 15-3-9 of the Zoning Map be set for October 15, 1974 at 4:15 P.M. in the Council Chambers, City Hall, 801 11th Street, Modesto, California, to consider the proposed pre zoning as recommended by the Modesto City Planning Commission.


The foregoing resolution was introduced at a regular meeting of the Council of the City of Modesto held on the 23rd day of September, 1974, by Councilman Dunlap, who moved its adoption, which motion being duly seconded by Councilman Newton, was upon roll call carried and the resolution adopted by the following vote:

AYES: Councilmen: Dunlap, Elliott, Kullijian, Mensinger,
Newton, Mayor Davies

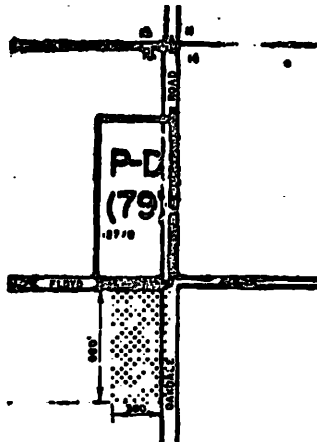
NOES: Councilmen: None

ABSENT: Councilmen: Simon


ATTEST:


W. T. CHYNOWETH, City Clerk

**SOUTHWEST CORNER OF
OAKDALE AND FLOYD
PROPOSED PREZONING
SEPT. 17, 1974**



**LEGEND—AREA OF PROPOSED
CITY PREZONING**

 **EXISTING COUNTY C-1
PREZONE TO R-3**

**Section 15-3-9
(P/C Initiated)**

MODESTO CITY COUNCIL
RESOLUTION NO. 74-828

A RESOLUTION AUTHORIZING APPLICATION TO THE U.S. DEPARTMENT OF HOUSING AND URBAN DEVELOPMENT FOR FLOOD INSURANCE ELIGIBILITY.

WHEREAS, certain areas of the City of Modesto may be subject to periodic flooding from Dry Creek and the Tuolumne River, potentially causing serious damages to properties within these areas; and

WHEREAS, relief is available in the form of Federally subsidized flood insurance as authorized by the National Flood Act of 1968; and

WHEREAS, on April 15, 1974, staff was directed by City Council to obtain and report additional information regarding the National Flood Insurance Program; and

WHEREAS, on August 26, 1974, the Council received and reviewed said staff report recommending application to the U.S. Department of Housing and Urban Development for flood insurance eligibility; and

WHEREAS, it is the intent of the City Council to require the recognition and evaluation of flood hazards in all official actions relating to land use in the flood plain areas having special flood hazards; and

WHEREAS, the City Council has the legal authority to adopt land use and control measures to reduce future flood losses pursuant to the California Government Code, Sections 65300, et seq., and the Modesto Municipal Code, Title X, Chapter 1, Article 31.

NOW, THEREFORE, BE IT RESOLVED by the Council of the City of Modesto that it authorizes an application to the U.S. Department of Housing and Urban Development for flood insurance eligibility and hereby:

1. Assures the Federal Insurance Administration that it will enact as necessary, and maintain in force for those areas having flood hazards, adequate land use and control measures with effective enforcement provisions consistent with the criteria set forth in Section 1910 of the National Flood Insurance Program Regulations; and

2. Vests the Director of Public Works with the responsibility, authority, and means to:

- (a) Delineate or assist the Administrator, at his request, in delineating the limits of the areas having special flood hazards on available local maps of sufficient scale to identify the location of building sites.

- (b) Provide such information as the Administrator may request concerning present uses and occupancy of the flood plain.

(c) Cooperate with Federal, State, and local agencies and private firms which undertake to study, survey, map, and identify flood plain areas, and cooperate with neighboring communities with respect to management of adjoining flood plain areas in order to prevent aggravation of existing hazards.

(d) Submit on the anniversary date of the community's initial eligibility an annual report to the Administrator on the progress made during the past year within the community in the development and implementation of flood plain management measures.

3. Appoints the Chief Building Official to maintain for public inspection and to furnish upon request a record of elevations (in relation to mean sea level) of the lowest floor (including basement) of all new or substantially improved structures located in the special flood hazard areas. If the lowest floor is below grade on one or more sides, the elevation of the floor immediately above must also be recorded.

4. Agrees to take such other official action as may be reasonably necessary to carry out the objectives of the program.

The foregoing resolution was introduced at a regular meeting of the Council of the City of Modesto held on the 23rd day of September, 1974, by Councilman Elliott, who moved its adoption, which motion being duly seconded by Councilman Kullijian, was upon roll call carried and the resolution adopted by the following vote:

AYES: Councilmen: Elliott, Kullijian, Mensinger, Newton,
Mayor Davies

NOES: Councilmen: None

ABSENT: Councilmen: Dunlap, Simon

(SEAL)

ATTEST:

W. T. Chynoweth
W. T. CHYNOWETH, City Clerk

APPROVED AS TO FORM:

By

Elwyn L. Johnson
ELWYN L. JOHNSON, City Attorney

MODESTO CITY COUNCIL
RESOLUTION NO. 74-829

A RESOLUTION HIGHLIGHTING THE EXISTING ADOPTED BUILDING PERMIT SYSTEM OF THE CITY OF MODESTO AND THE REVIEW PROCEDURE FOR THE SYSTEM.

WHEREAS, the City Council on August 26, 1974, authorized an application for flood insurance eligibility from the U.S. Department of Housing and Urban Development; and

WHEREAS, the U.S. Department of Housing and Urban Development requires assurances that a building permit system and review procedure are being followed by the City of Modesto; and

WHEREAS, the City of Modesto has adopted and is enforcing the 1973 Uniform Building Code, and the Zoning Regulations of the City of Modesto, which includes Article 31, "Flood Plain Zone", which has yet to be specifically mapped, and provides forms for review of all construction in the flood plain as established on maps by the State Bureau of Reclamation, copies of said maps being on file in the Building Inspection Division of the City of Modesto; and

WHEREAS, the city's adopted 1973 Uniform Building Code prohibits any person, firm or corporation from erecting, constructing, enlarging, altering, repairing, improving, moving or demolishing any building or structure without first obtaining a separate building permit for each building or structure from the Chief Building Official, and

WHEREAS, the Building Inspection Division must examine all plans and specifications for proposed construction when application is made for a building permit.

NOW, THEREFORE, BE IT RESOLVED by the Council of the City of Modesto as follows:

1. That the Building Inspection Division and the Public Works Department shall review all building permit applications for new construction or substantial improvements to determine whether proposed building sites will be reasonably safe from flooding. If a proposed building site is in a location that has a flood hazard, any proposed new construction or substantial improvement (including prefabricated and mobile homes) must (i) be designed (or modified) and anchored to prevent flotation, collapse, or lateral movement of the structure, (ii) use construction materials and utility equipment that are resistant to flood damage, and (iii) use construction methods and practices that will minimize flood damage; and

2. That the Public Works Department shall review subdivision proposals and other proposed new developments to assure that (i) all such proposals are consistent with the need to minimize flood damage, (ii) all public utilities and facilities, such as sewer, gas, electrical, and water systems are located, elevated, and constructed to

minimize or eliminate flood damage, and (iii) adequate drainage is provided so as to reduce exposure to flood hazards; and

3. That the Public Works Department shall require new or replacement water supply systems and/or sanitary sewage systems to be designed to minimize or eliminate infiltration of flood waters into the systems and discharges from the systems into flood waters, and require on-site waste disposal systems to be located so as to avoid impairment of them or contamination from them during flooding.

4. That the Planning Department is directed to plot the Flood Plain Zone on the city's official Zoning Map following the zoning procedures as set forth in the Municipal Code.

The foregoing resolution was introduced at a regular meeting of the Council of the City of Modesto held on the 23rd day of September, 1974, by Councilman Elliott, who moved its adoption, which motion being duly seconded by Councilman Kullijian, was upon roll call carried and the resolution adopted by the following vote:

AYES: Councilmen: Elliott, Kullijian, Mensinger, Newton, Mayor Davies

NOES: Councilmen: None

ABSENT: Councilmen: Dunlap, Simon

ATTEST:

W. T. Chynoweth
W. T. CHYNOWETH, City Clerk

(SEAL)

APPROVED AS TO FORM:

By

Elwyn L. Johnson
ELWYN L. JOHNSON, City Attorney

MODESTO CITY COUNCIL
RESOLUTION NO. 74-830

A RESOLUTION REAPPOINTING MS. BEA JONES AND APPOINTING BARBARA MANRIQUE (REPLACING JULIUS MANRIQUE) AS MEMBERS OF THE HUMAN RIGHTS COMMISSION

WHEREAS, Section 1102 of the Charter of the City of Modesto authorizes the City Council to appoint members to various Boards and Commissions;

NOW, THEREFORE, BE IT RESOLVED by the Council of the City of Modesto as follows:

SECTION 1. The following person is hereby reappointed to the Human Rights Commission for a term ending May 1, 1977:

Ms. Bea Jones
Charmin Paper Products
P. O. Box 4368
Modesto, California 95352

SECTION 2. The following person is hereby appointed to the Human Rights Commission for a term ending May 1, 1977:

Barbara Manrique
2506 Ridgewood Court
Modesto, California 95350

SECTION 3. The City Clerk is hereby directed to transmit a copy of this resolution to the newly appointed members of the Human Rights Commission and the Secretary thereof.

The foregoing resolution was introduced at a regular meeting of the Council of the City of Modesto held on the 23rd day of September, 1974, by Councilman Newton, who moved its adoption, which motion being duly seconded by Councilman Mensinger, was upon roll call carried and the resolution adopted by the following vote:

AYES: Councilmen: Dunlap, Elliott, Kullijian, Mensinger,
Newton, Mayor Davies

NOES: Councilmen: None

ABSENT: Councilmen: Simon

ATTEST:


W. T. CHYNOWETH, City Clerk

MODESTO CITY COUNCIL
RESOLUTION NO. 74-831

A RESOLUTION APPROVING AGREEMENT BETWEEN THE CITY OF MODESTO AND
MISS MARION VOLLMER, DBA MODESTO PET CENTER, FOR DOG OBEDIENCE TRAIN-
ING AT CITY HALL GARAGE

BE IT HEREBY RESOLVED by the Council of the City of Modesto
that the agreement between the City of Modesto and Miss Marion
Vollmer, dba Modesto Pet Center
for dog obedience training at City Hall garage

be, and it is hereby approved.

BE IT FURTHER RESOLVED that the execution of said agreement
by the designated city officials be authorized.

The foregoing resolution was introduced at a regular meeting
of the Council of the City of Modesto held on the 7th day of
October , 1974, by Councilman Dunlap , who moved its
adoption, which motion being duly seconded by Councilman Mensinger,
was upon roll call carried and the resolution adopted by the follow-
ing vote:

AYES: Councilmen: Dunlap, Elliott, Kullijian, Mensinger, Simon,
Mayor Davies
NOES: Councilman: None
ABSENT: Councilmen: Newton

ATTEST:


W. T. CHYNOWETH, City Clerk

A RESOLUTION APPROVING REQUEST OF DOWNTOWN IMPROVEMENT DISTRICT FOR CLOSURE OF 10TH STREET BETWEEN J AND K AND K AND L STREETS FOR SHOWING OF 1975 AUTOMOBILES, AND TO CONDUCT FALL SIDEWALK SALE OCTOBER 10, 11, AND 12

WHEREAS, the Modesto Downtown Improvement District has requested closure of Tenth Street between J and K Streets and K and L Streets on October 11 and 12, 1974 for a special showing of 1975 automobiles; and

WHEREAS, the Modesto Downtown Improvement District has requested permission to conduct its Fall Sidewalk Sale October 10, 11, and 12, 1974; and

WHEREAS, I, J, and K Streets will remain open for through traffic; and

WHEREAS, a fire lane will be provided down the section of Tenth Street proposed to be closed.

NOW, THEREFORE, BE IT RESOLVED by the Council of the City of Modesto as follows:

1. The request of the Downtown Improvement District for closure of 10th Street between J and K Streets and K and L Streets on October 11 and 12, 1974 for a special showing of 1975 automobiles is hereby approved.
2. The request of Modesto Downtown Improvement District to conduct its Fall Sidewalk Sale October 10, 11 and 12, 1974 is hereby approved.
3. Approval of the requests is subject to I, J, and K Streets remaining open for through traffic and a fire lane provided down the section of Tenth Street proposed to be closed.


The foregoing resolution was introduced at a regular meeting of the Council of the City of Modesto held on the 7th day of October, 1974 by Councilman Dunlap, who moved its adoption, which motion being duly seconded by Councilman Mensinger, was upon roll call carried and the resolution adopted by the following vote:

AYES: Councilmen: Dunlap, Elliott, Kullijian, Mensinger, Simon,
Mayor Davies

NOES: Councilmen: None

ABSENT: Councilmen: Newton

ATTEST:


W. T. CHYNOWETH
City Clerk

MODESTO CITY COUNCIL
RESOLUTION NO. 74-833

A RESOLUTION APPROVING NAME OF "MODESTO CITY-COUNTY AIRPORT -
HARRY SHAM FIELD" FOR LOCAL AIRPORT

WHEREAS, in excess of 200 local residents have requested the Modesto City Council and the Stanislaus County Board of Supervisors to consider identifying the local Airport as "Harry Sham Field" due to his many years of dedication and service to general aviation in California, and to this City and County in particular; and

WHEREAS, this Council agrees that Harry Sham is deserving of recognition for his many achievements.

NOW, THEREFORE, BE IT RESOLVED by the Council of the City of Modesto that approval is given to the name "Modesto City-County Airport - Harry Sham Field."


The foregoing resolution was introduced at a regular meeting of the Council of the City of Modesto held on the 7th day of October, 1974 by Councilman Simon, who moved its adoption, which motion being duly seconded by Councilman Elliott, was upon roll call carried and the resolution adopted by the following vote:

AYES: Councilmen: Dunlap, Elliott, Kullijian, Mensinger,
Newton, Simon, Mayor Davies

NOES: Councilmen: None

ABSENT: Councilmen: None

ATTEST:


W. T. CHYNOWETH
City Clerk

MODESTO CITY COUNCIL
RESOLUTION NO. 74-834

A RESOLUTION APPROVING AGREEMENT BETWEEN THE CITY OF MODESTO AND JOHN C. SUE AND ASSOCIATES FOR DEVELOPMENT OF A MASTER PLAN FOR APPROXIMATELY 70 ACRES OF THE TUOLUMNE RIVER REGIONAL PARK AND A STUDY OF SPECIAL WATER FEATURES

BE IT HEREBY RESOLVED by the Council of the City of Modesto that the agreement between the City of Modesto and John C. Sue and Associates

for development of a master plan for approximately 70 acres of the Tuolumne River Regional Park, located north of the Tuolumne River, south of the airport, and immediately east of Conejo Avenue, and a study of special water features be, and it is hereby approved.

BE IT FURTHER RESOLVED that the execution of said agreement by the designated city officials be authorized.

The foregoing resolution was introduced at a regular meeting of the Council of the City of Modesto held on the 7th day of October, 1974, by Councilman Dunlap, who moved its adoption, which motion being duly seconded by Councilman Mensinger, was upon roll call carried and the resolution adopted by the following vote:

AYES: Councilmen: Dunlap, Elliott, Kullijian, Mensinger, Simon, Mayor
Davies
NOES: Councilman: None
ABSENT: Councilmen: Newton

ATTEST:


W. T. CHYNOWETH, City Clerk

MODESTO CITY COUNCIL
RESOLUTION NO. 74-835

A RESOLUTION ACCEPTING THE BID OF MORRIS BROTHERS FOR THE PURCHASE OF ONE NEW OFFSET DUPLICATING MACHINE, A. B. DICK 360 CD

WHEREAS, Resolution No. 74-699 , adopted by the Council of the City of Modesto on August 19, 1974 , approved the plans and specifications for the purchase of one new offset duplicating machine and authorized the calling for bids, and

WHEREAS, the bids recieved for the purchase of one new offset duplicating machine were opened at 2:00 P.M. on September 10, 1974 and later tabulated by the Director of Parking & Traffic for the consideration of the Council, and

WHEREAS, the Director of Parking & Traffic has recommended that the bid of Morris Brothers at an estimated cost of \$8,018.72 be accepted as the lowest responsible bid.

NOW, THEREFORE, BE IT RESOLVED by the Council of the City of Modesto that the bid of Morris Brothers at an estimated cost of \$8,018.72

be accepted and the execution of a contract for the completion of the project by the City's designated officials be authorized.

The foregoing resolution was introduced at a regular meeting of the Council of the City of Modesto held on the 7th day of October, 1974 , by Councilman Dunlap , who moved its adoption, which motion being duly seconded by Councilman Mensinger , was upon roll call carried and the resolution adopted by the following vote:

AYES: Councilmen: Dunlap, Elliott, Kullijian, Mensinger, Simon, Mayor Davies
NOES: Councilmen: None
ABSENT: Councilmen: Newton

ATTEST:


W. T. CHYNOWETH, City Clerk

MODESTO CITY COUNCIL
RESOLUTION NO. 74-836

A RESOLUTION ACCEPTING THE BID OF JOE MARTIN FOR CONSTRUCTION OF WATER-
LINES IN LINCOLN SQUARE NO. 2, POPPYPATCH NO. 2, AND WYLDWOOD ESTATES
NO. 5

WHEREAS, Resolution No. 74-782 , adopted by the Council of the
City of Modesto on September 10, 1974 , approved the plans and speci-
fications for the construction of waterlines in Lincoln Square No. 2,
Poppypatch No. 2, and Wyldewood Estates No. 5
and authorized the calling for bids, and

WHEREAS, the bids recieved for the construction of waterlines in
Lincoln Square No. 2, Poppypatch No. 2, and Wyldewood Estates No. 5
were opened at 10:00 A.M. on September 24, 1974 and later tabulated
by the Director of Public Works for the consideration of the Council,
and

WHEREAS, the Director of Public Works has recommended that
the bid of Joe Martin in the amount of \$36,509.25

be accepted as the lowest responsible bid.

NOW, THEREFORE, BE IT RESOLVED by the Council of the City of Modesto
that the bid of Joe Martin in the amount of \$36,509.25

be accepted and the execution of a contract for the completion of the
project by the City's designated officials be authorized.

The foregoing resolution was introduced at a regular meeting of
the Council of the City of Modesto held on the 7th day of October,
1974, by Councilman Dunlap , who moved its adoption, which motion
being duly seconded by Councilman Mensinger , was upon roll call
carried and the resolution adopted by the following vote:

AYES: Councilmen: Dunlap, Elliott, Kullijian, Mensinger, Simon,
Mayor Davies

NOES: Councilmen: None

ABSENT: Councilmen: Newton

ATTEST:


W. T. CHYNOWETH, City Clerk

MODESTO CITY COUNCIL
RESOLUTION NO. 74-837

A RESOLUTION ACCEPTING THE BID OF INDUSTRIAL ELECTRICAL CO. FOR CONSTRUCTION OF TRAFFIC SIGNALS AND STREET LIGHTS AT G AND 12TH STREET

WHEREAS, Resolution No. 74-748 , adopted by the Council of the City of Modesto on September 3, 1974 , approved the plans and specifications for the construction of Traffic Signals and Street Lights at G and 12th Street and authorized the calling for bids, and

WHEREAS, the bids recieved for the construction of Traffic Signals and Street Lights at G and 12th Street were opened at 2:00 P.M. on October 1, 1974 and later tabulated by the Director of Parking & Traffic for the consideration of the Council, and

WHEREAS, the Director of Parking & Traffic has recommended that the bid of Industrial Electrical Co. in the amount of \$11,725 be accepted as the lowest responsible bid.

NOW, THEREFORE, BE IT RESOLVED by the Council of the City of Modesto that the bid of Industrial Electrical Co. in the amount of \$11,725

be accepted and the execution of a contract for the completion of the project by the City's designated officials be authorized.

The foregoing resolution was introduced at a regular meeting of the Council of the City of Modesto held on the 7th day of October, 1974 , by Councilman Dunlap , who moved its adoption, which motion being duly seconded by Councilman Mensinger , was upon roll call carried and the resolution adopted by the following vote:

AYES: Councilmen: Dunlap, Elliott, Kullijian, Mensinger, Simon, Mayor Davies

NOES: Councilmen: None

ABSENT: Councilmen: Newton

ATTEST:


W. T. CHYNOWETH, City Clerk

MODESTO CITY COUNCIL
RESOLUTION NO. 74=838

A RESOLUTION APPROVING PLANS AND SPECIFICATIONS AND AUTHORIZING CALL
FOR BIDS FOR CONSTRUCTION OF WATERLINE IN KELLER STREET

BE IT HEREBY RESOLVED by the Council of the City of Modesto as follows:

SECTION 1. The plans and specifications for CONSTRUCTION of Waterline in Keller Street

copies of which are on file, are hereby accepted and approved.

SECTION 2. The City Clerk is hereby authorized to call for public competitive sealed bids for the above named project, to be opened in the office of the City Clerk, 801 11th Street, in the City of Modesto, on October 22, 1974 at 11:00 A.M. and the City Clerk is hereby directed to give notice inviting such sealed bids in the time, form, and manner provided by law.

SECTION 3. After the bids are opened, they shall be tabulated and analyzed and a report submitted to the Council at its next regular meeting.

The foregoing resolution was introduced at a regular meeting of the Council of the City of Modesto held on the 7th day of October, 1974, by Councilman Dunlap, who moved its adoption, which motion being duly seconded by Councilman Mensinger, was upon roll call carried and the resolution adopted by the following vote:

AYES: Councilmen: Dunlap, Elliott, Kullijian, Mensinger, Simon, Mayor Davies
NOES: Councilmen: None
ABSENT: Councilmen: Newton

ATTEST:


W. T. CHYNOWETH, City Clerk

MODESTO CITY COUNCIL
RESOLUTION NO. 74-839

A RESOLUTION APPROVING PLANS AND SPECIFICATIONS AND AUTHORIZING CALL FOR BIDS FOR THE IMPROVEMENT OF BRIGGSMORE AVENUE FROM PRESCOTT ROAD TO McHENRY AVENUE, PROJECT FAUE- No. UE-6015(1)

BE IT HEREBY RESOLVED by the Council of the City of Modesto as follows:

SECTION 1. The plans and specifications for the Improvement of Briggsmore Avenue from Prescott Road to McHenry Avenue, Project FAUE No. UE-6015(1) copies of which are on file, are hereby accepted and approved.

SECTION 2. The City Clerk is hereby authorized to call for public competitive sealed bids for the above named project, to be opened in the office of the City Clerk, 801 11th Street, in the City of Modesto, on November 5, 1974 at 11:00 A.M. and the City Clerk is hereby directed to give notice inviting such sealed bids in the time, form, and manner provided by law.

SECTION 3. After the bids are opened, they shall be tabulated and analyzed and a report submitted to the Council at its next regular meeting.

The foregoing resolution was introduced at a regular meeting of the Council of the City of Modesto held on the 7th day of October, 1974, by Councilman Dunlap, who moved its adoption, which motion being duly seconded by Councilman Mensinger, was upon roll call carried and the resolution adopted by the following vote:

AYES:	Councilmen:	Dunlap, Elliott, Kullijian, Mensinger, Simon, Mayor Davies
NOES:	Councilmen:	None
ABSENT:	Councilmen:	Newton

ATTEST:


W. T. CHYNOWETH, City Clerk

MODESTO CITY COUNCIL
RESOLUTION NO. 74-840

A RESOLUTION ACCEPTING THE CONSTRUCTION OF ADDITION TO WOODLAND AVENUE
PUMP STATION (William M. Mineni)

WHEREAS, a report has been filed by the Director of Public Works that the construction of Addition to Woodland Avenue Pump Station has been completed by William M. Mineni

in accordance with the contract agreement dated July 15, 1974.


NOW, THEREFORE, BE IT RESOLVED that the construction of Addition to Woodland Avenue Pump Station be accepted from said contractor, William M. Mineni

that notice of completion be filed with the Recorder of Stanislaus County and that payment of amounts due in the amount of \$18,878.00 as provided in the contract, be authorized.

The foregoing resolution was introduced at a regular meeting of the Council of the City of Modesto held on the 7th day of October, 1974, by Councilman Dunlap, who moved its adoption, which motion being duly seconded by Councilman Mensinger, was upon roll call carried and the resolution adopted by the following vote:

AYES: Councilmen: Dunlap, Elliott, Kullijian, Mensinger, Simon, Mayor Davies
NOES: Councilmen: None
ABSENT: Councilmen: Newton

ATTEST:


W. T. CHYNOWETH, City Clerk

MODESTO CITY COUNCIL
RESOLUTION NO. 74-841

A RESOLUTION GRANTING ARTHUR BASSARD, 35 H Street, SIXTY DAYS
IN WHICH TO REMOVE BUILDING ENCROACHING INTO PUBLIC RIGHT OF WAY

WHEREAS, Resolution No. 74-763 adopted by the Modesto City
Council on September 3, 1974 granted a revocable encroachment
permit to Arthur C. Bassard to permit encroachment of house lo-
cated at 35 H Street into the H Street right of way; and

WHEREAS, said resolution granted the permittee thirty (30)
days from and after the granting of the permit within which to
file written acceptance of terms of the permit; and


WHEREAS, permittee has failed to file written acceptance
of the permit within thirty (30) days.

NOW, THEREFORE, BE IT RESOLVED by the Council of the City
of Modesto that Arthur Bassard, 35 H Street, Modesto, California
is hereby granted sixty (60) days within which to remove the
building encroaching into the public right of way at 35 H Street,
said sixty (60) day period ending December 6, 1974.

The foregoing resolution was introduced at a regular meeting
of the Council of the City of Modesto held on the 7th day of
October, 1974 by Councilman Dunlap , who moved its adoption,
which motion being duly seconded by Councilman Mensinger was
upon roll call carried and the resolution adopted by the following
vote:

AYES: Councilmen: Dunlap, Elliott, Kuhljian, Mensinger, Simon,
Mayor Davies
NOES: Councilmen: None
ABSENT: Councilmen: Newton

Attest:


W. T. CHYNOWETH
City Clerk

MODESTO CITY COUNCIL
RESOLUTION NO. 74-842

A RESOLUTION WITHDRAWING CERTAIN DESCRIBED TERRITORY
FROM THE WOODLAND FIRE PROTECTION DISTRICT AND THE
SALIDA FIRE PROTECTION DISTRICT IN STANISLAUS COUNTY.

WHEREAS, a portion of the Woodland Fire Protection District
and the Salida Fire Protection District in Stanislaus County was annexed
to the City of Modesto as Standiford-Carver No. 1 Addition by Ordinance
No. 1377-C.S. adopted on August 12, 1974, and said addition officially
became a part of the City of Modesto on September 12, 1974, and

WHEREAS, the Health and Safety Code of the State of California
provides that whenever any portion of such a District is included
within a city by reason of annexation, such portion may be withdrawn
from the District by the filing with the governing body of the District
and the Stanislaus County Board of Supervisors, the tax levying authority
of the District, a copy of a resolution of the legislative body of the
city, describing the included portion, and declaring such portion
withdrawn, and

WHEREAS, it is to the best interests of the residents in the
area of said Fire Protection Districts which have been annexed to the
City that the area be withdrawn from said Fire Protection Districts
and provided fire prevention and fire fighting services by the City,

NOW, THEREFORE, BE IT RESOLVED by the Council of the City
of Modesto that the territory, the description of which is attached
hereto and made a part hereof as though set forth in full herein, be
withdrawn from the boundaries of the Woodland Fire Protection District
and the Salida Fire Protection District in Stanislaus County. Said
withdrawal to be effective at 12:00 midnight on December 31, 1974.

BE IT FURTHER RESOLVED that the City Clerk be, and he is
hereby directed to file a certified copy of this resolution with the
governing bodies of the Districts and the Stanislaus County Board of
Supervisors, the tax levying authority of the Districts.

The foregoing resolution was introduced at a regular meeting of the Council of the City of Modesto held on the 7th day of October, 1974, by Councilman Dunlap, who moved its adoption, which motion being duly seconded by Councilman Mensing, was upon roll call carried and the resolution adopted by the following vote:

AYES: Councilmen: Dunlap, Elliott, Kullijian, Mensinger, Simon, Mayor Davies

NOES: Councilmen: None

ABSENT: Councilmen: Newton

ATTEST: W. T. Chynoweth
W. T. CHYNOWETH, City Clerk

(SEAL)

APPROVED AS TO FORM:

By Elwin L. Johnson
ELWIN L. JOHNSON, City Attorney

APPROVED AS TO DESCRIPTION:

By Paul Campbell
Public Works Department

Roll
4-23-74

STANDIFORD-CARVER NO. 1 ADDITION

All that real property in the State of California, County of Stanislaus, Section 7, Township 3 South, Range 9 East, Mount Diablo Base and Meridian, described as follows:

Beginning at a point on the existing City Limits as established by the Northwestern corner of the FRANCEK ADDITION (150), as per description filed February 8, 1963, as Instrument 5121, Stanislaus County Records, said point being on the Southern line of a 40.00 foot public road known as Standiford Avenue, said point also being on the West line of the Northeast quarter of the Southeast quarter of said Section 7; thence leaving the existing City Limits and along said West line of the Northeast quarter of the Southeast quarter and the West line of the Southeast quarter of the Northeast quarter of Section 7, North $00^{\circ} 39' 40''$ West 1338.46 feet, to the Northwestern corner of said Southeast quarter of the Northeast quarter of Section 7; thence along the Northern line of the Southeast quarter of the Northeast quarter of Section 7, South $88^{\circ} 51' 43''$ East, 584.28 feet, to the Southwestern corner of PALAMINO ESTATES Subdivision, as per map filed February 9, 1972 in Volume 23 of Maps, Page 64, Stanislaus County Records; thence along the Western line of said Palamino Estates Subdivision, North $00^{\circ} 41' 05''$ West, 414.48 feet, to the Northeastern corner of property conveyed to J. W. Gish, et ux, by Deed recorded April 12, 1940, as Instrument 4180, Stanislaus County Records; thence along the Northern line of said Gish property and its Westerly extension, North $88^{\circ} 56' 25''$ West, 2129.24 feet, to a point on the center line of a 40.00 foot public road known as Carver Road; thence along said center line of Carver Road, South $00^{\circ} 41' 50''$ East, 160.24 feet, to its intersection with the Easterly extension of a Northern line of property conveyed to Roger D. Smith, et ux, by Deed recorded May 11, 1973, as Instrument 49019, Stanislaus County Records; thence along said Northern line of the Smith property and its Easterly extension, North $88^{\circ} 56' 25''$ West, 365.00 feet; thence along an Eastern line of the Smith property, North $00^{\circ} 41' 50''$ West, 157.00 feet; thence along the most Northerly line of the Smith property, North $88^{\circ} 56' 25''$ West, 955.42 feet, to the Northwestern corner thereof; thence along the Western line of the Smith property and the Western line of the property conveyed to Crocker-Citizens National Bank, by Deed recorded July 22, 1967, as Instrument 24804, Stanislaus County Records, South $00^{\circ} 42' 30''$ East, 1728.06 feet, to a point on the East-West quarter section line of Section 7 and the center line of 40.00 foot wide Standiford Avenue; thence along said East-West quarter section line and said center line of Standiford Avenue, South $88^{\circ} 55' 20''$ East, 1320.16 feet, to its intersection with the center line of said Carver Road; thence along the center line of Carver Road, South $00^{\circ} 39' 20''$ East, 542.00 feet, to a Northwestern corner of the MONTCLAIR NO. 3 ADDITION (274), as per description filed August 8, 1971, as Instrument 29022, Stanislaus County Records; thence along the existing City Limits and the boundary of said ADDITION (274) the following courses; South $88^{\circ} 55' 20''$ East, 519.00 feet; North $00^{\circ} 39' 20''$ West, 542.00 feet; South $88^{\circ} 55' 20''$ East, 272.45 feet; South $00^{\circ} 50' 00''$ East, 270.01 feet; South $88^{\circ} 55' 20''$ East, 751.75 feet; and North $00^{\circ} 39' 40''$ West, 250.00 feet, to the point of beginning, containing 129092 Acres, more or less.

MODESTO CITY COUNCIL
RESOLUTION NO. 74-843

A RESOLUTION DETERMINING THAT THE PUBLIC INTEREST AND CONVENIENCE REQUIRE THAT AN AREA BE ANNEXED TO THE MODESTO MUNICIPAL SEWER DISTRICT NO. 1; SETTING FORTH A GENERAL DESCRIPTION OF THE AREA PROPOSED TO BE ANNEXED TO THE DISTRICT; AND NAMING A TIME AND PLACE FOR HEARING ON THE ANNEXATION OF SAID TERRITORY TO SAID DISTRICT AND PROVIDING FOR NOTICE THEREOF. (STANDIFORD-CARVER NO. 1)

WHEREAS, there has been annexed to the City of Modesto on August 12, 19 74, certain territory known as Standiford-Carver No. 1 Addition, and

WHEREAS, the inclusion of the area contained in Standiford-Carver No. 1 Addition to the Modesto Municipal Sewer District No. 1 of the City of Modesto is required by the public interest and convenience;

NOW, THEREFORE, BE IT RESOLVED by the Council of the City of Modesto as follows:

SECTION 1. The public interest and convenience require that that certain area annexed to the City of Modesto and known as Standiford-Carver No. 1 Addition (herein called the area proposed to be annexed) be annexed to the Modesto Municipal Sewer District No. 1 (herein called the "district") under the Community Facilities Law of 1911 (California Health and Safety Code Sections 4600, et seq., herein called the "law") pursuant to Article 6 of the law.

SECTION 2. A general description of the boundaries of the area proposed to be annexed to the district is attached hereto and made a part hereof as though set forth in full herein.

SECTION 3. The area proposed to be annexed to the Modesto Municipal Sewer District No. 1 is hereby designated as Modesto Municipal Sewer District No. 1 Annexation No. 124.

SECTION 4. The Council hereby declares that the area proposed to be annexed to the district will be benefited by such annexation.

SECTION 5. Monday, November 25, 19 74, at the hour of 7:30 P.M., is hereby named as the time and the City Council Chambers, City Hall, 801 11th Street, Modesto, California, is hereby named as the place for the hearing by the Council of the city of objections by any person interested in the annexation of the territory proposed to be annexed. On said day fixed for the hearing, or any day to which the hearing is continued, the Council shall hear and consider all written and oral objections presented to the annexation of the territory proposed to be annexed. At the hearing

the Council may exclude from the territory proposed to be annexed any area that in its opinion would not be benefited by inclusion within the Modesto Municipal Sewer District No. 1. The Council will not modify the boundaries of the territory proposed to be annexed so as to exclude from it any land which would in the judgment of the Council be benefited by inclusion within the Modesto Municipal Sewer District No. 1, nor will the Council include in the territory proposed to be annexed any lands which will not in its judgment be so benefited. Upon the final hearing, and after making all necessary and proper changes (if any) in the boundaries of the territory proposed to be annexed, the Council may, by resolution passed by a vote of two-thirds (2/3) of all of its members, annex the territory designated as Modesto Municipal Sewer District No. 1 Annexation No. 124.

SECTION 6. The City Clerk is hereby directed, upon the adoption of this resolution, to cause this resolution, together with the names of the members of the Council voting for and against it, to be published once a week for at least two (2) weeks before the day fixed for the hearing in The Modesto Bee, a newspaper of general circulation printed and published in the City. The first of said publications shall be not more than sixty (60) nor less than thirty (30) days prior to the date fixed for the hearing. The City Clerk is hereby further directed to cause copies of this resolution to be posted in three (3) public places within the area proposed to be annexed, which said public places are hereby fixed and determined by the Council as follows:

- (1) At the Southeastern corner of Standiford Avenue and Carver Road.
- (2) On the East side of Carver Road on the Northern line of the Addition.
- (3) On the North Side of Standiford Avenue on the Eastern line of the Addition.

Said posting shall be made not earlier than the sixtieth (60th) nor later than the thirtieth (30th) day prior to the date fixed for the hearing. Not earlier than sixty (60) nor later than thirty (30) days prior to the hearing a copy of this resolution, together with a map showing the boundary lines of the territory proposed to be annexed, shall be mailed postage prepaid;

(1) to each person to whom land in the area proposed to be annexed is assessed either (a) as such owner as shown on the last equalized county assessment roll of the County, at his address as shown upon said roll, or in the case of any real property assessed

for purposes of general taxation by the State Board of Equalization then to the owner of such property as shown on the last roll of the State Board of Equalization transmitted to the County Auditor of the County at his address as shown upon such roll, or (b) as such owner is otherwise known to the City Clerk at his address as known to the City Clerk (and the City Clerk shall make diligent efforts to ascertain the names and addresses of all persons owning land in the area proposed to be annexed as of a date not more than thirty (30) days prior to the date of the hearing, including inspection by or for him of said last equalized county assessment roll, said roll of said State Board of Equalization, the County Assessor's records, the County Recorder's records, and inquiry at other sources); and

(2) to each person who has any interest in any land in the area proposed to be annexed whose name and address and a designation of the land in which he is interested is on file in the office of the City Clerk.

Any error, omission or mistake in any such mailing or any failure of any person to receive any such printed copy of this resolution (and such map) shall not invalidate the proceedings hereby initiated. Said publication, posting and mailing shall constitute notice of the hearing and no other notice of the hearing need be given.

SECTION 7. This resolution is adopted, and all proceedings for the annexation of the territory proposed to be annexed and designated as Modesto Municipal Sewer District No. 1 Annexation No. 124, shall be taken pursuant to the Law.

The foregoing resolution was introduced at a regular meeting of the Council of the City of Modesto held on the 7th day of October, 19 74, by Councilman Dunlap, who moved its adoption, which motion being duly seconded by Councilman Mensing, was upon roll call carried and the resolution adopted by the following vote:

AYES: Councilmen: Dunlap, Elliott, Kullijian, Mensinger, Simon, Mayor Davies

NOES: Councilmen: None

ABSENT: Councilmen: Newton

ATTEST: W. T. Chynoweth
W. T. CHYNOWETH, City Clerk

(SEAL)

APPROVED AS TO FORM:

By Elwyn L. Johnson
ELWYN L. JOHNSON, City Attorney

APPROVED AS TO DESCRIPTION:

By Ross Campbell
Public Works Department

RAH
9-23-74

All that real property in the State of California, County of Stanislaus, Section 7, Township 3 South, Range 9 East, Mount Diablo Base and Meridian, described as follows:

Beginning at a point on the existing City Limits as established by the Northwestern corner of the FRANCEK ADDITION (150), as per description filed February 8, 1963, as Instrument 5121, Stanislaus County Records, said point being on the Southern line of a 40.00 foot public road known as Standiford Avenue, said point also being on the West line of the Northeast quarter of the Southeast quarter of said Section 7; thence leaving the existing City Limits and along said West line of the Northeast quarter of the Southeast quarter and the West line of the Southeast quarter of the Northeast quarter of Section 7, North $00^{\circ} 39' 40''$ West 1338.46 feet, to the Northwestern corner of said Southeast quarter of the Northeast quarter of Section 7; thence along the Northern line of the Southeast quarter of the Northeast quarter of Section 7, South $88^{\circ} 51' 43''$ East, 584.28 feet, to the Southwestern corner of PALAMINO ESTATES Subdivision, as per map filed February 9, 1972 in Volume 23 of Maps, Page 64, Stanislaus County Records; thence along the Western line of said Palamino Estates Subdivision, North $00^{\circ} 41' 05''$ West, 414.48 feet, to the Northeastern corner of property conveyed to J. W. Gish, et ux, by Deed recorded April 12, 1940, as Instrument 4180, Stanislaus County Records; thence along the Northern line of said Gish property and its Westerly extension, North $88^{\circ} 56' 25''$ West, 2129.24 feet, to a point on the center line of a 40.00 foot public road known as Carver Road; thence along said center line of Carver Road, South $00^{\circ} 41' 50''$ East, 160.24 feet, to its intersection with the Easterly extension of a Northern line of property conveyed to Roger D. Smith, et ux, by Deed recorded May 11, 1973, as Instrument 49019, Stanislaus County Records; thence along said Northern line of the Smith property and its Easterly extension, North $88^{\circ} 56' 25''$ West, 365.00 feet; thence along an Eastern line of the Smith property, North $00^{\circ} 41' 50''$ West, 157.00 feet; thence along the most Northernly line of the Smith property, North $88^{\circ} 56' 25''$ West, 955.42 feet, to the Northwestern corner thereof; thence along the Western line of the Smith property and the Western line of the property conveyed to Crocker-Citizens National Bank, by Deed recorded July 22, 1967, as Instrument 24804, Stanislaus County Records, South $00^{\circ} 42' 30''$ East, 1728.06 feet, to a point on the East-West quarter section line of Section 7 and the center line of 40.00 foot wide Standiford Avenue; thence along said East-West quarter section line and said center line of Standiford Avenue, South $88^{\circ} 55' 20''$ East, 1320.16 feet, to its intersection with the center line of said Carver Road; thence along the center line of Carver Road, South $00^{\circ} 39' 20''$ East, 542.00 feet, to a Northwestern corner of the MONTCLAIR NO. 3 ADDITION (274), as per description filed August 8, 1971, as Instrument 29022, Stanislaus County Records; thence along the existing City Limits and the boundary of said ADDITION (274) the following courses; South $88^{\circ} 55' 20''$ East, 519.00 feet; North $00^{\circ} 39' 20''$ West, 542.00 feet; South $88^{\circ} 55' 20''$ East, 272.45 feet; South $00^{\circ} 50' 00''$ East, 270.01 feet; South $88^{\circ} 55' 20''$ East, 751.75 feet; and North $00^{\circ} 39' 40''$ West, 250.00 feet, to the point of beginning, containing 129092 Acres, more or less.

CLERK'S CERTIFICATE

I, W. T. Chynoweth, City Clerk of the City of Modesto, California, do hereby certify as follows:

The foregoing is a full, true and correct copy of a resolution duly adopted by at least a two-thirds (2/3) vote of all members of the Council at a regular meeting of said Council duly and regularly and legally called and held on due notice on October 7, 1974, of which meeting all of the members of said Council had due notice, and at which two-thirds (2/3) thereof were present and acting:

At said meeting said resolution was introduced upon motion of Councilman Dunlap, seconded by Councilman Mensinger, and adopted by the following vote:

AYES: Councilmen: Dunlap, Elliott, Kullijian, Mensinger, Simon, Mayor Davies


NOES: Councilmen: None

ABSENT: Councilmen: Newton

I have carefully compared the same with the original minutes of said meeting on file and of record in my office and the foregoing is a full, true and correct copy of the original resolution adopted at said meeting and entered in said minutes; and

Said resolution has not been amended, modified or rescinded since the date of its adoption and the same is now in full force and effect.

DATED: October 8, 1974



City Clerk of the City of Modesto,
California

(SEAL)

MODESTO CITY COUNCIL
RESOLUTION NO. 74-844

A RESOLUTION WITHDRAWING CERTAIN DESCRIBED
TERRITORY FROM THE SALIDA
FIRE PROTECTION DISTRICT IN STANISLAUS COUNTY.

WHEREAS, a portion of the Salida
Fire Protection District in Stanislaus County was annexed to the
City of Modesto as North McHenry No. 2 Addition
by Resolution No. 74-738 adopted on August 26,
1974, and said addition officially became a part of the City of
Modesto on October 2, 1974, and

WHEREAS, the Health and Safety Code of the State of
California provides that whenever any portion of such a District is
included within a city by reason of annexation, such portion may be
withdrawn from the District by the filing with the governing body of
the District and the Stanislaus County Board of Supervisors, the tax
levying authority of the District, a copy of a resolution of the
legislative body of the city, describing the included portion, and
declaring such portion withdrawn, and

WHEREAS, it is to the best interests of the residents in
the area of said Fire Protection District which has been annexed to
the City that the area be withdrawn from said Fire Protection
District and provided fire prevention and fire fighting services by
the City,

NOW, THEREFORE, BE IT RESOLVED by the Council of the City
of Modesto that the territory, the description of which is attached
hereto and made a part hereof as though set forth in full herein, be
withdrawn from the boundaries of the Salida
Fire Protection District in Stanislaus County. Said withdrawal to
be effective at 12:00 midnight on December 31, 1974.

BE IT FURTHER RESOLVED that the City Clerk be, and he is
hereby directed to file a certified copy of this resolution with the
governing body of the District and the Stanislaus County Board of
Supervisors, the tax levying authority of the District.

The foregoing resolution was introduced at a regular meeting of the Council of the City of Modesto held on the 7th day of October, 19 74, by Councilman Dunlap, who moved its adoption, which motion being duly seconded by Councilman Mensinger, was upon roll call carried and the resolution adopted by the following vote:

AYES: Councilmen: Dunlap, Elliott, Kullijian, Mensinger, Simon, Mayor Davies
NOES: Councilmen: None
ABSENT: Councilmen: Newton

ATTEST: W. T. Chynoweth
W. T. CHYNOWETH, City Clerk

(SEAL)

APPROVED AS TO FORM:

By Elwyn L. Johnson
ELWYN L. JOHNSON, City Attorney

APPROVED AS TO DESCRIPTION:

By W. Campbell
Public Works Department

JLC
10-3-74

All that real property in the State of California, County of Stanislaus, in the Northeast quarter of Section 8, Township 3 South, Range 9 East, Mount Diablo Base and Meridian, described as follows:

Beginning at a point on the existing City Limits as established by the Northeastern corner of NORTH McHENRY NO. 1 ADDITION (314), as per description filed February 15, 1974, as Instrument 31807, Stanislaus County Records, said point also being on the center line of a 110.00 foot public road known as McHenry Avenue, said center line also being the East line of Section 8; thence along said center line and section line, North $01^{\circ}20'50''$ West, 335.00 feet, to the Northeast corner of said Section 8; thence along the North line of Section 8, North $89^{\circ}45'45''$ West, 2160.31 feet, to the Southeastern line of a 110.00 foot Hetch Hetchy Right-of-Way; thence along said Southeastern line, South $69^{\circ}13'43''$ West, 535.83 feet, to the Eastern line of the STANDIFORD-TULLY NO. 1 ADDITION (309), as per description filed August 28, 1973, as Instrument 8127, Stanislaus County Records, said line also being the Western line of a 60.00 foot Tidewater Southern Railroad Right-of-Way, said line being parallel with and 30.00 feet, measured at right angles, from the North-South quarter line of Section 8; thence along the existing City Limits and the Eastern line of Addition (309), South $01^{\circ}20'50''$ East, 658.30 feet, to the Southeastern corner of Addition (309); thence leaving the existing City Limits along the Western line of the Tidewater Southern Railroad Right-of-Way, South $01^{\circ}20'50''$ East, 470.64 feet, to a point on the Northern line of GREENWOOD ESTATES ADDITION (173), as per description filed March 19, 1965, as Instrument 10621, Stanislaus County Records, said line also being the South line of the North half of the North half of Section 8; thence along the Northern line of Addition (173), South $89^{\circ}40'20''$ East, 1214.21 feet, to the Northwestern corner of the GREENWOOD ESTATES NO. 2 ADDITION (200), as per description filed August 4, 1967, as Instrument 24433, Stanislaus County Records; thence continuing along the existing City Limits and the Northern line of Addition (200), South $89^{\circ}40'20''$ East, 133.50 feet, to a point on a Southwestern corner of Addition (314), said point being on a line which is the Western line of the East half of the East half of Section 8; thence along the existing City Limits and a Western line of Addition (314), North $01^{\circ}20'40''$ West, 988.24 feet, to the Northern line of Addition (314); thence along the Northern line of Addition (314), South $89^{\circ}45'45''$ East, 1318.24 feet, to the point of beginning, containing 49.908 Acres, more or less.

MODESTO CITY COUNCIL
RESOLUTION NO. 74-845

A RESOLUTION DETERMINING THAT THE PUBLIC INTEREST AND CONVENIENCE REQUIRE THAT AN AREA BE ANNEXED TO THE MODESTO MUNICIPAL SEWER DISTRICT NO. 1; SETTING FORTH A GENERAL DESCRIPTION OF THE AREA PROPOSED TO BE ANNEXED TO THE DISTRICT; AND NAMING A TIME AND PLACE FOR HEARING ON THE ANNEXATION OF SAID TERRITORY TO SAID DISTRICT AND PROVIDING FOR NOTICE THEREOF. (NORTH MC HENRY NO. 2)

WHEREAS, there has been annexed to the City of Modesto on August 26, 1974, certain territory known as North McHenry No. 2 Addition, and

WHEREAS, the inclusion of the area contained in North McHenry No. 2 Addition to the Modesto Municipal Sewer District No. 1 of the City of Modesto is required by the public interest and convenience,

NOW, THEREFORE, BE IT RESOLVED by the Council of the City of Modesto as follows:

SECTION 1. The public interest and convenience require that that certain area annexed to the City of Modesto and known as North McHenry No. 2 Addition (herein called the area proposed to be annexed) be annexed to the Modesto Municipal Sewer District No. 1 (herein called the "district") under the Community Facilities Law of 1911 (California Health and Safety Code Sections 4600, et seq., herein called the "law") pursuant to Article 6 of the law.

SECTION 2. A general description of the boundaries of the area proposed to be annexed to the district is attached hereto and made a part hereof as though set forth in full herein.

SECTION 3. The area proposed to be annexed to the Modesto Municipal Sewer District No. 1 is hereby designated as Modesto Municipal Sewer District No. 1 Annexation No. 125.

SECTION 4. The Council hereby declares that the area proposed to be annexed to the district will be benefited by such annexation.

SECTION 5. Monday, November 25, 1974, at the hour of 7:35 P.M., is hereby named as the time and the City Council Chambers, City Hall, 801 11th Street, Modesto, California, is hereby named as the place for the hearing by the Council of the city of objections by any person interested in the annexation of the territory proposed to be annexed. On said day fixed for the hearing, or any day to which the hearing is continued, the Council shall hear and consider all written and oral objections presented to the annexation of the territory proposed to be annexed. At the hearing

the Council may exclude from the territory proposed to be annexed any area that in its opinion would not be benefited by inclusion within the Modesto Municipal Sewer District No. 1. The Council will not modify the boundaries of the territory proposed to be annexed so as to exclude from it any land which would in the judgment of the Council be benefited by inclusion within the Modesto Municipal Sewer District No. 1, nor will the Council include in the territory proposed to be annexed any lands which will not in its judgment be so benefited. Upon the final hearing, and after making all necessary and proper changes (if any) in the boundaries of the territory proposed to be annexed, the Council may, by resolution passed by a vote of two-thirds (2/3) of all of its members, annex the territory designated as Modesto Municipal Sewer District No. 1 Annexation No. 125.

SECTION 6. The City Clerk is hereby directed, upon the adoption of this resolution, to cause this resolution, together with the names of the members of the Council voting for and against it, to be published once a week for at least two (2) weeks before the day fixed for the hearing in The Modesto Bee, a newspaper of general circulation printed and published in the City. The first of said publications shall be not more than sixty (60) nor less than thirty (30) days prior to the date fixed for the hearing. The City Clerk is hereby further directed to cause copies of this resolution to be posted in three (3) public places within the area proposed to be annexed, which said public places are hereby fixed and determined by the Council as follows:

- (1) At the Northern end of Poinsettia Drive.
- (2) At the Northern end of Marigold Lane.
- (3) On the west side of McHenry Avenue at the Northern line of the Addition.

Said posting shall be made not earlier than the sixtieth (60th) nor later than the thirtieth (30th) day prior to the date fixed for the hearing. Not earlier than sixty (60) nor later than thirty (30) days prior to the hearing a copy of this resolution, together with a map showing the boundary lines of the territory proposed to be annexed, shall be mailed postage prepaid;

(1) to each person to whom land in the area proposed to be annexed is assessed either (a) as such owner as shown on the last equalized county assessment roll of the County, at his address as shown upon said roll, or in the case of any real property assessed

for purposes of general taxation by the State Board of Equalization then to the owner of such property as shown on the last roll of the State Board of Equalization transmitted to the County Auditor of the County at his address as shown upon such roll, or (b) as such owner is otherwise known to the City Clerk at his address as known to the City Clerk (and the City Clerk shall make diligent efforts to ascertain the names and addresses of all persons owning land in the area proposed to be annexed as of a date not more than thirty (30) days prior to the date of the hearing, including inspection by or for him of said last equalized county assessment roll, said roll of said State Board of Equalization, the County Assessor's records, the County Recorder's records, and inquiry at other sources); and

(2) to each person who has any interest in any land in the area proposed to be annexed whose name and address and a designation of the land in which he is interested is on file in the office of the City Clerk.

Any error, omission or mistake in any such mailing or any failure of any person to receive any such printed copy of this resolution (and such map) shall not invalidate the proceedings hereby initiated. Said publication, posting and mailing shall constitute notice of the hearing and no other notice of the hearing need be given.

SECTION 7. This resolution is adopted, and all proceedings for the annexation of the territory proposed to be annexed and designated as Modesto Municipal Sewer District No. 1 Annexation No. 125, shall be taken pursuant to the Law.

The foregoing resolution was introduced at a regular meeting of the Council of the City of Modesto held on the 7th day of October, 1974, by Councilman Dunlap, who moved its adoption, which motion being duly seconded by Councilman Mensing, was upon roll call carried and the resolution adopted by the following vote:

AYES: Councilmen: Dunlap, Elliott, Kullijian, Mensinger, Simon, Mayor Davies
NOES: Councilmen: None
ABSENT: Councilmen: Newton

ATTEST: W. T. Chynoweth
W. T. CHYNOWETH, City Clerk

(SEAL)

APPROVED AS TO FORM:

By Elwyn L. Johnson
ELWYN L. JOHNSON, City Attorney

APPROVED AS TO DESCRIPTION:

By Robert Campbell
Public Works Department

RAM
10-3-74

All that real property in the State of California, County of Stanislaus, in the Northeast quarter of Section 8, Township 3 South, Range 9 East, Mount Diablo Base and Meridian, described as follows:

Beginning at a point on the existing City Limits as established by the Northeastern corner of NORTH McHENRY NO. 1 ADDITION (314), as per description filed February 15, 1974, as Instrument 31807, Stanislaus County Records, said point also being on the center line of a 110.00 foot public road known as McHenry Avenue, said center line also being the East line of Section 8; thence along said center line and section line, North $01^{\circ}20'50''$ West, 335.00 feet, to the Northeast corner of said Section 8; thence along the North line of Section 8, North $89^{\circ}45'45''$ West, 2160.31 feet, to the Southeastern line of a 110.00 foot Hetch Hetchy Right-of-Way; thence along said Southeastern line, South $69^{\circ}13'43''$ West, 535.83 feet, to the Eastern line of the STANDIFORD-TULLY NO. 1 ADDITION (309), as per description filed August 28, 1973, as Instrument 8127, Stanislaus County Records, said line also being the Western line of a 60.00 foot Tidewater Southern Railroad Right-of-Way, said line being parallel with and 30.00 feet, measured at right angles, from the North-South quarter line of Section 8; thence along the existing City Limits and the Eastern line of Addition (309), South $01^{\circ}20'50''$ East, 658.30 feet, to the Southeastern corner of Addition (309); thence leaving the existing City Limits along the Western line of the Tidewater Southern Railroad Right-of-Way, South $01^{\circ}20'50''$ East, 470.64 feet, to a point on the Northern line of GREENWOOD ESTATES ADDITION (173), as per description filed March 19, 1965, as Instrument 10621, Stanislaus County Records, said line also being the South line of the North half of the North half of Section 8; thence along the Northern line of Addition (173), South $89^{\circ}40'20''$ East, 1214.21 feet, to the Northwestern corner of the GREENWOOD ESTATES NO. 2 ADDITION (200), as per description filed August 4, 1967, as Instrument 24433, Stanislaus County Records; thence continuing along the existing City Limits and the Northern line of Addition (200), South $89^{\circ}40'20''$ East, 133.50 feet, to a point on a Southwestern corner of Addition (314), said point being on a line which is the Western line of the East half of the East half of Section 8; thence along the existing City Limits and a Western line of Addition (314), North $01^{\circ}20'40''$ West, 988.24 feet, to the Northern line of Addition (314); thence along the Northern line of Addition (314), South $89^{\circ}45'45''$ East, 1318.24 feet, to the point of beginning, containing 49.908 Acres, more or less.

CLERK'S CERTIFICATE

I, W. T. Chynoweth, City Clerk of the City of Modesto, California, do hereby certify as follows:

The foregoing is a full, true and correct copy of a resolution duly adopted by at least a two-thirds (2/3) vote of all members of the Council at a regular meeting of said Council duly and regularly and legally called and held on due notice on October 7, 1974, of which meeting all of the members of said Council had due notice, and at which two-thirds (2/3) thereof were present and acting:

At said meeting said resolution was introduced upon motion of Councilman Dunlap, seconded by Councilman Mensinger, and adopted by the following vote:

AYES: Councilmen: Dunlap, Elliott, Kullijian, Mensinger, Simon,
Mayor Davies


NOES: Councilmen: None

ABSENT: Councilmen: Newton

I have carefully compared the same with the original minutes of said meeting on file and of record in my office and the foregoing is a full, true and correct copy of the original resolution adopted at said meeting and entered in said minutes; and

Said resolution has not been amended, modified or rescinded since the date of its adoption and the same is now in full force and effect.

DATED: October 8, 1974



City Clerk of the City of Modesto,
California

(SEAL)

MODESTO CITY COUNCIL
RESOLUTION NO. 74-846

A RESOLUTION AMENDING THE BUDGET FOR THE CITY OF MODESTO FOR THE FISCAL YEAR ENDING JUNE 30, 1975, TO ESTABLISH AN ACCOUNT IN THE GENERAL FUND (FUND NO. 101) FOR THE PURCHASE OF 5 PORTABLE RADIOS THROUGH A GRANT FROM THE OFFICE OF CRIMINAL JUSTICE PLANNING.

WHEREAS, the City of Modesto has entered into an agreement with the California Office of Criminal Justice Planning whereby the City will receive a grant of \$5,363.00 for the purchase of 5 portable radios for the Police Department, and

WHEREAS, it is necessary to estimate the amount of said grant as additional revenue in the City of Modesto 1974-75 Final Budget, and

WHEREAS, it is necessary to transfer \$283.00 from the General Reserve of the General Fund to the appropriate account in the General Fund to cover the City's share of the cost of purchasing said radios,

NOW, THEREFORE, BE IT RESOLVED by the Council of the City of Modesto that the City of Modesto 1974-75 Final Budget, be amended to estimate revenues to be received from the California Office of Criminal Justice Planning for five (5) portable radios. The estimated revenues to be received are as follows:

Account 225-101 Police Mini-grant	\$5,363.00
-----------------------------------	------------

BE IT FURTHER RESOLVED that the City of Modesto 1974-75 Final Budget be further amended to appropriate said estimated revenue available for said five (5) portable radios as follows:

Account 5412-22-101 Five Portable Radios	\$5,363.00
--	------------

BE IT FURTHER RESOLVED that \$283.00 be transferred from the General Reserve (Account 60-101) to Account No. 5412-22-101 to provide for the City's share of the cost of said five (5) portable radios.

BE IT FURTHER RESOLVED that the Director of Finance is hereby authorized to take the necessary steps to implement the provisions of this resolution.

The foregoing resolution was introduced at a regular meeting of the Council of the City of Modesto held on the 7th day of October, 1974, by Councilman Dunlap, who moved its adoption, which motion being duly seconded by Councilman: Mensinger, was upon roll call carried and the resolution adopted in the following vote:

AYES Councilmen: Dunlap, Elliott, Kullijian, Mensinger, Simon, Mayor Davies

NOES: Councilmen: None

ABSENT: Councilmen: Newton

ATTEST: W. T. Chynoweth
W. T. CHYNOWETH, City Clerk

(SEAL)

APPROVED AS TO FORM:

By Elwyn L. Johnson
ELWYN L. JOHNSON, City Attorney

MODESTO CITY COUNCIL
RESOLUTION NO. 74-847

A RESOLUTION APPROVING DISPOSITION OF FURNITURE IN THE FORMER
MEHEGAN BUILDING AT 816 TENTH STREET

BE IT RESOLVED by the Council of the City of Modesto that sale of furniture items to interested tenants in apartments in the city-owned former Mehegan Building, 816 Tenth Street, Modesto, California, is hereby approved.

BE IT FURTHER RESOLVED that any remaining items of furniture not sold to interested tenants will be declared surplus for sale at regular City auction.


The foregoing resolution was introduced at a regular meeting of the Council of the City of Modesto held on the 7th day of October, 1974 by Councilman Dunlap , who moved its adoption, which motion being duly seconded by Councilman Mensinger , was upon roll call carried and the resolution adopted by the following vote:

AYES: Councilmen: Dunlap, Elliott, Kullijian, Mensinger, Simon,
Mayor Davies

NOES: Councilmen: None

ABSENT: Councilmen: Newton

ATTEST:


W. T. CHYNOWETH
City Clerk

MODESTO CITY COUNCIL
RESOLUTION NO. 74-848

LETTER

A RESOLUTION APPROVING/AGREEMENT BETWEEN THE CITY OF MODESTO AND MR. AND MRS. CHARLES MARTIN FOR RELOCATION OF TENANTS OCCUPYING APARTMENTS AT 816 TENTH STREET

BE IT HEREBY RESOLVED by the Council of the City of Modesto
letter
that the/agreement between the City of Modesto and Mr. and Mrs.
Charles Martin

for relocation of tenants occupying apartments at 816 Tenth Street
(moving expenses in the amount of \$360, and \$3,500 as a replacement
housing payment)

be, and it is hereby approved.

BE IT FURTHER RESOLVED that the execution of said/agreement
letter
by the designated city officials be authorized.

The foregoing resolution was introduced at a regular meeting
of the Council of the City of Modesto held on the 7th day of
October , 1974, by Councilman Dunlap , who moved its
adoption, which motion being duly seconded by Councilman Mensinger.
was upon roll call carried and the resolution adopted by the follow-
ing vote:

AYES: Councilmen: Dunlap, Elliott, Kullijian, Mensinger, Simon,
Mayor Davies
NOES: Councilman: None
ABSENT: Councilmen: Newton

ATTEST:


W. T. CHYNOWETH, City Clerk

MODESTO CITY COUNCIL
RESOLUTION NO. 74-849

LETTER

A RESOLUTION APPROVING/AGREEMENT BETWEEN THE CITY OF MODESTO AND
MRS. LILLIE STANTON FOR RELOCATION OF TENANTS OCCUPYING APARTMENTS
AT 816 TENTH STREET

BE IT HEREBY RESOLVED by the Council of the City of Modesto /
letter
that the/agreement between the City of Modesto and Mrs. Lillie
Stanton

for relocation of tenants occupying apartments at 816 Tenth Street
(moving expenses of \$235, and a replacement housing payment of \$2,337.20)

be, and it is hereby approved.

BE IT FURTHER RESOLVED that the execution of said/agreement
letter
by the designated city officials be authorized.

The foregoing resolution was introduced at a regular meeting
of the Council of the City of Modesto held on the 7th day of
October , 1974, by Councilman Dunlap , who moved its
adoption, which motion being duly seconded by Councilman Mensinger,
was upon roll call carried and the resolution adopted by the follow-
ing vote:

AYES: Councilmen: Dunlap, Elliott, Kullijian, Mensinger, Simon,
Mayor Davies
NOES: Councilman: None
ABSENT: Councilmen: Newton

ATTEST:


W. T. CHYNOWETH, City Clerk

MODESTO CITY COUNCIL
RESOLUTION NO. 74-850

A RESOLUTION ACCEPTING IMPROVEMENTS IN WYLDEWOOD ESTATES NO. 4 SUBDIVISION AND AUTHORIZING RELEASE OF SUBDIVISION BONDS AND ACCEPTING \$1,000 BOND, OR ANY OTHER FORM ACCEPTABLE BY THE CITY, FOR CONSTRUCTION OF TEMPORARY ROCKWELLS

WHEREAS, Edward G. Wylie and Virginia Lee Wylie, husband and wife, individuals, subdividers of Wyldewood Estates No. 4 Subdivision, have filed subdivision improvement bonds for faithful performance and labor and materials in the amount of \$56,500 and \$28,250 respectively to guarantee improvements in Wyldewood Estates No. 4 Subdivision; and

WHEREAS, the Director of Public Works in a memorandum dated September 27, 1974 indicates that all work required by the subdivision agreement has been completed to the satisfaction of the Public Works Department; and

WHEREAS, the Director of Public Works has indicated that it would be in order for the City Council to accept the improvements in said subdivision as complete and authorize the City Clerk to file a notice of completion and release the bonds upon expiration of the statutory periods, subject to the developers posting a \$1,000 bond, or any other form acceptable by the City, with the City Clerk to guarantee the installation of temporary rockwells which may or may not be necessary; said bond to remain posted with the City until either the rockwells are installed or positive storm drainage facilities are available; and

WHEREAS, the developers have posted the required bond for \$1,000, on file in the office of the City Clerk.

NOW, THEREFORE, BE IT RESOLVED by the Council of the City of Modesto as follows:

1. The improvements of Wyldewood Estates No. 4 Subdivision are hereby accepted.
2. The City Clerk is hereby authorized to release the bond for faithful performance in the amount of \$56,500 upon recordation of the notice of completion.
3. The City Clerk is hereby authorized to release the bond for labor and materials in the amount of \$28,250 upon expiration of the statutory period (six months).

The foregoing resolution was introduced at a regular meeting of the Council of the City of Modesto held on the 7th day of October, 1974, by Councilman Dunlap , who moved its adoption, which motion being duly seconded by Councilman Mensinger , was upon roll call carried and the resolution adopted by the following vote:

AYES: Councilmen: Dunlap, Elliott, Kullijian, Mensinger, Simon,
Mayor Davies

NOES: Councilmen: None

ABSENT: Councilmen: Newton

ATTEST: W. T. Chynoweth
W. T. CHYNOWETH, City Clerk

MODESTO CITY COUNCIL
RESOLUTION NO. 74-851

LETTER

A RESOLUTION APPROVING/AGREEMENT BETWEEN THE CITY OF MODESTO AND EDWARD G. WYLIE AND VIRGINIA LEE WYLIE FOR BOND TO COVER CONSTRUCTION OF TEMPORARY ROCKWELLS IN WYLDEWOOD NO. 4 SUBDIVISION

BE IT HEREBY RESOLVED by the Council of the City of Modesto
letter
that the/agreement between the City of Modesto and Edward G. Wylie
and Virginia Lee Wylie
for bond to cover construction of temporary rockwells in Wyldewood
Estates No. 4 Subdivision
be, and it is hereby approved.

BE IT FURTHER RESOLVED that the execution of said/agreement
letter
by the designated city officials be authorized.

The foregoing resolution was introduced at a regular meeting
of the Council of the City of Modesto held on the 7th day of
October , 19 74 , by Councilman Dunlap , who moved its
adoption, which motion being duly seconded by Councilman Mensinger .
was upon roll call carried and the resolution adopted by the follow-
ing vote:

AYES: Councilmen: Dunlap, Elliott, Kullijian, Mensinger,
Simon, Mayor Davies
NOES: Councilman: None
ABSENT: Councilmen: Newton

ATTEST:


W. T. CHYNOWETH, City Clerk

MODESTO CITY COUNCIL
RESOLUTION NO. 74-852

A RESOLUTION ACCEPTING IMPROVEMENTS IN SYLVAN MEADOWS SUBDIVISION AND AUTHORIZING RELEASE OF SUBDIVISION BONDS AND ACCEPTING A \$500 BOND, OR ANY OTHER FORM ACCEPTABLE BY THE CITY, FOR COMPLETION OF IMPROVEMENTS IN SAID SUBDIVISION

WHEREAS, Stone Bros. & Associates, subdividers of Sylvan Meadows Subdivision, have filed subdivision improvement bonds for faithful performance and labor and materials in the amount of \$163,500 and \$81,750 respectively to guarantee improvements in Sylvan Meadows Subdivision; and

WHEREAS, the Director of Public Works in a memorandum dated September 27, 1974 indicates that all work required by the subdivision agreement has been completed to the satisfaction of the Public Works Department; and

WHEREAS, the Director of Public Works has indicated that it would be in order for the City Council to accept the improvements in said subdivision as complete and authorize the City Clerk to file a notice of completion and release the bonds upon expiration of the statutory periods, subject to the developers posting a \$500 bond, or any other form acceptable by the City, with the City Clerk to guarantee the construction of an additional rockwell at the southwest corner of Sylvan Meadows Drive and Fountain Way, and uncover water service boxes in Block 12446; said work is to be done by July 1, 1975; and

WHEREAS, the developers have posted the required bond for \$500, on file in the office of the City Clerk.

NOW, THEREFORE, BE IT RESOLVED by the Council of the City of Modesto as follows:

1. The improvements of Sylvan Meadows Subdivision are hereby accepted.
2. The City Clerk is hereby authorized to release the bond for faithful performance in the amount of \$163,500 upon recordation of the notice of completion.
3. The City Clerk is hereby authorized to release the bond for labor and materials in the amount of \$81,750 upon expiration of the statutory period (six months).

The foregoing resolution was introduced at a regular meeting of the Council of the City of Modesto held on the 7th day of October, 1974, by Councilman Dunlap , who moved its adoption, which motion being duly seconded by Councilman Mensinger , was upon roll call carried and the resolution adopted by the following vote:

AYES: Councilmen: Dunlap, Elliott, Kullijian, Mensinger, Simon,
Mayor Davies

NOES: Councilmen: None

ABSENT: Councilmen: Newton

ATTEST: *W. T. Chynoweth*
W. T. CHYNOWETH, City Clerk

MODESTO CITY COUNCIL
RESOLUTION NO. 74-853

LETTER

A RESOLUTION APPROVING AGREEMENT BETWEEN THE CITY OF MODESTO AND
STONE BROS. & ASSOCIATES for bond TO COVER COMPLETION OF IMPROVE-
MENTS IN SYLVAN MEADOWS SUBDIVISION

BE IT HEREBY RESOLVED by the Council of the City of Modesto
letter
that the/agreement between the City of Modesto and Stone Bros.

& Associates

for bond to cover completion of improvements in Sylvan Meadows
Subdivision

be, and it is hereby approved.

BE IT FURTHER RESOLVED that the execution of said/agreement
letter
by the designated city officials be authorized.

The foregoing resolution was introduced at a regular meeting
of the Council of the City of Modesto held on the 7th day of
October , 1974, by Councilman Dunlap , who moved its
adoption, which motion being duly seconded by Councilman Mensinger.
was upon roll call carried and the resolution adopted by the follow-
ing vote:

AYES: Councilmen: Dunlap, Elliott, Kullijian, Mensinger, Simon,
Mayor Davies
NOES: Councilman: None
ABSENT: Councilmen: Newton

ATTEST:


W. T. CHYNOWETH, City Clerk

MODESTO CITY COUNCIL
RESOLUTION NO. 74-854

A RESOLUTION APPROVING INSTALLATION OF TEMPORARY TRAFFIC
SIGNALS AT THE INTERSECTION OF BRIGGSMORE AVENUE AND PRESCOTT
ROAD

WHEREAS, the Director of Parking and Traffic in a memorandum dated September 24, 1974 has recommended that temporary traffic signals be installed at the intersection of Briggsmore Avenue and Prescott Road to help reduce accidents, delays and congestion.

NOW, THEREFORE, BE IT RESOLVED by the Council of the City of Modesto that the installation of temporary traffic signals at the intersection of Briggsmore Avenue and Prescott Road is hereby approved.

The foregoing resolution was introduced at a regular meeting of the Council of the City of Modesto held on the 7th day of October, 1974 by Councilman Dunlap, who moved its adoption, which motion being duly seconded by Councilmember Mensinger, was upon roll call carried and the resolution adopted by the following vote:

AYES: Councilmen: Dunlap, Elliott, Kullijian, Mensinger,
Simon, Mayor Davies
NOES: Councilmen: None
ABSENT: Councilmen: Newton

ATTEST:



W. T. CHYNOWETH
City Clerk

MODESTO CITY COUNCIL
RESOLUTION NO. 74-855

A RESOLUTION APPROVING APPROPRIATION TRANSFER OF \$1,400 TO PROVIDE FUNDS NEEDED FOR THE INSTALLATION OF TEMPORARY TRAFFIC SIGNALS AT BRIGGSMORE AND PRESCOTT

BE IT RESOLVED by the Council of the City of Modesto that the following appropriation transfer(s) are approved:

GENERAL FUND (101)

FROM: General Reserve (60-101)	\$1,400
TO: Briggsmore/Prescott Temporary Traffic Signals (5304-56-101)	\$1,400

(\$1,400 is needed to install temporary traffic signals at Briggsmore and Prescott)

The foregoing resolution was introduced at a regular meeting of the Council of the City of Modesto held on the 7th day of October, 1974, by Councilman Dunlap, who moved its adoption, which motion being duly seconded by Councilman Mensinger, was upon roll call carried and the resolution adopted by the following vote:

AYES: Councilmen: Dunlap, Elliott, Kullijian, Mensinger, Simon, Mayor Davies
NOES: Councilmen: None
ABSENT: Councilmen: Newton

ATTEST:


W. T. CHYNOWETH, City Clerk

MODESTO CITY COUNCIL
RESOLUTION NO. 74-856

A RESOLUTION INSTRUCTING THE SUPERINTENDENT OF STREETS TO GIVE NOTICE REQUIRING CONSTRUCTION OF IMPROVEMENTS ALONG CERTAIN STREETS IN THE CITY OF MODESTO

WHEREAS, Chapter 27 of Part 3 of Division 7 of the Streets and Highways Code of the State of California establishes a procedure pursuant to which the construction of certain improvements may be required.

NOW, THEREFORE, BE IT RESOLVED by the Council of the City of Modesto as follows:

SECTION 1. The Council of the City of Modesto upon its own motion hereby orders the installation of the improvements described in the notices which are attached hereto and incorporated by reference herein.

SECTION 2. The Superintendent of Streets is hereby directed to deliver, mail and post said notices in the manner specified in Sections 5876 through 5879 of the Streets and Highways Code.

SECTION 3. The 24th day of October, 19 74, at 4:00 o'clock P.M. in the Council Chambers, located in the City Hall, 801 Eleventh Street, Modesto, California is set as the time and place where the Council will hear and pass upon objections or protests, if any, which may be raised by any property owner or other interested person relating to the proposed work.

SECTION 4. The Superintendent of Streets is hereby authorized to implement the provisions of this resolution in accordance with the procedure contained in Chapter 27, Part 3, Division 7 of the Streets and Highways Code of the State of California.

The foregoing resolution was introduced at a regular meeting of the Council of the City of Modesto held on the 7th day of October, 19 74, by Councilman Dunlap, who moved its adoption, which motion being duly seconded by Councilman Mensinger, was upon roll call carried and the resolution adopted by the following vote:

AYES: Councilmen: Dunlap, Elliott, Kullijian, Mensinger, Simon,
Mayor Davies
NOES: Councilmen: None
ABSENT: Councilmen: Newton

ATTEST: *W. T. Chynoweth*
W. T. CHYNOWETH, City Clerk

W. T. Chynoweth

Project No. 74/04-01 through 06-02)

- (a) Curb at 215 LaLoma, Block 204 (Richard W. Beall)
- (b) Curb and sidewalk at 1315 LaLoma, a portion of Block 2086-A. (Brethren; Grace; LaLoma)
- (c) Sidewalk along Miller at 140 Severin Ave., Lot 22 of Block 2125 (William H. Covey)
- (d) Curband sidewalk along Miller Ave. at 150 San Juan Drive, Lot 8 of Block 2196. (Roger E. Davis)
- (e) Sidewalk along Miller Ave. at 143 Rosina Ave., Lot 1 of Block 2125. (Mildred Goodwill)
- (f) Curb and sidewalk along Miller Ave. at 202 Rowland Ave., Lot 7 and 8 of Block 2088. (Mark T. Hockengail)
- (g) Curb and sidewalk along Miller Ave. at 1851 Miller Ave., Lot 17 of Block 2197. (Herman G. Kanada)
- (h) Curb and sidewalk along LaLoma at 920 LaLoma Ave., a portion of Block 2018. (Jack B. Lamb.)
- (i) Curb and sidewalk along Miller Ave. at 1402 Miller Ave., a portion of Block 2087. (Willda A. Peterson)
- (j) Curb and sidewalk along Miller Ave. at 207 San Juan Drive, a portion of Block 2197. (Paul D. Smith)
- (k) Curb and sidewalk along Miller Ave. at 149 Covena Ave., a portion of Block 2087. (Chester Spearing)
- (l) Curb and sidewalk along Encina Ave. at 904 Encina Ave., Lot 13 and N. 15' of 12 of Block 2027. (Charles R. Walker)
- (m) Curb and sidewalk along Miller Ave. at 147 Phoenix Ave., Lot 9 of Block 2196 (Maggie A. Walker)
- (n) Curb along Haddon Ave. at 225 N. Conejo Ave., Lot 1 of Block 2157. (Margaret G. Wong)

NOTICE IS HEREBY GIVEN:

NAME Richard w. & Carol E. Beall

ADDRESS 124 Bonita Circle, Modesto, CA 95351

OWNER OF RECORD OF PROPERTY DESCRIBED AS FOLLOWS:

All that real property in the City of Modesto, County of Stanislaus, State of California, described as follows:

Block 204 of City of Modesto as per map filed December 21, 1942 in Volume 15 of Maps, Page 204, Stanislaus County Records.

(Stanislaus County Assessor's Parcel No. 002-01 107-0145-005)

The Superintendent of Streets of the City of Modesto has been instructed by the City Council of the City of Modesto to notify you to construct or cause to be constructed certain improvements, a description of said improvements, the manner of their construction, and the materials to be used, to be as specified below:

Curb along the Street frontage abutting La Loma on the South side of Block 204 in the City of Modesto, all of said construction to be in accordance with City of Modesto standards.

The City Council will hear and pass upon objections or protests, if any, which may be raised by any property owner or other interested persons at 4:00 p.m. on the 24th day of October, 19 74, in the City Council Chambers, located in the City Hall at 801 Eleventh Street, Modesto, California.

If construction is not commenced within sixty (60) days, or if construction is not diligently and without interruption prosecuted to completion, the Superintendent of Streets shall cause the construction to be done and the cost of the same shall be a lien on the property.

Dated the 10th day of October, 19 74.

for Richard Campbell
ROSS CAMPBELL
Superintendent of Streets
City of Modesto

NOTICE IS HEREBY GIVEN:

NAME Brethren; Grace; La Loma

ADDRESS 1315 La Loma, Modesto, CA 95351

OWNER OF RECORD OF PROPERTY DESCRIBED AS FOLLOWS:

All that real property in the City of Modesto, County of Stanislaus, State of California, described as follows:

That portion lying north of La Loma of Lot 13 of Severin Colony as per map filed July 18, 1942 in Volume 3 of Maps, Page 47, Stanislaus County Records.

(Stanislaus County Assessor's Parcel No. 002-01 108-1622-005)

The Superintendent of Streets of the City of Modesto has been instructed by the City Council of the City of Modesto to notify you to construct or cause to be constructed certain improvements, a description of said improvements, the manner of their construction, and the materials to be used, to be as specified below:

Curb and sidewalk along the Street frontage abutting La Loma on the South side of Block 4095 in the City of Modesto, all of said construction to be in accordance with City of Modesto standards.

The City Council will hear and pass upon objections or protests, if any, which may be raised by any property owner or other interested persons at 4:00 p.m. on the 24th day of October, 19 74, in the City Council Chambers, located in the City Hall at 801 Eleventh Street, Modesto, California.

If construction is not commenced within sixty (60) days, or if construction is not diligently and without interruption prosecuted to completion, the Superintendent of Streets shall cause the construction to be done and the cost of the same shall be a lien on the property.

Dated the 10th day of October, 19 74.

Richard Thompson
for ROSS CAMPBELL
Superintendent of Streets
City of Modesto

NOTICE IS HEREBY GIVEN:

NAME William H. Covey

ADDRESS 2012 Wylie Drive #63, Modesto, CA 95355

OWNER OF RECORD OF PROPERTY DESCRIBED AS FOLLOWS:

All that real property in the City of Modesto, County of Stanislaus, State of California, described as follows:

Lot 22 of Block 2125 of Severin Homes Subdivision # 1 as per map filed January 25, 1939 in Volume 11 of Maps, Page 57, Stanislaus County Records.

(Stanislaus County Assessor's Parcel No. 002-01 116-0324-001)

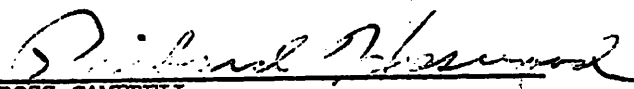
The Superintendent of Streets of the City of Modesto has been instructed by the City Council of the City of Modesto to notify you to construct or cause to be constructed certain improvements, a description of said improvements, the manner of their construction, and the materials to be used, to be as specified below:

Sidewalk along the Street frontage abutting Miller Avenue on the North side of Block 2125 in the City of Modesto, all of said construction to be in accordance with City of Modesto standards.

The City Council will hear and pass upon objections or protests, if any, which may be raised by any property owner or other interested persons at 4:00 p.m. on the 24th day of October, 19 74, in the City Council Chambers, located in the City Hall at 801 Eleventh Street, Modesto, California.

If construction is not commenced within sixty (60) days, or if construction is not diligently and without interruption prosecuted to completion, the Superintendent of Streets shall cause the construction to be done and the cost of the same shall be a lien on the property.

Dated the 10th day of October, 19 74.


for ROSS CAMPBELL
Superintendent of Streets
City of Modesto

NOTICE IS HEREBY GIVEN:

NAME Mildred Goodwill

ADDRESS 2901 Lincoln Av., Modesto, CA 95351

OWNER OF RECORD OF PROPERTY DESCRIBED AS FOLLOWS:

All that real property in the City of Modesto, County of Stanislaus, State of California, described as follows:

Lot 1 of Block 2125 of Severin Homes Subdivision # 1 as per map filed January 25, 1939 in Volume 11 of Maps, Page 57, Stanislaus County Records.

(Stanislaus County Assessor's Parcel No. 002-01 116-0307-001)


The Superintendent of Streets of the City of Modesto has been instructed by the City Council of the City of Modesto to notify you to construct or cause to be constructed certain improvements, a description of said improvements, the manner of their construction, and the materials to be used, to be as specified below:

Sidewalk along the Street frontage abutting Miller Avenue on the North side of Block 2125 in the City of Modesto, all of said construction to be in accordance with City of Modesto standards.

The City Council will hear and pass upon objections or protests, if any, which may be raised by any property owner or other interested persons at 4:00 p.m. on the 24th day of October, 19 74, in the City Council Chambers, located in the City Hall at 801 Eleventh Street, Modesto, California.

If construction is not commenced within sixty (60) days, or if construction is not diligently and without interruption prosecuted to completion, the Superintendent of Streets shall cause the construction to be done and the cost of the same shall be a lien on the property.

Dated the 10th day of October, 19 74.

for 
ROSS CAMPBELL
Superintendent of Streets
City of Modesto

NOTICE IS HEREBY GIVEN:

NAME Mark T. II & Marion H. Hoekinga

ADDRESS P. O. Box 276, Eureka, Nevada 89316

OWNER OF RECORD OF PROPERTY DESCRIBED AS FOLLOWS:

All that real property in the City of Modesto, County of Stanislaus, State of California, described as follows:

Lots 7 and 8 of Block 2088 of E. H. Gum Subdivision as per map filed May 10, 1938 in Volume 11 of Maps, Page 42, Stanislaus County Records.

(Stanislaus County Assessor's Parcel No. 002-01 108-1523-001)

The Superintendent of Streets of the City of Modesto has been instructed by the City Council of the City of Modesto to notify you to construct or cause to be constructed certain improvements, a description of said improvements, the manner of their construction, and the materials to be used, to be as specified below:

Curb and sidewalk along the Street frontage abutting Miller Avenue on the South side of Block 2088 in the City of Modesto, all of said construction to be in accordance with City of Modesto standards.

The City Council will hear and pass upon objections or protests, if any, which may be raised by any property owner or other interested persons at 4:00 p.m. on the 24th day of October, 1974, in the City Council Chambers, located in the City Hall at 801 Eleventh Street, Modesto, California.

If construction is not commenced within sixty (60) days, or if construction is not diligently and without interruption prosecuted to completion, the Superintendent of Streets shall cause the construction to be done and the cost of the same shall be a lien on the property.

Dated the 10th day of October, 19 74.

for Richard Hoekinga
ROSS CAMPBELL
Superintendent of Streets
City of Modesto

NOTICE IS HEREBY GIVEN:

NAME Herman G. & Neil Kanada

ADDRESS 1851 Miller Avenue, Modesto, CA 95351

OWNER OF RECORD OF PROPERTY DESCRIBED AS FOLLOWS:

All that real property in the City of Modesto, County of Stanislaus, State of California, described as follows:

Lot 17 of Block 2197 of Shultz Tract as per map filed August 25, 1947 in Volume 16 of Maps, Page 48, Stanislaus County Records.

(Stanislaus County Assessor's Parcel No. 002-01 116-0863-001)

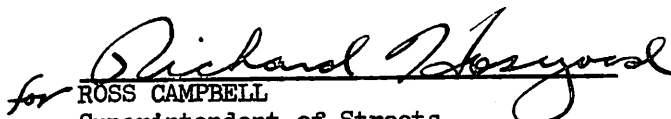
The Superintendent of Streets of the City of Modesto has been instructed by the City Council of the City of Modesto to notify you to construct or cause to be constructed certain improvements, a description of said improvements, the manner of their construction, and the materials to be used, to be as specified below:

Curb and sidewalk along the Street frontage abutting Miller Avenue on the South side of Block 2197 in the City of Modesto, all of said construction to be in accordance with City of Modesto standards.

The City Council will hear and pass upon objections or protests, if any, which may be raised by any property owner or other interested persons at 4:00 p.m. on the 24th day of October, 1974, in the City Council Chambers, located in the City Hall at 801 Eleventh Street, Modesto, California.

If construction is not commenced within sixty (60) days, or if construction is not diligently and without interruption prosecuted to completion, the Superintendent of Streets shall cause the construction to be done and the cost of the same shall be a lien on the property.

Dated the 10th day of October, 1974.

for 
ROSS CAMPBELL
Superintendent of Streets
City of Modesto

NOTICE IS HEREBY GIVEN:

NAME Jack B. and Mary Lamb

ADDRESS 920 La Loma, Modesto, CA 95351

OWNER OF RECORD OF PROPERTY DESCRIBED AS FOLLOWS:

All that real property in the City of Modesto, County of Stanislaus, State of California, described as follows:

That portion lying South of La Loma of the East 120 feet of Lot 45 of Wilson School Tract as per map filed March 24, 1924 in Volume 9 of Maps, Page 82, and that portion lying South of La Loma of the East 120 feet of the North 124 feet of Lot 1 of El Camino Park as per map filed January 11, 1922 in Volume 9 of Maps, Page 61, Stanislaus County Records.

(Stanislaus County Assessor's Parcel No. 002-01 108-1210-001)


The Superintendent of Streets of the City of Modesto has been instructed by the City Council of the City of Modesto to notify you to construct or cause to be constructed certain improvements, a description of said improvements, the manner of their construction, and the materials to be used, to be as specified below:

Curb and sidewalk along the Street frontage abutting La Loma on the North side of Block 2018 in the City of Modesto, all of said construction to be in accordance with City of Modesto standards.

The City Council will hear and pass upon objections or protests, if any, which may be raised by any property owner or other interested persons at 4:00 p.m. on the 24th day of October, 19 74, in the City Council Chambers, located in the City Hall at 801 Eleventh Street, Modesto, California.

If construction is not commenced within sixty (60) days, or if construction is not diligently and without interruption prosecuted to completion, the Superintendent of Streets shall cause the construction to be done and the cost of the same shall be a lien on the property.

Dated the 10th day of October, 19 74.


for ROSS CAMPBELL
Superintendent of Streets
City of Modesto

NOTICE IS HEREBY GIVEN:

NAME Willda A. Peterson

ADDRESS 1402 Miller Avenue, Modesto, CA 95351

OWNER OF RECORD OF PROPERTY DESCRIBED AS FOLLOWS:

All that real property in the City of Modesto, County of Stanislaus, State of California, described as follows:

The east 134.9 feet of the west 164.9 feet of the south 48 feet of the north 78 feet of Lot 12 of Severin Colony as per map filed July 18, 1908 in Volume 3 of Maps, Page 47, Stanislaus County Records.

(Stanislaus County Assessor's Parcel No. 002-01 108-1623-001)


The Superintendent of Streets of the City of Modesto has been instructed by the City Council of the City of Modesto to notify you to construct or cause to be constructed certain improvements, a description of said improvements, the manner of their construction, and the materials to be used, to be as specified below:

Curb and sidewalk along the Street frontage abutting Miller Avenue on the North side of Block 2087 in the City of Modesto, all of said construction to be in accordance with City of Modesto standards.

The City Council will hear and pass upon objections or protests, if any, which may be raised by any property owner or other interested persons at 4:00 p.m. on the 24th day of October, 1974, in the City Council Chambers, located in the City Hall at 801 Eleventh Street, Modesto, California.

If construction is not commenced within sixty (60) days, or if construction is not diligently and without interruption prosecuted to completion, the Superintendent of Streets shall cause the construction to be done and the cost of the same shall be a lien on the property.

Dated the 10th day of October, 1974.

for 
ROSS CAMPBELL
Superintendent of Streets
City of Modesto

NOTICE IS HEREBY GIVEN:

NAME Paul D. Smith

ADDRESS P. O. BOX 1926, Modesto, CA 95351

OWNER OF RECORD OF PROPERTY DESCRIBED AS FOLLOWS:

All that real property in the City of Modesto, County of Stanislaus, State of California, described as follows:

Beginning at a point 307.02 feet South of the Southwest corner of Ellis Tract as per map filed April 22, 1946 in Volume 14 of Maps, Page 51, Stanislaus County Records; thence south 153.51 feet; thence east 131.88 feet; thence north 153.51 feet; thence west 131.88 feet to the point of beginning in section 27, Township 3 South, Range 9 East, Mount Diablo Base and Meridian.

(Stanislaus County Assessor's Parcel No. 002-01 116-0822-001)


The Superintendent of Streets of the City of Modesto has been instructed by the City Council of the City of Modesto to notify you to construct or cause to be constructed certain improvements, a description of said improvements, the manner of their construction, and the materials to be used, to be as specified below:

Curb and sidewalk along the Street frontage abutting Miller Avenue on the South side of Block 2197 in the City of Modesto, all of said construction to be in accordance with City of Modesto standards.

The City Council will hear and pass upon objections or protests, if any, which may be raised by any property owner or other interested persons at 4:00 p.m. on the 24th day of October, 1974, in the City Council Chambers, located in the City Hall at 801 Eleventh Street, Modesto, California.

If construction is not commenced within sixty (60) days, or if construction is not diligently and without interruption prosecuted to completion, the Superintendent of Streets shall cause the construction to be done and the cost of the same shall be a lien on the property.

Dated the 10th day of October, 1974.

for 
ROSS CAMPBELL
Superintendent of Streets
City of Modesto

NOTICE IS HEREBY GIVEN:

NAME Chester Spearing

ADDRESS 149 Covena Avenue, Modesto, CA 95351

OWNER OF RECORD OF PROPERTY DESCRIBED AS FOLLOWS:

All that real property in the City of Modesto, County of Stanislaus, State of California, described as follows:

The West 134.9 feet of the East 164.9 feet of the South 48 feet of the North 78 feet of Severin Colony as per map filed July 18, 1908 in Volume 3 of Maps, Page 47, Stanislaus County Records.

(Stanislaus County Assessor's Parcel No. 002-01 108-1637-001)


The Superintendent of Streets of the City of Modesto has been instructed by the City Council of the City of Modesto to notify you to construct or cause to be constructed certain improvements, a description of said improvements, the manner of their construction, and the materials to be used, to be as specified below:

Curb and sidewalk along the Street frontage abutting Miller Avenue on the North side of Block 2087 in the City of Modesto, all of said construction to be in accordance with City of Modesto standards.

The City Council will hear and pass upon objections or protests, if any, which may be raised by any property owner or other interested persons at 4:00 p.m. on the 24th day of October, 1974, in the City Council Chambers, located in the City Hall at 801 Eleventh Street, Modesto, California.

If construction is not commenced within sixty (60) days, or if construction is not diligently and without interruption prosecuted to completion, the Superintendent of Streets shall cause the construction to be done and the cost of the same shall be a lien on the property.

Dated the 10th day of October, 1974.


ROSS CAMPBELL
Superintendent of Streets
City of Modesto

NOTICE IS HEREBY GIVEN:

NAME Maggie A. Walker

ADDRESS 147 Phoenix Avenue, Modesto, CA 95351

OWNER OF RECORD OF PROPERTY DESCRIBED AS FOLLOWS:

All that real property in the City of Modesto, County of Stanislaus, State of California, described as follows:

Lot 9 of Block 2196 of Alta Vista Tract as per map filed September 12, 1946 in Volume 14 of Maps, Page 75, Stanislaus County Records.

(Stanislaus County Assessor's Parcel No. 002-01 116-7109-001)

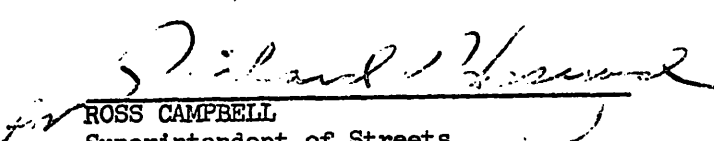
The Superintendent of Streets of the City of Modesto has been instructed by the City Council of the City of Modesto to notify you to construct or cause to be constructed certain improvements, a description of said improvements, the manner of their construction, and the materials to be used, to be as specified below:

Curb and Sidewalk along the Street frontage abutting Miller Avenue on the North side of Block 2196 in the City of Modesto, all of said construction to be in accordance with City of Modesto standards.

The City Council will hear and pass upon objections or protests, if any, which may be raised by any property owner or other interested persons at 4:00 p.m. on the 24th day of October, 1974, in the City Council Chambers, located in the City Hall at 801 Eleventh Street, Modesto, California.

If construction is not commenced within sixty (60) days, or if construction is not diligently and without interruption prosecuted to completion, the Superintendent of Streets shall cause the construction to be done and the cost of the same shall be a lien on the property.

Dated the 10th day of October, 1974.


ROSS CAMPBELL
Superintendent of Streets
City of Modesto

NOTICE IS HEREBY GIVEN:

NAME Charles R. & Ethel Walker

ADDRESS P. O. Box 3324, Modesto, CA 95353

OWNER OF RECORD OF PROPERTY DESCRIBED AS FOLLOWS:

All that real property in the City of Modesto, County of Stanislaus, State of California, described as follows:

Lot 13 and the North 15 feet of Lot 12 of Block 2 of Las Palmas Tract as per map filed February 20, 1930 in Volume 11 of Maps, Page 16, Stanislaus County Records.

(Stanislaus County Assessor's Parcel No. 002-01 108-0710-001)


The Superintendent of Streets of the City of Modesto has been instructed by the City Council of the City of Modesto to notify you to construct or cause to be constructed certain improvements, a description of said improvements, the manner of their construction, and the materials to be used, to be as specified below:

Curb and sidewalk along the Street frontage abutting Encina Avenue on the North side of Block 2027 in the City of Modesto, all of said construction to be in accordance with City of Modesto standards.

The City Council will hear and pass upon objections or protests, if any, which may be raised by any property owner or other interested persons at 4:00 p.m. on the 24th day of October, 1974, in the City Council Chambers, located in the City Hall at 801 Eleventh Street, Modesto, California.

If construction is not commenced within sixty (60) days, or if construction is not diligently and without interruption prosecuted to completion, the Superintendent of Streets shall cause the construction to be done and the cost of the same shall be a lien on the property.

Dated the 10th day of October, 1974.

for 
ROSS CAMPBELL
Superintendent of Streets
City of Modesto

MODESTO CITY COUNCIL
RESOLUTION NO.74-857

A RESOLUTION APPROVING APPROPRIATION TRANSFER OF \$24,500 TO FINANCE THE FIRST UNIT OF THE OAKDALE ROAD DRAINAGE AREA.

BE IT RESOLVED by the Council of the City of Modesto that the following appropriation transfer(s) are approved:

SPECIAL FUND FOR CAPITAL OUTLAYS (321)

From: 60-321, General Reserve \$25,400

To: 6608-41-321, Oakdale Road Drainage \$24,500
area

for
(To provide financing/the first unit of the Oakdale
Road Drainage Area)

The foregoing resolution was introduced at a regular meeting of the Council of the City of Modesto held on the 7th day of October, 1974, by Councilman Newton, who moved its adoption, which motion being duly seconded by Councilman Dunlap, was upon roll call carried and the resolution adopted by the following vote:

AYES: Councilmen: Dunlap, Elliott, Kullijian, Mensinger,
Newton, Simon, Mayor Davies

NOES: Councilmen: None

ABSENT: Councilmen: None

ATTEST:


W. T. CHYNOWETH, City Clerk

MODESTO CITY COUNCIL
RESOLUTION NO. 74-858

A RESOLUTION APPROVING AGREEMENT BETWEEN THE CITY OF MODESTO AND
MRS. ETHEL PHILLIPS FOR RELOCATION OF RESIDENT ON CITY-ACQUIRED
PROPERTY

BE IT HEREBY RESOLVED by the Council of the City of Modesto
that the agreement between the City of Modesto and Mrs. Ethel
Phillips for relocation of resident on city-acquired propert.
~~for~~ ((payment of moving expenses in amount of \$235, and \$1,380
as a replacement housing payment))
be, and it is hereby approved.

BE IT FURTHER RESOLVED that the execution of said agreement
by the designated city officials be authorized.

The foregoing resolution was introduced at a regular meeting
of the Council of the City of Modesto held on the 7th day of
October , 19 74, by Councilman Dunlap , who moved its
adoption, which motion being duly seconded by Councilman Mensinger,
was upon roll call carried and the resolution adopted by the follow-
ing vote:

AYES: Councilmen: Dunlap, Elliott, Kullijian, Mensinger, Simon,
Mayor Davies
NOES: Councilman: None
ABSENT: Councilmen: Newton

ATTEST:


W. T. CHYNOWETH, City Clerk

MODESTO CITY COUNCIL
RESOLUTION NO. 74-859

A RESOLUTION APPROVING AGREEMENT BETWEEN THE CITY OF MODESTO AND STATE OF CALIFORNIA, BUSINESS AND TRANSPORTATION AGENCY, DEPARTMENT OF TRANSPORTATION, FOR PROPOSED IMPROVEMENT OF BRIGGSMORE AVENUE BETWEEN PRESCOTT ROAD AND MCHENRY AVENUE (URBAN EXTENSION PROJECT NO. UE-6015-1)

BE IT HEREBY RESOLVED by the Council of the City of Modesto that the agreement between the City of Modesto and State of California, Business and Transportation Agency, Department of Transportation, for improvement of Briggsmore Avenue between Prescott Road and McHenry Avenue be, and it is hereby approved.

BE IT FURTHER RESOLVED that the execution of said agreement by the designated city officials be authorized. (City Manager Garth Lipsky, attest by City Clerk W. T. Chynoweth)


The foregoing resolution was introduced at a regular meeting of the Council of the City of Modesto held on the 7th day of October, 1974, by Councilman Dunlap, who moved its adoption, which motion being duly seconded by Councilman Mensinger, was upon roll call carried and the resolution adopted by the following vote:

AYES: Councilmen: Dunlap, Elliott, Kullijian, Mensinger, Simon,
Mayor Davies

NOES: Councilman: None

ABSENT: Councilmen: Newton

ATTEST:


W. T. CHYNOWETH, City Clerk

MODESTO CITY COUNCIL
RESOLUTION NO. 74-860

A RESOLUTION AMENDING THE BUDGET TO INCREASE THE ESTIMATED INTERFUND TRANSFER FROM THE GENERAL FUND (FUND NO. 101) TO THE TUOLUMNE RIVER PARK FUND (FUND NO. 323).

WHEREAS, the City of Ceres, the City of Modesto, and the County of Stanislaus are parties to an agreement to provide for the operation and development of the Tuolumne River Regional Park, and

WHEREAS, according to the terms of the agreement, each agency is annually to contribute an amount equal to a 2¢ levy applied to the agency's total gross assessment roll for the current fiscal year as of September 1, 1974, and

WHEREAS, the 1974-75 contribution by the City of Modesto is \$44,652.09 based on the gross assessment roll on September 1, 1974, of \$223,260,430.00, and

WHEREAS, the 1974-75 Final Budget of the City of Modesto includes a \$39,140.00 Interfund Transfers Out from the General Fund to the Tuolumne River Park Fund, and the Interfund Transfers Out amount needs to be increased \$5,513.00 to comply with the terms of said agreement, and

WHEREAS, there is an amount in excess of \$5,513.00 available in the Unappropriated Fund Balance of the General Fund (Fund No. 101), and

WHEREAS, said sum will not be required for operating costs of the City during the 1974-74 fiscal year, and

WHEREAS, the Council desires to increase the amount budgeted for transfer from the General Fund (Fund No. 101) to the Tuolumne River Park Fund (Fund No. 323) to provide a sufficient amount for the City of Modesto's 1974-75 contribution to the Tuolumne River Park Fund (Fund No. 323).

NOW, THEREFORE, BE IT RESOLVED by the Council of the City of Modesto that the sum of \$5,513.00 is appropriated from the Unappropriated Fund Balance of the General Fund (Fund No. 101) into the Interfund Transfers Out Account (Account No. 940) to provide a total of \$44,653.00 available for transfer to the Tuolumne River Park Fund (Fund No. 323).

BE IT FURTHER RESOLVED that the Director of Finance is hereby authorized to take the necessary steps to implement the provisions of this resolution.

The foregoing resolution was introduced at a regular meeting of the Council of the City of Modesto held on the 7th day of October, 1974 by Councilman Dunlap, who moved its adoption, which motion being duly seconded by Councilman Mensinger, was upon roll call carried and the resolution adopted by the following vote:

AYES: Councilmen: Dunlap, Elliott, Kullijian, Mensinger, Simon,
Mayor Davies

NOES: Councilmen: None

ABSENT: Councilmen: Newton

ATTEST: W. T. Chynoweth
W. T. CHYNOWETH, City Clerk

(SEAL)

APPROVED AS TO FORM:

By Elwyn L. Johnson
ELWYN L. JOHNSON, City Attorney

MODESTO CITY COUNCIL
RESOLUTION NO. 74-861

A RESOLUTION APPROVING AGREEMENT BETWEEN THE CITY OF MODESTO AND
JAMES E. BIDDINGTON -RIGHT OF ENTRY FOR STREET CONSTRUCTION (BRIGGSMORE
AVENUE)


BE IT HEREBY RESOLVED by the Council of the City of Modesto
that the agreement between the City of Modesto and James E. Biddington
for right of entry for street construction (Briggsmore Avenue)
be, and it is hereby approved.

BE IT FURTHER RESOLVED that the execution of said agreement
by the designated city officials be authorized.

The foregoing resolution was introduced at a regular meeting
of the Council of the City of Modesto held on the 7th day of
October , 1974, by Councilman Dunlap , who moved its
adoption, which motion being duly seconded by Councilman Mensinger,
was upon roll call carried and the resolution adopted by the follow-
ing vote:

AYES: Councilmen: Dunlap, Elliott, Kullijian, Mensinger, Simon,
Mayor Davies
NOES: Councilman: None
ABSENT: Councilmen: Newton

ATTEST:


W. T. CHYNOWETH, City Clerk

MODESTO CITY COUNCIL
RESOLUTION NO. 74-862

A RESOLUTION APPROVING AGREEMENT BETWEEN THE CITY OF MODESTO AND
MR. AND MRS. HOUSTON GAYLE FOR RELOCATION ALLOWANCE AND MOVING EXPENSES


BE IT HEREBY RESOLVED by the Council of the City of Modesto
that the agreement between the City of Modesto and Mr. and Mrs.
Houston Gayle
for relocation allowance and moving expenses (\$360 for relocation
and \$1,984 for replacement housing payment)
be, and it is hereby approved.

BE IT FURTHER RESOLVED that the execution of said agreement
by the designated city officials be authorized.

The foregoing resolution was introduced at a regular meeting
of the Council of the City of Modesto held on the 7th day of
October , 19 74 , by Councilman Dunlap , who moved its
adoption, which motion being duly seconded by Councilman Mensinger,
was upon roll call carried and the resolution adopted by the follow-
ing vote:

AYES: Councilmen: Dunlap, Elliott, Kullijian, Mensinger, Simon,
Mayor Davies
NOES: Councilman: None
ABSENT: Councilmen: Newton

ATTEST:


W. T. CHYNOWETH, City Clerk

MODESTO CITY COUNCIL
RESOLUTION NO.74-863

A RESOLUTION APPROVING AGREEMENT BETWEEN THE CITY OF MODESTO AND
MODESTO CITY SCHOOL DISTRICT OF STANISLAUS COUNTY FOR AFTER-SCHOOL
RECREATION PROGRAM

BE IT HEREBY RESOLVED by the Council of the City of Modesto
that the agreement between the City of Modesto and Modesto City School
District for After-School Recreation Program commencing on or about
~~for~~ October 7, 1974 and extending to on or about May 30, 1975

be, and it is hereby approved.

BE IT FURTHER RESOLVED that the execution of said agreement
by the designated city officials be authorized.

The foregoing resolution was introduced at a regular meeting
of the Council of the City of Modesto held on the 7th day of
October , 1974, by Councilman Dunlap , who moved its
adoption, which motion being duly seconded by Councilman Mensinger,
was upon roll call carried and the resolution adopted by the follow-
ing vote:

AYES: Councilmen: Dunlap, Elliott, Kullijian, Mensinger, Simon,
Mayor Davies
NOES: Councilman: None
ABSENT: Councilmen: Newton

ATTEST:


W. T. CHYNOWETH, City Clerk

MODESTO CITY COUNCIL
RESOLUTION NO. 74-864

A RESOLUTION APPROVING AGREEMENT BETWEEN THE CITY OF MODESTO AND SYLVAN UNION SCHOOL DISTRICT OF STANISLAUS COUNTY - AFTER SCHOOL RECREATION PROGRAM

BE IT HEREBY RESOLVED by the Council of the City of Modesto that the agreement between the City of Modesto and Sylvan Union School District of Stanislaus County for after school recreation program, commencing on or about September 0, 1974, extending to on or about May 30, 1975 be, and it is hereby approved.

BE IT FURTHER RESOLVED that the execution of said agreement by the designated city officials be authorized.

The foregoing resolution was introduced at a regular meeting of the Council of the City of Modesto held on the 7th day of October, 1974, by Councilman Dunlap, who moved its adoption, which motion being duly seconded by Councilman Mensinger, was upon roll call carried and the resolution adopted by the following vote:

AYES: Councilmen: Dunlap, Elliott, Kullijian, Mensinger, Simon,
Mayor Davies
NOES: Councilman: None
ABSENT: Councilmen: Newton

ATTEST:


W. T. CHYNOWETH, City Clerk

MODESTO CITY COUNCIL
RESOLUTION NO. 74-865

A RESOLUTION APPROVING MODESTO CITY-COUNTY AIRPORT LAYOUT PLAN

WHEREAS, an Airport Layout Plan for the Modesto City-County Airport was prepared in January 1973; and

WHEREAS, the plan delineates all of the existing facilities, plus those that have been approved in the six-year Capital Improvement Program; and

WHEREAS, the plan was approved by the Federal Aviation Administration in March 1973; and

WHEREAS, a copy of the plan is attached hereto and made a part hereof.

NOW, THEREFORE, BE IT RESOLVED by the Council of the City of Modesto that it hereby approves the Airport Layout Plan for the Modesto City-County Airport dated January 24, 1973, approved by the Federal Aviation Administration March 30, 1973.

The foregoing resolution was introduced at a regular meeting of the Council of the City of Modesto held on the 7th day of October, 1974 by Councilman Dunlap, who moved its adoption, which motion being duly seconded by Councilmember Mensinger, was upon roll call carried and the resolution adopted by the following vote:

AYES: Councilmen: Dunlap, Elliott, Kullijian, Mensinger,
Simon, Mayor Davies

NOES: Councilmen: None

ABSENT: Councilmen: Newton

ATTEST:


W. T. CHYNOWETH
City Clerk

Reso 74-865
Exhibit A – Map

Oversized map folded and bound within Resolution Book, Volume 75.
Unable to remove safely for scanning.

MODESTO CITY COUNCIL
RESOLUTION NO. 74-866

A RESOLUTION OF THE MODESTO CITY COUNCIL PROTESTING
THE EXECUTION OF AN OPEN SPACE CONTRACT APPLICATION
NO. 75-1841 (LLOYD C. WISSNER)

WHEREAS, an Open Space Contract Application has been referred
to the City of Modesto by the County of Stanislaus, and

WHEREAS, the effect of said application on the City of Modesto has
been fully considered, and

WHEREAS, the City staff has recommended that the City protest
the execution of said Open Space Contract,

NOW, THEREFORE, BE IT RESOLVED by the Council of the City
of Modesto that it does hereby protest the execution of an Open Space Contract
on Application No. 75-1841 (Lloyd C. Wissner).

BE IT FURTHER RESOLVED that this protest be filed with the
Stanislaus County Board of Supervisors and the Stanislaus County Local Agency
Formation Commission and the Local Agency Formation Commission is hereby
requested to hold a hearing and consider this protest as provided for in Section
51243.5 of the Government Code of the State of California.

The foregoing resolution was introduced at a regular meeting of
the Council of the City of Modesto held on the 7th day of October,
1974, by Councilman Dunlap, who moved its adoption, which motion
being duly seconded by Councilman Mensing, was upon roll call
carried and the resolution adopted by the following vote:

AYES: Councilmen: Dunlap, Elliott, Kullijian, Mensinger,
Simon, Mayor Davies

NOES: Councilmen: None

ABSENT: Councilmen: Newton

ATTEST:

W. T. Chynoweth
W. T. CHYNOWETH, City Clerk

(SEAL)

APPROVED AS TO FORM

By *Elwyn L. Johnson*
ELWYN L. JOHNSON, City Attorney

MODESTO CITY COUNCIL
RESOLUTION NO. 74-866A

A RESOLUTION OF THE MODESTO CITY COUNCIL PROTESTING
THE EXECUTION OF AN OPEN SPACE CONTRACT APPLICATION
NO. 75-1842 (MRS. RUTH M. P. SMITH)

WHEREAS, an Open Space Contract Application has been referred
to the City of Modesto by the County of Stanislaus, and

WHEREAS, the effect of said application on the City of Modesto has
been fully considered, and

WHEREAS, the City staff has recommended that the City protest
the execution of said Open Space Contract,

NOW, THEREFORE, BE IT RESOLVED by the Council of the City
of Modesto that it does hereby protest the execution of an Open Space Contract
on Application No. 75-1842 (Mrs. Ruth M. P. Smith).

BE IT FURTHER RESOLVED that this protest be filed with the
Stanislaus County Board of Supervisors and the Stanislaus County Local Agency
Formation Commission and the Local Agency Formation Commission is hereby
requested to hold a hearing and consider this protest as provided for in Section
51243.5 of the Government Code of the State of California.

The foregoing resolution was introduced at a regular meeting of
the Council of the City of Modesto held on the 7th day of October,
1974, by Councilman Dunlap, who moved its adoption, which motion
being duly seconded by Councilman Mehnsinger, was upon roll call
carried and the resolution adopted by the following vote:

AYES: Councilmen: Dunlap, Elliott, Kullijian, Mehnsinger,
Simon, Mayor Davies

NOES: Councilmen: None

ABSENT: Councilmen: Newton

ATTEST:


W. T. CHYNOWETH, City Clerk

(SEAL)

APPROVED AS TO FORM:

By 
ELWYN L. JOHNSON, City Attorney

MODESTO CITY COUNCIL
RESOLUTION NO. 74- 867

A RESOLUTION OF THE MODESTO CITY COUNCIL OFFERING
NO OBJECTION TO PROPOSED OPEN SPACE CONTRACT
APPLICATION NO. 75-1845 (EMERY VLACH)

WHEREAS, an Open Space Contract Application has been referred to the
City of Modesto by the County of Stanislaus, and

WHEREAS, the effect of said application on the City of Modesto has been
fully considered, and

WHEREAS, the City staff has recommended that the Open Space Contract
Application not be opposed,

NOW, THEREFORE, BE IT RESOLVED by the Council of the City of
Modesto that it does not oppose Open Space Contract Application No. 75-1845,
(Emery Vlach).

The foregoing resolution was introduced at a regular meeting of the
Council of the City of Modesto held on the 7th day of October, 19 74,
by Councilman Dunlap, who moved its adoption, which motion being
duly seconded by Councilman Mensing, was upon roll call carried
and the resolution adopted by the following vote:

AYES: Councilmen: Dunlap, Elliott, Kullijian, Mensinger, Simon,
Mayor Davies
NOES: Councilmen: None
ABSENT: Councilmen: Newton

ATTEST: W. T. Chynoweth
W. T. CHYNOWETH, City Clerk

(SEAL)

APPROVED AS TO FORM:

By Elwyn L. Johnson
ELWYN L. JOHNSON, City Attorney

MODESTO CITY COUNCIL
RESOLUTION NO. 74-868

A RESOLUTION APPROVING APPROPRIATION TRANSFER OF \$860 TO PURCHASE REPLACEMENT TICKET DISPENSERS FOR OLD CITY HALL AND BRACK-GRIFFIN PARKING LOTS

BE IT RESOLVED by the Council of the City of Modesto that the following appropriation transfer(s) are approved:

PARKING FUND (209)

From: General Reserve, 60-57-209 \$860.00

To: Replace Ticket Dispenser, 5402-57-209 \$860.00

(Funds needed to replace ticket dispenser on the old City Hall and Brack-Griffin parking lots. Suitable tickets for these dispensers no longer being made)

The foregoing resolution was introduced at a regular meeting of the Council of the City of Modesto held on the 7th day of October, 1974, by Councilman Dunlap, who moved its adoption, which motion being duly seconded by Councilman Mensinger, was upon roll call carried and the resolution adopted by the following vote:

AYES: Councilmen: Dunlap, Elliott, Kullijian, Mensinger, Simon, Mayor Davies

NOES: Councilmen: None

ABSENT: Councilmen: Newton

ATTEST:



W. T. CHYNOWETH, City Clerk

MODESTO CITY COUNCIL
RESOLUTION NO. 74-869

A RESOLUTION APPROVING APPROPRIATION TRANSFER OF \$431 FOR MOTORCYCLE
COST INCREASE

BE IT RESOLVED by the Council of the City of Modesto that the
following appropriation transfer(s) are approved:

WORKING CAPITOL FUND (512)

FROM: Reserve 60-512 \$431

TO: Motorcycle 5437-48-512 \$431

(To cover cost increase not anticipated at time of original
budget request)

The foregoing resolution was introduced at a regular meeting
of the Council of the City of Modesto held on the 7th day of
October , 1974, by Councilman Dunlap , who moved its adop-
tion, which motion being duly seconded by Councilman Mensinger , was
upon roll call carried and the resolution adopted by the following
vote:

AYES: Councilmen: Dunlap, Elliott, Kullijian, Mensinger, Simon,
Mayor Davies

NOES: Councilmen: None

ABSENT: Councilmen: Newton

ATTEST:


W. T. CHYNOWETH, City Clerk

MODESTO CITY COUNCIL
RESOLUTION NO. 74-870

A RESOLUTION APPOINTING MEMBER OF THE HUMAN RIGHTS COMMISSION -
SALVADOR MORALES

WHEREAS, Section 1102 of the Charter of the City of Modesto authorizes the City Council to appoint members to various Boards and Commissions;

NOW, THEREFORE, BE IT RESOLVED by the Council of the City of Modesto as follows:

SECTION 1. The following person is hereby appointed to the Human Rights Commission for the respective term as indicated: (term expiring May 1, 1977)

Salvador Morales
1424 Nelson Ave.
Modesto, CA 95350

SECTION 2. The City Clerk is hereby directed to transmit a copy of this resolution to the newly appointed member of the Human Rights Commission and the Secretary thereof.

The foregoing resolution was introduced at a regular meeting of the Council of the City of Modesto held on the 7th day of October, 1974, by Councilman Kullijian, who moved its adoption, which motion being duly seconded by Councilman Dunlap, was upon roll call carried and the resolution adopted by the following vote:

AYES:	Councilmen:	Dunlap, Elliott, Kullijian, Mensinger, Newton, Simon, Mayor Davies
NOES:	Councilmen:	None
ABSENT:	Councilmen:	None

ATTEST:


W. T. CHYNOWETH, City Clerk

MODESTO CITY COUNCIL
RESOLUTION NO. 74-871

A RESOLUTION ACCEPTING THE BID OF GEORGE REED, INC. FOR ASPHALT CONCRETE SURFACING VARIOUS RESIDENTIAL ALLEYS - PROJECT NO. 2

WHEREAS, Resolution No. 74-625 , adopted by the Council of the City of Modesto on August 5, 1974 , approved the plans and specifications for the concrete surfacing of various residential alleys, Project No. 2 and authorized the calling for bids, and

WHEREAS, the bids received for the asphalt concrete surfacing of various residential alleys, Project No. 2 were opened at 10:10 A.M. August 20, 1974 and later tabulated by the Director of Public Works for the consideration of the Council, and

WHEREAS, the Director of Public Works has recommended that the bid of George Reed, Inc. in amount of \$26,385

be accepted as the lowest responsible bid.

NOW, THEREFORE, BE IT RESOLVED by the Council of the City of Modesto that the bid of George Reed, Inc. in amount of \$26,385

be accepted and the execution of a contract for the completion of the project by the City's designated officials be authorized.

The foregoing resolution was introduced at a regular meeting of the Council of the City of Modesto held on the 7th day of October 19 74 , by Councilman Elliott , who moved its adoption, which motion being duly seconded by Councilman Dunlap , was upon roll call carried and the resolution adopted by the following vote:

AYES: Councilmen: Dunlap, Elliott, Kullijian, Mensinger, Newton, Simon, Mayor Davies

NOES: Councilmen: None

ABSENT: Councilmen: None

ATTEST:


W. T. CHYNOWETH, City Clerk

MODESTO CITY COUNCIL
RESOLUTION NO. 74-872

A RESOLUTION APPROVING PLANS AND SPECIFICATIONS AND AUTHORIZING CALL FOR BIDS FOR ASPHALT CONCRETE RESURFACING, VARIOUS CITY STREET, 1974-75, UNIT NO. 1 SELECT STREETS, UNIT NO. 2 RESIDENTIAL STREETS

BE IT HEREBY RESOLVED by the Council of the City of Modesto as follows:

SECTION 1. The plans and specifications for asphalt concrete resurfacing, various city streets, 1974; unit no. 1, select streets; unit no. 2, residential streets, copies of which are on file, are hereby accepted and approved.

SECTION 2. The City Clerk is hereby authorized to call for public competitive sealed bids for the above named project, to be opened in the office of the City Clerk, 801 11th Street, in the City of Modesto, on October 29, 1974 at 11:10 A.M. and the City Clerk is hereby directed to give notice inviting such sealed bids in the time, form, and manner provided by law.

SECTION 3. After the bids are opened, they shall be tabulated and analyzed and a report submitted to the Council at its next regular meeting.

The foregoing resolution was introduced at ^{adjourned} regular meeting of the Council of the City of Modesto held on the 15th day of October 1974, by Councilman Dunlap, who moved its adoption, which motion being duly seconded by Councilman Kullijian, was upon roll call carried and the resolution adopted by the following vote:

AYES:	Councilmen:	Dunlap, Elliott, Kullijian, Mensinger, Simon, Mayor Davies
NOES:	Councilmen:	None
ABSENT:	Councilmen:	Newton

ATTEST:


W. T. CHYNOWETH, City Clerk

MODESTO CITY COUNCIL
RESOLUTION NO. 74-873

A RESOLUTION APPROVING PLANS AND SPECIFICATIONS AND AUTHORIZING CALL FOR BIDS FOR CONSTRUCTION OF PICNIC AREA AT MARSHALL PARK.

BE IT HEREBY RESOLVED by the Council of the City of Modesto as follows:

SECTION 1. The plans and specifications for construction of picnic area at Marshall Park, copies of which are on file, are hereby accepted and approved.

SECTION 2. The City Clerk is hereby authorized to call for public competitive sealed bids for the above named project, to be opened in the office of the City Clerk, 801 11th Street, in the City of Modesto, on October 29, 1974 at 11:15 A.M. and the City Clerk is hereby directed to give notice inviting such sealed bids in the time, form, and manner provided by law.

SECTION 3. After the bids are opened, they shall be tabulated and analyzed and a report submitted to the Council at its next regular meeting.

The foregoing resolution was introduced at ^{adjourned} regular meeting of the Council of the City of Modesto held on the 15th day of October 1974, by Councilman Dunlap, who moved its adoption, which motion being duly seconded by Councilman Kullijian, was upon roll call carried and the resolution adopted by the following vote:

AYES: Councilmen: Dunlap, Elliott, Kullijian, Mensinger, Simon, Mayor Davies
NOES: Councilmen: None
ABSENT: Councilmen: Newton

ATTEST:


W. T. CHYNOWETH, City Clerk

MODESTO CITY COUNCIL
RESOLUTION NO. 74-874

A RESOLUTION ACCEPTING THE CONSTRUCTION OF EL VISTA AVENUE FROM
MILLER AVENUE TO EDGEBROOK DRIVE

WHEREAS, a report has been filed by the Director of Public Works that the construction of El Vista Avenue from Miller Avenue to Edgebrook Drive has been completed by George Reed, Inc., a corporation

in accordance with the contract agreement dated April 1, 1974

NOW, THEREFORE, BE IT RESOLVED that the construction of El Vista Avenue from Miller Avenue to Edgebrook Drive be accepted from said contractor, George Reed, Inc.,

that notice of completion be filed with the Recorder of Stanislaus County and that payment of amounts due in the amount of \$192,815.56 as provided in the contract, be authorized.

The foregoing resolution was introduced at ^{adjourned} a regular meeting of the Council of the City of Modesto held on the 15th day of October, 1974, by Councilman Dunlap, who moved its adoption, which motion being duly seconded by Councilman Kullijian, was upon roll call carried and the resolution adopted by the following vote:

AYES: Councilmen: Dunlap, Elliott, Kullijian, Mensinger, Simon, Mayor Davies

NOES: Councilmen: None

ABSENT: Councilmen: Newton

ATTEST:


W. T. CHYNOWETH, City Clerk

MODESTO CITY COUNCIL
RESOLUTION NO. 74-875

A RESOLUTION APPROVING PLANS AND SPECIFICATIONS AND AUTHORIZING CALL FOR BIDS FOR FURNISHING TWO (2) THREE-WHEEL VEHICLES FOR PARKS USE

BE IT HEREBY RESOLVED by the Council of the City of Modesto as follows:

SECTION 1. The plans and specifications for furnishing two (2) three-wheel vehicles of parks use,

copies of which are on file, are hereby accepted and approved.

SECTION 2. The City Clerk is hereby authorized to call for public competitive sealed bids for the above named project, to be opened in the office of the City Clerk, 801 11th Street, in the City of Modesto, on October 29, 1974 at 2:00 P.M. and the City Clerk is hereby directed to give notice inviting such sealed bids in the time, form, and manner provided by law.

SECTION 3. After the bids are opened, they shall be tabulated and analyzed and a report submitted to the Council at its next regular meeting.

The foregoing resolution was introduced at ^{adjourned} a regular meeting of the Council of the City of Modesto held on the 15th day of October 1974, by Councilman Dunlap, who moved its adoption, which motion being duly seconded by Councilman Kullijian, was upon roll call carried and the resolution adopted by the following vote:

AYES:	Councilmen:	Dunlap, Elliott, Kullijian, Mensinger, Simon, Mayor Davies
NOES:	Councilmen:	None
ABSENT:	Councilmen:	Newton

ATTEST:


W. T. CHYNOWETH, City Clerk

MODESTO CITY COUNCIL
RESOLUTION NO. 74-876

A RESOLUTION ACCEPTING THE CONSTRUCTION OF DAY CAMP AT MOOSE PARK

WHEREAS, a report has been filed by the Director of Public Works that the construction of Day Camp at Moose Park

has been completed by William M. Mineni

in accordance with the contract agreement dated July 15, 1974.

NOW, THEREFORE, BE IT RESOLVED that the construction of Day Camp at Moose Park

be accepted from said contractor, William M. Mineni,

that notice of completion be filed with the Recorder of Stanislaus County and that payment of amounts due in the amount of \$32,325 as provided in the contract, be authorized.

The foregoing resolution was introduced at an ^{adjourned} regular meeting of the Council of the City of Modesto held on the 15th day of October, 1974, by Councilman Dunlap, who moved its adoption, which motion being duly seconded by Councilman Kullijian, was upon roll call carried and the resolution adopted by the following vote:

AYES: Councilmen: Dunlap, Elliott, Kullijian, Mensinger, Simon, Mayor Davies

NOES: Councilmen: None

ABSENT: Councilmen: Newton

ATTEST:


W. T. CHYNOWETH, City Clerk

MODESTO CITY COUNCIL
RESOLUTION NO. 74-877

A RESOLUTION OVERRULING THE RECOMMENDATION OF THE PLANNING COMMISSION TO AMEND SECTION MAP 16-3-9 OF THE ZONING MAP OF THE CITY OF MODESTO TO PREZONE TO MEDIUM-HIGH DENSITY RESIDENTIAL ZONE, R-3 THE PROPERTY LOCATED AT THE NORTH-WEST CORNER OF FLOYD AND COFFEE. (PLANNING COMMISSION INITIATED)

WHEREAS, on July 15, 1974, by Resolution 74-116, the Planning Commission initiated proceedings to amend Section 16-3-9 of the Zoning Map to prezone to R-3 an area located at the northwest corner of Floyd and Coffee as shown on the map titled "Northwest Corner of Floyd and Coffee Zoning Study Map, July 15, 1974", a copy of which is attached hereto, and

WHEREAS, a public hearing was held by the Planning Commission on August 20 and September 17, 1974, in the City Council Chambers, City Hall, 801 - 11th Street, Modesto, California, at which time evidence, both oral and documentary was received and considered, and

WHEREAS, after said public hearing, the Planning Commission by its Resolution No. 74-161 found and determined that the pre zoning to Medium-High Density Residential Zone, R-3, as initiated by Planning Commission Resolution No. 74-116 on July 15, 1974, was required by public necessity, convenience, and general welfare, and

WHEREAS, a public hearing was held by the Council of the City of Modesto on said Planning Commission recommended pre zoning to Medium-High Density Residential Zone, R-3, and after hearing evidence both oral and documentary, the City Council found and determined that the proposed pre zoning should be denied, and

WHEREAS, the City Council certifies that at said Council meeting it reviewed and considered the findings of the City of Modesto Environmental Assessment Committee which resulted in a negative declaration in regard to the environmental impact of the subject project,

NOW, THEREFORE, BE IT RESOLVED by the Council of the City of Modesto that the proposed pre zoning, as recommended by the Planning Commission in its Resolution No. 74-161, to prezone to Medium-High Density Residential Zone, R-3, of the property located at the northwest corner of Floyd and Coffee, as shown on the map titled "Northwest Corner of Floyd and Coffee Zoning Study Map, July, 15, 1974", be denied.

BE IT FURTHER RESOLVED that the Director of Planning of the City of Modesto is hereby directed to file or cause to be filed with the Stanislaus County Clerk a Notice of Determination in regard to the environmental impact of the subject project relating to the denial of an amendment to Section Map 16-3-9 of the Zoning Map of the City of

Modesto to prezone certain property located thereon.

The foregoing resolution was introduced at a regular meeting of the Council of the City of Modesto held on the 15th day of October, 1974, by Councilman Elliott, who moved its adoption, which motion being duly seconded by Councilman Simon, was upon roll call carried and the resolution adopted by the following vote:

AYES: Councilmen: Elliott, Kullijian, Mensinger, Newton, Simon

NOES: Councilmen: Dunlap and Davies

ABSENT: Councilmen: None

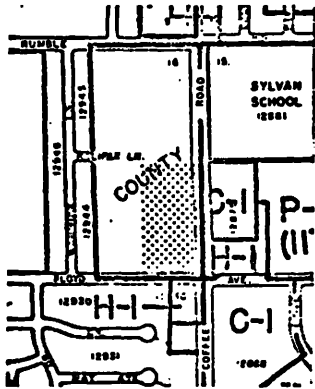
ATTEST: W. T. Chynoweth
W. T. CHYNOWETH, City Clerk

(SEAL)

APPROVED AS TO FORM:

By Elwyn L. Johnson
ELWYN L. JOHNSON, City Attorney

**NORTHWEST CORNER OF
FLOYD AND COFFEE
PROPOSED PREZONING
SEPT. 17, 1974**



**LEGEND - AREA OF PROPOSED
CITY REZONING**

 **EXISTING COUNTY C-1
PREZONE TO R-3**

MODESTO CITY COUNCIL
RESOLUTION NO. 74-878

A RESOLUTION CERTIFYING REVIEW OF ENVIRONMENTAL ASSESSMENT AND DIRECTING THE DIRECTOR OF PLANNING TO FILE A NOTICE OF DETERMINATION OF THE ENVIRONMENTAL IMPACT RELATING TO AN ORDINANCE AMENDING SECTION MAP 11-3-8 OF THE ZONING MAP OF THE CITY OF MODESTO, RECLASSIFYING CERTAIN PROPERTY LOCATED THEREON. (NORMAN J. WINDSOR - DALE ROAD)

WHEREAS, on October 15, 1974, the City Council introduced Ordinance No. 1392-CS

giving approval to a project relating to an amendment to Section Map 11-3-8 of the Zoning Map to reclassify certain property from Low Density Residential Zone, R-1, to Medium Density Residential Zone, R-2 and

WHEREAS, the City Council certifies that at said Council meeting it reviewed and considered the findings of the City of Modesto Environmental Assessment Committee which resulted in a negative declaration in regard to the environmental impact of the subject project,

NOW, THEREFORE, BE IT RESOLVED by the Council of the City of Modesto that the Director of Planning of the City of Modesto is hereby directed to file or cause to be filed with the Stanislaus County Clerk a Notice of Determination in regard to the environmental impact of the subject project relating to an amendment to Section Map 11-3-8 of the Zoning Map of the City of Modesto, reclassifying certain property located thereon.

The foregoing resolution was introduced at ^{adjourned} a regular meeting of the Council of the City of Modesto held on the 15th day of October, 1974, by Councilman Kullijian, who moved its adoption, which motion being duly seconded by Councilman Newton, was upon roll call carried and the resolution adopted by the following vote:

AYES: Councilmen: Dunlap, Elliott, Kullijian, Mensinger, Newton, Simon, Mayor Davies

NOES: Councilmen: None

ABSENT: Councilmen: None

(SEAL)

ATTEST:

W. T. Chynoweth
W. T. CHYNOWETH, City Clerk

APPROVED AS TO FORM:

By Elwyn L. Johnson
ELWYN L. JOHNSON, City Attorney
CA Form (Negative Declaration)

MODESTO CITY COUNCIL
RESOLUTION NO. 74-879

A RESOLUTION CERTIFYING REVIEW OF ENVIRONMENTAL ASSESSMENT AND DIRECTING THE DIRECTOR OF PLANNING TO FILE A NOTICE OF DETERMINATION OF THE ENVIRONMENTAL IMPACT RELATING TO AN ORDINANCE AMENDING SECTION MAP 8-3-9 OF THE ZONING MAP OF THE CITY OF MODESTO, RECLASSIFYING CERTAIN PROPERTY LOCATED THEREON. (DAN MELLIS LIQUORS)

WHEREAS, on October 15, 1974, the City Council introduced Ordinance No. 1393-CS

giving approval to a project relating to an amendment to Section Map 8-3-9 of the Zoning Map to reclassify certain property from Exclusive Agricultural and Recreational Zone, A-R, to Highway Frontage Zone, H-1 and

WHEREAS, the City Council certifies that at said Council meeting it reviewed and considered the findings of the City of Modesto Environmental Assessment Committee which resulted in a negative declaration in regard to the environmental impact of the subject project,

NOW, THEREFORE, BE IT RESOLVED by the Council of the City of Modesto that the Director of Planning of the City of Modesto is hereby directed to file or cause to be filed with the Stanislaus County Clerk a Notice of Determination in regard to the environmental impact of the subject project relating to an amendment to Section Map 8-3-9 of the Zoning Map of the City of Modesto, reclassifying certain property located thereon.

The foregoing resolution was introduced at ^{adjourned} a regular meeting of the Council of the City of Modesto held on the 15th day of October, 1974, by Councilman Newton, who moved its adoption, which motion being duly seconded by Councilman Elliott, was upon roll call carried and the resolution adopted by the following vote:

AYES: Councilmen: Dunlap, Elliott, Kullijian, Mensinger, Newton, Simon, Mayor Davies

NOES: Councilmen: None

ABSENT: Councilmen: None

(SEAL)

ATTEST:


W. T. CHYNOWETH, City Clerk

APPROVED AS TO FORM

By 
ELWYN L. JOHNSON, City Attorney

CA Form (Negative Declaration)

MODESTO CITY COUNCIL
RESOLUTION NO. 74- 880

A RESOLUTION CERTIFYING REVIEW OF ENVIRONMENTAL ASSESSMENT AND DIRECTING THE DIRECTOR OF PLANNING TO FILE A NOTICE OF DETERMINATION OF THE ENVIRONMENTAL IMPACT RELATING TO AN AMENDMENT TO SECTION MAP 15-3-9 OF THE ZONING MAP OF THE CITY OF MODESTO, RECLASSIFYING CERTAIN PROPERTY LOCATED THEREON. (PLANNING COMMISSION INITIATED - SOUTHWEST CORNER OF OAKDALE AND FLOYD)

WHEREAS, on October 15, 1974, the City Council

introduced Ordinance No. 1394-CS

giving approval to a project relating to an amendment to Section Map 15-3-9 of the

Zoning Map to prezone certain property located thereon to Medium-High Density

Residential Zone, R-3

and

WHEREAS, the City Council certifies that at said Council meeting it reviewed and considered the findings of the City of Modesto Environmental Assessment Committee which resulted in a negative declaration in regard to the environmental impact of the subject project,

NOW, THEREFORE, BE IT RESOLVED by the Council of the City of Modesto that the Director of Planning of the City of Modesto is hereby directed to file or cause to be filed with the Stanislaus County Clerk a Notice of Determination in regard to the environmental impact of the subject project relating to an amendment to Section Map 15-3-9 of the Zoning Map of the City of Modesto, reclassifying certain property located thereon.

The foregoing resolution was introduced at ^{adjourned} a regular meeting of the Council of the City of Modesto held on the 15th day of October, 1974, by Councilman Jy Kullijian, who moved its adoption, which motion being duly seconded by Councilman Newton, was upon roll call carried and the resolution adopted by the following vote:

AYES: Councilmen: Dunlap, Elliott, Mensinger,
Mayor Davies

NOES: Councilmen: Kullijian, Newton, Simon

ABSENT: Councilmen: None

(SEAL)

ATTEST:

W. T. Chynoweth
W. T. CHYNOWETH, City Clerk

APPROVED AS TO FORM:

By Elwyn L. Johnson
ELWYN L. JOHNSON, City Attorney

CA Form (Negative Declaration)

MODESTO CITY COUNCIL
RESOLUTION NO. 74-881

A RESOLUTION APPROVING AGREEMENT BETWEEN THE CITY OF MODESTO AND
HERBERT J. GRUTZMACHER AND JULIE A. GRUTZMACHER FOR SEWER SERVICE
AT 601 BRIGHTON AVENUE

BE IT HEREBY RESOLVED by the Council of the City of Modesto
that the agreement between the City of Modesto and Herbert J.
Grutzbacher and Julie A. Grutzmacher
for sewer service at 601 Brighton Avenue

be, and it is hereby approved.

BE IT FURTHER RESOLVED that the execution of said agreement
by the designated city officials be authorized.

The foregoing resolution was introduced at ^{adjourned} a regular meeting
of the Council of the City of Modesto held on the 15th day of
October , 19 74 , by Councilman Dunlap , who moved its
adoption, which motion being duly seconded by Councilman Kullijian,
was upon roll call carried and the resolution adopted by the follow-
ing vote:

AYES: Councilmen: Dunlap, Elliott, Kullijian, Mensinger, Simon,
Mayor Davies
NOES: Councilman: None
ABSENT: Councilmen: Newton

ATTEST:


W. T. CHYNOWETH, City Clerk

A RESOLUTION ACCEPTING IMPROVEMENTS IN HAVENBROOK PARK NO. 1
SUBDIVISION AND AUTHORIZING RELEASE OF SUBDIVISION BONDS UPON
EXPIRATION OF STATUTORY LIEN PERIODS

WHEREAS, Central Valley Enterprises, a partnership, subdividers of Havenbrook Park No. 1 Subdivision, have filed a subdivision performance bond and labor and materials bond in the amounts of \$78,000 and \$39,000 respectively to guarantee improvements in Havenbrook Park No. 1 Subdivision; and

WHEREAS, the Director of Public Works in a memorandum dated October 9, 1974 has stated that all work required by the subdivision agreement for Havenbrook No. 1 Subdivision has been completed to the satisfaction of the Public Works Department; and

WHEREAS, the Director of Public Works has indicated that it would be in order for the City Council to accept the improvements as complete and authorize the City Clerk to file a notice of completion, and release the subdivision bonds upon expiration of the statutory lien periods.

NOW, THEREFORE, BE IT RESOLVED by the Council of the City of Modesto as follows:

1. The improvements of Havenbrook No. 1 Subdivision are hereby accepted.
2. The City Clerk is hereby authorized to release the bond for faithful performance in the amount of \$78,000 upon recordation of notice of completion.
3. The City Clerk is hereby authorized to release the bond for labor and materials in amount of \$39,000 upon expiration of the six-months statutory period.

The foregoing resolution was introduced at a ^{adjourned} regular meeting of the Council of the City of Modesto held on the 15th day of October, 1974, by Councilman Dunlap, who moved its adoption, which motion being duly seconded by Councilman Kullijian, was upon roll call carried and the resolution adopted by the following vote:

AYES: Councilmen: Dunlap, Elliott, Kullijian, Mensinger, Simon,
Mayor Davies
NOES: Councilmen: None
ABSENT: Councilmen: Newton

ATTEST: W. T. Chynoweth
W. T. CHYNOWETH
City Clerk

MODESTO CITY COUNCIL
RESOLUTION NO. 74-883

A RESOLUTION ANNEXING UNINHABITED TERRITORY KNOWN
AS THE TUOLUMNE REGIONAL PARK NO. 1 ADDITION
TO THE CITY OF MODESTO.

WHEREAS, a written petition was filed under the "Annexation of Uninhabited Territory Act of 1939" and amendments thereto, with the City Council as the Legislative Body of the City of Modesto, a municipal corporation, containing a description of uninhabited territory contiguous to land lying within the boundary of said City of Modesto, and requesting therein that said territory be included in such municipal corporation, and

WHEREAS, said petition was signed by or written consent was filed by the owners of all of the land in the territory to be annexed, and

WHEREAS, the Stanislaus County Local Agency Formation Commission did on September 20, 1974, authorize the annexation of said uninhabited territory to the City of Modesto, without notice and hearing by the Legislative Body, pursuant to the Government Code, and

WHEREAS, owners of all of the territory to be annexed have heretofore filed with the Clerk of the Legislative Body, their written consent to have the property to be annexed subjected to taxation after annexation equally with property within the City of Modesto to pay any indebtedness or liability of the City of Modesto outstanding or authorized at the time said territory is annexed, for the acquisition, construction, or completion of municipal improvements, and

WHEREAS, said territory so proposed to be annexed to the City of Modesto is designated as Tuolumne Regional Park No. 1 Addition,

NOW, THEREFORE, BE IT RESOLVED by the Council of the City of Modesto as follows:

That the annexation of said uninhabited territory designated as Tuolumne Regional Park No. 1 Addition and hereinafter mentioned and described, as requested by said petition so filed with said City Council as the Legislative Body of said City of Modesto

be and the same is hereby approved and said property be and the same is hereby subjected to taxation after annexation equally with property within the City of Modesto to pay any indebtedness of the City of Modesto, outstanding or authorized at the time said territory is annexed, for the acquisition, construction or completion of municipal improvements, and said territory is hereby annexed to, incorporated and included in said City of Modesto, a municipal corporation.

BE IT FURTHER RESOLVED, that the specific description of the boundaries of the territory, the annexation of which is hereby approved, is attached hereto and made a part hereof as though set forth in full herein.

BE IT FURTHER RESOLVED, that no change in school district boundaries shall be effected by reason of the annexation of the hereinafter described area to the City of Modesto.

BE IT FURTHER RESOLVED, that the City Clerk of the City of Modesto is hereby directed to immediately make, under the seal of said City of Modesto, and transmit to the Secretary of State of California, a certified copy of this resolution, stating the date of its passage.

The foregoing resolution was introduced at a regular meeting of the Council of the City of Modesto held on the 15th day of October, 1974, by Councilman Dunlap, who moved its adoption, which motion being duly seconded by Councilman Kullijian, was upon roll call carried and the resolution adopted by the following vote:

AYES: Councilmen: Dunlap, Elliott, Kullijian, Mensinger, Simon,
Mayor Davies
NOES: Councilmen: None
ABSENT: Councilmen: Newton

ATTEST:

W. T. Chynoweth
W. T. CHYNOWETH, City Clerk

(SEAL)

APPROVED AS TO FORM:

By Elwyn L. Johnson
ELWYN L. JOHNSON, City Attorney

APPROVED AS TO DESCRIPTION:

By Richard Hayward
Public Works Department

All that real property in the State of California, County of Stanislaus, being a portion of the South half of Section 34, Township 3 South, Range 9 East, and the North half of Section 3, Township 4 South, Range 9 East, Mount Diablo Base and Meridian, described as follows:

Beginning at a point on the existing City Limits as established by a Northeastern line of the LEGION PARK ADDITION (218), as per description filed July 12, 1968, as Instrument 21315, Stanislaus County Records, said point being on the center line of a 60.00 foot public road known as South Santa Cruz Avenue, said point also being the Northeastern corner of Parcel "B", as per map filed November 20, 1967 in Book 4 of Parcel Maps, Page 72, Stanislaus County Records; thence along the boundary of said Addition (218), the following courses and distances; South $53^{\circ}22'30''$ East, 577.95 feet; South $70^{\circ}07'30''$ East, 710.00 feet; South $78^{\circ}08'30''$ East, 464.00 feet; South $78^{\circ}10'20''$ East, 54.90 feet; South $78^{\circ}10'20''$ East, 175.10 feet; and North $84^{\circ}59'40''$ East, 707.69 feet, to the Northeastern corner of Addition (218), and a point on a Western line of the AIRPORT ADDITION (91), as per description filed March 19, 1959, as Instrument 7984, Stanislaus County Records; thence along the existing City Limits on said Western line of Addition (91), said line being an Eastern line of the LEGION PARK TRACT, as per map filed January 4, 1941 in Volume 14 of Maps, Page 10, Stanislaus County Records, said line also being an Eastern line of a 60.00 foot public road known as South Conejo Avenue, North $00^{\circ}42'20''$ West, 454.34 feet; thence leaving the existing City Limits along a line parallel with and 20.00 feet, measured at right angles, Northerly from the Northern line of Lot 16 of Block 2145 of said Legion Park Tract, North $80^{\circ}23'50''$ West, 198.37 feet, to a point on the Western line of Lot 2 of said Block 2145; thence along said Western line of Lot 2, South $09^{\circ}27'10''$ West, 20.00 feet, to a point on said Northern line of Lot 16; thence along the Northern line of Lot 16, North $80^{\circ}23'50''$ West, 53.50 feet, to the Southwestern corner of Lot 3 of Block 2145; thence along the Western line of said Lot 3, North $09^{\circ}27'10''$ East, 20.00 feet, to a point on a line which is parallel with and 20.00 feet, measured at right angles, Northerly from the Northern line of Lot 16 of Block 2145; thence along said last mentioned parallel line, North $80^{\circ}23'50''$ West, 53.50 feet, to a point on the Western line of Lot 4 of Block 2145; thence along said Western line of Lot 4, South $09^{\circ}27'10''$ West, 20.00 feet, to a point on the Northern line of Lot 16; thence along the Northern line of Lot 16, North $80^{\circ}23'50''$ West, 214.00 feet, to the Southwestern corner of Lot 8 of Block 2145, Legion Park Tract; thence along the Western line of said Lot 8, North $09^{\circ}27'10''$ East, 20.00 feet, to a point on a line which is parallel with and 20.00 feet, measured at right angles, Northerly from the Northern line of Lot 16 of Block 2145; thence along said last mentioned parallel line, North $80^{\circ}23'50''$ West, 53.50 feet, to a point on the Western line of Lot 9 of Block 2145; thence along said Western line of Lot 9, South $09^{\circ}27'10''$ West, 20.00 feet, to a point on the Northern line of Lot 16; thence along the Northern line of Lot 16, North $80^{\circ}23'50''$ West, 53.50 feet, to the Southwestern corner of Lot 10 of Block 2145; thence along the Western line of said Lot 10, North $09^{\circ}27'10''$ East, 20.00 feet, to a point on a line which is parallel with and 20.00 feet, measured at right angles, Northerly from the Northern line of Lot 16 of Block 2145; thence along said last mentioned parallel line, North $80^{\circ}23'50''$ West, 110.08 feet, to a point on the Western line of the land conveyed to Louis W. Walker, et ux, by Deed recorded February 2, 1946, as Instrument No. 3135, Stanislaus County Records; thence along the Western line of said Walker land, North $00^{\circ}40'10''$ East, 126.63 feet, to a point on the Northern line of Lot 13 of Block 2145; thence along the Northern line of Lot 13 of Block 2145, North $80^{\circ}32'50''$ West, 4.61 feet; thence continuing along the Northern line of said Lot 13 on a tangent curve, concave to the South, having a Radius of 600.24 feet, a Central Angle of $2^{\circ}25'20''$, and a Length of 25.38 feet to the End of Curve; thence South $00^{\circ}40'10''$ West, 146.25 feet, along the Easterly line of the land conveyed to James Allen Beeks, et ux, by Deed recorded November 26, 1945, as Instrument No. 21599, Stanislaus County Records, to a point on the Northern line of Lot 16 of Block 2145; thence leaving the

Northern line of said Lot 16 and along the Eastern line of the land conveyed to Roberta Rone, et ux, by Deed recorded August 20, 1965, as Instrument No. 32673, Stanislaus County Records, South $00^{\circ}45'30''$ West, 75.87 feet; thence North $80^{\circ}24'00''$ West, 121.52 feet, along the Southern line of said Rone property, to a point on the Eastern line of the land conveyed to Richard Franklin Thrasher and Shirley Caroline Lundstrom, by Decree of Distribution recorded October 3, 1963, as Instrument No. 37540, Stanislaus County Records; thence along the Eastern line of said Thrasher property, North $00^{\circ}38'20''$ West, 392.51 feet; thence along a Northern line of Thrasher property, North $89^{\circ}50'32''$ West, 199.08 feet; thence along a Western line of Thrasher property, South $00^{\circ}44'00''$ East, 65.14 feet, thence along a Northern line of Thrasher property, South $89^{\circ}45'00''$ West, 160.97 feet, to the centerline of a 60 foot public road known as Thrasher Avenue; thence along the centerline of Thrasher Avenue, North $00^{\circ}20'00''$ West, 200.00 feet, to a point on a Southern line of the land conveyed to Modesto City School District, by Deed recorded August 23, 1945, as Instrument No. 14789, Stanislaus County Records, thence along a Southern line of said Modesto City Schools property, South $89^{\circ}45'00''$ West, 156.23 feet, to the centerline of a North-South alley in Block 2111 of the Victory Tract, recorded December 27, 1943, in Volume 14 of Maps, Page 24, Stanislaus County Records; thence Southerly along the centerline of said alley, South $00^{\circ}34'30''$ East, 273.09 feet, to the centerline of a public road known as Hillside Avenue, said point also being on a nontangent curve, concave to the North, from which a radial line bears, North $14^{\circ}30'31''$ East; thence along the centerline of Hillside Avenue and said curve, having a Radius of 4180.46 feet, a Central Angle of $15^{\circ}32'29''$, and a Length of 1133.94 to the End of Curve; thence continuing along said center line of Hillside Avenue, North $59^{\circ}57'00''$ West, 87.50 feet, to a point on the centerline of a 60 foot public road known as South Santa Cruz Avenue; thence Southerly along said centerline, South $00^{\circ}41'00''$ East, 565.30 feet; to the point of beginning, containing 37.942 Acres, more or less.

MODESTO CITY COUNCIL
RESOLUTION NO. 74-884

A RESOLUTION CERTIFYING REVIEW OF ENVIRONMENTAL ASSESSMENT
AND DIRECTING THE DIRECTOR OF PLANNING TO FILE A NOTICE OF
DETERMINATION OF THE ENVIRONMENTAL IMPACT RELATING TO
THE ANNEXATION OF UNINHABITED TERRITORY KNOWN AS THE
TUOLUMNE REGIONAL PARK NO. 1 ADDITION TO THE CITY OF MODESTO

WHEREAS, on October 15, 1974, the City Council
adopted Resolution No. _____

giving approval to a project relating to the annexation of uninhabited territory
known as the Tuolumne Regional Park No. 1 Addition to the City of Modesto

and

WHEREAS, the City Council certifies that at said Council meeting it re-
viewed and considered the findings of the City of Modesto Environmental Assessment
Committee which resulted in a negative declaration in regard to the environmental impact
of the subject project,

NOW, THEREFORE, BE IT RESOLVED by the Council of the City of
Modesto that the Director of Planning of the City of Modesto is hereby directed to file
or cause to be filed with the Stanislaus County Clerk a Notice of Determination in regard
to the environmental impact of the subject project relating to the annexation of
uninhabited territory known as the Tuolumne Regional Park No. 1 Addition to the
City of Modesto

The foregoing resolution was introduced at ^{adjourned} ~~regular~~ meeting of the Council
of the City of Modesto held on the 15th day of October, 1974, by
Councilman Dunlap, who moved its adoption, which motion being duly
seconded by Councilman Kullijian, was upon roll call carried and the
resolution adopted by the following vote:

AYES: Councilmen: Dunlap, Elliott, Kullijian, Mensinger, Simon,
Mayor Davies

NOES: Councilmen: None

ABSENT: Councilmen: Newton

(SEAL)

ATTEST:

W. T. Chynoweth
W. T. CHYNOWETH, City Clerk

APPROVED AS TO FORM:

By Edwin Johnson
LEWYNN L. JOHNSON, City Attorney
CA Form (Negative Declaration)

MODESTO CITY COUNCIL
RESOLUTION NO. 74-885

A RESOLUTION ANNEXING UNINHABITED TERRITORY
KNOWN AS THE LINCOLN NO. 2 ADDITION
TO THE CITY OF MODESTO.

WHEREAS, a written petition was filed under the "Annexation of Uninhabited Territory Act of 1939" and amendments thereto, with the City Council as the Legislative Body of the City of Modesto, a municipal corporation, containing a description of uninhabited territory contiguous to land lying within the boundary of said City of Modesto, and requesting therein that said territory be included in such municipal corporation, and

WHEREAS, said petition was signed by or written consent was filed by the owners of all of the land in the territory to be annexed, and

WHEREAS, the Stanislaus County Local Agency Formation Commission did on September 20, 1974, authorize the annexation of said uninhabited territory to the City of Modesto, without notice and hearing by the Legislative Body, pursuant to the Government Code, and

WHEREAS, owners of all of the territory to be annexed have heretofore filed with the Clerk of the Legislative Body, their written consent to have the property to be annexed subjected to taxation after annexation equally with property within the City of Modesto to pay any indebtedness or liability of the City of Modesto outstanding or authorized at the time said territory is annexed, for the acquisition, construction, or completion of municipal improvements, and

WHEREAS, said territory so proposed to be annexed to the City of Modesto is designated as Lincoln No. 2 Addition,

NOW, THEREFORE, BE IT RESOLVED by the Council of the City of Modesto as follows:

That the annexation of said uninhabited territory designated as Lincoln No. 2 Addition and hereinafter mentioned and described, as requested by said petition so filed with said City Council as the Legislative Body of said City of Modesto

be and the same is hereby approved and said property be and the same is hereby subjected to taxation after annexation equally with property within the City of Modesto to pay any indebtedness of the City of Modesto, outstanding or authorized at the time said territory is annexed, for the acquisition, construction or completion of municipal improvements, and said territory is hereby annexed to, incorporated and included in said City of Modesto, a municipal corporation.

BE IT FURTHER RESOLVED, that the specific description of the boundaries of the territory, the annexation of which is hereby approved, is attached hereto and made a part hereof as though set forth in full herein.

BE IT FURTHER RESOLVED, that no change in school district boundaries shall be effected by reason of the annexation of the hereinafter described area to the City of Modesto.

BE IT FURTHER RESOLVED, that the City Clerk of the City of Modesto is hereby directed to immediately make, under the seal of said City of Modesto, and transmit to the Secretary of State of California, a certified copy of this resolution, stating the date of its passage.

The foregoing resolution was introduced at ^{adjourned} a regular meeting of the Council of the City of Modesto held on the 15th day of October, 1974, by Councilman Dunlap, who moved its adoption, which motion being duly seconded by Councilman Kullijian, was upon roll call carried and the resolution adopted by the following vote:

- AYES: Councilmen: Dunlap, Elliott, Kullijian, Mensinger, Simon, Mayor Davies
- NOES: Councilmen: None
- ABSENT: Councilmen: Newton

ATTEST: W. T. Chynoweth
W. T. CHYNOWETH, City Clerk

(SEAL)

APPROVED AS TO FORM:

BY Elwyn L. Johnson
ELWYN L. JOHNSON, City Attorney

APPROVES AS TO DESCRIPTION:

BY Richard Hayward
Public Works Department

Rec'd
10-11-74

August 1, 1974

LINCOLN NO. 2 ADDITION

All that real property in the State of California, County of Stanislaus, being a portion of the North half of Section 25, Township 3 South, Range 9 East, Mount Diablo Base and Meridian, also being a portion of Lots 1, 2 and 5 of the Lands of H. T. CROW, as per map filed May 15, 1906, in Volume 2 of Maps, Page 28, Stanislaus County Records, described as follows:

Beginning at a point on the existing City Limits as established by the Northwestern corner of the LINCOLN-PENNY ADDITION (317), as per description filed April 4, 1974, as Instrument 39057, Stanislaus County Records, said point being on an Eastern line of the DRY CREEK PARK NO. 2 ADDITION (293), as per description filed June 30, 1972, as Instrument 26860, Stanislaus County Records, said point also being on the center line of a public road known as Lincoln Avenue; thence along the existing City Limits on said Eastern line of Addition (293) and said center line of Lincoln Avenue, North $00^{\circ}31'51''$ West, 719.70 feet; thence continuing along the existing City Limits on an Eastern line of Addition (293) and the center line of Lincoln Avenue, North $09^{\circ}11'45''$ West, 96.08 feet, to its intersection with the Southwesterly extension of the Northwestern line of 75.00 foot Modesto Irrigation District Lateral Number 2 right-of-way; thence continuing along the existing City Limits on said Northwestern line of the Modesto Irrigation District Lateral No. 2 right-of-way and its Southwesterly extension the following courses; North $65^{\circ}16'33''$ East, 714.07 feet; North $77^{\circ}59'46''$ East, 532.62 feet; and North $85^{\circ}20'46''$ East, 1444.08 feet, to a Southeastern corner of Addition (293); thence along the existing City Limits on an Eastern line of Addition (293), said line being the Eastern line of said Lot 1 and the North-South quarter section line of said Section 25, North $00^{\circ}35'58''$ West, 530.00 feet, to the approximate center line of Dry Creek; thence leaving the existing City Limits and along the approximate center line of Dry Creek, North $54^{\circ}00'52''$ East, 244.37 feet, to a point on the Northern line of said Section 25; thence along said Northern line of Section 25, North $89^{\circ}32'21''$ East, 1107.90 feet; thence South $00^{\circ}36'39''$ East, 474.33 feet, to a point on the Southeastern line of said Modesto Irrigation District Lateral No. 2 right-of-way; thence along said Southeastern line of the Modesto Irrigation District Lateral No. 2 right-of-way the following courses; South $75^{\circ}04'39''$ West, 576.86 feet; South $78^{\circ}13'39''$ West, 683.00 feet; and South $87^{\circ}10'39''$ West, 82.00 feet, to a point on the Eastern line of Lot 1 and the center line of a 40.00 foot public road known as North McClure Road; thence along said Eastern line of Lot 1 and said center line of McClure Road, said line also being the North-South quarter section line of Section 25, South $00^{\circ}35'58''$ East, 575.96 feet, to the Southeastern corner of Lot 1; thence along the Southern line of Lot 1, said line being the East-West quarter quarter section line of the Northwest quarter of Section 25, South $89^{\circ}34'04''$ West, 1308.14 feet, to the Northeastern corner of said Lot 5; thence along the Eastern line of Lot 5, said line being the North-South quarter quarter section line of said Northwest quarter of Section 25, South $00^{\circ}33'55''$ East, 661.47 feet, to the Northeastern corner of Addition (317); thence along the existing City Limits on the Northern line of Addition (317), said line being the Northern line of the Southern half of Lot 5, South $89^{\circ}33'02''$ West, 1288.54 feet, to the point of beginning, containing 68.602 Acres, more or less.

MODESTO CITY COUNCIL
RESOLUTION NO. 74-886

A RESOLUTION CERTIFYING REVIEW OF ENVIRONMENTAL ASSESSMENT
AND DIRECTING THE DIRECTOR OF PLANNING TO FILE A NOTICE OF
DETERMINATION OF THE ENVIRONMENTAL IMPACT RELATING TO
THE ANNEXATION OF UNINHABITED TERRITORY KNOWN AS THE
LINCOLN NO. 2 ADDITION TO THE CITY OF MODESTO.

WHEREAS, on October 15, 1974, the City Council
adopted Resolution No.

giving approval to a project relating to the annexation of uninhabited territory known as
the Lincoln No. 2 Addition to the City of Modesto

and

WHEREAS, the City Council certifies that at said Council meeting it re-
viewed and considered the findings of the City of Modesto Environmental Assessment
Committee which resulted in a negative declaration in regard to the environmental impact
of the subject project,

NOW, THEREFORE, BE IT RESOLVED by the Council of the City of
Modesto that the Director of Planning of the City of Modesto is hereby directed to file
or cause to be filed with the Stanislaus County Clerk a Notice of Determination in regard
to the environmental impact of the subject project relating to the annexation of
uninhabited territory known as the Lincoln No. 2 Addition to the City of Modesto

adjourned

The foregoing resolution was introduced at a regular meeting of the Council
of the City of Modesto held on the 15th day of October, 1974, by
Councilman Dunlap, who moved its adoption, which motion being duly
seconded by Councilman Kullijian, was upon roll call carried and the
resolution adopted by the following vote:

AYES: Councilmen: Dunlap, Elliott, Kullijian, Mensinger, Simon,
Mayor Davies

NOES: Councilmen: None

ABSENT: Councilmen: Newton

(SEAL)

ATTEST: W. T. Chynoweth
W. T. CHYNOWETH, City Clerk

APPROVED AS TO FORM:

By Elwyn L. Johnson
ELWYN L. JOHNSON, City Attorney

CA Form (Negative Declaration)

MODESTO CITY COUNCIL
RESOLUTION NO. 74-887

A RESOLUTION GIVING NOTICE OF THE PROPOSED ANNEXATION TO THE CITY OF MODESTO OF UNINHABITED TERRITORY DESCRIBED HEREIN AND DESIGNATED AS ORANGEBURG-LAKEWOOD ADDITION AND GIVING NOTICE OF TIME AND PLACE FOR HEARING PROTESTS THERETO.

BE IT RESOLVED by the Council of the City of Modesto:

1. That, pursuant to the provisions of the Annexation of Uninhabited Territory Act of 1939, as amended, a petition signed by owners of not less than one-fourth (1/4) of the land in the hereinafter described territory by area and by assessed value as shown on the last equalized assessment roll of the County of Stanislaus was filed with the Council of the City of Modesto on October 9, 1974, requesting annexation of the hereinafter described territory to said City.
2. That the territory which the petitioners request be annexed to the City of Modesto and which said City and its Council propose to annex, is situate in the County of Stanislaus, State of California, hereby designated as Orangeburg-Lakewood Addition, and described as attached hereto and made a part hereof as though set forth in full herein.
3. That the matter of the proposed annexation to the City of Modesto of said territory has been referred to the Stanislaus County Local Agency Formation Commission for its consideration and approval, and said Stanislaus County Local Agency Formation Commission did on September 20, 1974, approve the annexation of said uninhabited territory to the City of Modesto pursuant to the Government Code.
4. No change in school district boundaries shall be effected by reason of the annexation of the hereinafter described area to the City of Modesto.
5. NOTICE IS HEREBY GIVEN that the 2nd day of December, 1974, at the hour of 4:00 o'clock P.M. of said day, in the Council Chambers at the City Hall, located at 801 11th Street in the City of Modesto, be and the same is hereby fixed as the time and place for considering said petition, at which time and place any person owning real property within such territory and having any objections

to the proposed annexation may appear before the Council of the City of Modesto and show cause why such territory should not be so annexed. The protest must be in writing, may be filed at any time before the hour set for hearing objections to the proposed annexation, and shall state the name or names of the owner or owners of property affected and the description and area of such property, in general terms.

6. The City Clerk shall cause a copy of this resolution to be published at least twice, but not oftener than once a week in The Modesto Bee, a newspaper of general circulation, published in the City of Modesto and being the official newspaper of the City of Modesto and shall also cause a copy of this resolution to be published in the Ceres Courier, being a newspaper of general circulation published outside the City of Modesto but in the County of Stanislaus. Said publications shall be completed at least twenty (20) days prior to the date set for the hearing.

7. The City Clerk of the City of Modesto shall also cause written notice of such proposed annexation to be mailed to each person to whom land within the territory proposed to be annexed is assessed on the last equalized assessment roll available on the date the proceedings were initiated, at the address shown on said assessment roll or as known to said Clerk, and to any person who has filed his name and address and the designation of the land in which he has any interest, either legal or equitable, with said Clerk. Said notices shall be mailed not less than twenty (20) days before the public hearing on the proposed annexation.

8. In the event any land within the territory proposed to be annexed is owned by the County of Stanislaus, the City Clerk is directed to cause written notice of such proposed annexation to be mailed to the Board of Supervisors of the County, such notice to be given not less than twenty (20) days before the public hearing on the proposed annexation.

9. In the event there is, upon the land proposed to be annexed, a structural improvement owned, being acquired or leased by a county fire protection district, the City Clerk is directed to cause written notice of such proposed annexation to be mailed to the governing body of such district, such notice to be sent not less than ten (10) days before the public hearing on the proposed annexation.

10. The City Clerk is directed to cause written notice to be given to such other persons as may be legally entitled thereto, in the manner required by law.

The foregoing resolution was introduced at ^{adjourned} ~~a~~/regular meeting of the Council of the City of Modesto held on the 15th day of October, 1974, by Councilman Dunlap, who moved its adoption, which motion being duly seconded by Councilman Kullijian, was upon roll call carried and the resolution adopted by the following vote:

AYES: Councilmen: Dunlap, Elliott, Kullijian, Mensinger, Simon, Mayor Davies

NOES: Councilmen: None

ABSENT: Councilmen: Newton

ATTEST: W. T. Chynoweth
W. T. CHYNOWETH, City Clerk

(SEAL)

APPROVED AS TO FORM:

BY Elwyn I. Johnson
ELWYN I. JOHNSON, City Attorney

APPROVED AS TO DESCRIPTION:

BY Richard Hazyood
Public Works Department

10-11-74

ORANGEBURG-LAKEWOOD ADDITION

All that real property in the State of California, County of Stanislaus, in the Northeast quarter of Section 23 and the Northwest quarter of Section 24, Township 3 South, Range 9 East, Mount Diablo Base and Meridian, described as follows:

Beginning at a point on the existing City Limits as established by a Southeastern corner of LAKEWOOD NO. 1 ADDITION (292), as per description filed June 9, 1972, as Instrument 23377, Stanislaus County Records, said point being the West quarter corner of Section 24; thence leaving the existing City Limits and along the East-West quarter section line of Section 24, said line also being the Northern line of Lincoln Estates No. 3 as per map filed July 23, 1963 in Volume 20 of Maps, Page 51 and Lincoln Estates No. 4 as per map filed July 28, 1965 in Volume 21 of Maps, Page 14, Stanislaus County Records, North $89^{\circ}21'20''$ East, 1309.25 feet, to a Southwestern corner of ORANGEBURG-LILLIAN ADDITION (302), as per description filed March 22, 1973, as Instrument 40448, Stanislaus County Records; thence along a Western line of Addition (302), said line also being a quarter quarter section line of Section 24, North $00^{\circ}55'50''$ West, 1322.64 feet, to a point on a Southern line of Addition (292), said point also being on a quarter quarter section line of Section 24, thence along the existing City Limits South $89^{\circ}21'35''$ West, 1310.08 feet; thence along Addition (292) the following courses and distances, South $00^{\circ}58'00''$ East, 20.00 feet; South $89^{\circ}21'35''$ West, 210.00 feet; South $00^{\circ}58'00''$ East, 135.00 feet; North $89^{\circ}21'35''$ East, 210.00 feet, to a point on the center line of Lakewood Avenue, said line also being the Section Line common to Sections 23 and 24; thence along the above mentioned line and an Eastern line of Addition (292), South $00^{\circ}58'00''$ East, 1167.74 feet, to the point of beginning, containing 40.418 Acres, more or less.

MODESTO CITY COUNCIL
RESOLUTION NO. 74-888

A RESOLUTION GIVING NOTICE OF THE PROPOSED ANNEXATION TO THE CITY OF MODESTO OF UNINHABITED TERRITORY DESCRIBED HEREIN AND DESIGNATED AS ORANGEBURG-SONOMA NO. 2 ADDITION AND GIVING NOTICE OF TIME AND PLACE FOR HEARING PROTESTS THERETO.

BE IT RESOLVED by the Council of the City of Modesto:

1. That, pursuant to the provisions of the Annexation of Uninhabited Territory Act of 1939, as amended, a petition signed by owners of not less than one-fourth (1/4) of the land in the hereinafter described territory by area and by assessed value as shown on the last equalized assessment roll of the County of Stanislaus was filed with the Council of the City of Modesto on October 4, 1974, requesting annexation of the hereinafter described territory to said City.

2. That the territory which the petitioners request be annexed to the City of Modesto and which said City and its Council propose to annex, is situate in the County of Stanislaus, State of California, hereby designated as Orangeburg-Sonoma No. 2 Addition, and described as attached hereto and made a part hereof as though set forth in full herein.

3. That the matter of the proposed annexation to the City of Modesto of said territory has been referred to the Stanislaus County Local Agency Formation Commission for its consideration and approval, and said Stanislaus County Local Agency Formation Commission did on September 20, 1974, approve the annexation of said uninhabited territory to the City of Modesto pursuant to the Government Code.

4. No change in school district boundaries shall be effected by reason of the annexation of the hereinafter described area to the City of Modesto.

5. NOTICE IS HEREBY GIVEN that the 2nd day of December, 1974, at the hour of 4:05 o'clock P.M. of said day, in the Council Chambers at the City Hall, located at 801 11th Street in the City of Modesto, be and the same is hereby fixed as the time and place for considering said petition, at which time and place any person owning real property within such territory and having any objections

to the proposed annexation may appear before the Council of the City of Modesto and show cause why such territory should not be so annexed. The protest must be in writing, may be filed at any time before the hour set for hearing objections to the proposed annexation, and shall state the name or names of the owner or owners of property affected and the description and area of such property, in general terms.

6. The City Clerk shall cause a copy of this resolution to be published at least twice, but not oftener than once a week in The Modesto Bee, a newspaper of general circulation, published in the City of Modesto and being the official newspaper of the City of Modesto and shall also cause a copy of this resolution to be published in the Riverbank News, being a newspaper of general circulation published outside the City of Modesto but in the County of Stanislaus. Said publications shall be completed at least twenty (20) days prior to the date set for the hearing.

7. The City Clerk of the City of Modesto shall also cause written notice of such proposed annexation to be mailed to each person to whom land within the territory proposed to be annexed is assessed on the last equalized assessment roll available on the date the proceedings were initiated, at the address shown on said assessment roll or as known to said Clerk, and to any person who has filed his name and address and the designation of the land in which he has any interest, either legal or equitable, with said Clerk. Said notices shall be mailed not less than twenty (20) days before the public hearing on the proposed annexation.

8. In the event any land within the territory proposed to be annexed is owned by the County of Stanislaus, the City Clerk is directed to cause written notice of such proposed annexation to be mailed to the Board of Supervisors of the County, such notice to be given not less than twenty (20) days before the public hearing on the proposed annexation.

9. In the event there is, upon the land proposed to be annexed, a structural improvement owned, being acquired or leased by a county fire protection district, the City Clerk is directed to cause written notice of such proposed annexation to be mailed to the governing body of such district, such notice to be sent not less than ten (10) days before the public hearing on the proposed annexation.

10. The City Clerk is directed to cause written notice to be given to such other persons as may be legally entitled thereto, in the manner required by law.

The foregoing resolution was introduced at/a ^{adjourned} regular meeting of the Council of the City of Modesto held on the 15th day of October, 1974, by Councilman Dunlap, who moved its adoption, which motion being duly seconded by Councilman Kullijian, was upon roll call carried and the resolution adopted by the following vote:

AYES: Councilmen: Dunlap, Elliott, Kullijian, Mensinger, Simon, Mayor Davies

NOES: Councilmen: None

ABSENT: Councilmen: Newton

ATTEST: W. T. Chynoweth
W. T. CHYNOWETH, City Clerk

(SEAL)

APPROVED AS TO FORM:

BY Elwyn L. Johnson
ELWYN L. JOHNSON, City Attorney

APPROVED AS TO DESCRIPTION:

Roll
10-11-74
BY Richard Hayswood
Public Works Department

ORANGEBURG-SONOMA NO. 2 ADDITION

All that real property in the State of California, County of Stanislaus, in the Northeast and the Northwest quarter of Section 23, Township 3 South, Range 9 East, Mount Diablo Base and Meridian, described as follows:

Beginning at a point on the existing City Limits as established by the Northwestern corner of the ORANGEBURG-EASTRIDGE ADDITION (308), as per description filed August 17, 1973, as Instrument 6631, Stanislaus County Records, said point also being on the center line of a 120 foot public road known as East Briggsmore Avenue; thence along the existing City Limits and the boundary of said Addition (308), South $00^{\circ}15'15''$ East, 778.99 feet; thence South $89^{\circ}27'15''$ East, 100.00 feet; thence, South $0^{\circ}15'15''$ East, 455.60 feet, to the center line of a 40 foot public road known as East Orangeburg Avenue and the Southwestern corner of said Addition (308), said point also being on the Northern boundary of the LAKEWOOD NO. 1 ADDITION (292), as per description filed June 9, 1972, as Instrument 23377, Stanislaus County Records; thence along the existing City Limits and the boundary of said Addition (292), North $89^{\circ}27'15''$ West, 757.02 feet, to the Northwestern corner of said Addition (292), said point also being the Northeastern corner of the SONOMA NO. 3 ADDITION (285), as per description filed April 26, 1972, as Instrument 16760, Stanislaus County Records; thence along the existing City Limits and the boundary of said Addition (285), North $89^{\circ}27'15''$ West, 657.00 feet, to a point on the Eastern line of the Western half of Lot 5 of the O. McHENRY RANCH Subdivision, as per map filed February 14, 1905, in Volume 2 of Maps, Page 7, Stanislaus County Records; thence leaving the existing City Limits, North $0^{\circ}15'15''$ West, 1,400.70 feet, to the center line of East Briggsmore Avenue; thence along said center line, South $82^{\circ}15'45''$ East, 1,326.78 feet, to the point of beginning, containing 40.790 Acres, more or less.

MODESTO CITY COUNCIL
RESOLUTION NO. 74-889

A RESOLUTION APPROVING APPROPRIATION TRANSFER IN AMOUNT OF \$665 TO COVER COST OF OUTSIDE PRINTING OF VOL. I OF THE MODESTO AREA 1970 CENSUS POPULATION AND HOUSING ANALYSIS

BE IT RESOLVED by the Council of the City of Modesto that the following appropriation transfer(s) are approved:

GENERAL FUND (101)

FROM: General Reserve, 60-101 \$665.00

TO: Services, Professional &
Other (235-18-101) \$665.00

(To provide sufficient funds to cover cost of outside printing of Vol. I of the Modesto Area 1970 Census Population and Housing Analysis.)

adjourned

The foregoing resolution was introduced at a regular meeting of the Council of the City of Modesto held on the 15th day of October, 19 74, by Councilman Dunlap, who moved its adoption, which motion being duly seconded by Councilman Kullijian, was upon roll call carried and the resolution adopted by the following vote:

AYES: Councilmen: Dunlap, Elliott, Kullijian, Mensinger, Simon, Mayor Davies

NOES: Councilmen: None

ABSENT: Councilmen: Newton

ATTEST:


W. T. CHYNOWETH, City Clerk

MODESTO CITY COUNCIL
RESOLUTION NO. 74-890

A RESOLUTION APPROVING APPROPRIATION TRANSFER OF \$110 FOR UPGRADING OF
BUS - REPLACING DRIVER'S SEAT

BE IT RESOLVED by the Council of the City of Modesto that the
following appropriation transfer(s) are approved:

WORKING CAPITAL FUND (512)

FROM: Reserve Fund (60-512) \$110.00

TO: Used Diesel Bus (5438-48-512) \$110.00

(Funds needed to upgrade bus by replacing driver's seat)

The foregoing resolution was introduced at ^{adjourned} a regular meeting
of the Council of the City of Modesto held on the 15th day of
October, 1974, by Councilman Dunlap, who moved its adop-
tion, which motion being duly seconded by Councilman Kullijian, was
upon roll call carried and the resolution adopted by the following
vote:

AYES: Councilmen: Dunlap, Elliott, Kullijian, Mensinger, Simon
Mayor Davies

NOES: Councilmen: None

ABSENT: Councilmen: Newton

ATTEST: W. T. Chynoweth
W. T. CHYNOWETH, City Clerk

MODESTO CITY COUNCIL
RESOLUTION NO. 74-892

A RESOLUTION ACCEPTING THE CONSTRUCTION OF SEWER IN BEARD BROOK PARK
(Western Pipeline)

WHEREAS, a report has been filed by the Director of Public Works that the construction of sewer in Beard Brook Park has been completed by Western Pipeline Co., Inc.

in accordance with the contract agreement dated May 6, 1974.

NOW, THEREFORE, BE IT RESOLVED that the construction of sewer in Beard Brook Park be accepted from said contractor, Western Pipeline Co., Inc.

that notice of completion be filed with the Recorder of Stanislaus County and that payment of amounts due in the amount of \$16,457.92 as provided in the contract, be authorized.

The foregoing resolution was introduced at ^{adjourned} regular meeting of the Council of the City of Modesto held on the 24th day of October, 1974, by Councilman Elliott, who moved its adoption, which motion being duly seconded by Councilman Mensinger, was upon roll call carried and the resolution adopted by the following vote:

AYES: Councilmen: Elliott, Kullijian, Mensinger, Mayor Davies

NOES: Councilmen: None

ABSENT: Councilmen: Dunlap, Newton, Simon

ATTEST: Pauline P. Stanley
~~XXXXXXXXXXXXXXXXXXXX~~ City Clerk
PAULINE P. STANLEY/ Acting

MODESTO CITY COUNCIL
RESOLUTION NO, 74-894

A RESOLUTION APPROVING PLANS AND SPECIFICATIONS AND AUTHORIZING CALL FOR BIDS FOR PIPING OF LATERAL NO. 7, STANDIFORD ROAD FROM DALE ROAD TO VENEMAN AVENUE

BE IT HEREBY RESOLVED by the Council of the City of Modesto as follows:

SECTION 1. The plans and specifications for piping of Lateral No. 7, Standiford Road from Dale Road to Veneman Avenue copies of which are on file, are hereby accepted and approved.

SECTION 2. The City Clerk is hereby authorized to call for public competitive sealed bids for the above named project, to be opened in the office of the City Clerk, 801 11th Street, in the City of Modesto, on November 12, 1974 at 11:10 A.M. and the City Clerk is hereby directed to give notice inviting such sealed bids in the time, form, and manner provided by law.

SECTION 3. After the bids are opened, they shall be tabulated and analyzed and a report submitted to the Council at its next regular meeting.

The foregoing resolution was introduced at ^{adjourned} ~~an~~ regular meeting of the Council of the City of Modesto held on the 24th day of October, 1974, by Councilman Elliott, who moved its adoption, which motion being duly seconded by Councilman Mensinger, was upon roll call carried and the resolution adopted by the following vote:

AYES: Councilmen: Elliott, Kullijian, Mensinger, Mayor Davies

NOES: Councilmen: None

ABSENT: Councilmen: Dunlap, Newton, Simon

ATTEST: Pauline P. Stanley
~~XX~~
PAULINE P. STANLEY, Acting City Clerk

MODESTO CITY COUNCIL
RESOLUTION NO. 74-896

RESOLUTION AUTHORIZING SALE OF USED BUCKET LOADERS (TWO) to
PURE GRO COMPANY FOR \$6,050.00


BE IT RESOLVED by the Council of the City of Modesto
that two (2) used bucket loaders surplus to the needs of the
City be sold to PureGrow Company for \$6,050.00.

The foregoing resolution was introduced at an adjourned regular
meeting of the Council of the City of Modesto held on the 24th
day of October, 1974 by Councilman Elliott, who moved its adop-
tion, which motion being duly seconded by Councilman Mensinger,
was upon roll call carried and the resolution adopted by the
following vote:

AYES: Councilmen: Elliott, Kullijian, Mensinger,
Mayor Davies

NOES: Councilmen: None

ABSENT: Councilmen: Dunlap, Newton, Simon

ATTEST: 
PAULINE P. STANLEY,
Acting City Clerk

MODESTO CITY COUNCIL
RESOLUTION NO. 74-897

A RESOLUTION ORDERING THE WORK OF CONSTRUCTION OF
IMPROVEMENTS ALONG CERTAIN STREETS IN THE CITY OF
MODESTO

WHEREAS, Chapter 27 of Part 3 of Division 7 of the Streets and Highways Code of the State of California establishes a procedure pursuant to which the construction of certain improvements may be required, and

WHEREAS, the Council, did, on October 7, 19 74, adopt its Resolution No. 74-856, ordering the installation of certain improvements along certain streets in the City of Modesto, as provided therein, and directing the Superintendent of Streets to give notice requiring the construction of such improvements, and

WHEREAS, the Council did by said resolution, set the 24th day of October, 1974, at 4:00 o'clock P.M., in the Council Chambers, as the time and place for a hearing for the purpose of passing upon objections or protests, if any, which may be raised by the property owners or other interested persons relating to the proposed work, and

WHEREAS, the Superintendent of Streets has caused notices to be given as directed by said Resolution No. 74-856, and

WHEREAS, at the time set for hearing the protests and objections, if any, to the proposed work, the said Council proceeded to hear the same,

NOW, THEREFORE, BE IT RESOLVED by the Council of the City of Modesto as follows:

SECTION 1. All protests and objections of any kind or nature whatsoever to the proposed work as set forth in the notices which are attached hereto, and incorporated by reference herein, are hereby overruled or denied.

- (a) Curb at 215 LaLoma, Block 204 (Richard W. Beall)
CONTINUED TO 11-18-74 at 4:00 P.M.
- (b) Curb and sidewalk at 1315 LaLoma, a portion of Block 2086-A.
(Brethren; Grace; LaLoma)
- (c) Sidewalk along Miller at 140 Severin Ave., Lot 22 of Block 2125
(William H. Covey)
- (d) Curband sidewalk along Miller Ave. at 150 San Juan Drive, Lot 8 of
Block 2196. (Roger E. Davis)
DROP FROM AGENDA - WORK ALREADY DONE
- (e) Sidewalk along Miller Ave. at 143 Rosina Ave., Lot 1 of Block 2125.
(Mildred Goodwill)
- (f) Curb and sidewalk along Miller Ave. at 202 Rowland Ave., Lot 7 and 8 of
Block 2088. (Mark T. Hockenga III) *Hockenga II*
- (g) Curb and sidewalk along Miller Ave. at 1851 Miller Ave., Lot 17 of
Block 2197. (Herman G. Kanada)
- (h) Curb and sidewalk along LaLoma at 920 LaLoma Ave., a portion of Block
2018. (Jack B. Lamb.)
- (i) Curb and sidewalk along Miller Ave. at 1402 Miller Ave., a portion of
Block 2087.. (Willda A. Peterson)
- (j) Curb and sidewalk along Miller Ave. at 207 San Juan Drive, a portion of
Block 2197. (Paul D. Smith)
- (k) Curb and sidewalk along Miller Ave. at 149 Covena Ave., a portion of
Block 2087. (Chester Spearing)
- (l) Curb and sidewalk along Encina Ave. at 904 Encina Ave., Lot 13 and
N. 15' of 12 of Block 2027. (Charles R. Walker)
CONTINUED TO 11-18-74 at 4:05 P.M.
- (m) Curb and sidewalk along Miller Ave. at 147 Phoenix Ave., Lot 9 of
Block 2196 (Maggie A. Walker)
- (n) Curb along Haddon Ave. at 225 N. Conejo Ave., Lot 1 of Block 2157.
(Margaret G. Wong)
DROP FROM AGENDA - WORK ALREADY DONE

MODESTO CITY COUNCIL
RESOLUTION NO. 74-898

A RESOLUTION AUTHORIZING PAYMENT OF \$20,000.00 TO HEAD
REST, INC.

WHEREAS, by Resolution No. 74-736 adopted by the Modesto City Council on
August 26, 1974, the sum of Twenty Thousand and no/100ths (\$20,000.00) Dollars was
appropriated and allocated to Head Rest, Inc., and

WHEREAS, Head Rest, Inc. has requested that the funds allocated to it by the
City of Modesto be made available to it in three increments on October 25, 1974,
February 1, 1975, and June 1, 1975,

NOW, THEREFORE, BE IT RESOLVED by the Council of the City of Modesto that it
hereby approves the payment to Head Rest, Inc. of Twenty Thousand and no/100ths
(\$20,000.00) Dollars, appropriated in Account No. 231-65-101 Head Rest Subsidy, in three
increments as follows:

October 25, 1974	\$6,666.00
February 1, 1975	\$6,667.00
June 1, 1975	<u>\$6,667.00</u>
Total	\$20,000.00

The foregoing resolution was introduced at an adjourned regular meeting of
the Council of the City of Modesto held on the 24th day of October, 1974, by
Councilman Simon, who moved its adoption, which motion being duly seconded by Council-
man Mensinger, was upon roll call carried and the resolution adopted by the following
vote:

AYES: Councilmen: Elliott, Mensinger, Newton, Simon
NOES: Councilmen: Kullijian, Mayor Davies
ABSENT: Councilmen: Dunlap

ATTEST: Pauline P. Stanley
~~XX~~
PAULINE P. STANLEY, Acting City
Clerk

(SEAL)

APPROVED AS TO FORM:

By Elwyn L. Johnson
ELWYN L. JOHNSON, City Attorney

MODESTO CITY COUNCIL,
RESOLUTION NO. 74-899

A RESOLUTION AMENDING SECTION 3.4 OF THE PERSONNEL RULES
RELATING TO SALARY CHANGES.

WHEREAS, Section 1202 of Article XII of the Charter of the City of Modesto provides that the Personnel System provided by said Article shall be implemented by such rules and regulations governing the administration thereof as are adopted by the City Council upon recommendation of the City Manager, and

WHEREAS, the City Council has reviewed said amendment to the Personnel Rules as recommended by the City Manager and finds that said amendment promotes the purposes and objectives of the Personnel System,

NOW, THEREFORE, BE IT RESOLVED by the Council of the City of Modesto as follows:

SECTION 1. That Section 3.4 of the Personnel Rules be amended to read as follows:

3.4 Salary Changes

- (1) The following paragraphs shall govern salary changes upon transfer, promotion, range change, and reallocation of positions. Thereafter, Rules 3.2 and 3.3 shall apply.
- (2) The lateral transfer of an employee to a different position in the same salary range shall not be cause for a change in salary.
- (3) The salary of an employee who is promoted shall normally be set at the lowest step of the salary range for the new class which will represent an increase of at least 5 percent or Step E of the new class, whichever is less.
- (4) The salary of an employee whose class is changed from one salary range to a higher salary range shall be placed at the same step in the new salary range as the employee occupied in the former salary range prior to the change.
- (5) The salary of an employee whose class is changed from one salary range to a lower salary range shall continue to receive the same salary paid at the former salary range until Step E of the new salary range equals or exceeds the salary paid the employee. At that time, the employee's salary shall be set at Step E of the new salary range.
- (6) The salary of an employee whose position is reallocated to a class with a higher salary range shall normally be set at the lowest step of the salary range for the new class which will represent an increase.
- (7) An employee whose position is reallocated to a class with a lower salary range shall continue to receive the same salary paid in the former class until Step E in the new salary range equals or exceeds the salary paid in the former class. At that time, the employee's salary shall be set at Step E of the salary range in the new class.

adjourned

The foregoing resolution was introduced at a regular meeting of the Council of the City of Modesto held on the 24th day of October, 1974, by Councilman Elliott, who moved its adoption, which motion being duly seconded by Councilman Mensinger, was upon roll call carried and the resolution adopted by the following vote:

AYES: Councilmen: Elliott, Kullijian, Mensinger, Mayor Davies

NOES: Councilmen: None

ABSENT: Councilmen: Dunlap, Newton, Simon

ATTEST: Pauline P. Stanley
~~XX~~
PAULINE P. STANLEY, Acting City Clerk

(SEAL)

APPROVED AS TO FORM:

By Elwyn L. Johnson
ELWYN L. JOHNSON, City Attorney

MODESTO CITY COUNCIL
RESOLUTION NO. 74-900
EASEMENT

A RESOLUTION APPROVING/AGREEMENT BETWEEN THE CITY OF MODESTO AND
MODESTO TALLOW COMPANY AND ACCEPTING EASEMENT DEED FOR STORM DRAIN

BE IT HEREBY RESOLVED by the Council of the City of Modesto
easement
that the/agreement between the City of Modesto and Modesto Tallow
Company
for storm drain

be, and it is hereby approved.

BE IT FURTHER RESOLVED that the execution of said/agreement
easement
by the designated city officials be authorized, and the City Clerk author-
ized to record said Easement Deed with the Recorder of Stanislaus County.
The foregoing resolution was introduced at a/regular meeting
adjourned
of the Council of the City of Modesto held on the 24th day of
October , 1974, by Councilman Elliott , who moved its
adoption, which motion being duly seconded by Councilman Mensinger .
was upon roll call carried and the resolution adopted by the follow-
ing vote:

AYES: Councilmen: Elliott, Kullijian, Mensinger, Mayor Davies

NOES: Councilman: None

ABSENT: Councilmen: Dunlap, Newton, Simon

ATTEST: Pauline P. Stanley
~~RECORDS CLERK~~
PAULINE P. STANLEY, Acting City
Clerk

MODESTO CITY COUNCIL
RESOLUTION NO. 74-901

A RESOLUTION APPROVING AGREEMENT BETWEEN THE CITY OF MODESTO AND
MODESTO IRRIGATION DISTRICT FOR JOINT USE OF A PORTION OF MID LATERAL
NO. 7 RIGHT OF WAY FOR THE STANDIFORD ROAD PROJECT

BE IT HEREBY RESOLVED by the Council of the City of Modesto
that the agreement between the City of Modesto and Modesto Irriga-
tion District
for Joint Use of a portion of MID Lateral No. 7 Right of Way for
the Standiford Road Project
be, and it is hereby approved.

BE IT FURTHER RESOLVED that the execution of said agreement
by the designated city officials be authorized.

The foregoing resolution was introduced at ^{adjourned} ~~a/regular~~ meeting
of the Council of the City of Modesto held on the 24th day of
October , 1974 , by Councilman Elliott , who moved its
adoption, which motion being duly seconded by Councilman Mensinger .
was upon roll call carried and the resolution adopted by the follow-
ing vote:

AYES: Councilmen: Elliott, Kullijian, Mensinger, Mayor Davies
NOES: Councilman: None
ABSENT: Councilmen: Dunlap, Newton, Simon

ATTEST: Pauline P Stanley
~~RECORDED BY CLERK, COUNTY CLERK~~
PAULINE P. STANLEY, Acting City
Clerk

MODESTO CITY COUNCIL
RESOLUTION NO. 74-902

A RESOLUTION APPROVING RIGHT OF WAY AGREEMENT BETWEEN THE CITY OF MODESTO AND RYAN OUTDOOR ADVERTISING, INC. AND ACCEPTING QUITCLAIM DEED FOR SIGN, TOCALINO PROPERTY (Crows Landing Road Street Improvement)

BE IT HEREBY RESOLVED by the Council of the City of Modesto that the right of way agreement between the City of Modesto and Ryan Outdoor Advertising, Inc. for Sign, Tocalino Property, Crows Landing Road Street Improvement, is hereby approved.

BE IT FURTHER RESOLVED that the City Manager and City Clerk are hereby authorized and directed to execute said right of way agreement on behalf of the City of Modesto, and quitclaim deed is hereby accepted.

The foregoing resolution was introduced at an adjourned regular meeting of the Council of the City of Modesto held on the 24th day of October, 1974, by Councilman Elliott, who moved its adoption, which motion being duly seconded by Councilman Mensinger, was upon roll call carried and the resolution adopted by the following vote:

AYES: Councilmen: Elliott, Kullijian, Mensinger, Mayor Davies
NOES: Councilmen: None
ABSENT: Councilmen: Dunlap, Newton, Simon

ATTEST: Pauline P. Stanley
PAULINE P. STANLEY, Acting City Clerk

MODESTO CITY COUNCIL
RESOLUTION NO. 74-903

A RESOLUTION GRANTING AN ENCROACHMENT PERMIT TO COUNTY OF STANISLAUS TO PERMIT PORTION OF A RETAINING WALL TO ENCROACH WITHIN THE 11TH, 12TH, AND H STREETS PUBLIC RIGHT OF WAY, BLOCK 82

WHEREAS, the Director of Public Works, County of Stanislaus, has requested a permit to allow a portion of a retaining wall to encroach within the public right of way on 11th, 12th and H Streets, Block 82, in accordance with a plan submitted to the City of Modesto Public Works Department; and

WHEREAS, the plans have been designed so that the toe of the wall footing will encroach approximately 10½ inches into the public right of way; and

WHEREAS, the City of Modesto Director of Public Works in a memorandum dated October 16, 1974 has indicated that the request has been reviewed by the City Public Works Staff and has recommended that the encroachment permit be granted.

NOW, THEREFORE, BE IT RESOLVED by the Council of the City of Modesto that an encroachment permit is hereby granted to the County of Stanislaus to allow the toe of the retaining wall footing to encroach approximately 10½ inches into the public right of way on 11th, 12th, and H Streets, Block 82, in accordance with the plan submitted by the County to the City of Modesto Public Works Department.

The foregoing resolution was introduced at an adjourned regular meeting of the Council of the City of Modesto held on the 24th day of October, 1974 by Councilman Elliott, who moved its adoption, which motion being duly seconded by Councilman Mensinger, was upon roll call carried and the resolution adopted by the following vote:

AYES: Councilmen: Elliott, Kullijian, Mensinger, Mayor Davies
NOES: Councilmen: None
ABSENT: Councilmen: Dunlap, Newton, Simon

ATTEST: Pauline P. Stanley
PAULINE P. STANLEY
Acting City Clerk

MODESTO CITY COUNCIL
RESOLUTION NO. 74-904

A RESOLUTION APPROVING AGREEMENT BETWEEN THE CITY OF MODESTO AND
MRS. LAURA POWERS FOR RELOCATION OF RESIDENT ON CITY-ACQUIRED PROPERTY

BE IT HEREBY RESOLVED by the Council of the City of Modesto
that the agreement between the City of Modesto and Mrs. Laura Powers,
816 Tenth, Apt. 7
for relocation of resident on City-acquired property (payment of
moving expenses in the amount of \$245, and \$2,320 as a replacement
housing payment)

be, and it is hereby approved.

BE IT FURTHER RESOLVED that the execution of said agreement
by the designated city officials be authorized.

The foregoing resolution was introduced at ^{adjourned} a/regular meeting
of the Council of the City of Modesto held on the 24th day of
October , 19 74 , by Councilman Elliott , who moved its
adoption, which motion being duly seconded by Councilman Mensinger .
was upon roll call carried and the resolution adopted by the follow-
ing vote:

AYES: Councilmen: Elliott, Kullijian, Mensinger, Mayor Davies

NOES: Councilman: None

ABSENT: Councilmen: Dunlap, Newton, Simon

ATTEST:

Pauline P Stanley
~~XX~~
PAULINE P. STANLEY, Acting City
Clerk

MODESTO CITY COUNCIL
RESOLUTION NO. 74-905

A RESOLUTION APPROVING AGREEMENT BETWEEN THE CITY OF MODESTO AND MR. HARRY HILL, 816 TENTH, APT. 1, FOR RELOCATION OF RESIDENT ON CITY-ACQUIRED PROPERTY

BE IT HEREBY RESOLVED by the Council of the City of Modesto that the agreement between the City of Modesto and Mr. Harry Hill, 816 Tenth, Apt. 1

for relocation of resident on City-acquired property (Payment for moving expenses in the amount of \$235, and a replacement housing payment of \$2,328)

be, and it is hereby approved.

BE IT FURTHER RESOLVED that the execution of said agreement by the designated city officials be authorized.

The foregoing resolution was introduced at ^{adjourned} ~~an~~ regular meeting of the Council of the City of Modesto held on the 24th day of October, 1974, by Councilman Elliott, who moved its adoption, which motion being duly seconded by Councilman Mensinger. was upon roll call carried and the resolution adopted by the following vote:

AYES: Councilmen: Elliott, Kullijian, Mensinger, Mayor Davies
NOES: Councilman: None
ABSENT: Councilmen: Dunlap, Newton, Simon

ATTEST:

Pauline P Stanley
~~XXXXXXXXXXXXXXXXXXXXXXXXXXXX~~
Pauline P. Stanley, Acting
City Clerk

MODESTO CITY COUNCIL
RESOLUTION NO. 74-906

A RESOLUTION GIVING NOTICE OF THE PROPOSED ANNEXATION TO THE CITY OF MODESTO OF UNINHABITED TERRITORY DESCRIBED HEREIN AND DESIGNATED AS SPRING CREEK ADDITION AND GIVING NOTICE OF TIME AND PLACE FOR HEARING PROTESTS THERETO.

BE IT RESOLVED by the Council of the City of Modesto:

1. That, pursuant to the provisions of the Annexation of Uninhabited Territory Act of 1939, as amended, a petition signed by owners of not less than one-fourth (1/4) of the land in the hereinafter described territory by area and by assessed value as shown on the last equalized assessment roll of the County of Stanislaus was filed with the Council of the City of Modesto on October 11, 1974, requesting annexation of the hereinafter described territory to said City.
2. That the territory which the petitioners request be annexed to the City of Modesto and which said City and its Council propose to annex, is situate in the County of Stanislaus, State of California, hereby designated as Spring Creek Addition, and described as attached hereto and made a part hereof as though set forth in full herein.
3. That the matter of the proposed annexation to the City of Modesto of said territory has been referred to the Stanislaus County Local Agency Formation Commission for its consideration and approval, and said Stanislaus County Local Agency Formation Commission did on September 20, 1974, approve the annexation of said uninhabited territory to the City of Modesto pursuant to the Government Code.
4. That no change in school district boundaries shall be effected by reason of the annexation of the hereinafter described area to the City of Modesto.
5. NOTICE IS HEREBY GIVEN that the 16th day of December 1974, at the hour of 4:00 o'clock P.M. of said day, in the Council Chambers at the City Hall, located at 801 11th Street in the City of Modesto, be and the same is hereby fixed as the time and place for considering said petition, at which time and place any person owning real property within such territory and having any objections

to the proposed annexation may appear before the Council of the City of Modesto and show cause why such territory should not be so annexed. The protest must be in writing, may be filed at any time before the hour set for hearing objections to the proposed annexation and shall state the name or names of the owner or owners of property affected and the description and area of such property in general terms.

6. The City Clerk shall cause a copy of this resolution to be published at least twice, but not oftener than once a week in The Modesto Bee, a newspaper of general circulation, published in the City of Modesto and being the official newspaper of the City of Modesto and shall also cause a copy of this resolution to be published in the Riverbank News, being a newspaper of general circulation published outside the City of Modesto but in the County of Stanislaus. Said publications shall be completed at least twenty (20) days prior to the date set for the hearing.

7. The City Clerk of the City of Modesto shall also cause written notice of such proposed annexation to be mailed to each person to whom land within the territory proposed to be annexed is assessed on the last equalized assessment roll available on the date the proceedings were initiated, at the address shown on said assessment roll or as known to said Clerk, and to any person who has filed his name and address and the designation of the land in which he has any interest, either legal or equitable, with said Clerk. Said notices shall be mailed not less than twenty (20) days before the public hearing on the proposed annexation.

8. In the event any land within the territory proposed to be annexed is owned by the County of Stanislaus, the City Clerk is directed to cause written notice of such proposed annexation to be mailed to the Board of Supervisors of the County, such notice to be given not less than twenty (20) days before the public hearing on the proposed annexation.

9. In the event there is, upon the land proposed to be annexed, a structural improvement owned, being acquired or leased by a county fire protection district, the City Clerk is directed to cause written notice of such proposed annexation to be mailed to the governing body of such district, such notice to be sent not less than ten (10) days before the public hearing on the proposed annexation.

10. The City Clerk is directed to cause written notice to be given to such other persons as may be legally entitled thereto, in the manner required by law.

The foregoing resolution was introduced at ^{adjourned} a regular meeting of the Council of the City of Modesto held on the 24th day of October, 19 74, by Councilman Elliott, who moved its adoption, which motion being duly seconded by Councilman Mensinger, was upon roll call carried and the resolution adopted by the following vote:

AYES: Councilmen: Elliott, Kullijian, Mensinger, Mayor Davies

NOES: Councilmen: None

ABSENT: Councilmen: Dunlap, Newton, Simon

ATTEST: W. T. Chynoweth
W. T. CHYNOWETH, City Clerk

(SEAL)

APPROVED AS TO FORM:

BY Elwyn L. Johnson
ELWYN L. JOHNSON, City Attorney

APPROVED AS TO DESCRIPTION:

BY Richard B. Basyard
Public Works Department JLB
10-17-74

All that real property in the State of California, County of Stanislaus, in Section 24, Township 3 South, Range 9 East, Mount Diablo Base and Meridian, described as follows:

Beginning at a point on the existing City Limits as established by a Southeastern corner of the ORANGEBURG-LILLIAN ADDITION (302), as per description filed March 22, 1973, as Instrument 40448, Stanislaus County Records, said point being on the center line of a 50.00 foot public road known as Scenic Drive; thence leaving the existing City Limits and along said center line of Scenic Drive; thence leaving the existing City Limits and along said center line of Scenic Drive the following courses: North 87°55'00" East, 87.63 feet; North 74°13'20" East, 161.82 feet; North 45°30'00" East, 129.51 feet; North 56°10'30" East, 304.60 feet; North 64°48'00" East, 272.20 feet; North 86°14'30" East, 330.69 feet; South 85°05'00" East, 493.32 feet; North 88°48'00" East, 114.87 feet, to a point on the Eastern line of Lot 19 of the IDAHO COLONY, as per map filed April 27, 1909, in Volume 4 of Maps, Page 20, Stanislaus County Records, said line also being the Eastern line of SPRINGCREEK NO. ONE Subdivision, as per map filed May 1, 1973, in Volume 24 of Maps, Page 43, Stanislaus County Records; thence along said Eastern line of Lot 19 of the IDAHO COLONY and said Eastern line of Springcreek No. One, North 00°47'00" West, 1378.16 feet, to the Northeastern corner of Lot 19 and a point on the Southeastern line of Lot 15 of said IDAHO COLONY; thence along said Southeastern line of Lot 15, said line being the center line of an irrigation ditch known as the Keeley Ditch, North 81°17'00" East, 527.14 feet, to the Southeastern corner of said Lot 15; thence along the Eastern line of Lot 15 and its Northerly extension, North 00°48'30" West, 262.74 feet, to the Southwestern corner of property conveyed to John L. Zamora, et al., by Deed recorded September 4, 1973, as Instrument 9101, Stanislaus County Records; thence along the Southern line of said Zamora property, North 89°21'00" East, 654.76 feet, to a point on the East line of said Section 24, said line also being the center line of a 50.00 foot wide public road known as Claus Road; thence along said East line of Section 24 and said center line of Claus Road, North 00°47'00" West, 552.03 feet, to its intersection with the center line of a public road known as East Orangeburg Avenue; thence along said center line of East Orangeburg Avenue, South 89°21'00" West, 1209.99 feet, to its intersection with the Northerly extension of the Eastern line of the property conveyed to Alan M. Bancroft, et ux, as per Deed recorded June 21, 1971, as Instrument 22832, Stanislaus County Records; thence along said Northerly extension and Eastern line of said Bancroft property, South 00°50'00" East, 164.50 feet, to the Southeastern corner of the Bancroft property; thence along the Southern line of the Bancroft property, South 89°21'00" West, 100.00 feet, to a point on the Western line of Lot 15; thence along the Western line of Lot 15, South 00°50'00" East, 743.55 feet, to a point on a Northwestern line of Lot 19 and said center line of the Keeley Ditch; thence along said Northwestern line of Lot 19, South 81°17'00" West, 595.45 feet; thence continuing along a Northwestern line of Lot 19 and the center line of the Keeley Ditch, South 64°37'00" West, 71.28 feet, to the Northeastern corner of Lot 20 of the IDAHO COLONY; thence along the Northwestern line of Lot 20 and the center line of the Keeley Ditch, South 64°37'00" West, 719.60 feet, to the Northwestern corner of Lot 20 and a point on the existing City Limits as established by a Southeastern corner of said ADDITION (302); thence along the existing City Limits on a Southern line of ADDITION (302), South 89°21'30" West, 337.72 feet; thence continuing along the existing City Limits on an Eastern line of ADDITION (302), South 00°53'00" East, 1329.50 feet, to the point of beginning, containing 71.793 Acres, more or less.

MODESTO CITY COUNCIL
RESOLUTION NO. 74-907

A RESOLUTION APPOINTING MEMBER OF THE MODESTO BICENTENNIAL COMMITTEE
(Ella Crow)

WHEREAS, Section 1102 of the Charter of the City of Modesto authorizes the City Council to appoint members to various Boards and Commissions;

NOW, THEREFORE, BE IT RESOLVED by the Council of the City of Modesto as follows:

SECTION 1. The following person is hereby appointed to the Modesto Bicentennial Committee for the respective term as indicated:

Ella Crow
209 High Street
Modesto, California 95354

SECTION 2. The City Clerk is hereby directed to transmit a copy of this resolution to the newly appointed member of the Modesto Bicentennial Committee and the Secretary thereof.

The foregoing resolution was introduced at an adjourned regular meeting of the Council of the City of Modesto held on the 24th day of October, 1974, by Councilman Mensinger, who moved its adoption, which motion being duly seconded by Councilman Simon, was upon roll call carried and the resolution adopted by the following vote:

AYES:	Councilmen:	Elliott, Kullijian, Mensinger, Newton, Simon, Mayor Davies
NOES:	Councilmen:	None
ABSENT:	Councilmen:	Dunlap

ATTEST: Pauline P Stanley
~~XX~~
PAULINE P. STANLEY, Acting City Clerk

MODESTO CITY COUNCIL
RESOLUTION NO. 74-909

A RESOLUTION APPROVING REQUEST OF DOWNTOWN IMPROVEMENT DISTRICT FOR CITY ASSISTANCE FOR PROMOTION OF CHRISTMAS SEASON

BE IT RESOLVED by the Council of the City of Modesto that the following requests of the Downtown Improvement District for City assistance for promotion of the Christmas season are approved:

- 1) The use of two High Ranger trucks and personnel to operate to install Christmas Decorations on November 24, 1974 and remove on either December 29, 1974 or January 5, 1975; the use of the trucks and personnel to be charged to D.I.D. Account 5398-218.
- 2) The use of the first two parking spaces on the 10th Street parking lot next to the Hughson Hotel to place Santa's House from November 24, 1974 to either December 29, 1974 or January 5, 1975.
- 3) The use of two parking spaces on the southwest corner of 10th and K Streets on November 29th, 30th and December 7th, 14th and 21st, from the hours of 10:00 A.M. to 6:00 P.M. for the purpose of parking the Forty and Eight Locomotive to be used during the Christmas Season to give children free rides.


The foregoing resolution was introduced at a regular meeting of the Council of the City of Modesto held on the 28th day of October, 1974, by Councilman Simon, who moved its adoption, which motion being duly seconded by Councilman Elliott, was upon roll call carried and the resolution adopted by the following vote:

AYES: Councilmen: Dunlap, Elliott, Kullijian, Mensinger,
Simon, Mayor Davies

NOES: Councilmen: None

ABSENT: Councilmen: Newton

ATTEST:


W. T. CHYNOWETH, City Clerk

MODESTO CITY COUNCIL
RESOLUTION NO, 74-910

A RESOLUTION APPROVING PLANS AND SPECIFICATIONS AND AUTHORIZING CALL FOR BIDS FOR IRRIGATION AND PLANTING ROSE AVENUE, SUTTER AND WOODROW PARKS

BE IT HEREBY RESOLVED by the Council of the City of Modesto as follows:

SECTION 1. The plans and specifications for Irrigation and Planting Rose Avenue, Sutter, and Woodrow Parks

copies of which are on file, are hereby accepted and approved.

SECTION 2. The City Clerk is hereby authorized to call for public competitive sealed bids for the above named project, to be opened in the office of the City Clerk, 801 11th Street, in the City of Modesto, on November 19, 1974 at 11:00 A.M. and the City Clerk is hereby directed to give notice inviting such sealed bids in the time, form, and manner provided by law.

SECTION 3. After the bids are opened, they shall be tabulated and analyzed and a report submitted to the Council at its next regular meeting.

The foregoing resolution was introduced at a regular meeting of the Council of the City of Modesto held on the 28th day of October 1974, by Councilman Simon, who moved its adoption, which motion being duly seconded by Councilman Elliott, was upon roll call carried and the resolution adopted by the following vote:

AYES: Councilmen: Dunlap, Elliott, Kullijian, Mensinger,
Simon, Mayor Davies

NOES: Councilmen: None

ABSENT: Councilmen: Newton

ATTEST:


W. T. CHYNOWETH, City Clerk

MODESTO CITY COUNCIL
RESOLUTION NO. 74-911

A RESOLUTION ACCEPTING THE BID OF VALLEY CONSTRUCTION FOR INSTALLATION
OF WATERLINES IN KELLER STREET

WHEREAS, Resolution No. 74-838 , adopted by the Council of the
City of Modesto on October 7, 1974 , approved the plans and speci-
fications for the installation of waterlines in Keller Street

and authorized the calling for bids, and

WHEREAS, the bids recieved for the installation of waterlines in
Keller Street
were opened at 11:00 A.M. on October 22, 1974 and later tabulated
by the Director of Public Works for the consideration of the Council,
and

WHEREAS, the Director of Public Works has recommended that
the bid of Valley Construction in the amount of \$9,744.00

be accepted as the lowest responsible bid.

NOW, THEREFORE, BE IT RESOLVED by the Council of the City of Modesto
that the bid of Valley Construction in the amount of \$9,744.00

be accepted and the execution of a contract for the completion of the
project by the City's designated officials be authorized.

The foregoing resolution was introduced at a regular meeting of
the Council of the City of Modesto held on the 28th day of October,
1974, by Councilman Simon , who moved its adoption, which motion
being duly seconded by Councilman Elliott , was upon roll call
carried and the resolution adopted by the following vote:

AYES: Councilmen: Dunlap, Elliott, Kullijian, Mensinger,
Simon, Mayor Davies

NOES: Councilmen: None

ABSENT: Councilmen: Newton

ATTEST:


W. T. CHYNOWETH, City Clerk

MODESTO CITY COUNCIL
RESOLUTION NO. 74-912

A RESOLUTION AUTHORIZING CITY MANAGER TO ACCEPT PLEDGES FOR OPERATING
LOT 12, 9TH STREET BETWEEN J AND K STREETS

BE IT RESOLVED by the Council of the City of Modesto that it hereby authorizes the City Manager to accept pledges for maintenance and operation of Lot 12, 9th Street between J and K Streets.

The foregoing resolution was introduced at a regular meeting of the Council of the City of Modesto held on the 28th day of October, 1974, by Councilman Simon, who moved its adoption, which motion being duly seconded by Councilman Elliott, was upon roll call carried and the resolution adopted by the following vote:

AYES: Councilmen: Dunlap, Elliott, Kullijian, Mensinger,
Simon, Mayor Davies

NOES: Councilmen: None

ABSENT: Councilmen: Newton

ATTEST:


W. T. CHYNOWETH, City Clerk

MODESTO CITY COUNCIL
RESOLUTION NO. 74-913

A RESOLUTION APPROVING TEMPORARY CLOSURE OF CARVER ROAD FROM MONTCLAIR DRIVE TO SNYDER AVENUE

WHEREAS, the City of Modesto has a contract with W. W. Lyles Co. to construct a subtrunk sewer in Carver Road from Montclair Drive to Brixton Lane; and

WHEREAS, it is anticipated that a major portion of the street must be excavated in order to construct the sewer; and

WHEREAS, the Contractor has requested permission to close the street in his work area for a period of about six weeks; and

WHEREAS, the Public Works Department staff has discussed the request with the police and Fire Departments and have concluded that it is not feasible to construct temporary detours around the work area; and

WHEREAS, the Public Works Department has recommended that permission be granted to close Carver Road temporarily from Montclair Drive to Snyder for a period of about six weeks, subject to certain conditions.

NOW, THEREFORE, BE IT RESOLVED by the Council of the City of Modesto that the temporary closure of Carver Road from Montclair Drive to Snyder Avenue for a period of about six weeks during the construction of a subtrunk sewer in Carver Road from Montclair Drive to Brixton Lane, is hereby approved subject to the following conditions:

- 1) The Contractor shall provide and maintain barricades for the closure and signing for the detours to existing streets as required by the Director of Public Works.
- 2) The Contractor shall maintain emergency passage through the work area at all times.
- 3) The Contractor, his successors and assigns, during the term of the contract, shall indemnify and save the City of Modesto harmless from and against all damages, costs, and charges of any kind or character arising out of or relating thereto, or in any way connected with the exercise of the rights granted by this resolution.
- 4) The Contractor, his successors and assigns, at his own cost and expense, shall defend any and all law suits, if any, arising out of or in any way connected with the exercise of the rights granted by this resolution.

- 5) The Contractor, his successors and assigns, at the termination of the temporary closure of Carver Road, shall remove all signing and barricades of the closure, and all signing of the detours around the construction area on the existing public streets.
- 6) The City Clerk shall furnish the contractor a copy of this resolution. The contractor shall have ten (10) days from and after the adoption of this resolution within which to file written acceptance of the conditions imposed, and no right shall be conferred hereby until said acceptance is filed. If written acceptance has not been filed within ten (10) days, permission to close the street shall be null and void.

The foregoing resolution was introduced at a regular meeting of the Council of the City of Modesto held on the 28th day of October, 1974, by Councilman Simon, who moved its adoption, which motion being duly seconded by Councilman Elliott, was upon roll call carried and the resolution adopted by the following vote:

AYES: Councilmen: Dunlap, Elliott, Kullijian, Mensinger,
Simon, Mayor Davies

NOES: Councilmen: None

ABSENT: Councilmen: Newton

ATTEST:


W. T. CHYNOWETH, City Clerk

MODESTO CITY COUNCIL
RESOLUTION NO. 74-914
AMENDMENT TO

A RESOLUTION APPROVING/AGREEMENT BETWEEN THE CITY OF MODESTO AND HENRY GONI FOR EXTENSION OF ONE YEAR FOR RENTAL OF PROPERTY, FORMERLY OWNED BY THE HOGINS, FOR AGRICULTURAL PURPOSES (Dry Creek Park)

BE IT HEREBY RESOLVED by the Council of the City of Modesto amendment to that the/agreement between the City of Modesto and Henry Goni

for extension of one year for rental of property, formerly owned by the Hogins, for agricultural purposes (lease to terminate 10-31-75) be, and it is hereby approved.

BE IT FURTHER RESOLVED that the execution of said/agreement amendment to by the designated city officials be authorized.

The foregoing resolution was introduced at a regular meeting of the Council of the City of Modesto held on the 28th day of October , 1974, by Councilman Simon , who moved its adoption, which motion being duly seconded by Councilman Elliott . was upon roll call carried and the resolution adopted by the following vote:

AYES: Councilmen: Dunlap, Elliott, Kullijian, Mensinger, Simon, Mayor Davies
NOES: Councilman: None
ABSENT: Councilmen: Newton

ATTEST:


W. T. CHYNOWETH, City Clerk

MODESTO CITY COUNCIL
RESOLUTION NO. 74-915

A RESOLUTION APPROVING AGREEMENT BETWEEN THE CITY OF MODESTO AND STANISLAUS UNION SCHOOL DISTRICT FOR JOINT ACQUISITION OF SCHOOL-PARK SITE (Chrysler 99 No. 2 Neighborhood Park land Acquisition)

BE IT HEREBY RESOLVED by the Council of the City of Modesto that the agreement between the City of Modesto and Stanislaus Union School District for joint acquisition of school-park site


be, and it is hereby approved.

BE IT FURTHER RESOLVED that the execution of said agreement by the designated city officials be authorized.

The foregoing resolution was introduced at a regular meeting of the Council of the City of Modesto held on the 28th day of October, 1974, by Councilman Simon, who moved its adoption, which motion being duly seconded by Councilman Elliott, was upon roll call carried and the resolution adopted by the following vote:

AYES:	Councilmen:	Dunlap, Elliott, Kullijian, Mensinger, Simon, Mayor Davies
NOES:	Councilmen:	None
ABSENT:	Councilmen:	Newton

ATTEST:


W. T. CHYNOWETH, City Clerk

MODESTO CITY COUNCIL
RESOLUTION NO. 74-916

A RESOLUTION ASSURING THE FEDERAL AVIATION ADMINISTRATION THAT THE CITY OF MODESTO'S SHARE OF THE FUNDS FOR THE RUNWAY 10L/28R AND NORTH PARALLEL TAXIWAY OVERLAY PROJECT AT THE MODESTO CITY-COUNTY AIRPORT/HARRY SHAM FIELD ARE AVAILABLE.

WHEREAS, on August 12, 1974, the City Council authorized an application to the Federal Aviation Administration (FAA) for federal assistance for the Runway 10L/28R and North Parallel Taxiway Overlay Project at the Modesto City-County Airport/Harry Sham Field, and

WHEREAS, the Federal Aviation Administration (FAA) has advised the City that additional Council action regarding this project is required before federal funds can be tentatively allocated for the project,

NOW, THEREFORE, BE IT RESOLVED by the Council of the City of Modesto that it assures the Federal Aviation Administration (FAA) that the City's share of the costs for the Runway 10L/28R and North Parallel Taxiway Overlay Project at the Modesto City-County Airport/Harry Sham Field estimated to be Thirty Eight Thousand Eight Hundred and Twenty and no/100ths (\$38,820.00) Dollars, and funds in that amount are available.

BE IT FURTHER RESOLVED that a certified copy of this resolution be transmitted to the Federal Aviation Administration (FAA).

The foregoing resolution was introduced at a regular meeting of the Council of the City of Modesto held on the 28th day of October, 1974, by Councilman Simon, who moved its adoption, which motion being duly seconded by Councilman Elliott, was upon roll call carried and the resolution adopted by the following vote:

AYES: Councilmen: Dunlap, Elliott, Kullijian, Mensinger,
Simon, Mayor Davies

NOES: Councilmen: None

ABSENT: Councilmen: Newton

ATTEST:


W. T. CHYNOWETH, City Clerk

(SEAL)

APPROVED AS TO FORM:

By 
ELWYN L. JOHNSON, City Attorney

MODESTO CITY COUNCIL
RESOLUTION NO. 74-917

AMENDMENT TO

A RESOLUTION APPROVING/AGREEMENT BETWEEN THE CITY OF MODESTO AND HUBERT W. AND EULA B. SCOTT FOR EXTENSION OF ONE YEAR FOR RENTAL OF A PORTION OF THE DRY CREEK PARK SITE FOR AGRICULTURAL PURPOSES

BE IT HEREBY RESOLVED by the Council of the City of Modesto amendment to that the/agreement between the City of Modesto and Hubert W. and Eula B. Scott

for extension of one year for rental of a portion of the Dry Creek Park site for agricultural purposes (lease to terminate 10-31-75) be, and it is hereby approved.

BE IT FURTHER RESOLVED that the execution of said/agreement amendment to by the designated city officials be authorized.


The foregoing resolution was introduced at a regular meeting of the Council of the City of Modesto held on the 28th day of October , 1974, by Councilman Simon , who moved its adoption, which motion being duly seconded by Councilman Elliott . was upon roll call carried and the resolution adopted by the following vote:

AYES: Councilmen: Dunlap, Elliott, Kullijian, Mensinger, Simon, Mayor Davies

NOES: Councilman: None

ABSENT: Councilmen: Newton

ATTEST:


W. T. CHYNOWETH, City Clerk

MODESTO CITY COUNCIL
RESOLUTION NO. 74-918

AMENDMENT TO

A RESOLUTION APPROVING/AGREEMENT BETWEEN THE CITY OF MODESTO AND MR. AND MRS. ARNOLD C. DICKENS FOR EXTENSION OF ONE YEAR FOR LEASE OF THE FORMER BERRYHILL PROPERTY FOR AGRICULTURAL PURPOSES (Dry Creek Regional Park)

BE IT HEREBY RESOLVED by the Council of the City of Modesto amendment to that the/agreement between the City of Modesto and Mr. and Mrs. Arnold C. Dickens

for extension of one year for lease of the former Berryhill property for agricultural purposes (lease to terminate 10-31-75)

be, and it is hereby approved.

BE IT FURTHER RESOLVED that the execution of said/agreement amendment to by the designated city officials be authorized.

The foregoing resolution was introduced at a regular meeting of the Council of the City of Modesto held on the 28th day of October , 1974, by Councilman Simon , who moved its adoption, which motion being duly seconded by Councilman Elliott, was upon roll call carried and the resolution adopted by the following vote:

AYES: Councilmen: Dunlap, Elliott, Kullijian, Mensinger, Simon, Mayor Davies

NOES: Councilmen: None

ABSENT: Councilmen: Newton

ATTEST:


W. T. CHYNOWETH, City Clerk

MODESTO CITY COUNCIL
RESOLUTION NO. 74-919

AMENDMENT TO

A RESOLUTION APPROVING/AGREEMENT BETWEEN THE CITY OF MODESTO AND DONALD AND MARGARET SCOTT FOR EXTENSION OF ONE YEAR FOR RENTAL OF PROPERTY, FORMERLY OWNED BY THE SIMS, FOR AGRICULTURAL PURPOSES (Dry Creek Park)

BE IT HEREBY RESOLVED by the Council of the City of Modesto amendment to that the/agreement between the City of Modesto and Donald and Margaret Scott for extension of one year for rental of property, formerly owned by the Sims, for agricultural purposes (lease to terminate 10-31-75) be, and it is hereby approved.

BE IT FURTHER RESOLVED that the execution of said amendment to agreement by the designated city officials be authorized.

The foregoing resolution was introduced at a regular meeting of the Council of the City of Modesto held on the 28th day of October , 19 74 , by Councilman Simon , who moved its adoption, which motion being duly seconded by Councilman Elliott, was upon roll call carried and the resolution adopted by the following vote:

AYES: Councilmen: Dunlap, Elliott, Kullijian, Mensinger, Simon, Mayor Davies

NOES: Councilmen: None

ABSENT: Councilmen: Newton

ATTEST:


W. T. CHYNOWETH, City Clerk

MODESTO CITY COUNCIL
RESOLUTION NO. 74-920

A RESOLUTION SETTING THE TIME AND PLACE FOR A PUBLIC HEARING BEFORE THE COUNCIL OF THE CITY OF MODESTO ON A PROPOSED AMENDMENT TO SECTION 13-3-8 OF THE ZONING MAP TO REZONE PROPERTY AT THE NORTHWEST CORNER OF CONANT AND HIGHWAY 99 (Commission initiated)

WHEREAS, the Modesto City Planning Commission held a public hearing on October 15, 1974, in the Council Chambers, City Hall, for the purpose of considering an amendment to/rezone property at the Northwest corner of Conant and Highway 99 in order to make the zoning on said property consistent with the Modesto Urban Area General Plan (From H-1 to R-2)

~~the following described properties:~~

"MAP OF PROPOSED REZONING ATTACHED"

and

WHEREAS, the said Planning Commission after hearing evidence both oral and documentary on the proposed amendment, adopted Resolution No. 74-175 recommending to the Council that rezoning of the property described above is required by public necessity, convenience and general welfare;

NOW, THEREFORE, BE IT RESOLVED by the Council of the City of Modesto that a public hearing on the proposed amendment to Section 13-3-8 of the Zoning Map be set for November 25, 1974 at 7:40 P.M. in the Council Chambers, City Hall, 801 11th Street, Modesto, California, to consider the proposed rezoning as recommended by the Modesto City Planning Commission.

The foregoing resolution was introduced at a regular meeting of the Council of the City of Modesto held on the 28th day of October, 1974, by Councilman Simon, who moved its adoption, which motion being duly seconded by Councilman Elliott, was upon roll call carried and the resolution adopted by the following vote:

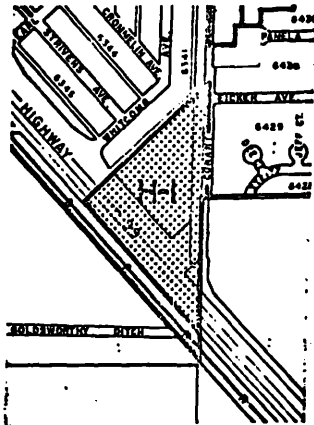
AYES: Councilmen: Dunlap, Elliott, Kullijian, Mensinger,
Simon, Mayor Davies

NOES: Councilmen: None

ABSENT: Councilmen: Newton

ATTEST: W. T. Chynoweth
W. T. CHYNOWETH, City Clerk

**NORTHWEST CORNER OF
CONANT AND HIGHWAY 99
PROPOSED REZONING
OCT. 15, 1974**



LEGEND—AREA OF PROPOSED
CITY REZONING
EXISTING CITY H-1
REZONE TO R-2

MODESTO CITY COUNCIL
RESOLUTION NO. 74-921

A RESOLUTION APPROVING SUBSTITUTION OF SUBCONTRACTOR BY GEORGE REED, INC. ON SCENIC DRIVE WIDENING PROJECT FROM DOWNEY TO COUNTY HOSPITAL

WHEREAS, the City of Modesto has contracted with George Reed, Inc. to improve Scenic Drive between Downey Avenue and the County Hospital; and

WHEREAS, a portion of the contract involves extending storm drain catch basin lines; and

WHEREAS, Viking Engineering was originally submitted as the subcontractor to construct the drain extensions; and

WHEREAS, Viking Engineering has since gone out of business.

NOW, THEREFORE, BE IT RESOLVED by the Council of the City of Modesto that it hereby approves the substitution of Western Pipeline as subcontractor for the extension of storm drain catch basin lines, replacing Viking Engineering.

The foregoing resolution was introduced at a regular meeting of the Council of the City of Modesto held on the 28th day of October, 1974, by Councilman Dunlap, who moved its adoption, which motion being duly seconded by Councilman Elliott, was upon roll call carried and the resolution adopted by the following vote:

AYES: Councilmen: Dunlap, Elliott, Kullijian, Mensinger,
Newton, Simon, Mayor Davies

NOES: Councilmen: None

ABSENT: Councilmen: None

ATTEST:


W. T. CHYNOWETH, City Clerk

MODESTO CITY COUNCIL
RESOLUTION NO, 74-922

A RESOLUTION APPROVING PLANS AND SPECIFICATIONS AND AUTHORIZING CALL
FOR BIDS FOR REPLACEMENT OF LIGHTS AT DEL WEBB FIELD

BE IT HEREBY RESOLVED by the Council of the City of Modesto as follows:

SECTION 1. The plans and specifications for replacement of lights at Del Webb Field copies of which are on file, are hereby accepted and approved.

SECTION 2. The City Clerk is hereby authorized to call for public competitive sealed bids for the above named project, to be opened in the office of the City Clerk, 801 11th Street, in the City of Modesto, on November 19, 1974 at 11:10 A.M. and the City Clerk is hereby directed to give notice inviting such sealed bids in the time, form, and manner provided by law.

SECTION 3. After the bids are opened, they shall be tabulated and analyzed and a report submitted to the Council at its next regular meeting.

The foregoing resolution was introduced at a regular meeting of the Council of the City of Modesto held on the 4th day of November, 1974, by Councilman Dunlap, who moved its adoption, which motion being duly seconded by Councilman Mensinger, was upon roll call carried and the resolution adopted by the following vote:

AYES: Councilmen: Dunlap, Elliott, Mensinger, Simon,
Mayor Davies

NOES: Councilmen: None

ABSENT: Councilmen: Kullijian, Newton

ATTEST:


W. T. CHYNOWETH, City Clerk

MODESTO CITY COUNCIL
RESOLUTION NO. 74-923

A RESOLUTION ACCEPTING THE BID OF THE FLINTKOTE COMPANY FOR ASPHALT CON-
CRETE RESURFACING VARIOUS CITY STREETS 1974-75, UNIT NO. 1 SELECT STREETS,
UNIT NO. 2 RESIDENTIAL STREETS

WHEREAS, Resolution No. 74-872 , adopted by the Council of the
City of Modesto on October 15, 1974 , approved the plans and speci-
fications for the Asphalt Concrete Resurfacing Various City Streets
1974-75, Unit No. 1 Select Streets, Unit No. 2 Residential Streets
and authorized the calling for bids, and

WHEREAS, the bids recieved for the Asphalt Concrete Resurfacing
Various City Streets 1974-75, Unit No. 1 Select Streets, Unite No. 2
Residential Streets
were opened at 11:10 A.M. on October 29, 1974 and later tabulated
by the Director of Public Works for the consideration of the Council,
and

WHEREAS, the Director of Public Works has recommended that
the bid of The Flintkote Company in the amount of \$70,655.35

be accepted as the lowest responsible bid.

NOW, THEREFORE, BE IT RESOLVED by the Council of the City of Modesto
that the bid of The Flintkote Company in the amount of \$70,655.35

be accepted and the execution of a contract for the completion of the
project by the City's designated officials be authorized.

The foregoing resolution was introduced at a regular meeting of
the Council of the City of Modesto held on the 4th day of November,
1974, by Councilman Dunlap , who moved its adoption, which motion
being duly seconded by Councilman Mensinger , was upon roll call
carried and the resolution adopted by the following vote:

AYES: Councilmen: Dunlap, Elliott, Mensinger, Simon,
Mayor Davies

NOES: Councilmen: None

ABSENT: Councilmen: Kullijian, Newton

ATTEST:


W. T. CHYNOWETH, City Clerk

MODESTO CITY COUNCIL
RESOLUTION NO. 74-924

A RESOLUTION DENYING THE APPEAL OF WARNER M. SOELLING FROM THE FINDINGS BY THE ENVIRONMENTAL ASSESSMENT COMMITTEE OF A NEGATIVE DECLARATION AS TO THE ENVIRONMENTAL IMPACT OF A TENTATIVE PARCEL MAP FILED BY ROBERT M. BOMBERGER ON SEPTEMBER 19, 1974.

WHEREAS, on November 6, 1972, the Modesto City Council adopted Resolution No. 72-1151 and introduced Ordinance No. 1237-C. S. which approved and rezoned P-D 104 for a neighborhood commercial shopping center, and

WHEREAS, Condition No. 8 of Resolution No. 72-1151 provides "That prior to the issuance of a building permit for construction of any portion of the shopping center, a parcel map shall be recorded in accordance with Chapter 4 of Title IV of the Modesto Municipal Code", and

WHEREAS, on September 19, 1974, Robert Bomberger filed a proposed Tentative Parcel Map to create separate parcels from a larger parcel, for the area zoned P-D 104 and adjacent residentially zoned property, and

WHEREAS, the proposed Tentative Parcel Map was referred to the Environmental Assessment Committee of the City of Modesto, which found and determined by a negative declaration dated September 25, 1974, and filed on September 26, 1974, that the project (parcel map) would not have a significant effect on the environment, and

WHEREAS, by letter dated October 9, 1974, Warner M. Soelling, acting by and through his attorney Malcolm A. Misuraca, filed a response to and an appeal from the above findings of the Environmental Assessment Committee, and

WHEREAS, on October 17, 1974, the Environmental Assessment Committee reviewed the response of Warner M. Soelling and by a letter dated October 18, 1974, reaffirmed its September 25, 1974, findings that the parcel split would not have a significant effect on the environment for the following stated reasons:

1. Division, by Parcel Map, of a larger land parcel into parcels consistent with the zoning and development plan for this neighborhood (extension of Lancey Drive) does not pose any significant effect on the environment.

2. The parcels to be created could be used for any number of uses. Parcel maps do not constitute zoning changes nor mandate a given type of zoning. Although this particular parcel map creates as one parcel, the site of the proposed P-D 104 neighborhood shopping center, the parcel map itself does not guarantee zoning of any given type. Indeed, if P-D 104 does not perform within its time limit, city neighborhood shopping center policy calls for rezoning of the divided parcel to residential use by the Commission and Council.
3. The P-D 104 zoning and shopping center that appears to be the major concern of your client was determined to have no significant environmental effects by the City's Environmental Assessment Committee on October 20, 1972, and furthermore, as an approved P-D Zone prior to April 5, 1973, is exempt as an ongoing project from the provisions of the C. E. Q. A. The Environmental Assessment Committee has no authority to review that prior determination (Public Resources Code Section 21169),

and

WHEREAS, the City Council on November 4, 1974, held a public hearing on the appeal of Warner M. Soelling to the findings of the Environmental Assessment Committee's findings of September 25, 1974, and its reaffirmation thereof in a letter dated October 18, 1974,

NOW, THEREFORE, BE IT RESOLVED by the Council of the City of Modesto that after a public hearing this Council hereby denies the appeal of Warner M. Soelling from the decision of the Environmental Assessment Committee of the City of Modesto in making a negative declaration that the Tentative Parcel Map filed by Robert M. Bomberger on September 19, 1974, to create separate parcels, from a larger parcel, for the area zoned P-D 104 and adjacent residentially zoned property will not have a significant effect on the environment.

The foregoing resolution was introduced at a regular meeting of the Council of the City of Modesto held on the 4th day of November, 1974, by Councilman Dunlap, who moved its adoption, which motion being duly seconded by Councilman Kullijian, was upon roll call carried and the resolution adopted by the following vote:

AYES:	Councilmen:	Dunlap, Elliott, Kullijian, Mensinger, Newton, Simon, Mayor Davies
NOES:	Councilmen:	None
ABSENT:	Councilmen:	None

(SEAL)

ATTEST: W. T. Chynoweth
W. T. CHYNOWETH, City Clerk

APPROVED AS TO FORM:

By Elwyn E. Johnson
ELWYN E. JOHNSON, City Attorney

MODESTO CITY COUNCIL
RESOLUTION NO. 74-925

A RESOLUTION APPROVING RIGHT OF WAY AGREEMENT BETWEEN THE CITY OF MODESTO AND JUNE FREEMAN FARGOTSTEIN, ET AL FOR RIGHT OF WAY NEEDED FROM PROPERTY AT THE INTERSECTION OF PRESCOTT AND BRIGGS-MORE (Briggsmore Street Improvement Project)

BE IT HEREBY RESOLVED by the Council of the City of Modesto that the right of way agreement between the City of Modesto and June Freeman Fargotstein, et al

for right of way needed from property at the intersection of Prescott and Briggsmore for the Briggsmore Street improvement project (Payment by City of \$7,650, amount of appraisal) is hereby approved. For further particulars, reference is made to a copy of the agreement on file in the office of the City Clerk.

BE IT FURTHER RESOLVED that the City Manager and City Clerk are hereby authorized and directed to execute said right of way agreement on behalf of the City of Modesto.

The foregoing resolution was introduced at a regular meeting of the Council of the City of Modesto held on the 4th day of November , 1974 by Councilman Dunlap who moved its adoption, which motion being duly seconded by Councilman Mensinger, was upon roll call carried and the resolution adopted by the following vote:

AYES: Councilmen: Dunlap, Elliott, Mensinger, Simon,
Mayor Davies

NOES: Councilmen: None

ABSENT: Councilmen: Kullijian, Newton

ATTEST:



City Clerk

MODESTO CITY COUNCIL
RESOLUTION NO. 74-926

LEASE

A RESOLUTION APPROVING/AGREEMENT BETWEEN THE CITY OF MODESTO AND DOMINIC DE PALMA FOR AGRICULTURAL PURPOSES, FORMER KOUNIAS PROPERTY, DRY CREEK REGIONAL PARK

BE IT HEREBY RESOLVED by the Council of the City of Modesto
lease
that the/agreement between the City of Modesto and Dominic De Palma
for agricultural purposes, former Kounias property (City to receive
\$1,750 per year for a term ending 10/31/75)
be, and it is hereby approved.

BE IT FURTHER RESOLVED that the execution of said/agreement
lease
by the designated city officials be authorized.

The foregoing resolution was introduced at a regular meeting
of the Council of the City of Modesto held on the 4th day of
November , 19 74 , by Councilman Dunlap , who moved
its adoption, which motion being duly seconded by Councilman Mensinger,
was upon roll call carried and the resolution adopted by the follow-
ing vote:

AYES: Councilmen: Dunlap, Elliott, Mensinger, Simon,
Mayor Davies
NOES: Councilmen: None
ABSENT: Councilmen: Kullijian, Newton

ATTEST:


W, T. CHYNOWETH, City Clerk

MODESTO CITY COUNCIL
RESOLUTION NO. 74-927

LEASE

A RESOLUTION APPROVING/AGREEMENT BETWEEN THE CITY OF MODESTO AND SHIGUARE S. SUZUKI FOR RENTAL OF BUILDINGS AT THE NORTHWEST CORNER OF THE INTERSECTION OF NEEDHAM AND ORANGE (Needham Street widening project)

BE IT HEREBY RESOLVED by the Council of the City of Modesto
lease
that the/agreement between the City of Modesto and Shiguare S.
Suzuki

for rental of buildings at the northwest corner of the intersection of Needham and Orange (City to receive \$165 per month rental, lease would be for six years, ending September 30, 1980)

be, and it is hereby approved.

BE IT FURTHER RESOLVED that the execution of said/agreement
lease
by the designated city officials be authorized.


The foregoing resolution was introduced at a regular meeting of the Council of the City of Modesto held on the 4th day of November , 1974, by Councilman Dunlap , who moved its adoption, which motion being duly seconded by Councilman Mensinger, was upon roll call carried and the resolution adopted by the following vote:

AYES: Councilmen: Dunlap, Elliott, Mensinger, Simon,
Mayor Davies

NOES: Councilmen: None

ABSENT: Councilmen: Kullijian, Newton

ATTEST:


W, T. CHYNOWETH, City Clerk

MODESTO CITY COUNCIL
RESOLUTION NO. 74-928

LETTER

A RESOLUTION APPROVING/AGREEMENT BETWEEN THE CITY OF MODESTO AND MR. AND MRS. ROY KESSLER, 816 - 10TH STREET, APARTMENT 4, FOR RELOCATION OF RESIDENT ON CITY-ACQUIRED PROPERTY

BE IT HEREBY RESOLVED by the Council of the City of Modesto
letter
that the/agreement between the City of Modesto and Mr. and Mrs.
Roy Kessler

for relocation of resident on City-acquired property (Moving expenses of \$300, replacement housing payment of \$2,663)

be, and it is hereby approved.

BE IT FURTHER RESOLVED that the execution of said/agreement
letter
by the designated city officials be authorized.


The foregoing resolution was introduced at a regular meeting of the Council of the City of Modesto held on the 4th day of November , 1974, by Councilman Dunlap , who moved its adoption, which motion being duly seconded by Councilman Mensinger, was upon roll call carried and the resolution adopted by the following vote:

AYES: Councilmen: Dunlap, Elliott, Mensinger, Simon,
Mayor Davies

NOES: Councilmen: None

ABSENT: Councilmen: Kullijian, Newton

ATTEST:


W. T. CHYNOWETH, City Clerk

MODESTO CITY COUNCIL
RESOLUTION NO. 74-929

A RESOLUTION WAIVING FORMAL BID PROCEDURES AND AUTHORIZING PURCHASE
OF ONE USED 33-PASSENGER 1971 MODEL BUS FROM GENERAL MOTORS


BE IT RESOLVED by the Council of the City of Modesto as
follows:

1. Formal bid procedures for the purchase of one used 33-passenger 1971 model bus are hereby waived.
2. Purchase of one used 33-passenger 1971 model bus from General Motors for \$21,378 is hereby authorized.

The foregoing resolution was introduced at a regular meeting of the Council of the City of Modesto held on the 4th day of November, 1974, by Councilman Kullijian, who moved its adoption, which motion being duly seconded by Councilman Newton, was upon roll call carried and the resolution adopted by the following vote:

AYES: Councilmen: Dunlap, Elliott, Kullijian, Mensinger,
Newton, /Simon
Vice Mayor
NOES: Councilmen: None
ABSENT: Councilmen: Mayor Davies

ATTEST:


W. T. CHYNOWETH, City Clerk

**MODESTO CITY COUNCIL
RESOLUTION NO. 74- 930**

A RESOLUTION AMENDING THE BUDGET FOR THE CITY OF MODESTO FOR THE FISCAL YEAR ENDING JUNE 30, 1975 AND TO APPROPRIATE AN INTERFUND TRANSFER FROM THE GENERAL FUND (FUND NO. 101) TO THE NEIGHBORHOOD YOUTH ADVISORY PROGRAM FUND (FUND NO. 221).

WHEREAS, the City of Modesto has entered into an agreement with the Sylvan School District and the Modesto City School District whereby City will receive grants for the Neighborhood Youth Advisory Program, and

WHEREAS, the City of Modesto is required to provide certain matching funds for said program,

NOW, THEREFORE, BE IT RESOLVED by the Council of the City of Modesto that the City of Modesto Final Budget 1974-75 be amended to estimate funds available in the Neighborhood Youth Advisory Program Fund (Fund No. 221) from the Sylvan School District and the Modesto City School District and to appropriate an interfund transfer from the Police Department Budget (Account No. 110, Salaries and Wages, Regular) of the General Fund (Fund No. 101) to the Neighborhood Youth Advisory Program Fund (Fund No. 221) as follows:

<u>Account No.</u>	<u>Description</u>	<u>Amount</u>
240	Sylvan School District Grant	\$ 4,981.00
241	Modesto City Schools Grant	14,943.00
941	Interfund Transfers In (City's Share)	<u>19,924.00</u>
	Total	<u>\$39,848.00</u>

BE IT FURTHER RESOLVED, that the estimated available funds in the Neighborhood Youth Advisory Program Fund (Fund No. 221) be budgeted as follows:

<u>Account No.</u>	<u>Description</u>	<u>Amount</u>
110	Salaries and Wages	\$32,880.00
208	Business Expense (Mileage)	568.00
339	Uniform Allowance	560.00
411	Compensation Insurance	1,549.00
422	Insurance, Dental	132.00
423	Group Life Insurance	32.00
425	P.E.R.S. Contribution	3,446.00
426	Group Health Insurance	<u>681.00</u>
	Total Budget	<u>\$39,848.00</u>

BE IT FURTHER RESOLVED that the Director of Finance is hereby authorized to take the necessary steps to implement the provisions of this resolution.

The foregoing resolution was introduced at a regular meeting of the Council of the City of Modesto held on the 4th day of November, 1974, by Councilman Dunlap, who moved its adoption, which motion being duly seconded by Councilman Mensing, was upon roll carried and the resolution adopted by the following vote:

AYES: Councilmen: Dunlap, Elliott, Mensinger, Simon, Mayor Davies

NOES: Councilmen: None

ABSENT: Councilmen: Kullijian, Newton

ATTEST: W. T. Chynoweth
W. T. CHYNOWETH, City Clerk

(SEAL)

APPROVED AS TO FORM:

BY Elwyn L. Johnson
ELWYN L. JOHNSON, City Attorney

MODESTO CITY COUNCIL
RESOLUTION NO. 74-931

A RESOLUTION FINDING THAT THE TENTATIVE MAP OF
COFFEE TERRACE NO. 4 SUBDIVISION
IS CONSISTENT WITH APPLICABLE GENERAL AND
SPECIFIC PLANS OF THE CITY OF MODESTO.

WHEREAS, the Planning Commission of the City of Modesto has by
Resolution No. 74-181, adopted October 15, 1974, approved the
tentative map of Coffee Terrace No. 4 Subdivision, and

WHEREAS, the approval by the Planning Commission of the tentative
map of Coffee Terrace No. 4 Subdivision was conditioned
upon a finding by this Council that said proposed subdivision, together with the pro-
visions for the subdivision's design and improvement, is consistent with applicable
general and specific plans of the City of Modesto.

NOW, THEREFORE, BE IT RESOLVED by the Council of the City of
Modesto that it hereby finds and determines that the proposed _____
Coffee Terrace No. 4 Subdivision, together with the provisions
for its design and improvement, is consistent with applicable general and specific
plans of the City of Modesto.

The foregoing resolution was introduced at a regular meeting of the
Council of the City of Modesto held on the 4th day of November, 1974,
by Councilman Dunlap, who moved its adoption, which motion being duly
seconded by Councilman Mensing, was upon roll call carried and the
resolution adopted by the following vote:

AYES: Councilmen: Dunlap, Elliott, Mensinger, Simon,
Mayor Davies

NOES: Councilmen: None

ABSENT: Councilmen: Kullijian, Newton

ATTEST: _____

W. T. Chynoweth
W. T. CHYNOWETH, City Clerk

(SEAL)

APPROVED AS TO FORM:

By Elwyn L. Johnson
ELWYN L. JOHNSON, City Attorney

MODESTO CITY COUNCIL
RESOLUTION NO. 74-932

A RESOLUTION SETTING THE TIME AND PLACE FOR A PUBLIC HEARING BEFORE THE COUNCIL OF THE CITY OF MODESTO ON A PROPOSED AMENDMENT TO SECTION 29-3-9 OF THE ZONING MAP TO REZONE PROPERTY AT THE SOUTHWEST CORNER OF STODDARD AND COLLEGE AVENUES (Commission Initiated)

WHEREAS, the Modesto City Planning Commission held a public hearing on October 15, 1974, in the Council Chambers, City Hall, for the purpose of considering an amendment to Section 29-3-9 of the Zoning Map to rezone property at the Southwest corner of Stoddard and College Avenues in order to make zoning on said property consistent with the Modesto Urban Area General Plan
~~the following described property:~~

"MAP OF PROPOSED REZONING ATTACHED"

and

WHEREAS, the said Planning Commission after hearing evidence both oral and documentary on the proposed amendment, adopted Resolution No. 74-178 recommending to the Council that rezoning of the property described above is required by public necessity, convenience and general welfare;

NOW, THEREFORE, BE IT RESOLVED by the Council of the City of Modesto that a public hearing on the proposed amendment to Section 29-3-9 of the Zoning Map be set for December 2, 1974 at 4:10 P.M. in the Council Chambers, City Hall, 801 11th Street, Modesto, California, to consider the proposed rezoning as recommended by the Modesto City Planning Commission.


The foregoing resolution was introduced at a regular meeting of the Council of the City of Modesto held on the 4th day of November, 1974, by Councilman Dunlap, who moved its adoption, which motion being duly seconded by Councilman Mensinger, was upon roll call carried and the resolution adopted by the following vote:

AYES: Councilmen: Dunlap, Elliott, Mensinger, Simon,
Mayor Davies

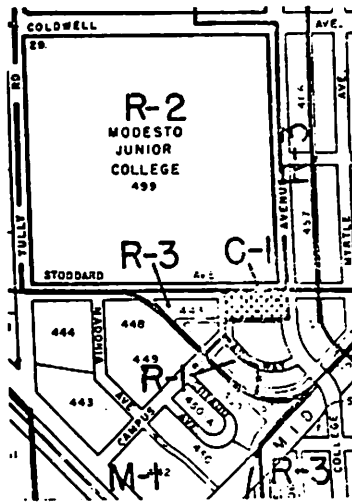
NOES: Councilmen: None

ABSENT: Councilmen: Kullijian, Newton


ATTEST:


W. T. CHYNOWETH, City Clerk

SOUTHWEST CORNER
STODDARD AND COLLEGE
PROPOSED REZONING
OCT. 15, 1974



LEGEND-AREA OF PROPOSED
CITY EZONING



EXISTING CITY C-1
REZONE TO R-3

MODESTO CITY COUNCIL
RESOLUTION NO. 74-933

A RESOLUTION SETTING THE TIME AND PLACE FOR A PUBLIC HEARING BEFORE THE COUNCIL OF THE CITY OF MODESTO ON A PROPOSED AMENDMENT TO SECTION 19-3-9 OF THE ZONING MAP TO REZONE PROPERTY AT THE SOUTHEAST CORNER OF CLAYTON AVENUE AND NINTH STREET (Commission Initiated)

WHEREAS, the Modesto City Planning Commission held a public hearing on October 15, 1974, in the Council Chambers, City Hall, for the purpose of considering an amendment to Section 19-3-9 of the Zoning Map to rezone property at the Southeast corner of Clayton Avenue and Ninth Street in order to make zoning on said property consistent with the Modesto Urban Area General Plan
~~the following described property:~~

"MAP OF PROPOSED REZONING ATTACHED"

and

WHEREAS, the said Planning Commission after hearing evidence both oral and documentary on the proposed amendment, adopted Resolution No. 74-177 recommending to the Council that rezoning of the property described above is required by public necessity, convenience and general welfare;

NOW, THEREFORE, BE IT RESOLVED by the Council of the City of Modesto that a public hearing on the proposed amendment to Section 19-3-9 of the Zoning Map be set for December 2, 1974 at 4:15 P.M. in the Council Chambers, City Hall, 801 11th Street, Modesto, California, to consider the proposed rezoning as recommended by the Modesto City Planning Commission.

The foregoing resolution was introduced at a regular meeting of the Council of the City of Modesto held on the 4th day of November, 1974, by Councilman Dunlap, who moved its adoption, which motion being duly seconded by Councilman Mensinger, was upon roll call carried and the resolution adopted by the following vote:

AYES: Councilmen: Dunlap, Elliott, Mensinger, Simon,
Mayor Davies

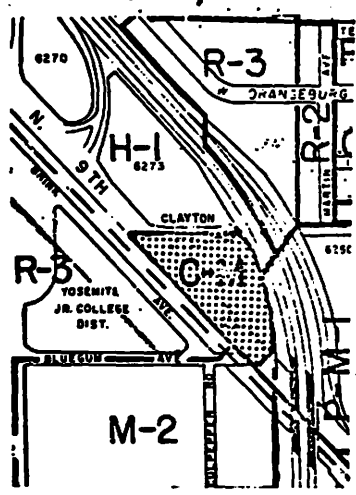
NOES: Councilmen: None

ABSENT: Councilmen: Kullijian, Newton

ATTEST:


W. T. CHYNOWETH, City Clerk

**SOUTHEAST CORNER
CLAYTON AND 9th
PROPOSED REZONING
OCT. 15, 1974**



**LEGEND-AREA OF PROPOSED
CITY REZONING**

 EXISTING CITY C-M
REZONE TO H-1

MODESTO CITY COUNCIL
RESOLUTION NO. 74-934

A RESOLUTION DETERMINING THE RESULT OF AN ELECTION
HELD IN THE NORTH TULLY NO. 1 ADDITION FOR ANNEXATION
OF SAID ADDITION TO THE CITY OF MODESTO.

WHEREAS, a special election was held on the 5th day of November, 1974, in the North Tully No. 1 Addition, near the City of Modesto, County of Stanislaus, State of California, and contiguous to the City limits of said City, and which territory is particularly described as attached hereto, and

WHEREAS, the said City Council of the City of Modesto finds after due examination that due notice of said election was published in The Riverbank News, a newspaper of general circulation printed and published outside the City of Modesto, but in Stanislaus County, California, which said notice appeared in said newspaper on October 11, 18, 25, and November 1, in the year 1974, and that prior to said publication in said newspaper a date was set giving due notice that owners of property in said North Tully No. 1 Addition could appear before said City Council on the 8th day of July, 1974, to protest holding of said election; and it further appearing to the said Council and the said Council so finds that all other requirements of the Annexation Act of 1913, as amended, and all other requirements of the Election Laws of the State of California have been duly and regularly followed and that all of the procedures adopted and employed in the annexation proceedings and in the holding of said election are proper and legal, and

WHEREAS, after the holding of said election, the City Clerk has canvassed the returns of said election and has certified the results of the election to the Council, and it appearing and the Council so finding that the proposition submitted at said election was whether or not such territory shall be annexed to, incorporated in, and made a part of said City of Modesto, and whether or not the property in said territory shall, after such annexation, be subjected to taxation equally with the property within the City of Modesto to pay the bonded indebtedness of the City of

Modesto for the acquisition, construction or completion of municipal improvements outstanding or authorized at the date of the first publication of the notice of the election,

NOW, THEREFORE, BE IT RESOLVED, CERTIFIED AND DECLARED BY THE COUNCIL OF THE CITY OF MODESTO that the said Special Election held in said territory to determine whether or not said territory shall be annexed to, incorporated in, and made a part of said City of Modesto, and whether or not the property in said territory shall, after such annexation, be subjected to taxation equally with the property within the City of Modesto to pay the bonded indebtedness of the City of Modesto for the acquisition, construction or completion of municipal improvements outstanding or authorized at the date of the first publication of the notice of the election, was regularly called, held, and conducted as required by law; that the proper and complete returns thereof have been made and received; that the same have been properly canvassed; that from the returns so canvassed as aforesaid, it appears and the Council so finds that at said special election the total number of votes cast was and is 13; that the number of votes cast for annexation was and is 13; that the number of votes cast against annexation was and is 0; that the number of votes cast which were voided was none; that the total number of votes cast at each special precinct and by absent voters and the total number of votes cast at each special precinct and by absent voters for annexation and the total number of votes cast at each special precinct and by absent voters against annexation and the total number of votes cast at each special precinct and by absent voters which were voided were and are as follows:

<u>Special Precinct No. and Absent Voter Ballots</u>	<u>Total Votes Cast</u>	<u>In Favor of Annexation</u>	<u>Opposed to Annexation</u>	<u>Voided</u>
Special Precinct No. 1	2	2	0	None
Absent Voter Ballots	11	11	0	None
	<hr/>	<hr/>	<hr/>	<hr/>
	13	13	0	None

That said City Council further finds that the measure, to wit:
"Shall the North Tully No. 1 Addition be annexed to, incorporated in, and made a part of the City of Modesto, and the property therein be subjected to taxation after annexation equally with the property within the City to pay the bonded indebtedness of the City of Modesto for the acquisition, construction or completion of municipal improvements outstanding or authorized at the date of the first publication of the notice of election?" held to determine whether or not said property shall be annexed to the City, received a majority of the votes cast for annexation and that, therefore, said measure carried.

The foregoing resolution was introduced at a regular meeting of the Council of the City of Modesto held on the 12th day of November, 1974, by Councilman Dunlap, who moved its adoption, which motion being duly seconded by Councilman Mensinger, was upon roll call carried and the resolution adopted by the following vote:

AYES: Councilmen: Dunlap, Elliott, Kullijian, Mensinger, Newton, Simon, Mayor Davies

NOES: Councilmen: None

ABSENT: Councilmen: None

ATTEST: W. T. Chynoweth
W. T. CHYNOWETH, City Clerk

(SEAL)

APPROVED AS TO FORM:

BY Elwyn L. Johnson
ELWYN L. JOHNSON, City Attorney

APPROVED AS TO DESCRIPTION:

BY Ross Campbell
Public Works Department

R. Hill
11-20-74

All that real property in the State of California, County of Stanislaus, being a portion of the Northeast quarter of Section 7, Township 3 South, Range 9 East, Mount Diablo Base and Meridian, described as follows:

Beginning at a point on the existing City Limits as established by the Northwestern corner of the STANDIFORD-TULLY NO. 1 ADDITION (309), as per description filed August 28, 1973, as Instrument 8127, Stanislaus County Records, said point being on the East line of Section 7, said point also being the center line of a 40 foot public road known as Tully Road; thence along the existing City Limits on a Western line of ADDITION (309), South $01^{\circ}14'15''$ East, 939.78 feet, to a point on the Northern line of Hetch Hetchy Right of Way and said point also being on a Northwestern line of ADDITION (309); thence along the existing City Limits on the Northern line of said ADDITION (309), South $69^{\circ}20'10''$ West, 525.60 feet, to a Northwestern corner of ADDITION (309); thence leaving the existing City Limits and along the Southern line of Palamino Estates, as per map filed February 9, 1972, in Volume 23 of Maps, Page 64, Stanislaus County Records, South $69^{\circ}20'10''$ West, 166.27 feet, to a point on a Southeastern corner of said Palamino Estates; thence along the Southern line of said Palamino Estates, North $89^{\circ}24'23''$ West, 86.46 feet, to the Southwestern corner of said Palamino Estates; thence along the Western line of said Palamino Estates, North $01^{\circ}13'45''$ West, 1191.52 feet, to the Northwestern corner of said Palamino Estates, said point also being on the Southern line of Modesto Irrigation District Lateral No. 6 Right of Way; thence along said Southern line and along the Northern line of Palamino Estates, South $89^{\circ}20'45''$ East, 739.13 feet, to the point of beginning, containing 18.323 Acres, more or less.

MODESTO CITY COUNCIL
RESOLUTION NO. 74- 934-A

A RESOLUTION CERTIFYING REVIEW OF ENVIRONMENTAL ASSESSMENT
AND DIRECTING THE DIRECTOR OF PLANNING TO FILE A NOTICE OF
DETERMINATION OF THE ENVIRONMENTAL IMPACT RELATING TO
THE ANNEXATION OF INHABITED TERRITORY KNOWN AS THE NORTH TULLY
NO. 1 ADDITION TO THE CITY OF MODESTO.

WHEREAS, on November 12, 1974, the City Council
introduced Ordinance No.

giving approval to a project relating to the annexation of inhabited territory
known as the North Tully No. 1 Addition to the City of Modesto

and

WHEREAS, the City Council certifies that at said Council meeting it re-
viewed and considered the findings of the City of Modesto Environmental Assessment
Committee which resulted in a negative declaration in regard to the environmental impact
of the subject project,

NOW, THEREFORE, BE IT RESOLVED by the Council of the City of
Modesto that the Director of Planning of the City of Modesto is hereby directed to file
or cause to be filed with the Stanislaus County Clerk a Notice of Determination in regard
to the environmental impact of the subject project relating to the annexation of
inhabited territory known as the North Tully No. 1 Addition to the
City of Modesto.

The foregoing resolution was introduced at a regular meeting of the Council
of the City of Modesto held on the 12th day of November, 1974, by
Councilman Dunlap, who moved its adoption, which motion being duly
seconded by Councilman Mensing, was upon roll call carried and the
resolution adopted by the following vote:

AYES: Councilmen: Dunlap, Elliott, Kullijian, Mensinger, Newton,
Simon, Mayor Davies

NOES: Councilmen: None

ABSENT: Councilmen: None

(SEAL)

ATTEST:

W. T. Chynoweth
W. T. CHYNOWETH, City Clerk

APPROVED AS TO FORM:

By ELWYN L. JOHNSON, City Attorney

CA Form (Negative Declaration)

MODESTO CITY COUNCIL
RESOLUTION NO. 74-935

A RESOLUTION ACCEPTING THE BID OF TOTTEN EQUIPMENT COMPANY, INC. FOR
FURNISHING TWO (2) THREE-WHEELED VEHICLES

WHEREAS, Resolution No. 74-875 , adopted by the Council of the
City of Modesto on October 15, 1974 , approved the plans and speci-
fications for the furnishing of two (2) three-wheeled vehicles

and authorized the calling for bids, and

WHEREAS, the bids recieved for the furnishing of two (2) three-
wheeled vehicles
were opened at 2:00 P.M. on October 29, 1974 and later tabulated
by the Director of Finance for the consideration of the Council,
and

WHEREAS, the Director of Finance has recommended that
the bid of Totten Equipment Company, Inc. at an estimated cost of \$4,630
be accepted as the lowest responsible bid.

NOW, THEREFORE, BE IT RESOLVED by the Council of the City of Modesto
that the bid of Totten Equipment Company, Inc. at an estimated cost of
\$4,630.00

be accepted and the execution of a contract for the completion of the
project by the City's designated officials be authorized.

The foregoing resolution was introduced at a regular meeting of
the Council of the City of Modesto held on the 12th day of November,
1974, by Councilman Dunlap , who moved its adoption, which motion
being duly seconded by Councilman Mensinger , was upon roll call
carried and the resolution adopted by the following vote:

AYES: Councilmen: Dunlap, Elliott, Kullijian, Mensinger,
Newton, Simon, Mayor Davies

NOES: Councilmen: None

ABSENT: Councilmen: None

ATTEST:


W. T. CHYNOWETH, City Clerk

MODESTO CITY COUNCIL
RESOLUTION NO. 74-936

A RESOLUTION ACCEPTING THE CONSTRUCTION OF ASPHALT CONCRETE SURFACING VARIOUS RESIDENTIAL ALLEYS, PROJECT NO. 2 (George Reed, Inc.)

WHEREAS, a report has been filed by the Director of Public Works that the construction of Asphalt Concrete Surfacing Various Residential Alleys, Project No. 2 has been completed by George Reed, Inc.

in accordance with the contract agreement dated October 7, 1974.

NOW, THEREFORE, BE IT RESOLVED that the construction of Asphalt Concrete Surfacing Various Residential Alleys, Project No. 2 be accepted from said contractor, George Reed, Inc.

that notice of completion be filed with the Recorder of Stanislaus County and that payment of amounts due in the amount of \$29,924.00 as provided in the contract, be authorized.

The foregoing resolution was introduced at a regular meeting of the Council of the City of Modesto held on the 12th day of November, 1974, by Councilman Dunlap, who moved its adoption, which motion being duly seconded by Councilman Mensinger, was upon roll call carried and the resolution adopted by the following vote:

AYES: Councilmen: Dunlap, Elliott, Kullijian, Mensinger, Newton, Simon, Mayor Davies

NOES: Councilmen: None

ABSENT: Councilmen: None

ATTEST:



W. T. CHYNOWETH, City Clerk

MODESTO CITY COUNCIL
RESOLUTION NO. 74-937

A RESOLUTION ACCEPTING THE CONSTRUCTION OF WATERLINES IN ROMANO ESTATES NO. 1 (Robco Construction Co.)

WHEREAS, a report has been filed by the Director of Public Works that the construction of waterlines in Romano Estates No. 1 has been completed by Robco Construction Co.

in accordance with the contract agreement dated August 12, 1974.

NOW, THEREFORE, BE IT RESOLVED that the construction of Waterlines in Romano Estates No. 1

be accepted from said contractor, Robco Construction Co.

that notice of completion be filed with the Recorder of Stanislaus County and that payment of amounts due in the amount of \$12,469.37 as provided in the contract, be authorized.


The foregoing resolution was introduced at a regular meeting of the Council of the City of Modesto held on the 12th day of November, , 1974, by Councilman Dunlap , who moved its adoption, which motion being duly seconded by Councilman Mensinger , was upon roll call carried and the resolution adopted by the following vote:

AYES: Councilmen: Dunlap, Elliott, Kullijian, Mensinger, Newton, Simon, Mayor Davies

NOES: Councilmen: None

ABSENT: Councilmen: None

ATTEST:



W. T. CHYNOWETH, City Clerk

MODESTO CITY COUNCIL
RESOLUTION NO. 74-938

A RESOLUTION ACCEPTING THE CONSTRUCTION OF SUZUKI WALL REMOVAL AND REPLACEMENT (Matteson Construction Co.)

WHEREAS, a report has been filed by the Director of Public Works that the construction of Suzuki Wall Removal and Replacement has been completed by Matteson Construction Co.

in accordance with the contract agreement dated September 3, 1974.

NOW, THEREFORE, BE IT RESOLVED that the construction of Suzuki Wall Removal and Replacement be accepted from said contractor, Matteson Construction Co.

that notice of completion be filed with the Recorder of Stanislaus County and that payment of amounts due in the amount of \$11,177.00 as provided in the contract, be authorized.

The foregoing resolution was introduced at a regular meeting of the Council of the City of Modesto held on the 12th day of November, 1974, by Councilman Dunlap, who moved its adoption, which motion being duly seconded by Councilman Mensinger, was upon roll call carried and the resolution adopted by the following vote:

AYES: Councilmen: Dunlap, Elliott, Kullijian, Mensinger, Newton, Simon, Mayor Davies

NOES: Councilmen: None

ABSENT: Councilmen: None

ATTEST:


W. T. CHYNOWETH, City Clerk

MODESTO CITY COUNCIL
RESOLUTION NO. 74-939

A RESOLUTION ACCEPTING THE CONSTRUCTION OF WATERLINES IN BARIUM ROAD, SYLVAN MEADOWS EAST #1, AND WESSON ESTATES #1 (Joe Martin)

WHEREAS, a report has been filed by the Director of Public Works that the construction of Waterlines in Barium Road, Sylvan Meadows East #1, and Wesson Estates #1 has been completed by Joe Martin

in accordance with the contract agreement dated July 22, 1974.


NOW, THEREFORE, BE IT RESOLVED that the construction of Waterlines in Barium Road, Sylvan Meadows East #1, and Wesson Estates #1 be accepted from said contractor, Joe Martin

that notice of completion be filed with the Recorder of Stanislaus County and that payment of amounts due in the amount of \$54,713.40 as provided in the contract, be authorized.

The foregoing resolution was introduced at a regular meeting of the Council of the City of Modesto held on the 12th day of November, 1974, by Councilman Dunlap, who moved its adoption, which motion being duly seconded by Councilman Mensinger, was upon roll call carried and the resolution adopted by the following vote:

AYES: Councilmen: Dunlap, Elliott, Kullijian, Mensinger,
Newton, Simon, Mayor Davies
NOES: Councilmen: None
ABSENT: Councilmen: None

ATTEST:


W. T. CHYNOWETH, City Clerk

MODESTO CITY COUNCIL
RESOLUTION NO. 74-940

A RESOLUTION ACCEPTING THE CONSTRUCTION OF WATERLINES IN McHENRY ESTATES NO. 4 AND NORTH HAMPTON PARK NO. 2 (Joe Martin)

WHEREAS, a report has been filed by the Director of Public Works that the construction of Waterlines in McHenry Estates No. 4 and North Hampton Park No. 2 has been completed by Joe Martin

in accordance with the contract agreement dated September 3, 1974.

NOW, THEREFORE, BE IT RESOLVED that the construction of Waterlines in McHenry Estates No. 4 and North Hampton Park No. 2 be accepted from said contractor, Joe Martin

that notice of completion be filed with the Recorder of Stanislaus County and that payment of amounts due in the amount of \$37,888.65 as provided in the contract, be authorized.


The foregoing resolution was introduced at a regular meeting of the Council of the City of Modesto held on the 12th day of November, 1974, by Councilman Dunlap, who moved its adoption, which motion being duly seconded by Councilman Mensinger, was upon roll call carried and the resolution adopted by the following vote:

AYES: Councilmen: Dunlap, Elliott, Kullijian, Mensinger, Newton, Simon, Mayor Davies

NOES: Councilmen: None

ABSENT: Councilmen: None

ATTEST:



W. T. CHYNOWETH, City Clerk

MODESTO CITY COUNCIL
RESOLUTION NO. 74-941

A RESOLUTION ACCEPTING THE CONSTRUCTION OF PAVING OF SERVICE YARD,
BLOCK 435 (The Flintkote Company)

WHEREAS, a report has been filed by the Director of Public
Works that the construction of Paving of Service Yard,
Block 435

has been completed by The Flintkote Company

in accordance with the contract agreement dated September 16, 1974.

NOW, THEREFORE, BE IT RESOLVED that the construction of Paving
of Service Yard, Block 435

be accepted from said contractor, The Flintkote Company

that notice of completion be filed with the Recorder of Stan-
is laus County and that payment of amounts due in the amount
of \$16,140.93 as provided in the contract, be authorized.


The foregoing resolution was introduced at a regular meet-
ing of the Council of the City of Modesto held on the 12th day
of November , 1974, by Councilman Dunlap , who moved
its adoption, which motion being duly seconded by Councilman
Mensingger , was upon roll call carried and the resolution
adopted by the following vote:

AYES: Councilmen: Dunlap, Elliott, Kullijian, Mensinger,
Newton, Simon, Mayor Davies

NOES: Councilmen: None

ABSENT: Councilmen: None

ATTEST:



W. T. CHYNOWETH, City Clerk

MODESTO CITY COUNCIL
RESOLUTION NO, 74-942

A RESOLUTION APPROVING PLANS AND SPECIFICATIONS AND AUTHORIZING CALL
FOR BIDS FOR CONSTRUCTION OF WATERLINES IN VENEMAN AVENUE

BE IT HEREBY RESOLVED by the Council of the City of Modesto as follows:

SECTION 1. The plans and specifications for construction of Waterlines in Veneman Avenue

copies of which are on file, are hereby accepted and approved.

SECTION 2. The City Clerk is hereby authorized to call for public competitive sealed bids for the above named project, to be opened in the office of the City Clerk, 801 11th Street, in the City of Modesto, on November 26, 1974 at 11:00 A.M. and the City Clerk is hereby directed to give notice inviting such sealed bids in the time, form, and manner provided by law.

SECTION 3. After the bids are opened, they shall be tabulated and analyzed and a report submitted to the Council at its next regular meeting.

The foregoing resolution was introduced at a regular meeting of the Council of the City of Modesto held on the 12th day of November, 1974, by Councilman Dunlap, who moved its adoption, which motion being duly seconded by Councilman Mensinger, was upon roll call carried and the resolution adopted by the following vote:

AYES:	Councilmen:	Dunlap, Elliott, Kullijian, Mensinger, Newton, Simon, Mayor Davies
NOES:	Councilmen:	None
ABSENT:	Councilmen:	None

ATTEST:


W. T. CHYNOWETH, City Clerk

MODESTO CITY COUNCIL
RESOLUTION NO. 74-943

A RESOLUTION ACCEPTING THE BID OF TEICHERT CONSTRUCTION FOR THE IMPROVEMENT OF BRIGGSMORE AVENUE FROM PRESCOTT ROAD TO MCHENRY AVENUE, PROJECT FAUE - No. UE-6015-(1)

WHEREAS, Resolution No. 74-839 , adopted by the Council of the City of Modesto on October 7, 1974 , approved the plans and specifications for the Improvement of Briggsmore Avenue from Prescott Road to McHenry Avenue, Project FAUE - No. UE-6015-(1) and authorized the calling for bids, and

WHEREAS, the bids recieved for the Improvement of Briggsmore Ave. from Prescott Road to McHenry Avenue, Project FAUE - No. UE-6015-(1) were opened at 11:00 A.M. on November 5, 1974 and later tabulated by the Director of Public Works for the consideration of the Council, and

WHEREAS, the Director of Public Works has recommended that the bid of Teichert Construction in the amount of \$896,491.00 be accepted as the lowest responsible bid.

NOW, THEREFORE, BE IT RESOLVED by the Council of the City of Modesto that the bid of Teichert Construction in the amount of \$896,491.00 be accepted and the execution of a contract for the completion of the project by the City's designated officials be authorized.

The foregoing resolution was introduced at a regular meeting of the Council of the City of Modesto held on the 12th day of November, 19 74 , by Councilman Dunlap , who moved its adoption, which motion being duly seconded by Councilman Mensinger , was upon roll call carried and the resolution adopted by the following vote:

AYES: Councilmen: Dunlap, Elliott, Kullijian, Mensinger,
Newton, Simon, Mayor Davies

NOES: Councilmen: None

ABSENT: Councilmen: None

ATTEST:


W. T. CHYNOWETH, City Clerk

MODESTO CITY COUNCIL
RESOLUTION NO. 74-944

A RESOLUTION REJECTING BID FOR CONSTRUCTION OF PICNIC AREA AT
MARSHALL PARK

BE IT RESOLVED by the Council of the City of Modesto that the bid received from Matteson Construction Co., and opened October 29, 1974, for construction of a picnic area at Marshall Park, is hereby rejected.

The foregoing resolution was introduced at a regular meeting of the Council of the City of Modesto held on the 12th day of November, 1974, by Councilman Dunlap, who moved its adoption, which motion being duly seconded by Councilman Mensinger, was upon roll call carried and the resolution adopted by the following vote:

AYES: Councilmen: Dunlap, Elliott, Kullijian, Mensinger,
Newton, Simon, Mayor Davies

NOES: Councilmen: None

ABSENT: Councilmen: None

ATTEST:


W. T. CHYNOWETH, City Clerk

MODESTO CITY COUNCIL
RESOLUTION NO. 74-945

A RESOLUTION APPROVING APPROPRIATION TRANSFER OF \$4,500 TO PROVIDE FUNDS FOR CITY OF MODESTO'S CONTRIBUTION TO THE STANISLAUS COUNTY BICENTENNIAL COMMITTEE'S PROPOSED BUDGET

BE IT RESOLVED by the Council of the City of Modesto that the following appropriation transfer(s) are approved:

GENERAL FUND (101)

FROM: General Reserve (60-101)	\$4,500.00
TO: Bicentennial Contribution (464-61-101)	\$4,500.00

(To provide the City of Modesto's contribution to the Stanislaus County Bicentennial Committee's proposed budget for the period November 1, 1974 through June 30, 1975)

The foregoing resolution was introduced at a regular meeting of the Council of the City of Modesto held on the 12th day of November , 1974, by Councilman Simon , who moved its adoption, which motion being duly seconded by Councilman Dunlap , was upon roll call carried and the resolution adopted by the following vote:

AYES: Councilmen: Dunlap, Elliott, Kullijian, Mensinger,
Newton, Simon, Mayor Davies

NOES: Councilmen: None

ABSENT: Councilmen: None

ATTEST:


W. T. CHYNOWETH, City Clerk

MODESTO CITY COUNCIL
RESOLUTION NO. 74-946

A RESOLUTION SETTING TIME AND PLACE FOR HEARING ON REPORT OF WORK AND COST OF CONSTRUCTION OF ALLEYS IN CERTAIN BLOCKS IN THE CITY OF MODESTO (BLOCK NO. 6127)

BE IT HEREBY RESOLVED by the Council of the City of Modesto that December 9, 1974, at 7:30 P.M. in the Council Chambers, City Hall, 801 Eleventh Street, Modesto, California, is hereby set as the time and place for consideration of the attached report by the Superintendent of Streets listing the names of property owners and individual cost of construction of alleys in Block 6127 in the City of Modesto.

The foregoing resolution was introduced at a regular meeting of the Council of the City of Modesto held on the 12th day of November, 1974, by Councilman Dunlap, who moved its adoption, which motion being duly seconded by Councilman Mensinger, was upon roll call carried and the resolution adopted by the following vote:

- AYES: Councilmen: Dunlap, Elliott, Kullijian, Mensinger, Newton, Simon, Mayor Davies
- NOES: Councilmen: None
- ABSENT: Councilmen: None

ATTEST: 
W. T. CHYNOWETH, City Clerk

BLOCK 6127

- (a) John J. & Louise Pavlosky, 519 Bermuda Way, Lot 18 - \$133.56.
- (b) George P. & Angelina Katsufraakis, 513 Bermuda Way, Lot 17 - \$126.72.
- (c) Robert O. and Donna R. Brook, 507 Bermuda Way, Lot 16 - \$126.72.
- (d) Alfred C. & Marguerite Hackbarth, 501 Bermuda Way, Lot 15 - \$126.72.
- (e) Vernon F. & Dorothy E. Morgan, 445 Bermuda Way, Lot 14 - \$126.72.
- (f) Wesley E. and Margaret C. Kipena, 439 Bermuda Way, Lot 13 - \$126.72.
- (g) Wesley & Margaret C. Kipena, 439 Bermuda Way, Lot 12 - \$126.72.
- (h) Lawrence S. & Diana L. Smith, 427 Bermuda Way, Lot 11 - \$126.72.
- (i) Joseph A. & Rita M. Caldeira, 1515 Sherwood Ave., Lot 10 - \$126.72.
- (j) Alfredo K. & Trinidad P. Garza, P. O. Box 356, Del Rey, CA., Lot 9 - \$126.72.
- (k) Marjorie Keeney O'Day, P.O. Box 2122, Napa, CA., Lot 8 - \$126.72.
- (l) Joseph C. Berchtold, 432 Catalina Way, Lot 7 - \$126.72.
- (m) Robert C. Lukins, 438 Catalina Way, Lot 6 - \$126.72.
- (n) Billy G. & Wanda L. Ray, 444 Catalina Way, Lot 5 - \$126.72.
- (o) Herman C. & Alice J. House, 1234 "O" Street, Livingston, CA., Lot 4 - \$126.72.
- (p) Geroge E. & Rosemary Zimmerman, 506 Catalina Way, Lot 3 - \$126.72.
- (q) Frances D'Accardo, 512 Catalina Way, Lot 2 - \$126.72.
- (r) Antonio & Emma Fraioli, 518 Catalina Way, Lot 1 - \$133.52.

MODESTO CITY COUNCIL
RESOLUTION NO. 74-947

A RESOLUTION SETTING TIME AND PLACE FOR HEARING ON REPORT OF WORK AND COST OF CONSTRUCTION OF ALLEYS IN CERTAIN BLOCKS IN THE CITY OF MODESTO (BLOCK NO. 6727)

BE IT HEREBY RESOLVED by the Council of the City of Modesto that December 9, 1974, at 7:30 P.M. in the Council Chambers, City Hall, 801 Eleventh Street, Modesto, California, is hereby set as the time and place for consideration of the attached report by the Superintendent of Streets listing the names of property owners and individual cost of construction of alleys in Block 6727 in the City of Modesto.

The foregoing resolution was introduced at a regular meeting of the Council of the City of Modesto held on the 12th day of November, 1974, by Councilman Dunlap, who moved its adoption, which motion being duly seconded by Councilman Mensinger, was upon roll call carried and the resolution adopted by the following vote:

- AYES: Councilmen: Dunlap, Elliott, Kullijian, Mensinger, Newton, Simon, Mayor Davies
- NOES: Councilmen: None
- ABSENT: Councilmen: None

ATTEST: *W. T. Chynoweth*
W. T. CHYNOWETH, City Clerk

BLOCK 6727

- (a) Ray L. & Hazel Flood, 2201 Monticello Ave., Lot 23 - \$141.57.
 - (b) Glenn E. & Marie Pollard, 2205 Monticello Ave., Lot 22 - \$129.87.
 - (c) Robert N. & Marian Duncan, 2209 Monticello Ave., Lot 21 - \$130.16.
 - (d) Van & Gail Newell, 2213 Monticello Ave., Lot 20 - \$130.24.
 - (e) Alvin E. & Barbara Brown, 2217 Monticello Ave., Lot 19 - \$130.83.
 - (f) Richard A. & Jackie S. Hayes, 2301 Monticello Ave., Lot 18 - \$130.83.
 - (g) Paul Lennon, 2305 Monticello Ave., Lot 17 - \$130.83.
 - (h) Charles A. Horne, Jr. & Florence Horne, 2309 Monticello Ave.,
Lot 16 - \$130.83.
-
- (i) Leo F. & Phyllis Boteler, 2313 Monticello Ave., Lot 15 - \$130.83.
 - (j) Marvin & Lucile Ray, 2317 Monticello Ave., Lot 14 - \$318.36.
 - (k) Stanley G. & Barbara Maurer, 1202 Mt. Vernon Dr., Lot 13 - \$143.32.
 - (l) Willis E. & Bettie S. High, 1206 Mt. Vernon Dr., Lot 12 - \$124.37.
 - (m) Alfred R. & Inis M. Nunn, 2324 Monte Vista Ave., Lot 11 - \$132.72.
 - (n) Mark A. & Debbie L. Olds, 2318 Monte Vista Ave., Lot 10 - \$308.46.
 - (o) Denver R. & Gertrude E. Gant, 2314 Monte Vista Ave., Lot 9 - \$130.83.
 - (p) William B. & Reiko Yoshino, 2310 Monte Vista Ave., Lot 8 - \$130.83.
 - (q) Raymond V. & Carole Tuck, 2306 Monte Vista Ave., Lot 7 - \$130.83.
 - (r) Herman F. Ebster, Jr. & Mary E. Ebster, 2302 Monte Vista Ave.,
Lot 6 - \$130.83.
 - (s) George H. & Lynne I. Gardner, 2218 Monte Vista Ave., Lot 5 - \$130.83.
 - (t) Vernon & Edith Loforti, 2214 Monte Vista Ave., Lot 4 - \$130.83.
 - (u) William K. & Reqana Earl, 2210 Monte Vista Ave., Lot 3 - \$132.54.
 - (v) Patricia E. Gonsalves, 2206 Monte Vista Ave., Lot 2 - \$130.91.
 - (w) Dorothea C. Taylor, 1215 Bowen Ave., Lot 1 - \$147.44.

PROJECT NO. 1

MODESTO CITY COUNCIL
RESOLUTION NO. 74-948

A RESOLUTION SETTING TIME AND PLACE FOR HEARING ON REPORT OF WORK AND COST OF CONSTRUCTION OF ALLEYS IN CERTAIN BLOCKS IN THE CITY OF MODESTO (BLOCK NO. 6001)

BE IT HEREBY RESOLVED by the Council of the City of Modesto that December 9, 1974, at 7:30 P.M. in the Council Chambers, City Hall, 801 Eleventh Street, Modesto, California, is hereby set as the time and place for consideration of the attached report by the Superintendent of Streets listing the names of property owners and individual cost of construction of alleys in Block 6001 in the City of Modesto.

The foregoing resolution was introduced at a regular meeting of the Council of the City of Modesto held on the 12th day of November, 1974, by Councilman Dunlap, who moved its adoption, which motion being duly seconded by Councilman Mensinger, was upon roll call carried and the resolution adopted by the following vote:

AYES: Councilmen: Dunlap, Elliott, Kullijian, Mensinger,
Newton, Simon, Mayor Davies
NOES: Councilmen: None
ABSENT: Councilmen: None

ATTEST:


W. T. CHYNOWETH, City Clerk

BLOCK 6001

- (a) Jack & Priscilla Floyd, 211 Audrey Ave., Lot 16-17-18-19 - \$193.00.
- (b) Karl E. & Lucia Ryerson, 201 Audrey Ave., Lot 20-21-22 - \$169.28.
- (c) Carl E. Jr. & Jacqueline T. Ulrich, 1239 Alma Ave., Lot 23-24-25 - \$169.28.
- (d) Charles W. & Dorothy Noble, 210 Lois Ave., Lot 26-27-28 - \$144.75.
- (e) William Zeff, P. O. Box 1011, Modesto, Lot 29-30-31-32-33 - \$482.50.
- (f) Barton W. & Lois Perdue, 221 Audrey Ave., Lot 12-13-14-15 - \$434.25.
- (g) Ellen E. Thomas, 1228 Magnolia Ave., Lot 8-9-10-11 - \$193.00.
- (h) Clarkson B. Jr. & Marian Bradford, 1240 Magnolia Ave., Lot 1-2-3-4-5-6-7 - \$328.10.

PROJECT NO. 1

MODESTO CITY COUNCIL
RESOLUTION NO. 74-949

A RESOLUTION SETTING TIME AND PLACE FOR HEARING ON REPORT OF WORK AND COST OF CONSTRUCTION OF ALLEYS IN CERTAIN BLOCKS IN THE CITY OF MODESTO (BLOCK NO. 5321)

BE IT HEREBY RESOLVED by the Council of the City of Modesto that December 9, 1974, at 7:30 P.M. in the Council Chambers, City Hall, 801 Eleventh Street, Modesto, California, is hereby set as the time and place for consideration of the attached report by the Superintendent of Streets listing the names of property owners and individual cost of construction of alleys in Block 5321 in the City of Modesto.

The foregoing resolution was introduced at a regular meeting of the Council of the City of Modesto held on the 12th day of November, 1974, by Councilman Dunlap, who moved its adoption, which motion being duly seconded by Councilman Mensing, was upon roll call carried and the resolution adopted by the following vote:

AYES:	Councilmen:	Dunlap, Elliott, Kullijian, Mensinger, Newton, Simon, Mayor Davies
NOES:	Councilmen:	None
ABSENT:	Councilmen:	None

ATTEST:


W. T. CHYNOWETH, City Clerk

BLOCK 5321

- (a) Pedro & Ester Garcia, 315 Los Olivos Way, Lot 24 - \$133.65.
- (b) Vesta B. & Elsie B. Smith, 1019 Alameda Dr., Lot 23 - \$135.29.
- (c) Hugo F. & Norma J. Wend, 1023 Alameda Dr., Lot 22 - \$135.29.
- (d) Horton L. & Barbara Karker, 1027 Alameda Dr., Lot 21 - \$135.29.
- (e) Carrol D. & Elva Miller, 1031 Alameda Dr., Lot 20 - \$135.52.
- (f) Feliciano & Miling Carmen Cierras, 1103 Alameda Dr., Lot 19 - \$131.56.
- (g) Cecil W. & Judy Morris, 1107 Alameda Dr., Lot 18 - \$135.10.
- (h) Richard W. & Mary A. Lasater, 1111 Alameda Dr., Lot 17 - \$135.10.
- (i) Buck Jing & Lee C. C. Lau, 1115 Alameda Dr., Lot 16 - \$135.10.
- (j) K. R. & Kathleen L. Kelton, 1119 Alameda Dr., Lot 15 - \$135.10.
- (k) James W. & Janya G. Richards, 1123 Alameda Dr., Lot 14 - \$135.10.
- (l) Frank & Helen C. Denny, P. O. Box 3049, Modesto, Lot 13 - \$137.64.
- (m) Richard E. & Josephine T. Fernandes, 402 Los Cedros Way, Lot 12 - \$135.10.
- (n) John D. & Elva F. Hughey, 1122 Arboleda Dr., Lot 11 - \$135.10.
- (o) Helen M. Quaresma, 1118 Arboleda Dr., Lot 10 - \$135.10.
- (p) Walter A. & Nancey J. Wilcoxson, 1114 Arboleda Dr., Lot 9 - \$135.10.
- (q) Charles R. & Elizabeth D. Prewitt, 1110 Arboleda Dr., Lot 8 - \$135.10.
- (r) Albert D. & Leota J. Camara, 1106 Arboleda Dr., Lot 7 - \$135.10.
- (s) Elden G. & Dona G. Kuewer, 1102 Arboleda Dr., Lot 6 - \$135.10.
- (t) Willard & Margaret M. McCoy, 1030 Arboleda Dr., Lot 5 - \$135.10.
- (u) John N. Smith, Jr. & Maridale Smith, 1026 Arboleda Dr., Lot 4 - \$135.10.
- (v) William A. & Audrea A. Ford, 1022 Arboleda Dr., Lot 3 - \$135.10.
- (w) Leta E. Truelsen, 1018 Arboleda Dr., Lot 2 - \$133.92.
- (x) Walter L. & Cleopathia L. Moore, 403 Los Olivos Way, Lot 1 - \$138.40.

MODESTO CITY COUNCIL
RESOLUTION NO. 74-950

A RESOLUTION SETTING TIME AND PLACE FOR HEARING ON REPORT OF WORK AND COST OF CONSTRUCTION OF ALLEYS IN CERTAIN BLOCKS IN THE CITY OF MODESTO (BLOCK NO. 3091)

BE IT HEREBY RESOLVED by the Council of the City of Modesto that December 9, 1974, at 7:30 P.M. in the Council Chambers, City Hall, 801 Eleventh Street, Modesto, California, is hereby set as the time and place for consideration of the attached report by the Superintendent of Streets listing the names of property owners and individual cost of construction of alleys in Block 3091 in the City of Modesto.

The foregoing resolution was introduced at a regular meeting of the Council of the City of Modesto held on the 12th day of November, 1974, by Councilman Dunlap, who moved its adoption, which motion being duly seconded by Councilman Mensinger, was upon roll call carried and the resolution adopted by the following vote:

AYES: Councilmen: Dunlap, Elliott, Kullijian, Mensinger,
Newton, Simon, Mayor Davies
NOES: Councilmen: None
ABSENT: Councilmen: None

ATTEST:


W. T. CHYNOWETH, City Clerk

BLOCK 3091

- (a) Edward J. & Lois L. Westwood, 1714 Gold Court, Lot 20 - \$90.05.
- (b) Joyce M. Rios, 1710 Gold Court, Lot 19 - \$153.23.
- (c) Viole E. Richards, 1706 Gold Court, Lot 18 - \$275.88.
- (d) Warren L. & Barbara J. Baize, 1705 Gold Court, Lot 17 - \$102.98.
- (e) John & Anna Milich, 405 Sheridan St., Lot 6 - \$108.06.
- (f) William J. & Helen G. Weisser, 409 Sheridan St., Lot 5 - \$104.03.
- (g) Billy F. & Helen M. Miller, 513 Sheridan St., Lot 4 - \$90.72.
- (h) Jessie V. & Marjorie Jo Echols, 517 Sheridan St., Lot 3 - \$111.12.
- (i) Walter R. & Sarah E. Crozier, 521 Sheridan St., Lot 2 - \$108.06.
- (j) Clyde H. & Helen Oliver, 1633 Vicksburg St., Lot 1 - \$126.07.

PROJECT NO. 1

MODESTO CITY COUNCIL
RESOLUTION NO. 74-951

A RESOLUTION SETTING TIME AND PLACE FOR HEARING ON REPORT OF WORK AND COST OF CONSTRUCTION OF ALLEYS IN CERTAIN BLOCKS IN THE CITY OF MODESTO (BLOCK NO. 586)

BE IT HEREBY RESOLVED by the Council of the City of Modesto that December 9, 1974, at 7:30 P.M. in the Council Chambers, City Hall, 801 Eleventh Street, Modesto, California, is hereby set as the time and place for consideration of the attached report by the Superintendent of Streets listing the names of property owners and individual cost of construction of alleys in Block 586 in the City of Modesto.

The foregoing resolution was introduced at a regular meeting of the Council of the City of Modesto held on the 12th day of November, 1974, by Councilman Dunlap, who moved its adoption, which motion being duly seconded by Councilman Mensinger, was upon roll call carried and the resolution adopted by the following vote:

AYES: Councilmen: Dunlap, Elliott, Kullijian, Mensinger,
Newton, Simon, Mayor Davies
NOES: Councilmen: None
ABSENT: Councilmen: None

ATTEST:


W. T. CHYNOWETH, City Clerk

BLOCK 586

- (a) Warren T. & Mary R. Hanford, 510 Cedar Ave., Lot 46 - \$77.45.
- (b) Frank M. Sawdey, 1425 Baywood Dr., Lots 44-45 - \$93.15.
- (c) Peter Grosso, 238 High St., Lots 42-43 - \$93.15.
- (d) Allen Sullivan, Jr. & Wayne T. Castleton, 234 High St., Lots 40-41 - \$93.15.
- (e) Ruth E. Rogers, 230 High St., Lots 38-39 - \$93.15.
- (f) Robert B. Taro, 431 Garrison Ave., Lots 36-37 - \$93.15.
- (g) Bob O. & Shirley Burgess, 1610 Teakwood Dr., Lots 34-35 - \$93.15.
- (h) Eva Craven, 220 High St., Lots 32-33 - \$93.15.
- (i) Lenna B. Crow, 526 Sycamore Ave., Lots 30-31 - \$93.15.
- (j) Dorothy E. Nowlin, 1700 McHenry Ave., Lots 28-29 - \$93.15.
- (k) William B. & Mildred Gillette, 206 High St., Lots 26-27 - \$93.15.
- (l) A. H. Leeper, 513 Redwood Ave., Modesto, Lots 24-25 - \$93.15.
- (m) Nancy A. Touchstone, 521 Redwood Ave., Modesto, Lots 22-23 - \$93.15.
- (n) Charles H. & Evelyn Guth, 205 Melrose St., Lots 20-21 - \$93.15.
- (o) Albert J. Rose, Jr. & Bess C. Rose, 2820 Walnut Ave, #11, Carmichael, CA 95608, Lots 18-19 - \$93.15.
- (p) Sheila H. Duckworth & Helen H. Smith, 115 Jones St., Lots 16-17 - \$93.15.
- (q) Virgile L. & Veren A. Giddens, 412 Los Olivas Way, Lots 14-15 - \$93.15.
- (r) G. S. & Rena Candlish, 1209 Greenwood Dr., Lots 12-13 - \$93.15.
- (s) Henry Lohman, P. O, Box 1911, Modesto, Lots 10-11 - \$93.15.
- (t) Lucy D. McIntosh, 231 Melrose St., Lots 6-7-8-9 - \$186.30.
- (u) Hazel L. Sevigny, 237 Melrose St., Lots 4-5 - \$93.15.
- (v) Rosa Fontana, 241 Melrose St., Lots 2-3 - \$93.15.
- (w) Sam L. & Shelley K. Fontana, 245 Melrose St., Lot 1 - \$77.45.

MODESTO CITY COUNCIL
RESOLUTION NO. 74-952

A RESOLUTION SETTING TIME AND PLACE FOR HEARING ON REPORT OF WORK AND COST OF CONSTRUCTION OF ALLEYS IN CERTAIN BLOCKS IN THE CITY OF MODESTO (BLOCK NO. 6625)

BE IT HEREBY RESOLVED by the Council of the City of Modesto that December 9, 1974, at 7:30 P.M. in the Council Chambers, City Hall, 801 Eleventh Street, Modesto, California, is hereby set as the time and place for consideration of the attached report by the Superintendent of Streets listing the names of property owners and individual cost of construction of alleys in Block 6625 in the City of Modesto.

The foregoing resolution was introduced at a regular meeting of the Council of the City of Modesto held on the 12th day of November, 1974, by Councilman Dunlap, who moved its adoption, which motion being duly seconded by Councilman Mensinger, was upon roll call carried and the resolution adopted by the following vote:

AYES: Councilmen: Dunlap, Elliott, Kullijian, Mensinger,
Newton, Simon, Mayor Davies
NOES: Councilmen: None
ABSENT: Councilmen: None

ATTEST:


W. T. CHYNOWETH, City Clerk

BLOCK 6625

- (a) Ronald R. & Patricia D. & Lyle Ray & Erlene B. Kelch, 2202 Geneva Dr., Lot 24 - \$140.15.
- (b) James Earl & Julia Curtis, 1417 Bowen Ave., Lot 23 - \$135.10.
- (c) Genevieve F. Lisher, 1413 Bowen Ave., Lot 22 - \$135.10.
- (d) Wade C. & Carlene Bozarth, 1409 Bowen Ave., Lot 21 - \$135.10.
- (e) Jack & Patricia Williams, 1405 Bowen Ave., Lot 20 - \$135.10.
- (f) Charles K. & Wynema Y. Seller, 1401 Bowen Ave., Lot 19 - \$135.10.
- (g) Dae Wurts Dolling, 1329 Bowen Ave., Lot 18 - \$135.10.
- (h) Rick W. Jenkins, 1325 Bowen Ave., Lot 17 - \$135.10.
- (i) James E. & Barbara S. Lewis, 1321 Bowen Ave., Lot 16 - \$135.10.
- (j) Robert L. & Glenadean J. Ganger, 1317 Bowen Ave., Lot 15 - \$135.10.
- (k) Charles Jr. & Karen B. Brown, 1313 Bowen Ave., Lot 14 - \$135.10.
- (l) Rebecca M. Olson, 1309 Bowen Ave., Lot 13 - \$135.10.
- (m) Robert J. & Elsie Boland, 2209 Rivera Dr., Lot 12 - \$140.15.
- (n) Eli & Esky Goodrum, 26705 Ellis St., Madera, CA 93637, Lot 11 - \$135.10.
- (o) Reuben D. & Nobuko Byrd, 1310 Suzanne Ave., Lot 10 - \$135.10.
- (p) Dewey & Dollie F. Wise, 1321 Suzanne Ave., Lot 9 - \$135.10.
- (q) Phillip A. & Ida Austin, 1313 Suzanne Ave., Lot 8 - \$135.10.
- (r) Raymond C. & Gail L. Voss, 1322 Suzanne Ave., Lot 7 - \$135.10.
- (s) John L. Dutra, 1402 Suzanne Ave., Lot 6 - \$135.10.
- (t) Duane E. & Pearl M. Longmire, 3337 Keller St., Lot 5 - \$135.10.
- (u) Beverly J. Jones, 828 Grimes Ave., Lot 4 - \$135.10.
- (v) William W. & Crystal A. Hildreth, 1414 Suzanne Ave., Lot 3 - \$135.10.
- (w) James E. & Flo R. Cosgrove, 2325 Vivian Road, Lot 2 - \$135.10.
- (x) Warren L. & Agnes L. Petersen, 2210 Geneva Dr., Lot 1 - \$135.10.

MODESTO CITY COUNCIL
RESOLUTION NO. 74-953

A RESOLUTION SETTING TIME AND PLACE FOR HEARING ON REPORT OF WORK AND COST OF CONSTRUCTION OF ALLEYS IN CERTAIN BLOCKS IN THE CITY OF MODESTO (BLOCK NO. 717-A)

BE IT HEREBY RESOLVED by the Council of the City of Modesto that December 9, 1974, at 7:30 P.M. in the Council Chambers, City Hall, 801 Eleventh Street, Modesto, California, is hereby set as the time and place for consideration of the attached report by the Superintendent of Streets listing the names of property owners and individual cost of construction of alleys in Block 717-A in the City of Modesto.

The foregoing resolution was introduced at a regular meeting of the Council of the City of Modesto held on the 12th day of November, 1974, by Councilman Dunlap, who moved its adoption, which motion being duly seconded by Councilman Mensinger, was upon roll call carried and the resolution adopted by the following vote:

AYES: Councilmen: Dunlap, Elliott, Kullijian, Mensinger,
Newton, Simon, Mayor Davies
NOES: Councilmen: None
ABSENT: Councilmen: None

ATTEST:


W. T. CHYNOWETH, City Clerk

BLOCK 717-A

- (a) Joanne M. Groves, 714 Virginia Ave., Lot 36-37 - \$289.22.
- (b) Erma E. Grundy, 708 Virginia Ave., Lots 25-26-27-28 - \$180.28.
- (c) Hazel O. Goni, 725 Myron Ave., Lots 30-29-28 - \$103.05.
- (d) Hazel I. Sanger, 717 Myron Ave., Lots 30-31-32 - \$104.49
- (e) Thelma Zingel, 709 Hackberry Ave., Lots 33-34-35-32 - \$180.34.
- (f) Edward F. & Oree J. Bales, 715 Hackberry Ave., Lots 42-43 - \$278.92.

MODESTO CITY COUNCIL
RESOLUTION NO. 74-954

A RESOLUTION SETTING TIME AND PLACE FOR HEARING ON REPORT OF WORK AND COST OF CONSTRUCTION OF ALLEYS IN CERTAIN BLOCKS IN THE CITY OF MODESTO (BLOCK NO. 6117)

BE IT HEREBY RESOLVED by the Council of the City of Modesto that December 9, 1974, at 7:30 P.M. in the Council Chambers, City Hall, 801 Eleventh Street, Modesto, California, is hereby set as the time and place for consideration of the attached report by the Superintendent of Streets listing the names of property owners and individual cost of construction of alleys in Block 6117 in the City of Modesto.

The foregoing resolution was introduced at a regular meeting of the Council of the City of Modesto held on the 12th day of November, 1974, by Councilman Dunlap, who moved its adoption, which motion being duly seconded by Councilman Mensinger, was upon roll call carried and the resolution adopted by the following vote:

AYES:	Councilmen:	Dunlap, Elliott, Kullijian, Mensinger, Newton, Simon, Mayor Davies
NOES:	Councilmen:	None
ABSENT:	Councilmen:	None

ATTEST:


W. T. CHYNOWETH, City Clerk

BLOCK 6117

- (a) Frank J. & Mary J. Francek, 1562 Tully Rd., Lots 18-19-20 - \$345.78.
- (b) Raymond M. McCormick, 1526 Tully Rd., Lot 17 - \$115.26.
- (c) Cynthia A. Martin, 1522 Tully Rd., Lot 16 - \$115.26.
- (d) Nellie B. McCormick, 1518 Tully Rd., Lot 15 - \$115.26.
- (e) O. J. & Harriette Hackett, 1514 Tully Rd., Lot 14 - \$115.26.
- (f) Cleo N. & Edna Primm, 1510 Tully Rd., Lot 13 - \$115.26.
- (g) Hazel E. Vick, 1508 Tully Rd., Lot 12 - \$115.26.
- (h) John G. & Patsy J. Payne, 1506 Tully Rd., Lot 11 - \$112.42.
- (i) Esther Montez, 1501 Stetson Ave., Lot 10 - \$112.42.
- (j) Joseph H. & Gladys M. Burdine, 1505 Stetson Ave., Lot 9 - \$115.26.
- (k) Charles & Ruth Guy Forquer, 1509 Stetson Ave., Lot 8 - \$115.26.
- (l) Joseph C. & Ruth F. Guy, 1513 Stetson Ave., Lot 7 - \$115.26.
- (m) Lawrence M. & Exie K. Rogers, 1517 Stetson Ave., Lot 6 - \$115.26.
- (n) Billy G. & Erma E. Stepp, 1521 Stetson Ave., Lot 5 - \$115.26.
- (o) Florence May Harms, 1525 Stetson Ave., Lot 4 - \$115.26.
- (p) John & Suzanne Turner, 1529 Stetson Ave., Lot 3 - \$115.26.
- (q) John G. Pauley, 1533 Stetson Ave., Lot 2 - \$115.26.
- (r) J. H. Baker, 1537 Stetson Ave., Lot 1 - \$115.26.

MODESTO CITY COUNCIL
RESOLUTION NO. 74-955

A RESOLUTION APPROVING AGREEMENT BETWEEN THE CITY OF MODESTO AND
JESSEE PERAL AND GUODALUPE PERAL FOR SEWER SERVICE TO PROPERTY OUT-
SIDE THE CITY AT 1762 EUREKA STREET

BE IT HEREBY RESOLVED by the Council of the City of Modesto
that the agreement between the City of Modesto and Jessee Peral
and Guodalupe Peral
for sewer service to property outside the City at 1762 Eureka St.

be, and it is hereby approved.

BE IT FURTHER RESOLVED that the execution of said agreement
by the designated city officials be authorized.

The foregoing resolution was introduced at a regular meeting
of the Council of the City of Modesto held on the 12th day of
November , 1974, by Councilman Dunlap , who moved
its adoption, which motion being duly seconded by Councilman Mensinger,
was upon roll call carried and the resolution adopted by the follow-
ing vote:

AYES: Councilmen: Dunlap, Elliott, Kullijian, Mensinger,
Newton, Simon, Mayor Davies
NOES: Councilmen: None
ABSENT: Councilmen: None

ATTEST:


W, T. CHYNOWETH, City Clerk

MODESTO CITY COUNCIL
RESOLUTION NO. 74-956

LETTER

A RESOLUTION APPROVING/AGREEMENT BETWEEN THE CITY OF MODESTO AND
MRS. MILDRED CARRIGAN FOR RELOCATION OF RESIDENT ON CITY-ACQUIRED
PROPERTY, 816 TENTH STREET, APARTMENT 9

BE IT HEREBY RESOLVED by the Council of the City of Modesto
letter
that the/agreement between the City of Modesto and Mrs. Mildred
Carrigan
for relocation of resident on City-acquired property, 816 Tenth
Street, Apartment 9 (Moving expenses \$235, replacement housing pay-
ment \$2,328)
be, and it is hereby approved.

BE IT FURTHER RESOLVED that the execution of said/agreement
letter
by the designated city officials be authorized.

The foregoing resolution was introduced at a regular meeting
of the Council of the City of Modesto held on the 12th day of
November , 1974, by Councilman Dunlap , who moved
its adoption, which motion being duly seconded by Councilman Mensinger,
was upon roll call carried and the resolution adopted by the follow-
ing vote:

AYES: Councilmen: Dunlap, Elliott, Kullijian, Mensinger,
Newton, Simon, Mayor Davies
NOES: Councilmen: None
ABSENT: Councilmen: None

ATTEST: W. T. Chynoweth
W. T. CHYNOWETH, City Clerk

MODESTO CITY COUNCIL
RESOLUTION NO. 74-957

LETTER

A RESOLUTION APPROVING/AGREEMENT BETWEEN THE CITY OF MODESTO AND
MRS. FLORA M. DAVIS FOR RELOCATION OF RESIDENT ON CITY-ACQUIRED
PROPERTY, 816 TENTH STREET, APARTMENT 5

BE IT HEREBY RESOLVED by the Council of the City of Modesto
letter
that the/agreement between the City of Modesto and Mrs. Flora M.
Davis

for relocation of resident on City-acquired property, 816 Tenth
Street, Apartment 5 (Moving expenses \$270, replacement housing pay-
ment \$2,340)
be, and it is hereby approved.

BE IT FURTHER RESOLVED that the execution of said/agreement
letter
by the designated city officials be authorized.

The foregoing resolution was introduced at a regular meeting
of the Council of the City of Modesto held on the 12th day of
November , 1974 , by Councilman Dunlap , who moved
its adoption, which motion being duly seconded by Councilman Mensinger,
was upon roll call carried and the resolution adopted by the follow-
ing vote:

AYES: Councilmen: Dunlap, Elliott, Kullijian, Mensinger,
Newton, Simon, Mayor Davies
NOES: Councilmen: None
ABSENT: Councilmen: None

ATTEST:


W, T. CHYNOWETH, City Clerk

MODESTO CITY COUNCIL
RESOLUTION NO. 74-958

A RESOLUTION APPROVING APPROPRIATION TRANSFER OF \$280.00 TO PROVIDE FUNDS NEEDED FOR LIGHTING OF DEL WEBB FIELD FOR USE BY SOCCER LEAGUE

BE IT RESOLVED by the Council of the City of Modesto that the following appropriation transfer(s) are approved:

GENERAL FUND (101)

FROM: Part-time Salaries (120-32-101)	\$280.00
TO: Utilities (210-35-101)	\$280.00

(This amount is necessary to provide lighting of Del Webb Field for use by Soccer League)

The foregoing resolution was introduced at a regular meeting of the Council of the City of Modesto held on the 12th day of November , 1974 , by Councilman Dunlap , who moved its adoption, which motion being duly seconded by Councilman Mensinger , was upon roll call carried and the resolution adopted by the following vote:

AYES:	Councilmen:	Dunlap, Elliott, Kullijian, Mensinger, Newton, Simon, Mayor Davies
NOES:	Councilmen:	None
ABSENT:	Councilmen:	None

ATTEST:


W. T. CHYNOWETH, City Clerk

MODESTO CITY COUNCIL
RESOLUTION NO. 74-959

A RESOLUTION APPROVING AMENDMENT TO THE STANDARD SPECIFICATIONS FOR SUBDIVISION IMPROVEMENTS BY ADDING A STANDARD DETAIL DRAWING FOR WHEEL CHAIR RAMPS.

WHEREAS, the Standard Specifications for Subdivision Improvements of the City of Modesto need to be amended by adding a standard detail drawing for wheel chair ramps, and

WHEREAS, the Planning Commission by Resolution No. 74-188 has recommended to the City Council that the attached Exhibit "A" entitled "Streets, Wheel Chair Ramp" dated 11-74, which is made a part hereof by this reference, be added to the Standard Specifications for Subdivision Improvements,

NOW, THEREFORE, BE IT RESOLVED by the Council of the City of Modesto that that certain drawing entitled "Streets, Wheel Chair Ramp" dated 11-74, a copy of which is attached hereto marked Exhibit "A" and made a part hereof, is approved as one of the standard detail drawings referred to in subsection (a) of Section IV of the Standard Specifications for Subdivision Improvements.

BE IT FURTHER RESOLVED, that the City Clerk furnish copies of this resolution to the Director of Public Works and the Director of Planning, who shall place a copy thereof on file in the respective offices as part of the Standard Specifications for Subdivision Improvements.

The foregoing resolution was introduced at a regular meeting of the Council of the City of Modesto held on the 12th day of November, 1974, by Councilman Dunlap, who moved its adoption, which motion being duly seconded by Councilman Mensinger, was upon roll call carried and the resolution adopted by the following vote:

AYES: Councilmen: Dunlap, Elliott, Kullijian, Mensinger, Newton, Simon, Mayor Davies
NOES: Councilmen: None
ABSENT: Councilmen: None

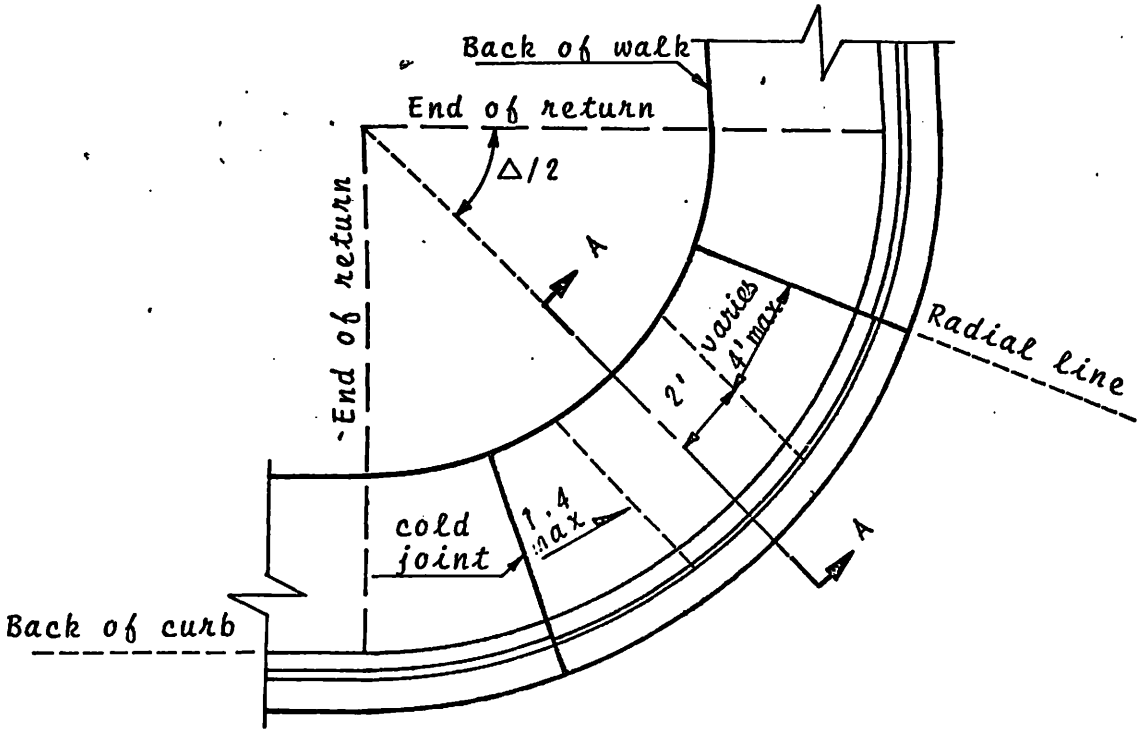
ATTEST:


W. T. CHYNOWETH, City Clerk

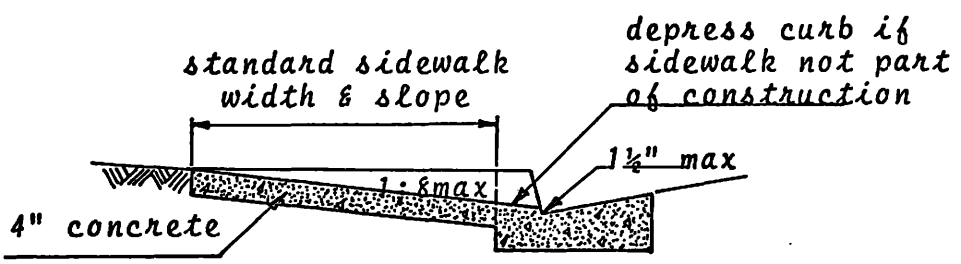
(SEAL)

APPROVED AS TO FORM:

By 
ELWYN L. JOHNSON, City Attorney



PLAN



SECTION A-A

Notes:

1. Weakened plane joint may be constructed where cold joint is shown.
2. Cold joints or weakened plane joints may be constructed ends of return.
3. Where obstruction exists at center of return, a ramp shall be constructed at each end of return.

REVISION			
APPROVED BY CITY COUNCIL		<u>Streets</u>	
		WHEEL CHAIR RAMP	
DIRECTOR OF PUBLIC WORKS RE 10606		CITY OF MODESTO DEPARTMENT OF PUBLIC WORKS	
		DRAWN BY HH	
		DATE 11-74	
		DRAWING NO. 5-U	

EXHIBIT "A"

MODESTO CITY COUNCIL
RESOLUTION NO. 74-760

A RESOLUTION WAIVING THE ONE-YEAR LIMITATION ON A NEW APPLICATION BY CHARLES FENLEY FOR AN AMENDMENT TO SECTION 22-3-9 OF THE ZONING MAP TO REZONE PROPERTY LOCATED AT THE NORTHWEST CORNER OF OAKDALE ROAD AND WYLIE DRIVE.

WHEREAS, Section 10-2.2103 of the Modesto Municipal Code provides that no application for a zone boundary change shall be accepted by the Planning Commission for any property or area for which a previous application for a zone boundary change has been denied until one year has elapsed from the date of such denial, except that the City Council or the Planning Commission may waive the one year limitation, and

WHEREAS, an application for a zone boundary change to amend Section 22-3-9 of the Zoning Map to rezone property located on the west side of Oakdale Road between Orangeburg Avenue and Wylie Drive including property owned by Charles Fenley and located at the northwest corner of Oakdale Road and Wylie Drive, was denied by the City Council on June 24, 1974, and

WHEREAS, a request for waiver of the one year limitation and for acceptance of a new application for a zone boundary change to amend Section 22-3-9 of the Zoning Map to rezone property owned by Charles Fenley and located at the northwest corner of Oakdale Road and Wylie Drive was denied by the Planning Commission by motion on August 6, 1974, and

WHEREAS, by letters addressed to the Modesto City Council on August 7, 1974, and October 29, 1974, Mid Valley Engineering, on behalf of Charles Fenley, has requested the Council to waive the one year limitation in order that Charles Fenley could submit a new application to the Planning Commission to amend Section 22-3-9 of the Zoning Map to rezone his property located at the northwest corner of Oakdale Road and Wylie Drive, and

WHEREAS, in accordance with the provisions of Section 10-2.2103 of the Modesto Municipal Code, the Council, at its meeting on November 12, 1974, found that Charles Fenley has shown substantially changed circumstances which justified a time shorter than one year for submitting a new application for an amendment to Section 22-3-9 of the Zoning Map to rezone his property located at the northwest corner of Oakdale Road and Wylie Drive, and that waiving the one year limitation would not adversely affect the interest of the general public,

NOW, THEREFORE, BE IT RESOLVED by the Council of the City of Modesto that in accordance with the provisions of Section 10-2.2103 of the Modesto Municipal Code, it hereby waives the one year limitation for Charles Fenley to submit a new application to

the Planning Commission for an amendment to Section 22-3-9 of the Zoning Map to rezone his property located at the northwest corner of Oakdale Road and Wylie Drive, inasmuch as he has shown substantially changed circumstances justifying a shorter period of time for submitting a new application, and the waiving of the one year limitation will not adversely affect the interest of the general public.


The foregoing resolution was introduced at a regular meeting of the Council of the City of Modesto held on the 12th day of November, 1974, by Councilman Simon, who moved its adoption, which motion being duly seconded by Councilman Kullijian, was upon roll call carried and the resolution adopted by the following vote:

AYES: Councilmen: Dunlap, Elliott, Kullijian, Mensinger, Newton, Simon, Mayor
Davies

NOES: Councilmen: None

ABSENT: Councilmen: None

ATTEST:



W. T. CHYNOWETH, City Clerk

(SEAL)

APPROVED AS TO FORM:

By


ELWYN L. JOHNSON, City Attorney

MODESTO CITY COUNCIL
RESOLUTION NO. 74-961

A RESOLUTION APPOINTING TERRY McGRATH AS CHAIRMAN OF THE MODESTO
BICENTENNIAL COMMITTEE, REPLACING ERNEST DARPINIAN

BE IT RESOLVED by the Council of the City of Modesto that
the appointment of Terry McGrath as chairman of the Modesto Bi-
centennial Committee, replacing Ernest Darpinian, is hereby approved.

The foregoing resolution was introduced at a regular meeting
of the Council of the City of Modesto held on the 12th day of
November, 1974, by Councilman Dunlap, who moved its adoption, which
motion being duly seconded by Councilman Elliott, was upon roll
call carried and the resolution adopted by the following vote:

AYES: Councilmen: Dunlap, Elliott, Kullijian, Mensinger,
Newton, Simon, Mayor Davies

NOES: Councilmen: None

ABSENT: Councilmen: None

ATTEST:


W. T. CHYNOWETH, City Clerk

MODESTO CITY COUNCIL
RESOLUTION NO. 74-962

A RESOLUTION SETTING TIME AND PLACE FOR HEARING APPEAL OF MR. AND MRS. TOM DENLINGER TO DECISION OF BOARD OF ZONING ADJUSTMENT DENYING VARIANCE AT 304 NORTH SANTA CRUZ AVENUE

BE IT HEREBY RESOLVED by the Council of the City of Modesto that December 2, 1974 , at 4:20 P.M, in the Council Chambers, City Hall, 801 Eleventh Street, Modesto, California is hereby set as the time and place for consideration of the appeal of Mr. and Mrs. Tom Denlinger to the decision of the Board of Zoning Adjustment denying a variance to permit construction of a bedroom and bath above a garage without the required five-foot setback, on property located at 304 North Santa Cruz Avenue.

The foregoing resolution was introduced at a regular meeting of the Council of the City of Modesto held on the 18th day of November , 19 74 , by Councilman Elliott , who moved its adoption, which motion being duly seconded by Councilman Kullijian , was upon roll call carried and the resolution adopted by the following vote:

AYES: Councilmen: Elliott, Kullijian, Mensinger, Simon,
Mayor Davies

NOES: Councilmen: None

ABSENT: Councilmen: Dunlap, Newton

ATTEST:



W. T. CHYNOWETH, City Clerk

MODESTO CITY COUNCIL
RESOLUTION NO. 74-963

A RESOLUTION ACCEPTING THE BID OF THE FLINTKOTE COMPANY FOR PIPING OF LATERAL NO. 7, STANDIFORD ROAD FROM DALE ROAD TO VENEMAN AVENUE

WHEREAS, Resolution No. 74-894 , adopted by the Council of the City of Modesto on October 24, 1974 , approved the plans and specifications for the Piping of Lateral No. 7, Standiford Road from Dale Road to Veneman Avenue and authorized the calling for bids, and

WHEREAS, the bids recieved for the Piping of Lateral No. 7, Standiford Road from Dale Road to Veneman Avenue were opened at 11:10 A.M. on November 12, 1974 and later tabulated by the Director of Public Works for the consideration of the Council, and

WHEREAS, the Director of Public Works has recommended that the bid of The Flintkote Company in the amount of \$87,552.00

be accepted as the lowest responsible bid.

NOW, THEREFORE, BE IT RESOLVED by the Council of the City of Modesto that the bid of The Flintkote Company in the amount of \$87,552.00

be accepted and the execution of a contract for the completion of the project by the City's designated officials be authorized.

The foregoing resolution was introduced at a regular meeting of the Council of the City of Modesto held on the 18th day of November, 1974 , by Councilman Elliott , who moved its adoption, which motion being duly seconded by Councilman Kullijian , was upon roll call carried and the resolution adopted by the following vote:

AYES: Councilmen: Elliott, Kullijian, Mensinger, Simon,
Mayor Davies

NOES: Councilmen: None

ABSENT: Councilmen: Dunlap, Newton

ATTEST:


W. T. CHYNOWETH, City Clerk

MODESTO CITY COUNCIL
RESOLUTION NO. 74-964

A RESOLUTION ACCEPTING THE CONSTRUCTION OF WATERLINES IN EASTRIDGE #3,
HAVENBROOK PARK AND SUNRISE #1 (Joe Martin)

WHEREAS, a report has been filed by the Director of Public Works that the construction of waterlines in Eastridge #3, Havenbrook Park and Sunrise #1 has been completed by Joe Martin

in accordance with the contract agreement dated May 6, 1974.

NOW, THEREFORE, BE IT RESOLVED that the construction of waterlines in Eastridge #3, Havenbrook Park and Sunrise #1 be accepted from said contractor, Joe Martin

that notice of completion be filed with the Recorder of Stanislaus County and that payment of amounts due in the amount of \$31,826.82 as provided in the contract, be authorized.


The foregoing resolution was introduced at a regular meeting of the Council of the City of Modesto held on the 18th day of November, 1974, by Councilman Elliott, who moved its adoption, which motion being duly seconded by Councilman Kullijian, was upon roll call carried and the resolution adopted by the following vote:

AYES: Councilmen: Elliott, Kullijian, Mensinger, Simon, Mayor Davies

NOES: Councilmen: None

ABSENT: Councilmen: Dunlap, Newton

ATTEST:


W. T. CHYNOWETH, City Clerk

MODESTO CITY COUNCIL
RESOLUTION NO, 74-965

A RESOLUTION APPROVING PLANS AND SPECIFICATIONS AND AUTHORIZING CALL
FOR BIDS FOR FURNISHING ONE NEW HEAVY-DUTY STUMP CUTTING MACHINE

BE IT HEREBY RESOLVED by the Council of the City of Modesto as follows:

SECTION 1. The plans and specifications for furnishing one (1) new heavy-duty stump cutting machine copies of which are on file, are hereby accepted and approved.

SECTION 2. The City Clerk is hereby authorized to call for public competitive sealed bids for the above named project, to be opened in the office of the City Clerk, 801 11th Street, in the City of Modesto, on December 10, 1974 at 2:00 P.M. and the City Clerk is hereby directed to give notice inviting such sealed bids in the time, form, and manner provided by law.

SECTION 3. After the bids are opened, they shall be tabulated and analyzed and a report submitted to the Council at its next regular meeting.

The foregoing resolution was introduced at a regular meeting of the Council of the City of Modesto held on the 18th day of November 1974, by Councilman Elliott, who moved its adoption, which motion being duly seconded by Councilman Kullijian, was upon roll call carried and the resolution adopted by the following vote:

AYES: Councilmen: Elliott, Kullijian, Mensinger, Simon,
Mayor Davies

NOES: Councilmen: None

ABSENT: Councilmen: Dunlap, Newton

ATTEST:


W. T. CHYNOWETH, City Clerk

MODESTO CITY COUNCIL
RESOLUTION NO. 74-966

A RESOLUTION ACCEPTING THE BID OF COLLINS ELECTRICAL CO., INC. FOR CONSTRUCTION OF BASEBALL FIELD LIGHTING AT DAVIS PARK

WHEREAS, Resolution No. 74-891 , adopted by the Council of the City of Modesto on October 24, 1974 , approved the plans and specifications for the construction of baseball field lighting at Davis Park and authorized the calling for bids, and

WHEREAS, the bids recieved for the construction of baseball field lighting at Davis Park were opened at 11:00 A.M. on November 12, 1974 and later tabulated by the Director of Public Works for the consideration of the Council, and

WHEREAS, the Director of Public Works has recommended that the bid of Collins Electrical Co., Inc. in the amount of \$89,600.00 be accepted as the lowest responsible bid.

NOW, THEREFORE, BE IT RESOLVED by the Council of the City of Modesto that the bid of Collins Electrical Co., Inc. in the amount of \$89,600.00 be accepted and the execution of a contract for the completion of the project by the City's designated officials be authorized.

The foregoing resolution was introduced at a regular meeting of the Council of the City of Modesto held on the 18th day of November, 1974 , by Councilman Elliott , who moved its adoption, which motion being duly seconded by Councilman Kullijian , was upon roll call carried and the resolution adopted by the following vote:

AYES: Councilmen: Elliott, Kullijian, Mensinger, Simon,
Mayor Davies

NOES: Councilmen: None

ABSENT: Councilmen: Dunlap, Newton

ATTEST:


W. T. CHYNOWETH, City Clerk

MODESTO CITY COUNCIL
RESOLUTION NO, 74-967

A RESOLUTION APPROVING PLANS AND SPECIFICATIONS AND AUTHORIZING CALL FOR BIDS FOR CONSTRUCTION OF WATERLINES ON MADISON STREET AT BLOCKS 401 AND 414

BE IT HEREBY RESOLVED by the Council of the City of Modesto as follows:

SECTION 1. The plans and specifications for construction of waterlines on Madison Street at Blocks 401 and 414 copies of which are on file, are hereby accepted and approved.

SECTION 2. The City Clerk is hereby authorized to call for public competitive sealed bids for the above named project, to be opened in the office of the City Clerk, 801 11th Street, in the City of Modesto, on December 3, 1974 at 11:00 A.M. and the City Clerk is hereby directed to give notice inviting such sealed bids in the time, form, and manner provided by law.

SECTION 3. After the bids are opened, they shall be tabulated and analyzed and a report submitted to the Council at its next regular meeting.

The foregoing resolution was introduced at a regular meeting of the Council of the City of Modesto held on the 18th day of November, 1974, by Councilman Elliott, who moved its adoption, which motion being duly seconded by Councilman Kullijian, was upon roll call carried and the resolution adopted by the following vote:

AYES: Councilmen: Elliott, Kullijian, Mensinger, Simon,
Mayor Davies

NOES: Councilmen: None

ABSENT: Councilmen: Dunlap, Newton

ATTEST:


W. T. CHYNOWETH, City Clerk

MODESTO CITY COUNCIL
RESOLUTION NO. 74-968

A RESOLUTION ORDERING THE WORK OF CONSTRUCTION OF IMPROVEMENTS ALONG CERTAIN STREETS IN THE CITY OF MODESTO (Curb & sidewalk along Encina Ave. at 904 Encina Ave., Lot 13 and No. 15' of Lot 12, Block 2027 - Charles R. Walker)

WHEREAS, Chapter 27 of Part 3 of Division 7 of the Streets and Highways Code of the State of California establishes a procedure pursuant to which the construction of certain improvements may be required, and

WHEREAS, the Council, did, on October 7, 1974, adopt its Resolution No. 74-856, ordering the installation of certain improvements along certain streets in the City of Modesto, as provided therein, and directing the Superintendent of Streets to give notice requiring the construction of such improvements, and

WHEREAS, the Council did by said resolution, set the 24th day of October, 1974, at 4:00 o'clock P.M., in the Council Chambers, as the time and place for a hearing for the purpose of passing upon objections or protests, if any, which may be raised by the property owners or other interested persons relating to the proposed work, and

WHEREAS, the Superintendent of Streets has caused notices to be given as directed by said Resolution No. 74-856, and

WHEREAS, at the time set for hearing the protests and objections, if any, to the proposed work, the said Council proceeded to hear the same, and continued the hearing to November 18, 1974 at 4:00 P.M.

NOW, THEREFORE, BE IT RESOLVED by the Council of the City of Modesto as follows:

SECTION 1. All protests and objections of any kind or nature whatsoever to the proposed work as set forth in the notices which are attached hereto, and incorporated by reference herein, are hereby overruled or denied.

SECTION 2. The Superintendent of Streets is hereby directed to proceed with the project as to the properties described in the attached notices in accordance with the provisions of Resolution No. 74-856 and Chapter 27, Part 3, of Division 7 of the Streets and Highways Code of the State of California.

The foregoing resolution was introduced at a regular meeting of the Council of the City of Modesto held on the 18th day of November, 1974, by Councilman Mensing, who moved its adoption, which motion being duly seconded by Councilman Elliott, was upon roll call carried and the resolution adopted by the following vote:

AYES: Councilmen: Elliott, Kullijian, Mensinger, Newton, Simon, Mayor Davies
NOES: Councilmen: None
ABSENT: Councilmen: Dunlap

ATTEST: W. T. Chynoweth
W. T. CHYNOWETH, City Clerk

MODESTO CITY COUNCIL
RESOLUTION NO. 74-969

LETTER

A RESOLUTION APPROVING/AGREEMENT BETWEEN THE CITY OF MODESTO AND PETE FONTANA, 1013½ H STREET, FOR RELOCATION OF A PLACE OF BUSINESS ON CITY-ACQUIRED PROPERTY

BE IT HEREBY RESOLVED by the Council of the City of Modesto
letter
that the/agreement between the City of Modesto and Pete Fontana,
1013½ H Street
for relocation of a place of business on city-acquired property
(City will pay \$3,652.44 in lieu of moving expenses)
be, and it is hereby approved.

BE IT FURTHER RESOLVED that the execution of said/agreement
letter
by the designated city officials be authorized.

The foregoing resolution was introduced at a regular meeting
of the Council of the City of Modesto held on the 18th day of
November , 1974, by Councilman Elliott , who moved
its adoption, which motion being duly seconded by Councilman Kullijian,
was upon roll call carried and the resolution adopted by the follow-
ing vote:

AYES: Councilmen: Elliott, Kullijian, Mensinger, Simon,
Mayor Davies
NOES: Councilmen: None
ABSENT: Councilmen: Dunlap, Newton

ATTEST:


W, T. CHYNOWETH, City Clerk

MODESTO CITY COUNCIL
RESOLUTION NO. 74-970

LETTER

A RESOLUTION APPROVING/AGREEMENT BETWEEN THE CITY OF MODESTO AND MR. ALVIE STEPHENS TO HARVEST PECANS ON CITY PROPERTY, LOCATED ON A PORTION OF THE TUOLUMNE RIVER REGIONAL PARK, NORTH OF LEGION PARK DRIVE, WEST OF CONEJO AVENUE AND EAST OF SANTA CRUZ AVENUE

BE IT HEREBY RESOLVED by the Council of the City of Modesto
letter
that the/agreement between the City of Modesto and Mr. Alvie
Stephens

for harvesting pecans on City property (harvest to be complete and pay to the City by January 10, 1975, 50% of the gross revenue for the crop)

be, and it is hereby approved.

BE IT FURTHER RESOLVED that the execution of said/agreement
letter
by the designated city officials be authorized.

The foregoing resolution was introduced at a regular meeting of the Council of the City of Modesto held on the 18th day of November , 1974, by Councilman Elliott , who moved its adoption, which motion being duly seconded by Councilman Kullijian was upon roll call carried and the resolution adopted by the following vote:

AYES: Councilmen: Elliott, Kullijian, Mensinger, Simon,
Mayor Davies
NOES: Councilmen: None
ABSENT: Councilmen: Dunlap, Newton

ATTEST:


W, T. CHYNOWETH, City Clerk

MODESTO CITY COUNCIL
RESOLUTION NO. 74-971

A RESOLUTION APPROVING AGREEMENT BETWEEN THE CITY OF MODESTO AND
COUNTY OF STANISLAUS FOR PROVISION OF ADDITIONAL BUS SERVICE ON
McHENRY AVENUE


BE IT HEREBY RESOLVED by the Council of the City of Modesto
that the agreement between the City of Modesto and County of
Stanislaus
for provision of additional bus service on McHenry Avenue
(extending bus service along McHenry to Wells Avenue)
be, and it is hereby approved.

BE IT FURTHER RESOLVED that the execution of said agreement
by the designated city officials be authorized.

The foregoing resolution was introduced at a regular meeting
of the Council of the City of Modesto held on the 18th day of
November , 1974 , by Councilman Elliott , who moved
its adoption, which motion being duly seconded by Councilman Kullijian,
was upon roll call carried and the resolution adopted by the follow-
ing vote:

AYES: Councilmen: Elliott, Kullijian, Mensinger, Simon,
Mayor Davies
NOES: Councilmen: None
ABSENT: Councilmen: Dunlap, Newton

ATTEST:


W, T. CHYNOWETH, City Clerk

MODESTO CITY COUNCIL
RESOLUTION NO. 74-972

A RESOLUTION REAPPOINTING MEMBERS OF THE FARM-CITY ADVISORY COMMITTEE FOR TERMS ENDING MAY 1, 1978 (Larry Carter, John H. Funnell, Gerald Oberkamper and Frank Van Konynenburg)

WHEREAS, Section 1102 of the Charter of the City of Modesto authorizes the City Council to appoint members to various Boards and Commissions;

NOW, THEREFORE, BE IT RESOLVED by the Council of the City of Modesto as follows:

SECTION 1. The following persons are hereby reappointed to the Farm-City Advisory Committee for terms ending May 1, 1978.

Larry Carter
8261 E. Keyes Rd.
Hughson, California 95326

John H. Funnell
217 Bowen
Modesto, California 95350

Gerald Oberkamper
3859 E. Keyes Road
Ceres, California 95307

Frank Van Konynenburg
2266 Snyder Avenue
Modesto, California 95350

SECTION 2. The City Clerk is hereby directed to transmit a copy of this resolution to the newly reappointed members of the Farm-City Advisory Committee and the Secretary thereof.

The foregoing resolution was introduced at a regular meeting of the Council of the City of Modesto held on the 18th day of November, 1974, by Councilman Simon, who moved its adoption, which motion being duly seconded by Councilman Elliott, was upon roll call carried and the resolution adopted by the following vote:

AYES: Councilmen: Elliott, Kullijian, Mensinger, Newton,
Simon, Mayor Davies

NOES: Councilmen: None

ABSENT: Councilmen: Dunlap

ATTEST:


W. T. CHYNOWETH, City Clerk

MODESTO CITY COUNCIL
RESOLUTION NO. 74-973

A RESOLUTION ACCEPTING THE BID OF OVERHEAD ELECTRIC CO. FOR REPLACEMENT
OF LIGHTS AT DEL WEBB FIELD

WHEREAS, Resolution No. 74-922 , adopted by the Council of the
City of Modesto on November 4, 1974 , approved the plans and speci-
fications for the replacement of lights at Del Webb Field

and authorized the calling for bids, and

WHEREAS, the bids recieved for the replacement of lights at Del
Webb Field
were opened at 11:10 A.M. on November 19, 1974 and later tabulated
by the Director of Public Works for the consideration of the Council,
and

WHEREAS, the Director of Public Works has recommended that
the bid of Overhead Electric Co. in the amount of \$36,663.00

be accepted as the lowest responsible bid.

NOW, THEREFORE, BE IT RESOLVED by the Council of the City of Modesto
that the bid of Overhead Electric Co. in the amount of \$36,663.00

be accepted and the execution of a contract for the completion of the
project by the City's designated officials be authorized.

The foregoing resolution was introduced at a regular meeting of
the Council of the City of Modesto held on the 25th day of November,
1974 , by Councilman Simon , who moved its adoption, which motion
being duly seconded by Councilman Elliott , was upon roll call
carried and the resolution adopted by the following vote:

AYES: Councilmen: Elliott, Kullijian, Mensinger, Newton,
Simon, Mayor Davies

NOES: Councilmen: None

ABSENT: Councilmen: Dunlap

ATTEST:


W. T. CYNOWETH, City Clerk

MODESTO CITY COUNCIL
RESOLUTION NO. 74-974

A RESOLUTION APPROVING APPROPRIATION TRANSFER OF \$9,000 TO PROVIDE FUNDS NEEDED FOR THE LIGHTING PROJECT AT DEL WEBB FIELD

BE IT RESOLVED by the Council of the City of Modesto that the following appropriation transfer(s) are approved:

SPECIAL FUND FOR CAPITAL OUTLAYS (321)

FROM:	Thousand Oaks Park, Stage 1 (8385-31-321)	\$9,000
TO:	Del Webb Field Lighting (8398-31-321)	\$9,000

(This amount is necessary to cover the cost of the lighting project at Del Webb Field and the funds are available from the Thousand Oaks Project. These are both Revenue Sharing projects and the excess appropriation in the Thousand Oaks Project can be used for the Del Webb Field Lighting)

The foregoing resolution was introduced at a regular meeting of the Council of the City of Modesto held on the 25th day of November , 1974, by Councilman Simon , who moved its adoption, which motion being duly seconded by Councilman Elliott , was upon roll call carried and the resolution adopted by the following vote:

AYES: Councilmen: Elliott, Kullijian, Mensinger, Newton,
Simon, Mayor Davies
NOES: Councilmen: None
ABSENT: Councilmen: Dunlap

ATTEST:



W. T. CHYNOWETH, City Clerk

MODESTO CITY COUNCIL
RESOLUTION NO. 74-975

A RESOLUTION ACCEPTING THE BID OF ALBERT M. BIEHL FOR IRRIGATION AND
PLANTING AT WOODROW PARK

WHEREAS, Resolution No. 74-910 , adopted by the Council of the
City of Modesto on October 28, 1974 , approved the plans and speci-
fications for the Irrigation and Planting at Woodrow Park

and authorized the calling for bids, and

WHEREAS, the bids recieved for the Irrigation and Planting at
Woodrow Park
were opened at 11:00 A.M. on November 19, 1974 and later tabulated
by the Director of Public Works for the consideration of the Council,
and

WHEREAS, the Director of Public Works has recommended that
the bid of Albert M. Biehl in the amount of \$32,409.00

be accepted as the lowest responsible bid.

NOW, THEREFORE, BE IT RESOLVED by the Council of the City of Modesto
that the bid of Albert M. Biehl in the amount of \$32,409.00

be accepted and the execution of a contract for the completion of the
project by the City's designated officials be authorized.

The foregoing resolution was introduced at a regular meeting of
the Council of the City of Modesto held on the 25th day of November,
1974 , by Councilman Simon , who moved its adoption, which motion
being duly seconded by Councilman Elliott , was upon roll call
carried and the resolution adopted by the following vote:

AYES: Councilmen: Elliott, Kullijian, Mensinger, Newton,
Simon, Mayor Davies

NOES: Councilmen: None

ABSENT: Councilmen: Dunlap

ATTEST:


W. T. CHYNOWETH, City Clerk

MODESTO CITY COUNCIL
RESOLUTION NO. , 74-976

A RESOLUTION ACCEPTING THE BID OF ALBERT M. BIEHL FOR IRRIGATION AND
PLANTING AT ROSE AVENUE PARK

WHEREAS, Resolution No. 74-910 , adopted by the Council of the
City of Modesto on October 28, 1974 , approved the plans and speci-
fications for the Irrigation and Planting at Rose Avenue Park

and authorized the calling for bids, and

WHEREAS, the bids recieved for the Irrigation and Planting at
Rose Avenue Park
were opened at 11:00 A.M. on November 19, 1974 and later tabulated
by the Director of Public Works for the consideration of the Council,
and

WHEREAS, the Director of Public Works has recommended that
the bid of Albert M. Biehl in the amount of \$28,294.00

be accepted as the lowest responsible bid.

NOW, THEREFORE, BE IT RESOLVED by the Council of the City of Modesto
that the bid of Albert M. Biehl in the amount of \$28,294.00

be accepted and the execution of a contract for the completion of the
project by the City's designated officials be authorized.

The foregoing resolution was introduced at a regular meeting of
the Council of the City of Modesto held on the 25th day of November,
1974 , by Councilman Simon , who moved its adoption, which motion
being duly seconded by Councilman Elliott , was upon roll call
carried and the resolution adopted by the following vote:

AYES: Councilmen: Elliott, Kullijian, Mensinger, Newton,
Simon, Mayor Davies

NOES: Councilmen: None

ABSENT: Councilmen: Dunlap

ATTEST:


W. T. CHYNOWETH, City Clerk

MODESTO CITY COUNCIL
RESOLUTION NO. 74-977

A RESOLUTION ACCEPTING THE BID OF ALBERT M. BIEHL FOR IRRIGATION AND
PLANTING AT SUTTER PARK

WHEREAS, Resolution No. 74-910 , adopted by the Council of the
City of Modesto on October 28, 1974 , approved the plans and speci-
fications for the Irrigation and Planting at Sutter Park

and authorized the calling for bids, and

WHEREAS, the bids recieved for the Irrigation and Planting at
Sutter Park
were opened at 11:00 A.M. on November 19, 1974 and later tabulated
by the Director of Public Works for the consideration of the Council,
and

WHEREAS, the Director of Public Works has recommended that
the bid of Albert M. Biehl in the amount of \$26,935.00

be accepted as the lowest responsible bid.

NOW, THEREFORE, BE IT RESOLVED by the Council of the City of Modesto
that the bid of Albert M. Biehl in the amount of \$26,935.00

be accepted and the execution of a contract for the completion of the
project by the City's designated officials be authorized.

The foregoing resolution was introduced at a regular meeting of
the Council of the City of Modesto held on the 25th day of November,
1974 , by Councilman Simon , who moved its adoption, which motion
being duly seconded by Councilman Elliott , was upon roll call
carried and the resolution adopted by the following vote:

AYES: Councilmen: Elliott, Kullijian, Mensinger, Newton,
Simon, Mayor Davies

NOES: Councilmen: None

ABSENT: Councilmen: Dunlap

ATTEST:


W. T. CHYNOWETH, City Clerk

MODESTO CITY COUNCIL
RESOLUTION NO. 74-978

A RESOLUTION APPROVING PLANS AND SPECIFICATIONS AND AUTHORIZING CALL FOR BIDS FOR THE DEMOLITION OF A TWO-STORY RESIDENCE AND TOPPING OF TREES AT 2909 RIVER ROAD

BE IT HEREBY RESOLVED by the Council of the City of Modesto as follows:

SECTION 1. The plans and specifications for demolition of a Two-Story Residence and Topping of Trees at 2909 River Road copies of which are on file, are hereby accepted and approved.

SECTION 2. The City Clerk is hereby authorized to call for public competitive sealed bids for the above named project, to be opened in the office of the City Clerk, 801 11th Street, in the City of Modesto, on December 10, 1974 at 11:00 A.M. and the City Clerk is hereby directed to give notice inviting such sealed bids in the time, form, and manner provided by law.

SECTION 3. After the bids are opened, they shall be tabulated and analyzed and a report submitted to the Council at its next regular meeting.

The foregoing resolution was introduced at a regular meeting of the Council of the City of Modesto held on the 25th day of November, 1974, by Councilman Simon, who moved its adoption, which motion being duly seconded by Councilman Elliott, was upon roll call carried and the resolution adopted by the following vote:

AYES: Councilmen: Elliott, Kullijian, Mensinger, Newton,
Simon, Mayor Davies

NOES: Councilmen: None

ABSENT: Councilmen: Dunlap

ATTEST:


W. T. CHYNOWETH, City Clerk

MODESTO CITY COUNCIL
RESOLUTION NO. 74-979

A RESOLUTION OF THE COUNCIL OF THE CITY OF MODESTO
ANNEXING TERRITORY TO THE MODESTO MUNICIPAL SEWER
DISTRICT NO. 1 AND FIXING AND DETERMINING ITS
BOUNDARIES. (STANDIFORD-CARVER NO. 1)

WHEREAS, the Council (herein called the "Council") of the
City of Modesto (herein called the "City") heretofore on August 15, 1966,
duly adopted Resolution No. 66-543, which was recorded in the office of
the County Recorder of Stanislaus County on August 16, 1966, and which
established the Modesto Municipal Sewer District No. 1, and

WHEREAS, the Council heretofore on October 7, 1974,
duly adopted Resolution No. 74-843 (herein called the "resolution")
determining that the public interest and convenience require that certain
territory designated as Modesto Municipal Sewer District No. 1 Annexation
No. 124 be annexed to the Modesto Municipal Sewer District No. 1,
setting forth a general description of the area proposed to be annexed,
and naming a time and place for hearing on annexation of the territory
proposed to be annexed and providing for notice thereof, and

WHEREAS, the resolution, together with the names of the members
of the Council voting for and against it, was posted, mailed to property
owners in the area proposed to be annexed and published in the time, form
and manner required by the resolution and by the Community Facilities Law
of 1911 (California Health and Safety Code Section 4600, et seq., herein
called the "law") as evidenced by the affidavit of posting and mailing
and the affidavit of publication of the resolution on file in the office
of the City Clerk, and

WHEREAS, on Monday, November 25, 1974, at
the hour of 7:30 P.M., at the Council Chambers, City Hall, 801 11th
Street, Modesto, California, said hearing was duly held and no objections
were presented to the Council to the annexation of the area proposed to
be annexed or to the inclusion of any lands in the District except:

Mr. Frank Bavaster
1533 Standiford Avenue
Modesto, California

Owens approximately thirty-three (33) acres located North of Standiford Avenue and East of Carver Road (Stanislaus County Assessor's Nos. 46-08-21 and 46-08-26).

Mr. Bavaster personally appeared and stated he did not want to be included in the annexation because he did not need sewers for his farming operation.

NOW, THEREFORE, BE IT RESOLVED by the Council of the City of Modesto, as follows:

SECTION 1. Any and all objections to the annexation of the territory designated as Modesto Municipal Sewer District No. 1 Annexation No. 124 to the Modesto Municipal Sewer District No. 1 or to the inclusion of any lands in said annexation are hereby overruled.

SECTION 2. The Council hereby determines that no territory or land is included within the boundaries of the territory proposed to be annexed to said Modesto Municipal Sewer District No. 1 which will not be benefited by said district.

SECTION 3. The Council hereby annexes that certain territory designated as Modesto Municipal Sewer District No. 1 Annexation No. 124 to the Modesto Municipal Sewer District No. 1.

SECTION 4. The boundaries of the territory designated as Modesto Municipal Sewer District No. 1 Annexation No. 124, which is hereby annexed to the Modesto Municipal Sewer District No. 1, are hereby established, fixed and finally determined to be as attached hereto and made a part hereof as though set forth in full herein.

SECTION 5. This resolution is adopted and all proceedings for the annexation of territory to the District shall be taken, pursuant to the Law.

SECTION 6. A certified copy of this resolution shall be recorded in the office of the County Recorder of Stanislaus County. Upon such recordation, the territory designated as Modesto Municipal Sewer District No. 1 Annexation No. 124, shall be deemed annexed to the Modesto Municipal Sewer District No. 1. Certified copies of this resolution, certified by the City Clerk, together with a map or plat showing the boundaries of the territory annexed, shall be filed by the City Clerk with the County Assessor of Stanislaus County, the County Clerk of Stanislaus County and the State Board of Equalization, Sacramento, California.

The foregoing resolution was introduced at a regular meeting of the Council of the City of Modesto held on the 25th day of November, 1974, by Councilman Simon, who moved its adoption, which motion being duly seconded by Councilman Kullijian, was upon roll call carried and the resolution adopted by the following vote:

AYES: Councilmen: Elliott, Kullijian, Newton, Simon, Mayor Davies

NOES: Councilmen: Mensinger

ABSENT: Councilmen: Dunlap

ATTEST: W. T. Chynoweth
W. T. CHYNOWETH, City Clerk

(SEAL)

APPROVED AS TO FORM:

By Elwyn L. Johnson
ELWYN L. JOHNSON, City Attorney

APPROVED AS TO DESCRIPTION:

RHJ
10-11-74 By Richard Hazard
Public Works Department

All that real property in the State of California, County of Stanislaus, Section 7, Township 3 South, Range 9 East, Mount Diablo Base and Meridian, described as follows:

Beginning at a point on the existing City Limits as established by the Northwestern corner of the FRANCEK ADDITION (150), as per description filed February 8, 1963, as Instrument 5121, Stanislaus County Records, said point being on the Southern line of a 40.00 foot public road known as Standiford Avenue, said point also being on the West line of the Northeast quarter of the Southeast quarter of said Section 7; thence leaving the existing City Limits and along said West line of the Northeast quarter of the Southeast quarter and the West line of the Southeast quarter of the Northeast quarter of Section 7, North $00^{\circ} 39' 40''$ West 1338.46 feet, to the Northwestern corner of said Southeast quarter of the Northeast quarter of Section 7; thence along the Northern line of the Southeast quarter of the Northeast quarter of Section 7, South $88^{\circ} 51' 43''$ East, 584.28 feet, to the Southwestern corner of PALAMINO ESTATES Subdivision, as per map filed February 9, 1972 in Volume 23 of Maps, Page 64, Stanislaus County Records; thence along the Western line of said Palamino Estates Subdivision, North $00^{\circ} 41' 05''$ West, 414.48 feet, to the Northeastern corner of property conveyed to J. W. Gish, et ux, by Deed recorded April 12, 1940, as Instrument 4180, Stanislaus County Records; thence along the Northern line of said Gish property and its Westerly extension, North $88^{\circ} 56' 25''$ West, 2129.24 feet, to a point on the center line of a 40.00 foot public road known as Carver Road; thence along said center line of Carver Road, South $00^{\circ} 41' 50''$ East, 160.24 feet, to its intersection with the Easterly extension of a Northern line of property conveyed to Roger D. Smith, et ux, by Deed recorded May 11, 1973, as Instrument 49019, Stanislaus County Records; thence along said Northern line of the Smith property and its Easterly extension, North $88^{\circ} 56' 25''$ West, 365.00 feet; thence along an Eastern line of the Smith property, North $00^{\circ} 41' 50''$ West, 157.00 feet; thence along the most Northerly line of the Smith property, North $88^{\circ} 56' 25''$ West, 955.42 feet, to the Northwestern corner thereof; thence along the Western line of the Smith property and the Western line of the property conveyed to Crocker-Citizens National Bank, by Deed recorded July 22, 1967, as Instrument 24804, Stanislaus County Records, South $00^{\circ} 42' 30''$ East, 1728.06 feet, to a point on the East-West quarter section line of Section 7 and the center line of 40.00 foot wide Standiford Avenue; thence along said East-West quarter section line and said center line of Standiford Avenue, South $88^{\circ} 55' 20''$ East, 1320.16 feet, to its intersection with the center line of said Carver Road; thence along the center line of Carver Road, South $00^{\circ} 39' 20''$ East, 542.00 feet, to a Northwestern corner of the MONTCLAIR NO. 3 ADDITION (274), as per description filed August 8, 1971, as Instrument 29022, Stanislaus County Records; thence along the existing City Limits and the boundary of said ADDITION (274) the following courses; South $88^{\circ} 55' 20''$ East, 519.00 feet; North $00^{\circ} 39' 20''$ West, 542.00 feet; South $88^{\circ} 55' 20''$ East, 272.45 feet; South $00^{\circ} 50' 00''$ East, 270.01 feet; South $88^{\circ} 55' 20''$ East, 751.75 feet; and North $00^{\circ} 39' 40''$ West, 250.00 feet, to the point of beginning, containing 129092 Acres, more or less.

CLERK'S CERTIFICATE

I, W. T. CHYNOWETH, City Clerk of the City of Modesto, California, do hereby certify as follows:

The foregoing is a full, true and correct copy of a resolution duly adopted by at least a two-thirds (2/3) vote of all members of the Council at a regular meeting of said Council duly and regularly and legally called and held on due notice on November 25, 1974, of which meeting all of the members of said Council had due notice, and at which two-thirds (2/3) thereof were present and acting:

At said meeting said resolution was introduced upon motion of Councilman Simon, seconded by Councilman Kullijian, and adopted by the following vote:

AYES: Councilmen: Elliott, Kullijian, Newton, Simon,
Mayor Davies


NOES: Councilmen: Mensinger

ABSENT: Councilmen: Dunlap

I have carefully compared the same with the original minutes of said meeting on file and of record in my office and the foregoing is a full, true and correct copy of the original resolution adopted at said meeting and entered in said minutes; and

Said resolution has not been amended, modified or rescinded since the date of its adoption and the same is now in full force and effect.

DATED: December 3, 1974



City Clerk of the City of Modesto,
California
W. T. CHYNOWETH

(SEAL)

MODESTO CITY COUNCIL
RESOLUTION NO. 74-980

A RESOLUTION OF THE COUNCIL OF THE CITY OF MODESTO
ANNEXING TERRITORY TO THE MODESTO MUNICIPAL SEWER
DISTRICT NO. 1 AND FIXING AND DETERMINING ITS
BOUNDARIES. (NORTH MC HENRY NO. 2)

WHEREAS, the Council (herein called the "Council") of the
City of Modesto (herein called the "City") heretofore on August 15, 1966,
duly adopted Resolution No. 66-543, which was recorded in the office of
the County Recorder of Stanislaus County on August 16, 1966, and which
established the Modesto Municipal Sewer District No. 1, and

WHEREAS, the Council heretofore on October 7, 1974,
duly adopted Resolution No. 74-845 (herein called the "resolution")
determining that the public interest and convenience require that certain
territory designated as Modesto Municipal Sewer District No. 1 Annexation
No. 125 be annexed to the Modesto Municipal Sewer District No. 1,
setting forth a general description of the area proposed to be annexed,
and naming a time and place for hearing on annexation of the territory
proposed to be annexed and providing for notice thereof, and

WHEREAS, the resolution, together with the names of the members
of the Council voting for and against it, was posted, mailed to property
owners in the area proposed to be annexed and published in the time, form
and manner required by the resolution and by the Community Facilities Law
of 1911 (California Health and Safety Code Section 4600, et seq., herein
called the "law") as evidenced by the affidavit of posting and mailing
and the affidavit of publication of the resolution on file in the office
of the City Clerk, and

WHEREAS, on Monday, November 25, 1974, at
the hour of 7:35 P.M., at the Council Chambers, City Hall, 801 11th
Street, Modesto, California, said hearing was duly held and no objections
were presented to the Council to the annexation of the area proposed to
be annexed or to the inclusion of any lands in the District except:

No objections.

NOW, THEREFORE, BE IT RESOLVED by the Council of the City of Modesto, as follows:

SECTION 1. Any and all objections to the annexation of the territory designated as Modesto Municipal Sewer District No. 1 Annexation No. 125 to the Modesto Municipal Sewer District No. 1 or to the inclusion of any lands in said annexation are hereby overruled.

SECTION 2. The Council hereby determines that no territory or land is included within the boundaries of the territory proposed to be annexed to said Modesto Municipal Sewer District No. 1 which will not be benefited by said district.

SECTION 3. The Council hereby annexes that certain territory designated as Modesto Municipal Sewer District No. 1 Annexation No. 125 to the Modesto Municipal Sewer District No. 1.

SECTION 4. The boundaries of the territory designated as Modesto Municipal Sewer District No. 1 Annexation No. 125, which is hereby annexed to the Modesto Municipal Sewer District No. 1, are hereby established, fixed and finally determined to be as attached hereto and made a part hereof as though set forth in full herein.

SECTION 5. This resolution is adopted and all proceedings for the annexation of territory to the District shall be taken, pursuant to the Law.

SECTION 6. A certified copy of this resolution shall be recorded in the office of the County Recorder of Stanislaus County. Upon such recordation, the territory designated as Modesto Municipal Sewer District No. 1 Annexation No. 125, shall be deemed annexed to the Modesto Municipal Sewer District No. 1. Certified copies of this resolution, certified by the City Clerk, together with a map or plat showing the boundaries of the territory annexed, shall be filed by the City Clerk with the County Assessor of Stanislaus County, the County Clerk of Stanislaus County and the State Board of Equalization, Sacramento, California.

The foregoing resolution was introduced at a regular meeting of the Council of the City of Modesto held on the 25th day of November, 1974, by Councilman Elliott, who moved its adoption, which motion being duly seconded by Councilman Kullijian, was upon roll call carried and the resolution adopted by the following vote:

AYES: Councilmen: Elliott, Kullijian, Mensinger, Newton, Simon, Mayor Davies

NOES: Councilmen: None

ABSENT: Councilmen: Dunlap

ATTEST: W. T. Chynoweth
W. T. CHYNOWETH City Clerk

(SEAL)

APPROVED AS TO FORM:

By Elwyn L. Johnson
ELWYN L. JOHNSON, City Attorney

APPROVED AS TO DESCRIPTION:

By Richard Hayward
Public Works Department

RWH
10-11-74

All that real property in the State of California, County of Stanislaus, in the Northeast quarter of Section 8, Township 3 South, Range 9 East, Mount Diablo Base and Meridian, described as follows:

Beginning at a point on the existing City Limits as established by the Northeastern corner of NORTH McHENRY NO. 1 ADDITION (314), as per description filed February 15, 1974, as Instrument 31807, Stanislaus County Records, said point also being on the center line of a 110.00 foot public road known as McHenry Avenue, said center line also being the East line of Section 8; thence along said center line and section line, North $01^{\circ}20'50''$ West, 335.00 feet; to the Northeast corner of said Section 8; thence along the North line of Section 8, North $89^{\circ}45'45''$ West, 2160.31 feet; to the Southeastern line of a 110.00 foot Hetch Hetchy Right-of-Way; thence along said Southeastern line, South $69^{\circ}13'43''$ West, 535.83 feet; to the Eastern line of the STANDIFORD-TULLY NO. 1 ADDITION (309), as per description filed August 28, 1973, as Instrument 8127, Stanislaus County Records, said line also being the Western line of a 60.00 foot Tidewater Southern Railroad Right-of-Way, said line being parallel with and 30.00 feet, measured at right angles, from the North-South quarter line of Section 8; thence along the existing City Limits and the Eastern line of Addition (309), South $01^{\circ}20'50''$ East, 658.30 feet, to the Southeastern corner of Addition (309); thence leaving the existing City Limits along the Western line of the Tidewater Southern Railroad Right-of-Way, South $01^{\circ}20'50''$ East, 470.64 feet, to a point on the Northern line of GREENWOOD ESTATES ADDITION (173), as per description filed March 19, 1965, as Instrument 10621, Stanislaus County Records, said line also being the South line of the North half of the North half of Section 8; thence along the Northern line of Addition (173), South $89^{\circ}40'20''$ East, 1214.21 feet, to the Northwestern corner of the GREENWOOD ESTATES NO. 2 ADDITION (200), as per description filed August 4, 1967, as Instrument 24433, Stanislaus County Records; thence continuing along the existing City Limits and the Northern line of Addition (200), South $89^{\circ}40'20''$ East, 133.50 feet, to a point on a Southwestern corner of Addition (314), said point being on a line which is the Western line of the East half of the East half of Section 8; thence along the existing City Limits and a Western line of Addition (314), North $01^{\circ}20'40''$ West, 988.24 feet, to the Northern line of Addition (314); thence along the Northern line of Addition (314), South $89^{\circ}45'45''$ East, 1318.24 feet, to the point of beginning, containing 49.908 Acres, more or less.

CLERK'S CERTIFICATE

I, W. T. Chynoweth, City Clerk of the City of Modesto, California, do hereby certify as follows:

The foregoing is a full, true and correct copy of a resolution duly adopted by at least a two-thirds (2/3) vote of all members of the Council at a regular meeting of said Council duly and regularly and legally called and held on due notice on November 25, 1974, of which meeting all of the members of said Council had due notice, and at which two-thirds (2/3) thereof were present and acting:


At said meeting said resolution was introduced upon motion of Councilman Elliott, seconded by Councilman Kulljian, and adopted by the following vote:

AYES: Councilmen: Elliott, Kulljian, Mensinger, Newton,
Simon, Mayor Davies
NOES: Councilmen: None
ABSENT: Councilmen: Dunlap

I have carefully compared the same with the original minutes of said meeting on file and of record in my office and the foregoing is a full, true and correct copy of the original resolution adopted at said meeting and entered in said minutes; and

Said resolution has not been amended, modified or rescinded since the date of its adoption and the same is now in full force and effect.

DATED: November 26, 1974



City Clerk of the City of Modesto,
California
W. T. CHYNOWETH

(SEAL)

MODESTO CITY COUNCIL
RESOLUTION NO. 74-981

A RESOLUTION OVERRULING THE RECOMMENDATION OF THE PLANNING COMMISSION TO AMEND SECTION MAP 13-3-8 OF THE ZONING MAP OF THE CITY OF MODESTO TO REZONE FROM HIGHWAY FRONTAGE ZONE, H-1, TO MEDIUM DENSITY RESIDENTIAL ZONE, R-2, PROPERTY LOCATED ON THE NORTHWEST CORNER OF CONANT AVENUE AND STATE HIGHWAY 99 (PLANNING COMMISSION INITIATED)

WHEREAS, on August 6, 1974, by Resolution No. 74-129, the Planning Commission initiated proceedings to amend Section 13-3-8 of the Zoning Map to rezone from Highway Frontage Zone, H-1, to Medium Density Residential Zone, R-2, property located on the northwest corner of Conant Avenue and State Highway 99, as shown on the map titled "Northwest Corner of Conant and Highway 99 Zoning Study Map, August 6, 1974", a copy of which is attached hereto, and

WHEREAS, a public hearing was held by the Planning Commission on September 17, 1974, in the City Council Chambers, City Hall, 801 - 11th Street, Modesto, California, at which time evidence, both oral and documentary was received and considered, and

WHEREAS, said proposed rezoning was further considered on October 15, 1974, at which time the Planning Commission by its Resolution No. 74-175 found and determined that the rezoning from Highway Frontage Zone, H-1, to Medium Density Residential Zone, R-2, as initiated by Planning Commission Resolution No. 74-129 on August 6, 1974, was required by public necessity, convenience, and general welfare, and

WHEREAS, a public hearing was held by the Council of the City of Modesto on November 25, 1974, in the City Council Chambers, City Hall, 801 - 11th Street, Modesto, California, to consider said above-mentioned Planning Commission recommended rezoning from Highway Frontage Zone, H-1, to Medium Density Residential Zone, R-2, and

WHEREAS, after hearing evidence both oral and documentary, the Council found and determined that the proposed rezoning should be denied for the following reasons:

1. While the Modesto Urban Area General Plan map and the Chrysler - 99 Neighborhood Zoning and Development Plan suggest residential use of the subject property, the property's location, adjacent to Freeway 99 and Conant Avenue, an important collector street, is deemed inappropriate for housing.
2. Retention of the existing H-1 zoning will assure conditional use permit review and plot plan review of all development proposals.

NOW, THEREFORE, BE IT RESOLVED by the Council of the City of Modesto that the proposed rezoning, as recommended by the Planning Commission in its Resolution No. 74-175, to rezone from Highway Frontage Zone, H-1, to Medium Density Residential Zone, R-2, of the property located on the northwest corner of Conant Avenue and State Highway 99, as shown on the map titled "Northwest Corner of Conant and Highway 99 Proposed Rezoning, October 15, 1974", be denied for the reasons set forth above.

BE IT FURTHER RESOLVED that the Director of Planning of the City of Modesto is hereby directed to file or cause to be filed with the Stanislaus County Clerk a Notice of Determination in regard to the environmental impact of the subject project relating to the denial of an amendment to Section 13-3-8 of the Zoning Map of the City of Modesto to rezone certain property located thereon.

The foregoing resolution was introduced at a regular meeting of the Council of the City of Modesto held on the 25th day of November, 1974, by Councilman Elliott, who moved its adoption, which motion being duly seconded by Councilman Kullijian, was upon roll call carried and the resolution adopted by the following vote:

AYES: Councilmen: Elliott, Kullijian, Mensinger, Newton, Simon, Mayor Davies

NOES: Councilmen: None

ABSENT: Councilmen: Dunlap

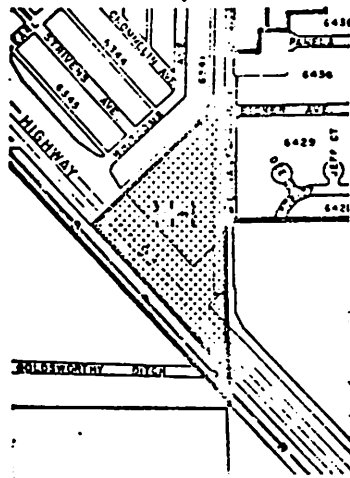
ATTEST: W. T. Chynoweth
W. T. CHYNOWETH, City Clerk

(SEAL)

APPROVED AS TO FORM:

By Elwyn L. Johnson
ELWYN L. JOHNSON, City Attorney

**NORTHWEST CORNER OF
CONANT AND HIGHWAY 99
ZONING STUDY MAP
AUG. 6, 1974**



**LEGEND - AREA OF PROPOSED
CITY REZONING**
EXISTING CITY H-1
REZONE TO R-2

MODESTO CITY COUNCIL
RESOLUTION NO.74-982

A RESOLUTION DETERMINING THAT THE PUBLIC INTEREST AND CONVENIENCE REQUIRE THAT AN AREA BE ANNEXED TO THE MODESTO MUNICIPAL SEWER DISTRICT NO. 1; SETTING FORTH A GENERAL DESCRIPTION OF THE AREA PROPOSED TO BE ANNEXED TO THE DISTRICT; AND NAMING A TIME AND PLACE FOR HEARING ON THE ANNEXATION OF SAID TERRITORY TO SAID DISTRICT AND PROVIDING FOR NOTICE THEREOF. (**NORTH TULLY NO. 1**)

WHEREAS, there has been annexed to the City of Modesto on November 12, 19 74, certain territory known as North Tully No. 1 Addition, and

WHEREAS, the inclusion of the area contained in North Tully No. 1 Addition to the Modesto Municipal Sewer District No. 1 of the City of Modesto is required by the public interest and convenience.

NOW, THEREFORE, BE IT RESOLVED by the Council of the City of Modesto as follows:

SECTION 1. The public interest and convenience require that that certain area annexed to the City of Modesto and known as North Tully No. 1 Addition (herein called the area proposed to be annexed) be annexed to the Modesto Municipal Sewer District No. 1 (herein called the "district") under the Community Facilities Law of 1911 (California Health and Safety Code Sections 4600, et seq., herein called the "law") pursuant to Article 6 of the law.

SECTION 2. A general description of the boundaries of the area proposed to be annexed to the district is attached hereto and made a part hereof as though set forth in full herein.

SECTION 3. The area proposed to be annexed to the Modesto Municipal Sewer District No. 1 is hereby designated as Modesto Municipal Sewer District No. 1 Annexation No. 126.

SECTION 4. The Council hereby declares that the area proposed to be annexed to the district will be benefited by such annexation.

SECTION 5. Monday, January 13, 19 75, at the hour of 7:30 P.M., is hereby named as the time and the City Council Chambers, City Hall, 801 11th Street, Modesto, California, is hereby named as the place for the hearing by the Council of the city of objections by any person interested in the annexation of the territory proposed to be annexed. On said day fixed for the hearing, or any day to which the hearing is continued, the Council shall hear and consider all written and oral objections presented to the annexation of the territory proposed to be annexed. At the hearing

the Council may exclude from the territory proposed to be annexed any area that in its opinion would not be benefited by inclusion within the Modesto Municipal Sewer District No. 1. The Council will not modify the boundaries of the territory proposed to be annexed so as to exclude from it any land which would in the judgment of the Council be benefited by inclusion within the Modesto Municipal Sewer District No. 1, nor will the Council include in the territory proposed to be annexed any lands which will not in its judgment be so benefited. Upon the final hearing, and after making all necessary and proper changes (if any) in the boundaries of the territory proposed to be annexed, the Council may, by resolution passed by a vote of two-thirds (2/3) of all of its members, annex the territory designated as Modesto Municipal Sewer District No. 1 Annexation No. 126.

SECTION 6. The City Clerk is hereby directed, upon the adoption of this resolution, to cause this resolution, together with the names of the members of the Council voting for and against it, to be published once a week for at least two (2) weeks before the day fixed for the hearing in The Modesto Bee, a newspaper of general circulation printed and published in the City. The first of said publications shall be not more than sixty (60) nor less than thirty (30) days prior to the date fixed for the hearing. The City Clerk is hereby further directed to cause copies of this resolution to be posted in three (3) public places within the area proposed to be annexed, which said public places are hereby fixed and determined by the Council as follows:

- (1) On the South side of Clevenger Drive on the West line of the Addition.
- (2) On the West side of Tully Road on the South line of the Addition.
- (3) On the West side of Tully Road on the North line of the Addition.

Said posting shall be made not earlier than the sixtieth (60th) nor later than the thirtieth (30th) day prior to the date fixed for the hearing. Not earlier than sixty (60) nor later than thirty (30) days prior to the hearing a copy of this resolution, together with a map showing the boundary lines of the territory proposed to be annexed, shall be mailed postage prepaid;

(1) to each person to whom land in the area proposed to be annexed is assessed either (a) as such owner as shown on the last equalized county assessment roll of the County, at his address as shown upon said roll, or in the case of any real property assessed

for purposes of general taxation by the State Board of Equalization then to the owner of such property as shown on the last roll of the State Board of Equalization transmitted to the County Auditor of the County at his address as shown upon such roll, or (b) as such owner is otherwise known to the City Clerk at his address as known to the City Clerk (and the City Clerk shall make diligent efforts to ascertain the names and addresses of all persons owning land in the area proposed to be annexed as of a date not more than thirty (30) days prior to the date of the hearing, including inspection by or for him of said last equalized county assessment roll, said roll of said State Board of Equalization, the County Assessor's records, the County Recorder's records, and inquiry at other sources); and

(2) to each person who has any interest in any land in the area proposed to be annexed whose name and address and a designation of the land in which he is interested is on file in the office of the City Clerk.

Any error, omission or mistake in any such mailing or any failure of any person to receive any such printed copy of this resolution (and such map) shall not invalidate the proceedings hereby initiated. Said publication, posting and mailing shall constitute notice of the hearing and no other notice of the hearing need be given.

SECTION 7. This resolution is adopted, and all proceedings for the annexation of the territory proposed to be annexed and designated as Modesto Municipal Sewer District No. 1 Annexation No. 126, shall be taken pursuant to the Law.

The foregoing resolution was introduced at a regular meeting of the Council of the City of Modesto held on the 25th day of November, 1974, by Councilman Simon, who moved its adoption, which motion being duly seconded by Councilman Elliott, was upon roll call carried and the resolution adopted by the following vote:

AYES:	Councilmen:	Elliott, Kullijian, Mensinger, Newton, Simon, Mayor Davies
NOES:	Councilmen:	None
ABSENT:	Councilmen:	Dunlap

ATTEST:

W. T. Chynoweth
W. T. CHYNOWETH, City Clerk

(SEAL)

APPROVED AS TO FORM:

By ELWYN L. JOHNSON, City Attorney

APPROVED AS TO DESCRIPTION:

By Public Works Department

All that real property in the State of California, County of Stanislaus, being a portion of the Northeast quarter of Section 7, Township 3 South, Range 9 East, Mount Diablo Base and Meridian, described as follows:

Beginning at a point on the existing City Limits as established by the Northwestern corner of the STANDIFORD-TULLY NO. 1 ADDITION (309), as per description filed August 28, 1973, as Instrument 8127, Stanislaus County Records, said point being on the East line of Section 7, said point also being the center line of a 40 foot public road known as Tully Road; thence along the existing City Limits on a Western line of ADDITION (309), South $01^{\circ}14'15''$ East, 939.78 feet, to a point on the Northern line of Hetch Hetchy Right of Way and said point also being on a Northwestern line of ADDITION (309); thence along the existing City Limits on the Northern line of said ADDITION (309), South $69^{\circ}20'10''$ West, 525.60 feet, to a Northwestern corner of ADDITION (309); thence leaving the existing City Limits and along the Southern line of Palamino Estates, as per map filed February 9, 1972, in Volume 23 of Maps, Page 64, Stanislaus County Records, South $69^{\circ}20'10''$ West, 166.27 feet, to a point on a Southeastern corner of said Palamino Estates; thence along the Southern line of said Palamino Estates, North $89^{\circ}24'23''$ West, 86.46 feet, to the Southwestern corner of said Palamino Estates; thence along the Western line of said Palamino Estates, North $01^{\circ}13'45''$ West, 1191.52 feet, to the Northwestern corner of said Palamino Estates, said point also being on the Southern line of Modesto Irrigation District Lateral No. 6 Right of Way; thence along said Southern line and along the Northern line of Palamino Estates, South $89^{\circ}20'45''$ East, 739.13 feet, to the point of beginning, containing 18.323 Acres, more or less.

CLERK'S CERTIFICATE

I, W. T. CHYNOWETH, City Clerk of the City of Modesto, California, do hereby certify as follows:

The foregoing is a full, true and correct copy of a resolution duly adopted by at least a two-thirds (2/3) vote of all members of the Council at a regular meeting of said Council duly and regularly and legally called and held on due notice on November 25, 1974, of which meeting all of the members of said Council had due notice, and at which two-thirds (2/3) thereof were present and acting:

At said meeting said resolution was introduced upon motion of Councilman Simon, seconded by Councilman Elliott, and adopted by the following vote:

AYES: Councilmen: Elliott, Kullijian, Mensinger, Newton, Simon, Mayor Davies


NOES: Councilmen: None

ABSENT: Councilmen: Dunlap

I have carefully compared the same with the original minutes of said meeting on file and of record in my office and the foregoing is a full, true and correct copy of the original resolution adopted at said meeting and entered in said minutes; and

Said resolution has not been amended, modified or rescinded since the date of its adoption and the same is now in full force and effect.

DATED: December 3, 1974



City Clerk of the City of Modesto,
California
W. T. CHYNOWETH

(SEAL)

MODESTO CITY COUNCIL
RESOLUTION NO. 74-983

A RESOLUTION WITHDRAWING CERTAIN DESCRIBED
TERRITORY FROM THE SALIDA
FIRE PROTECTION DISTRICT IN STANISLAUS COUNTY.

WHEREAS, a portion of the Salida
Fire Protection District in Stanislaus County was annexed to the
City of Modesto as North Tully No. 1 Addition
by Ordinance No. 1399-C.S. adopted on November 12,
1974, and said addition officially became a part of the City of
Modesto on November 16, 1974, and

WHEREAS, the Health and Safety Code of the State of
California provides that whenever any portion of such a District is
included within a city by reason of annexation, such portion may be
withdrawn from the District by the filing with the governing body of
the District and the Stanislaus County Board of Supervisors, the tax
levying authority of the District, a copy of a resolution of the
legislative body of the city, describing the included portion, and
declaring such portion withdrawn, and

WHEREAS, it is to the best interests of the residents in
the area of said Fire Protection District which has been annexed to
the City that the area be withdrawn from said Fire Protection
District and provided fire prevention and fire fighting services by
the City,

NOW, THEREFORE, BE IT RESOLVED by the Council of the City
of Modesto that the territory, the description of which is attached
hereto and made a part hereof as though set forth in full herein, be
withdrawn from the boundaries of the Salida
Fire Protection District in Stanislaus County. Said withdrawal to
be effective at 12:00 midnight on December 31, 1974.

BE IT FURTHER RESOLVED that the City Clerk be, and he is
hereby directed to file a certified copy of this resolution with the
governing body of the District and the Stanislaus County Board of
Supervisors, the tax levying authority of the District.

The foregoing resolution was introduced at a regular meeting of the Council of the City of Modesto held on the 25th day of November, 1974, by Councilman Simon, who moved its adoption, which motion being duly seconded by Councilman Elliott, was upon roll call carried and the resolution adopted by the following vote:

AYES: Councilmen: Elliott, Kullijian, Mensinger, Newton, Simon, Mayor Davies
NOES: Councilmen: None
ABSENT: Councilmen: Dunlap

ATTEST: W. T. Chynoweth
W. T. CHYNOWETH City Clerk

(SEAL)

APPROVED AS TO FORM:

By Elwyn L. Johnson
ELWYN L. JOHNSON, City Attorney

APPROVED AS TO DESCRIPTION:

By W. Campbell
Public Works Department

RAH
11-21-74

All that real property in the State of California, County of Stanislaus, being a portion of the Northeast quarter of Section 7, Township 3 South, Range 9 East, Mount Diablo Base and Meridian, described as follows:

Beginning at a point on the existing City Limits as established by the Northwestern corner of the STANDIFORD-TULLY NO. 1 ADDITION (309), as per description filed August 28, 1973, as Instrument 8127, Stanislaus County Records, said point being on the East line of Section 7, said point also being the center line of a 40 foot public road known as Tully Road; thence along the existing City Limits on a Western line of ADDITION (309), South $01^{\circ}14'15''$ East, 939.78 feet, to a point on the Northern line of Hetch Hetchy Right of Way and said point also being on a Northwestern line of ADDITION (309); thence along the existing City Limits on the Northern line of said ADDITION (309), South $69^{\circ}20'10''$ West, 525.60 feet, to a Northwestern corner of ADDITION (309); thence leaving the existing City Limits and along the Southern line of Palamino Estates, as per map filed February 9, 1972, in Volume 23 of Maps, Page 64, Stanislaus County Records, South $69^{\circ}20'10''$ West, 166.27 feet, to a point on a Southeastern corner of said Palamino Estates; thence along the Southern line of said Palamino Estates, North $89^{\circ}24'23''$ West, 86.46 feet, to the Southwestern corner of said Palamino Estates; thence along the Western line of said Palamino Estates, North $01^{\circ}13'45''$ West, 1191.52 feet, to the Northwestern corner of said Palamino Estates, said point also being on the Southern line of Modesto Irrigation District Lateral No. 6 Right of Way; thence along said Southern line and along the Northern line of Palamino Estates, South $89^{\circ}20'45''$ East, 739.13 feet, to the point of beginning, containing 18.323 Acres, more or less.

MODESTO CITY COUNCIL
RESOLUTION NO. 74-984

AMENDMENT TO LEASE

A RESOLUTION APPROVING/AGREEMENT BETWEEN THE CITY OF MODESTO AND
ARNOLD C. AND HELEN DICKENS FOR RIVERSIDE PARK SITE FOR AGRICULTURAL
PURPOSES

BE IT HEREBY RESOLVED by the Council of the City of Modesto
amendment to
that the/agreement between the City of Modesto and Arnold C. and
Helen Dickens

for Riverside Park site for agricultural purposes (Term ending
October 31, 1975 with rental being at the rate of 10% of the proceeds
from the crops produced)

be, and it is hereby approved.

BE IT FURTHER RESOLVED that the execution of said ^{amendment to} ~~agreement~~
by the designated city officials be authorized.

The foregoing resolution was introduced at a regular meeting
of the Council of the City of Modesto held on the 25th day of
November , 1974, by Councilman Simon , who moved
its adoption, which motion being duly seconded by Councilman Elliott
was upon roll call carried and the resolution adopted by the follow-
ing vote:

AYES: Councilmen: Elliott, Kullijian, Mensinger, Newton,
Simon, Mayor Davies
NOES: Councilmen: None
ABSENT: Councilmen: Dunlap

ATTEST:


W, T, CHYNOWETH, City Clerk

MODESTO CITY COUNCIL
RESOLUTION NO. 74-985

A RESOLUTION ACCEPTING IMPROVEMENTS IN WESSON ESTATES NO. 1 SUBDIVISION AND AUTHORIZING RELEASE OF SUBDIVISION BONDS

WHEREAS, Gregory Development Company, a corporation, has filed subdivision improvement bonds for faithful performance and labor and materials in the amount of \$153,300.00 and \$76,650.00 respectively to guarantee improvements in Wesson Estates No. 1 Subdivision; and

WHEREAS, the Director of Public Works in a memorandum dated November 20, 1974, indicates that all work required by the subdivision agreement has been completed to the satisfaction of the Public Works Department; and

WHEREAS, the Director of Public Works has indicated that it would be in order for the City Council to accept the improvements in said subdivision as complete and authorize the City Clerk to file a notice of completion and release the bonds upon expiration of the Statutory period.

NOW, THEREFORE, BE IT RESOLVED by the Council of the City of Modesto:

1. The improvements of Wesson Estates No. 1 Subdivision are hereby accepted.
2. The City Clerk is hereby authorized to release the bond for faithful performance in the amount of \$153,300.00 upon recordation of notice of completion.
3. The City Clerk is hereby authorized to release the bond for labor and materials in amount of \$76,650.00 upon expiration of the statutory period.

The foregoing resolution was introduced at a regular meeting of the Council of the City of Modesto held on the 25th day of November, 1974, by Councilman Simon , who moved its adoption, which motion being duly seconded by Councilman Elliott , was upon roll call carried and the resolution adopted by the following vote:

AYES: Councilmen: Elliott, Kullijian, Mensinger, Newton,
Simon, Mayor Davies
NOES: Councilmen: None
ABSENT: Councilmen: Dunlap

ATTEST:


W. T. CHYNOWETH, City Clerk

MODESTO CITY COUNCIL
RESOLUTION NO. 74-986

A RESOLUTION ACCEPTING IMPROVEMENTS IN SYLVAN MEADOWS EAST NO. 1
SUBDIVISION AND AUTHORIZING RELEASE OF SUBDIVISION BONDS

WHEREAS, Stone Bros. & Associates, a partnership, have filed subdivision improvement bonds for faithful performance and labor and materials in the amount of \$201,800.00 and \$100,900.00 respectively to guarantee improvements in Sylvan Meadows East No. 1 Subdivision; and

WHEREAS, the Director of Public Works in a memorandum dated November 19, 1974, indicates that all work required by the subdivision agreement has been completed to the satisfaction of the Public Works Department; and

WHEREAS, the Director of Public Works has indicated that it would be in order for the City Council to accept the improvements in said subdivision as complete and authorize the City Clerk to file a notice of completion and release the bonds upon expiration of the statutory period.


NOW, THEREFORE, BE IT RESOLVED by the Council of the City of Modesto:

1. The improvements of Sylvan Meadows East No. 1 Subdivision are hereby accepted.
2. The City Clerk is hereby authorized to release the bond for faithful performance in the amount of \$201,800.00 upon recordation of notice of completion.
3. The City Clerk is hereby authorized to release the bond for labor and materials in amount of \$100,900.00 upon expiration of the statutory period.

The foregoing resolution was introduced at a regular meeting of the Council of the City of Modesto held on the 25th day of November, 1974, by Councilman Simon, who moved its adoption, which motion being duly seconded by Councilman Elliott, was upon roll call carried and the resolution adopted by the following vote:

AYES: Councilmen: Elliott, Kullijian, Mensinger, Newton,
Simon, Mayor Davies
NOES: Councilmen: None
ABSENT: Councilmen: Dunlap

ATTEST:


W. T. CHYNOWETH, City Clerk

MODESTO CITY COUNCIL
RESOLUTION NO. 74-987

REVISED

A RESOLUTION APPROVING/AGREEMENT BETWEEN THE CITY OF MODESTO AND LOCAL AGENCY - STATE OF CALIFORNIA, DEPARTMENT OF TRANSPORTATION, NO. UE-74-12, TO PROVIDE FOR STATE DEPARTMENT OF TRANSPORTATION TO PERFORM CONSTRUCTION ENGINEERING IN LIEU OF CITY OF MODESTO (Briggsmore Ave. between Prescott Road and McHenry Ave.)

BE IT HEREBY RESOLVED by the Council of the City of Modesto revised that the/agreement between the City of Modesto and Local Agency-State of California, Department of Transportation, No. UE-74-12 for provision of State Department of Transportation to perform construction engineering in lieu of City of Modesto be, and it is hereby approved.


revised

BE IT FURTHER RESOLVED that the execution of said/agreement by the designated city officials be authorized.

The foregoing resolution was introduced at a regular meeting of the Council of the City of Modesto held on the 25th day of November , 19 74 , by Councilman Simon , who moved its adoption, which motion being duly seconded by Councilman Elliott was upon roll call carried and the resolution adopted by the following vote:

AYES: Councilmen: Elliott, Kullijian, Mensinger, Newton, Simon, Mayor Davies
NOES: Councilmen: None
ABSENT: Councilmen: Dunlap

ATTEST:


W, T, CHYNOWETH, City Clerk

MODESTO CITY COUNCIL
RESOLUTION NO. 74-988

A RESOLUTION SETTING TIME AND PLACE FOR HEARING REPORT ON LEFT-TURN LANES
(NO PARKING ZONES) ON EL VISTA AVENUE

BE IT HEREBY RESOLVED by the Council of the City of Modesto that December 9, 1974 , at 7:35 P.M, in the Council Chambers, City Hall, 801 Eleventh Street, Modesto, California is hereby set as the time and place for consideration of Report on left-turn lanes (no parking zones) on El Vista Avenue.

The foregoing resolution was introduced at a regular meeting of the Council of the City of Modesto held on the 25th day of November , 1974, by Councilman Simon , who moved its adoption, which motion being duly seconded by Councilman Elliott , was upon roll call carried and the resolution adopted by the following vote:

AYES: Councilmen: Elliott, Kullijian, Mensinger, Newton,
Simon, Mayor Davies
NOES: Councilmen: None
ABSENT: Councilmen: Dunlap

ATTEST:



W. T. CHYNOWETH, City Clerk

MODESTO CITY COUNCIL
RESOLUTION NO. 74- 989

A RESOLUTION APPROVING RENEWAL OF GROUP MEDICAL INSURANCE CONTRACT WITH CALIFORNIA BLUE SHIELD ON A YEARLY BASIS COMMENCING SEPTEMBER 1, 1974, AND AUTHORIZING THE PAYMENT OF THE BIWEEKLY PREMIUM OF \$7.67 PER EMPLOYEE AND \$3.67 TOWARDS THE BIWEEKLY PREMIUM FOR EMPLOYEE'S DEPENDENT COVERAGE WHEN CARRIED BY EMPLOYEES.

WHEREAS, the City of Modesto has a group medical insurance contract with California Blue Shield, and

WHEREAS, California Blue Shield has offered to renew the city's group medical insurance contract on a yearly basis at increased rates of \$7.67 biweekly per employee and \$16.11 biweekly for dependent coverage,

NOW, THEREFORE, BE IT RESOLVED by the Council of the City of Modesto that renewal of the City of Modesto's group medical insurance contract (Policy No. 17930) with California Blue Shield commencing September 1, 1974, on a yearly basis with premium rates commencing September 3, 1974, of \$7.67 biweekly per employee and councilmember and \$16.11 biweekly for dependent coverage is hereby approved,

BE IT FURTHER RESOLVED by the Council of the City of Modesto, that it hereby authorizes, commencing September 3, 1974, payment of \$7.67 as the biweekly premium rate per employee for coverage under the city's group medical insurance contract with California Blue Shield.

BE IT FURTHER RESOLVED by the Council of the City of Modesto that the biweekly premium rate for councilmembers for coverage under the city's group medical insurance contract with California Blue Shield shall be paid for by each councilmember who elects to participate in said coverage. Said premiums shall be deducted from a councilmember's compensation paid for attendance at Council meetings.

BE IT FURTHER RESOLVED by the Council of the City of Modesto that it hereby authorizes, commencing September 3, 1974, payment of \$3.67 towards the biweekly premium rate of \$16.11 for employee's dependent coverage, under the city's group medical insurance contract with California Blue Shield, when such dependent coverage is carried by an employee of the city for his dependents.

BE IT FURTHER RESOLVED by the Council of the City of Modesto that the biweekly premium rate for councilmembers' dependents coverage under the city's group medical insurance contract with California Blue Shield shall be paid for by each councilmember when such dependent coverage is carried by a councilmember. Said premiums shall be deducted from a councilmember's compensation paid for attendance at Council meetings.

BE IT FURTHER RESOLVED by the Council of the City of Modesto that Resolution

No. 74-697 adopted on the 19th day of August, 1974, is hereby superseded effective November 1, 1974.

The foregoing resolution was introduced at a regular meeting of the Council of the City of Modesto held on the 25th day of November, 1974, by Councilman Simon, who moved its adoption, which motion being duly seconded by Councilman Elliott, was upon roll call carried and the resolution adopted by the following vote:

AYES: Councilmen: Elliott, Kullijian, Mensinger, Newton,
Simon, Mayor Davies

NOES: Councilmen: None

ABSENT: Councilmen: Dunlap

ATTEST:


W. T. CHYNOWETH, City Clerk

(SEAL)

APPROVED AS TO FORM:

By ELWYN L. JOHNSON, City Attorney

MODESTO CITY COUNCIL
RESOLUTION NO. 74-990

A RESOLUTION AUTHORIZING THE CITY MANAGER TO ESTABLISH A SAFETY PROGRAM AND TO ISSUE SAFETY ORDERS.

WHEREAS, a safety program is an organized plan for the purpose of preventing accidents, and

WHEREAS, it is desirable to have such a safety program for the City of Modesto to achieve the greatest practical degree of freedom from accidents and to ensure that every employee is provided safe and healthful working conditions free from recognized hazards,

NOW, THEREFORE, BE IT RESOLVED by the Council of the City of Modesto that it hereby authorizes the City Manager to establish a Safety Program for the City of Modesto and to issue Safety Orders establishing minimum safe standards, rules and regulations for the employees of the City of Modesto.

The foregoing resolution was introduced at a regular meeting of the Council of the City of Modesto held on the 25th day of November, 1974, by Councilman Simon, who moved its adoption, which motion being duly seconded by Councilman Elliott, was upon roll call carried and the resolution adopted by the following vote:

AYES: Councilmen: Elliott, Kullijian, Mensinger, Newton,
Simon, Mayor Davies
NOES: Councilmen: None
ABSENT: Councilmen: Dunlap

ATTEST:


W. T. CHYNOWETH, City Clerk

(SEAL)

APPROVED AS TO FORM:

By


ELWYN L. JOHNSON, City Attorney

MODESTO CITY COUNCIL
RESOLUTION NO. 74-991

A RESOLUTION SETTING THE TIME AND PLACE FOR A PUBLIC HEARING BEFORE THE COUNCIL OF THE CITY OF MODESTO ON A PROPOSED AMENDMENT TO SECTION 7-3-9 OF THE ZONING MAP TO REZONE FROM LOW DENSITY RESIDENTIAL ZONE, R-1, TO MEDIUM DENSITY RESIDENTIAL ZONE, R-2 (Horn Construction Co.)

WHEREAS, the Modesto City Planning Commission held a public hearing on November 19, 1974, in the Council Chambers, City Hall, for the purpose of considering an amendment to Section 7-3-9 of the Zoning Map to rezone from Low Density Residential Zone, R-1, to Medium Density Residential Zone, R-2, property located on the north side of Standiford Avenue and the Hetch Hetchy Right of Way and west of Carver Road the following described property:

SEE EXHIBIT "A" ATTACHED

and

WHEREAS, the said Planning Commission after hearing evidence both oral and documentary on the proposed amendment, adopted Resolution No. 74-194 recommending to the Council that rezoning of the property described above is required by public necessity, convenience and general welfare;

NOW, THEREFORE, BE IT RESOLVED by the Council of the City of Modesto that a public hearing on the proposed amendment to Section 7-3-9 of the Zoning Map be set for December 16, 1974 at 4:05 P.M. in the Council Chambers, City Hall, 801 11th Street, Modesto, California, to consider the proposed rezoning as recommended by the Modesto City Planning Commission.

The foregoing resolution was introduced at a regular meeting of the Council of the City of Modesto held on the 25th day of November, 1974, by Councilman Simon, who moved its adoption, which motion being duly seconded by Councilman Elliott, was upon roll call carried and the resolution adopted by the following vote:

AYES: Councilmen: Elliott, Kullijian, Mensinger, Newton,
Simon, Mayor Davies

NOES: Councilmen: None

ABSENT: Councilmen: Dunlap

ATTEST:


W. T. CHYNOWETH, City Clerk

All that certain real property situate in the Northwest Quarter of Section 7, Township 3 South, Range 9 East, Mount Diablo Base and Meridian, in the County of Stanislaus, State of California, described as follows:

Commencing at the West quarter corner of said Section 7; thence South 88° 55' 20" East along the East-West Quarter Section line of said Section 7 also being the centerline of Standiford Avenue a distance of 1318.23 feet to the southerly extension of the West line of the James D. Horn property, being the point of beginning of this description; thence along said West line, North 0° 42' 30" West 367.65 feet; thence North 89° 17' 30" East 121.00 feet; thence South 88° 56' 25" East 220.11 feet; thence South 63° 02' 18" East 243.83 feet; thence South 47° 50' 19" East 95.30 feet to a point on the Northerly line of the 110 foot wide Hetch Hetchy right-of-way; thence South 69° 52' 20" West along said Northerly line 559.11 feet to a point on said East-West Quarter Section line of Section 7; thence North 88° 55' 20" West along said Quarter Section line 99.55 feet to the point of beginning.

CONTAINING: 3.63 acres

MODESTO CITY COUNCIL
RESOLUTION NO. 74-992

A RESOLUTION SETTING THE TIME AND PLACE FOR A PUBLIC HEARING BEFORE THE COUNCIL OF THE CITY OF MODESTO ON A PROPOSED AMENDMENT TO SECTIONS 31-3-9 AND 6-4-9 OF THE ZONING MAP TO PREZONE TO R-3 (Paradise Road Area Prezoning)

WHEREAS, the Modesto City Planning Commission held a public hearing on November 19, 1974, in the Council Chambers, City Hall, for the purpose of considering an amendment to Sections 31-3-9 and 6-4-9 of the Zoning Map to prezone to R-3, properties located along both sides of Paradise Road between Ellen Avenue and Vernon Avenue

~~the following described property~~

SEE EXHIBIT "A" ATTACHED
MAP

and

WHEREAS, the said Planning Commission after hearing evidence both oral and documentary on the proposed amendment, adopted Resolution No. 74-195 recommending to the Council that prezoning of the property described above is required by public necessity, convenience and general welfare;

NOW, THEREFORE, BE IT RESOLVED by the Council of the City of Modesto that a public hearing on the proposed amendment to Sections 31-3-9 and 6-4-9 of the Zoning Map be set for December 23, 1974 at 7:30 P.M. in the Council Chambers, City Hall, 801 11th Street, Modesto, California, to consider the proposed prezoning as recommended by the Modesto City Planning Commission.


The foregoing resolution was introduced at a regular meeting of the Council of the City of Modesto held on the 25th day of November, 1974, by Councilman Simon, who moved its adoption, which motion being duly seconded by Councilman Elliott, was upon roll call carried and the resolution adopted by the following vote:

AYES: Councilmen: Elliott, Kullijian, Mensinger, Newton,
Simon, Mayor Davies

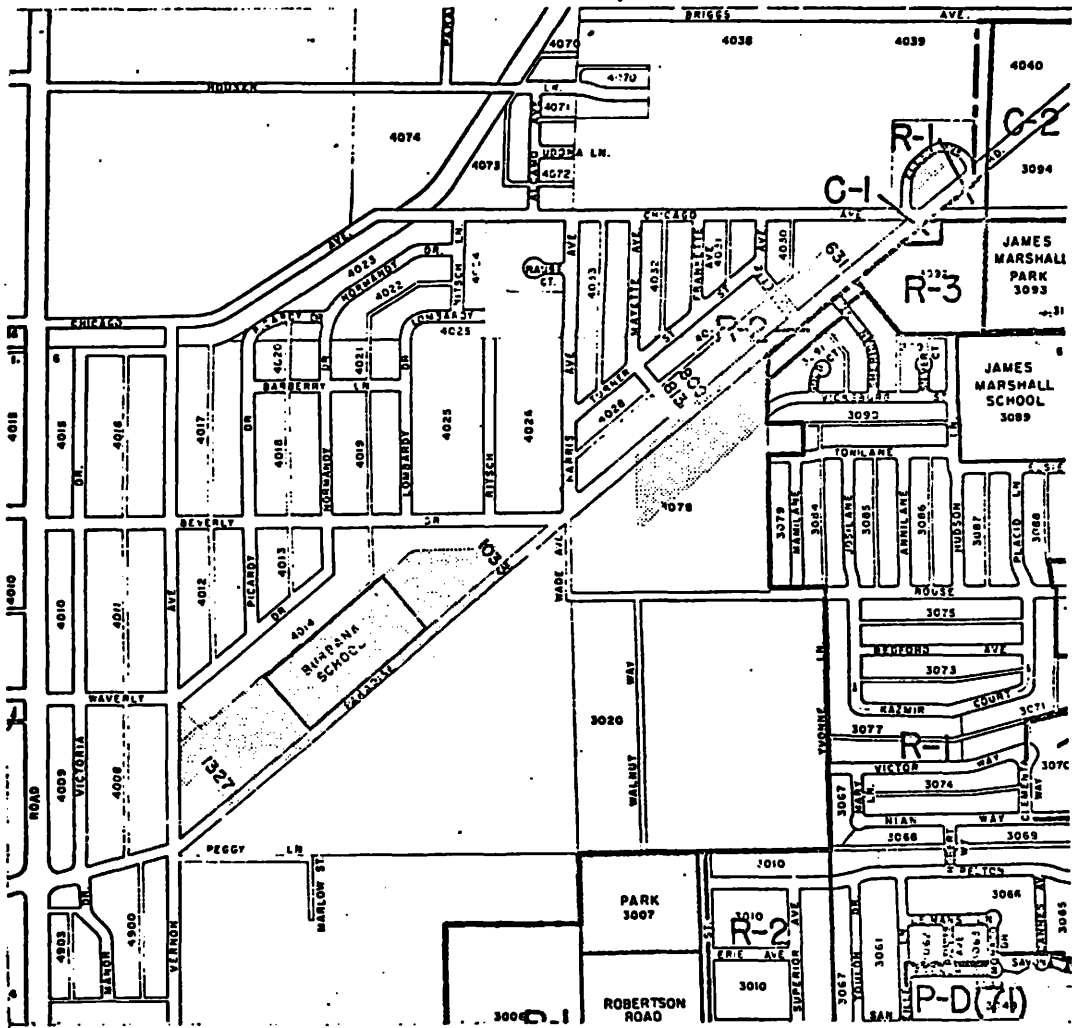
NOES: Councilmen: None

ABSENT: Councilmen: Dunlap

ATTEST:


W. T. CHYNOWETH, City Clerk

PARADISE ROAD AREA PROPOSED PREZONING NOVEMBER 19, 1974



LEGEND- AREA OF PROPOSED CITY PREZONING



EXISTING COUNTY C-1 PREZONE TO R-3

MODESTO CITY COUNCIL
RESOLUTION NO. 74-993

A RESOLUTION SETTING THE TIME AND PLACE FOR A PUBLIC HEARING BEFORE THE COUNCIL OF THE CITY OF MODESTO ON A PROPOSED AMENDMENT TO SECTION 9-3-9 OF THE ZONING MAP TO REZONE FROM P-D(47) TO LOW DENSITY RESIDENTIAL ZONE, R-1, (Berberian)

WHEREAS, the Modesto City Planning Commission held a public hearing on November 19, 1974, in the Council Chambers, City Hall, for the purpose of considering an amendment to Section 9-3-9 of the Zoning Map to rezone from (P-D(47)) to Low Density Residential Zone, R-1, property located at the northwest corner of Sylvan Avenue and Coffee Road
the following described property:

SEE EXHIBIT "A" ATTACHED

and

WHEREAS, the said Planning Commission after hearing evidence both oral and documentary on the proposed amendment, adopted Resolution No. 74-200 recommending to the Council that rezoning of the property described above is required by public necessity, convenience and general welfare;

NOW, THEREFORE, BE IT RESOLVED by the Council of the City of Modesto that a public hearing on the proposed amendment to Section 9-3-9 of the Zoning Map be set for December 16, 1974 at 4:10 P.M. in the Council Chambers, City Hall, 801 11th Street, Modesto, California, to consider the proposed rezoning as recommended by the Modesto City Planning Commission.

The foregoing resolution was introduced at a regular meeting of the Council of the City of Modesto held on the 25th day of November, 1974, by Councilman Mensinger, who moved its adoption, which motion being duly seconded by Councilman Simon, was upon roll call carried and the resolution adopted by the following vote:

AYES: Councilmen: Elliott, Mensinger, Newton, Simon, Mayor Davies

NOES: Councilmen: None

ABSENT: Councilmen: Dunlap, Kullijian

ATTEST: 
W. T. CHYNOWETH, City Clerk

All that portion of the northeast quarter of Section 9, Township 3 South, Range 9 East, Mount Diablo Base and Meridian described as follows:

Beginning at the east quarter section corner of said Section 9; thence North 0 48' West along the east line of said Section 9 a distance of 225.00 feet; thence South 89 12' West a distance of 219.38 feet; thence South 0 39' West a distance of 219.38 feet to the east-west quarter section line of said Section 9; thence South 89 21' East along said east-west quarter section line of Section 9 a distance of 225.00 feet to the point of beginning.

Containing 1.33 acres gross.

MODESTO CITY COUNCIL
RESOLUTION NO. 74-994

A RESOLUTION SETTING TIME AND PLACE FOR HEARING THE RECOMMENDATION OF THE PLANNING COMMISSION TO AMEND P-D(53) TO PERMIT DIRECT VEHICULAR ACCESS FROM P-D(53) TO BOTH SYLVAN AVENUE AND COFFEE ROAD (Berberian)

BE IT HEREBY RESOLVED by the Council of the City of Modesto that December 16, 1974 , at 4:10 P.M. in the Council Chambers, City Hall, 801 Eleventh Street, Modesto, California is hereby set as the time and place for consideration of the recommendation of the Planning Commission to amend P-D(53), located at the northeast corner of Sylvan Avenue and Coffee Road, to permit direct vehicular access from P-D(53) to both Sylvan Avenue and Coffee Road.

The foregoing resolution was introduced at a regular meeting of the Council of the City of Modesto held on the 25th day of November , 1974, by Councilman Mensinger , who moved its adoption, which motion being duly seconded by Councilman Simon , was upon roll call carried and the resolution adopted by the following vote:

AYES: Councilmen: Elliott, Mensinger, Newton, Simon, Mayor Davies
NOES: Councilmen: None
ABSENT: Councilmen: Dunlap, Kullijian

ATTEST:



W. T. CHYNOWETH, City Clerk

MODESTO CITY COUNCIL
RESOLUTION NO. 74-995

A RESOLUTION OF THE MODESTO CITY COUNCIL OFFERING
NO OBJECTION TO PROPOSED OPEN SPACE CONTRACT
APPLICATION NO. 75-1849 (RICHARD J. & ANGIE BOSIO)

WHEREAS, an Open Space Contract Application has been referred to the
City of Modesto by the County of Stanislaus, and

WHEREAS, the effect of said application on the City of Modesto has been
fully considered, and

WHEREAS, the City staff has recommended that the Open Space Contract
Application not be opposed,

NOW, THEREFORE, BE IT RESOLVED by the Council of the City of
Modesto that it does not oppose Open Space Contract Application No. 75-1849,
(Richard J. and Angie Bosio).

The foregoing resolution was introduced at a regular meeting of the
Council of the City of Modesto held on the 25th day of November, 1974,
by Councilman Simon, who moved its adoption, which motion being
duly seconded by Councilman Elliott, was upon roll call carried
and the resolution adopted by the following vote:

AYES: Councilmen: Elliott, Kullijian, Mensinger, Newton,
Simon, Mayor Davies
NOES: Councilmen: None
ABSENT: Councilmen: Dunlap

ATTEST: W. T. Chynoweth
W. T. CHYNOWETH, City Clerk

(SEAL)

APPROVED AS TO FORM:

By Elwyn L. Johnson
ELWYN L. JOHNSON, City Attorney

MODESTO CITY COUNCIL
RESOLUTION NO. 74-996

A RESOLUTION OF THE MODESTO CITY COUNCIL PROTESTING
THE EXECUTION OF AN OPEN SPACE CONTRACT APPLICATION
NO. 75-1858 (E. E. KAPPLER)

WHEREAS, an Open Space Contract Application has been referred
to the City of Modesto by the County of Stanislaus, and

WHEREAS, the effect of said application on the City of Modesto has
been fully considered, and

WHEREAS, the City staff has recommended that the City protest
the execution of said Open Space Contract,

NOW, THEREFORE, BE IT RESOLVED by the Council of the City
of Modesto that it does hereby protest the execution of an Open Space Contract
on Application No. 75-1858 (E. E. Kappler)

BE IT FURTHER RESOLVED that this protest be filed with the
Stanislaus County Board of Supervisors and the Stanislaus County Local Agency
Formation Commission and the Local Agency Formation Commission is hereby
requested to hold a hearing and consider this protest as provided for in Section
51243.5 of the Government Code of the State of California.

The foregoing resolution was introduced at a regular meeting of
the Council of the City of Modesto held on the 25th day of November,
1974, by Councilman Simon, who moved its adoption, which motion
being duly seconded by Councilman Elliott, was upon roll call
carried and the resolution adopted by the following vote:

AYES: Councilmen: Elliott, Kullijian, Mensinger, Newton,
Simon, Mayor Davies

NOES: Councilmen: None

ABSENT: Councilmen: Dunlap

ATTEST:


W. T. CHYNOWETH, City Clerk

(SEAL)

APPROVED AS TO FORM:

By 
ELWYN L. JOHNSON, City Attorney

A RESOLUTION OF THE COUNCIL OF THE CITY OF MODESTO CONFIRMING CANVASS OF SPECIAL MUNICIPAL ELECTION HELD IN THE CITY OF MODESTO ON NOVEMBER 5, 1974, AND DECLARING THE RESULTS OF SAID ELECTION.

WHEREAS, the Council of the City of Modesto (herein called the "Council") duly called and ordered held in the City of Modesto (herein called the "City") a special municipal election (herein called the "election") for the purpose of submitting to the qualified electors thereof proposals to amend the Charter of the City of Modesto as hereinafter set forth; and

WHEREAS, the election was consolidated with the State of California General Election held on Tuesday, November 5, 1974, and

WHEREAS, the election was held on Tuesday, November 5, 1974, in accordance with law and the proceedings of this Council, and the votes thereat received and canvassed, and the returns thereof ascertained, determined and declared in all respects as required by law; and

WHEREAS, the Board of Supervisors of Stanislaus County has caused to be canvassed the returns of said election in accordance with law and said proceedings and has certified the results of the election to the Council;

NOW, THEREFORE, BE IT RESOLVED by the Council of the City of Modesto as follows:

1. Said canvass as shown by said certification by the Board of Supervisors of Stanislaus County and the results of the election are hereby ratified, confirmed and approved.

2. At the election the following measure (herein called the "measure") was submitted to the electors of the City and the number of votes given in the City for and against said measure was as follows:

<u>MEASURE A</u>		<u>Total Votes For</u>	<u>Total Votes Against</u>
City of Modesto Charter Proposal:	Shall the Charter of the City of Modesto be amended to change the date of General Municipal Elections and to delete the references to Library in the name and powers and duties of the Library and Culture Commission?	9063	3026

3. The total number of votes cast in the City at the election and the total number of votes given in each precinct and by absentee voters of the City for and against said measure was and is as set forth in said canvass certified by the Board of Supervisors of Stanislaus County.

4. More than a majority of all of the votes cast at the election on Measure A were in favor of said Charter Proposal and the City Council hereby finds,

determines and declares that said Charter Proposal did carry and was approved and ratified by a majority of the qualified voters voting on said Charter Proposal.


The foregoing resolution was introduced at an adjourned regular meeting of the Council of the City of Modesto held on the 26th day of November, 1974, by Councilman Simon, who moved its adoption, which motion being duly seconded by Councilman Mensing, was upon roll call carried and the resolution adopted by the following vote:

AYES: Councilmen: Elliott, Kullijian, Mensinger, Simon,
Mayor Davies

NOES Councilmen: None

ABSENT: Councilmen: Dunlap, Newton

ATTEST:


W. T. CHYNOWETH, City Clerk

(SEAL)

APPROVED AS TO FORM:

By


ELWYN L. JOHNSON, City Attorney

CLERK'S CERTIFICATE

I, W. T. CHYNOWETH, City Clerk of the City of Modesto, California, do hereby certify that the foregoing is a full, true and correct copy of a resolution duly adopted at an adjourned regular meeting of the Council of said City duly and regularly held at the regular meeting place thereof on the 26th day of November, 1974, at which meeting all of the members of said Council had due notice and at which a majority thereof was present; that at said meeting said resolution was introduced by Councilman Simon and read in full, and was thereupon, upon motion by Councilman Simon, seconded by Councilman Mensinger, adopted by the following vote:

AYES: Councilmen: Elliott, Kullijian, Mensinger, Simon,
Mayor Davies

NOES: Councilmen: None

ABSENT: Councilmen: Dunlap, Newton

That I have carefully compared the same with the original minutes of said meeting on file and of record in my office and that said resolution is a full, true and correct copy of the original resolution adopted at said meeting and entered in said minutes. That said Resolution has not been amended, modified or rescinded since the date of its adoption and the same is now in full force and effect.

WITNESS my hand and the seal of said City of Modesto, this 26th day of November, 1974.



W. T. CHYNOWETH

City Clerk of the City of Modesto,
California

MODESTO CITY COUNCIL
RESOLUTION NO. 74-998

A RESOLUTION DETERMINING THE RESULT OF AN ELECTION
HELD IN THE SHERWOOD FOREST ADDITION FOR ANNEXATION
OF SAID ADDITION TO THE CITY OF MODESTO.

WHEREAS, a special election was held on the 5th day of November, 1974, in the Sherwood Forest Addition, near the City of Modesto, County of Stanislaus, State of California, and contiguous to the City limits of said City, and which territory is particularly described as attached hereto, and

WHEREAS, said election was consolidated with the State of California General Election held on Tuesday, November 5, 1974, and was referred to on the ballot as "Measure B", and

WHEREAS, the said City Council of the City of Modesto finds after due examination that due notice of said election was published in The Ceres Courier, a newspaper of general circulation printed and published outside the City of Modesto, but in Stanislaus County, California, which said notice appeared in said newspaper on October 9, 16, 23, and 30, in the year 1974, and that prior to said publication in said newspaper a date was set giving due notice that owners of property in said Sherwood Forest Addition could appear before said City Council on the 22nd day of July, 1974, to protest holding of said election; and it further appearing to the said Council and the said Council so finds that all other requirements of the Annexation Act of 1913, as amended, and all other requirements of the Election Laws of the State of California have been duly and regularly followed and that all of the procedures adopted and employed in the annexation proceedings and in the holding of said election are proper and legal, and

WHEREAS, after the holding of said election, the Board of Supervisors of Stanislaus County has caused to be canvassed the returns of said election in accordance with law and said proceedings and has certified the results of the election to the Council, and

WHEREAS, it appearing and the Council so finding that the said Measure B submitted at said election was whether or not such territory shall be annexed to, incorporated in, and made a part of said City of Modesto, and whether or not the property in said territory

shall, after such annexation, be subjected to taxation equally with the property within the City of Modesto to pay the bonded indebtedness of the City of Modesto for the acquisition, construction or completion of municipal improvements outstanding or authorized at the date of the first publication of the notice of the election,

NOW, THEREFORE, BE IT RESOLVED, CERTIFIED AND DECLARED BY THE COUNCIL OF THE CITY OF MODESTO that the said Special Election held in said territory to determine whether or not said territory shall be annexed to, incorporated in, and made a part of said City of Modesto, and whether or not the property in said territory shall, after such annexation, be subjected to taxation equally with the property within the City of Modesto to pay the bonded indebtedness of the City of Modesto for the acquisition, construction or completion of municipal improvements outstanding or authorized at the date of the first publication of the notice of the election, was regularly called, held, and conducted as required by law; that the proper and complete returns thereof have been made and received; that the same have been properly canvassed; that from the returns so canvassed as aforesaid, it appears and the Council so finds that at said special election for Measure B the total number of votes cast was and is 442; that the number of votes cast for annexation was and is 142; that the number of votes cast against annexation was and is 300.

That said City Council further finds that the said Measure B, to wit: "Shall the Sherwood Forest Addition be annexed to, incorporated in, and made a part of the City of Modesto, and the property therein be subjected to taxation after annexation equally with the property within the City to pay the bonded indebtedness of the City of Modesto for the acquisition, construction or completion of municipal improvements outstanding or authorized at the date of the first publication of the notice of election?" held to determine whether or not said property shall be annexed to the City, did not receive a majority of the votes cast for annexation and that, therefore, said measure was defeated.

The foregoing resolution was introduced at an adjourned regular meeting of the Council of the City of Modesto held on the 26th day of November, 1974, by Councilman Kullijian, who moved its adoption, which motion being duly seconded by Councilman Elliott, was upon roll call carried and the resolution adopted by the following vote:

AYES: Councilmen: Elliott, Kullijian, Mensinger, Simon,
Mayor Davies

NOES: Councilmen: None

ABSENT: Councilmen: Dunlap, Newton

ATTEST:

W. T. Chynoweth
W. T. CHYNOWETH, City Clerk

(SEAL)

APPROVED AS TO FORM:

BY Elwyn L. Johnson
ELWYN L. JOHNSON, City Attorney

APPROVED AS TO DESCRIPTION:

BY Row Campbell
Public Works Department

RML
11-26-74

All that real property in the State of California, County of Stanislaus, being a portion of the Southwest quarter of Section 9, Township 3 South, Range 9 East, Mount Diablo Base and Meridian, described as follows:

Beginning at a point on the existing City Limits as established by the Northwestern corner of the CLAREMONT NO. 2 ADDITION (275), as per description filed August 4, 1971, as Instrument 29023, Stanislaus County Records, said point also being the Southeastern corner of the McHENRY-SYLVAN ADDITION (276), as per description filed October 15, 1971, as Instrument 39501, Stanislaus County Records, said point also being the interior quarter section corner of said Section 9; thence along the existing City Limits on the Western line of said Addition (275) and the North-South quarter section line of Section 9, South $00^{\circ}46'00''$ East, 1480.10 feet, to the Northwestern corner of the CRESTWOOD TERRACE NO. 2 ADDITION (162), as per description filed March 24, 1964, as Instrument 11958, Stanislaus County Records; thence continuing along the existing City Limits on the Western line of said Addition (162) and said North-South quarter section line, South $00^{\circ}46'00''$ East, 1161.02 feet, to a point on the Northern line of the SHERWOOD MANOR ADDITION (94), as per description filed July 15, 1959, as Instrument 20526, Stanislaus County Records, said point also being the South quarter section corner of Section 9; thence along the existing City Limits on said Northern line of Addition (94), and the section line common to Sections 9 and 16, North $89^{\circ}30'00''$ West, 464.07 feet, to a point on the Eastern line of the HARTE TRACT ADDITION (223), as per description filed October 18, 1968, as Instrument 33012, Stanislaus County Records; thence continuing along the existing City Limits on said Eastern line of Addition (223), North $00^{\circ}39'30''$ West, 20.00 feet, to the Northeastern corner of Addition (223); thence continuing along the existing City Limits on the Northern line of Addition (223), said line being the Northern line of a public road known as Rumble Road, North $89^{\circ}30'00''$ West, 854.23 feet, to a point on an Eastern line of the CROCCO ADDITION (171), as per description filed March 17, 1965, as Instrument 10620, Stanislaus County Records; thence continuing along the existing City Limits on said Eastern line of Addition (171), said line being a Western line of SHERWOOD FOREST Subdivision, as per map filed August 13, 1956 in Volume 18 of Maps, Page 56, Stanislaus County Records, North $00^{\circ}47'00''$ West, 895.13 feet, to the Northeastern corner of Addition (171); thence along the existing City Limits on the Northern line of Addition (171) and a Southern line of said Sherwood Forest Subdivision, North $89^{\circ}23'20''$ West, 1129.00 feet, to a Southeastern corner of the McHENRY ADDITION (241), as per description filed October 9, 1969, as Instrument 33951, Stanislaus County Records; thence along the existing City Limits on an Eastern line of said Addition (241), North $00^{\circ}47'30''$ West, 395.50 feet, to a Northern line of said Addition (241), said line being the center line of a 60.00 foot public road known as Robin Hood Drive, said line also being a non-tangent curve from which point a radial line bears South $11^{\circ}42'15''$ West; thence along the existing City Limits on said curve concave to the South, having a Radius of 670.00 feet, a Central Angle of $11^{\circ}05'35''$, and an Arc Length of 129.72 feet; thence continuing along the existing City Limits on a Northern line of Addition (241) and said center line of Robin Hood Drive, North $89^{\circ}23'20''$ West, 61.11 feet, to the center line of a public road known as McHenry Avenue, said line also being the West line of Section 9; thence leaving the existing City Limits and along said West line, North $00^{\circ}47'30''$ West, 876.92 feet, to the Southeastern corner of the STANDIFORD ADDITION (264), as per description filed November 3, 1970, as Instrument 36118, Stanislaus County Records; thence along an Eastern line of said Addition (264) and continuing along said section line and center line of McHenry Avenue, North $00^{\circ}47'30''$ West, 448.44 feet, to the Northeastern corner of Addition (264), said point also being the Southwestern corner of the McHENRY-SYLVAN ADDITION (276), said point also being the West Quarter corner of said Section 9 and on the center line of a public road known as Sylvan Avenue, said line also being the East-West quarter section line of Section 9; thence along the Southern line of Addition (276), South $89^{\circ}17'04''$ East, 2638.17 feet, to the point of beginning, containing 130.279 Acres, more or less.

MODESTO CITY COUNCIL
RESOLUTION NO. 74-999

A RESOLUTION SETTING TIME AND PLACE FOR HEARING APPEAL BY DOMINICCO FRISONE TO ADMINISTRATIVE DECISION OF DIRECTOR OF PUBLIC WORKS REQUIRING FOUR INCHES OF ROCK BASE AND TWO INCHES OF AC FOR ALLEY RESURFACING AT SOUTHEAST CORNER OF SUNRISE AND LUCERNE

BE IT HEREBY RESOLVED by the Council of the City of Modesto that December 9, 1974 , at 7:40 P.M. in the Council Chambers, City Hall, 801 Eleventh Street, Modesto, California is hereby set as the time and place for consideration of appeal by Dominicco Frisone to administrative decision of Director of Public Works requiring four inches of rock base and two inches of AC for alley resurfacing at southeast corner of Sunrise and Lucerne.

The foregoing resolution was introduced at a regular meeting of the Council of the City of Modesto held on the 2nd day of December , 1974 , by Councilman Dunlap , who moved its adoption, which motion being duly seconded by Councilman Mensinger , was upon roll call carried and the resolution adopted by the following vote:

AYES: Councilmen: Dunlap, Elliott, Kullijian, Mensinger,
Newton, Vice Mayor Simon

NOES: Councilmen: None

ABSENT: Councilmen: Mayor Davies

ATTEST:


W. T. CHYNOWETH, City Clerk

MODESTO CITY COUNCIL
RESOLUTION NO. 74-1000

A RESOLUTION GRANTING CONSENT FOR THE CONSOLIDATION OF CERTAIN SCHOOL DISTRICT ELECTIONS WITHIN THE BOUNDARIES OF THE MODESTO HIGH SCHOOL DISTRICT WITH THE MODESTO GENERAL MUNICIPAL ELECTION TO BE HELD ON MARCH 4, 1975

WHEREAS, the Stanislaus County Superintendent of Schools is required by law to call and conduct certain school district elections to be held on Tuesday, March 4, 1975; and

WHEREAS, the California Education Code permits consolidation or partial consolidation of school district elections with municipal elections and provides for apportionment of the cost and expense of such consolidations between the city and district; and

WHEREAS, the City of Modesto will hold a General Municipal Election, which will include the area within the entire Modesto High School District, on March 4, 1975.

NOW, THEREFORE, BE IT HEREBY RESOLVED by the Council of the City of Modesto that consent is hereby given for the consolidation of the following school district elections to be held on Tuesday, March 4, 1975 with the Modesto General Municipal Election to be held on March 4, 1975 in all Stanislaus County Election Precincts located entirely within the exterior boundaries of the territory included within the area in which the Modesto General Municipal Election will be held:

1. The Yosemite Junior College School District Governing Board Member Biennial Election;

2. The Stanislaus County Board of Education Regular Biennial Election;

3. The Regular Governing Board Member Biennial Elections in the Following school districts:

Empire Union
Hart Ransom Union
Paradise
Salida Union
Shiloh
Stanislaus Union
Sylvan Union

The foregoing resolution was introduced at a regular meeting of the Council of the City of Modesto held on the 2nd day of December, 1974, by Councilman Dunlap, who moved its adoption, which motion being duly seconded by Councilman Mensinger, was upon roll call carried and the resolution adopted by the following vote:

AYES: Councilmen: Dunlap, Elliott, Kullijian, Mensinger,
Newton, Vice Mayor Simon

NOES: Councilmen: None

ABSENT: Councilmen: Mayor Davies

ATTEST:



W. T. CHYNOWETH, City Clerk

MODESTO CITY COUNCIL
RESOLUTION NO. 74-1001

A RESOLUTION ACCEPTING THE BID OF JOE MARTIN FOR CONSTRUCTION OF WATER-
LINES IN VENEMAN AVENUE

WHEREAS, Resolution No. 74-942 , adopted by the Council of the
City of Modesto on November 12, 1974 , approved the plans and speci-
fications for the construction of waterlines in Veneman Avenue

and authorized the calling for bids, and

WHEREAS, the bids recieved for the construction of waterlines in
Veneman Avenue
were opened at 11:00 A.M. on November 26, 1974 and later tabulated
by the Director of Public Works for the consideration of the Council,
and

WHEREAS, the Director of Public Works has recommended that
the bid of Joe Martin in the amount of \$45,926.00

be accepted as the lowest responsible bid.

NOW, THEREFORE, BE IT RESOLVED by the Council of the City of Modesto
that the bid of Joe Martin in the amount of \$45,926.00

be accepted and the execution of a contract for the completion of the
project by the City's designated officials be authorized.

The foregoing resolution was introduced at a regular meeting of
the Council of the City of Modesto held on the 2nd day of December,
1974, by Councilman Dunlap , who moved its adoption, which motion
being duly seconded by Councilman Mensinger , was upon roll call
carried and the resolution adopted by the following vote:

AYES: Councilmen: Dunlap, Elliott, Kullijian, Mensinger,
Newton, Vice Mayor Simon

NOES: Councilmen: None

ABSENT: Councilmen: Mayor Davies

ATTEST:



W. T. CHYNOWETH, City Clerk

MODESTO CITY COUNCIL
RESOLUTION NO. 74-1002

A RESOLUTION DECLARING THAT A MAJORITY PROTEST HAS NOT BEEN MADE AGAINST THE ANNEXATION OF CERTAIN UNINHABITED TERRITORY TO THE CITY OF MODESTO KNOWN AS ORANGEBURG-LAKEWOOD ADDITION AND DECLARING THE INTENTION OF THE COUNCIL TO PROCEED WITH THE ANNEXATION OF SAID TERRITORY.

WHEREAS, by Resolution No. 74-887, adopted on October 15, 1974, the Council fixed the 2nd day of December, 1974, at the hour of 4:00 P.M. in the Council Chambers at the City Hall, located at 801 11th Street in the City of Modesto as the time and place for considering the petition of the owners of not less than one-fourth of the land in the hereinafter described territory by area and by assessed value requesting annexation of said territory to said City, and

WHEREAS, the City Clerk has caused a copy of said Resolution No. 74-887 to be published in The Modesto Bee, a newspaper of general circulation, published in the City of Modesto and being the official newspaper of the City of Modesto and in the Ceres Courier, a newspaper of general circulation published outside the City of Modesto but in the County of Stanislaus, said publications being completed at least twenty (20) days prior to the date set for the hearing, as required by Sections 35307 and 35311 of the Government Code, and

WHEREAS, the City Clerk has given notice to all persons legally entitled thereto, in the manner required by law, and

WHEREAS, notice has been duly given of said hearing and one person owning real property within such territory appeared at said time and place to protest said annexation, and said person filed a written protest prior to final adjournment of the hearing on protests to the proposed annexation, which said written protest represented less than six (6%) per cent of the value of the territory proposed to be annexed as shown by the last equalized assessment roll,

NOW, THEREFORE, BE IT RESOLVED by the Council of the City of Modesto that it hereby declares that a majority protest against the proposed annexation of said Orangeburg-Lakewood Addition has not been made and hereby declares its intention to proceed with the annexation of said territory, which is more particularly described as attached hereto and made a part hereof as though set forth in full herein.

The foregoing resolution was introduced at a regular meeting of the Council of the City of Modesto held on the 2nd day of December, 1974, by Councilman Dunlap, who moved its adoption, which motion being duly seconded by Councilman Kullijian, was upon roll call carried and the resolution adopted by the following vote:

AYES: Councilmen: Dunlap, Elliott, Kullijian, Mensinger, Newton, Vice Mayor Simon

NOES: Councilmen: None

ABSENT: Councilmen: Mayor Davies

ATTEST: W. T. Chynoweth
W. T. CHYNOWETH, City Clerk

(SEAL)

APPROVED AS TO FORM:

BY Elwyn L. Johnson
ELWYN L. JOHNSON, City Attorney

APPROVED AS TO DESCRIPTION:

BY Road Department
Public Works Department JLC
10-25-74

June 12, 1974

ORANGEBURG-LAKEWOOD ADDITION

All that real property in the State of California, County of Stanislaus, in the Northeast quarter of Section 23 and the Northwest quarter of Section 24, Township 3 South, Range 9 East, Mount Diablo Base and Meridian, described as follows:

Beginning at a point on the existing City Limits as established by a Southeastern corner of LAKEWOOD NO. 1 ADDITION (292), as per description filed June 9, 1972, as Instrument 23377, Stanislaus County Records, said point being the West quarter corner of Section 24; thence leaving the existing City Limits and along the East-West quarter section line of Section 24, said line also being the Northern line of Lincoln Estates No. 3 as per map filed July 23, 1963 in Volume 20 of Maps, Page 51 and Lincoln Estates No. 4 as per map filed July 28, 1965 in Volume 21 of Maps, Page 14, Stanislaus County Records, North $89^{\circ}21'20''$ East, 1309.25 feet, to a Southwestern corner of ORANGEBURG-LILLIAN ADDITION (302), as per description filed March 22, 1973, as Instrument 40448, Stanislaus County Records; thence along a Western line of Addition (302), said line also being a quarter quarter section line of Section 24, North $00^{\circ}55'50''$ West, 1322.64 feet, to a point on a Southern line of Addition (292), said point also being on a quarter quarter section line of Section 24, thence along the existing City Limits South $89^{\circ}21'35''$ West, 1310.08 feet; thence along Addition (292) the following courses and distances, South $00^{\circ}58'00''$ East, 20.00 feet; South $89^{\circ}21'35''$ West, 210.00 feet; South $00^{\circ}58'00''$ East, 135.00 feet; North $89^{\circ}21'35''$ East, 210.00 feet, to a point on the center line of Lakewood Avenue, said line also being the Section Line common to Sections 23 and 24; thence along the above mentioned line and an Eastern line of Addition (292), South $00^{\circ}58'00''$ East, 1167.74 feet, to the point of beginning, containing 40.418 Acres, more or less.

MODESTO CITY COUNCIL
RESOLUTION NO. 74-1003

A RESOLUTION CERTIFYING REVIEW OF ENVIRONMENTAL ASSESSMENT AND DIRECTING THE DIRECTOR OF PLANNING TO FILE A NOTICE OF DETERMINATION OF THE ENVIRONMENTAL IMPACT RELATING TO THE ANNEXATION OF UNINHABITED TERRITORY KNOWN AS THE ORANGEBURG-LAKWOOD ADDITION TO THE CITY OF MODESTO.

WHEREAS, on December 2, 1974, the City Council introduced Ordinance No. 1404-C.S.

giving approval to a project relating to the annexation of uninhabited territory known as the Orangeburg-Lakewood Addition to the City of Modesto,

and

WHEREAS, the City Council certifies that at said Council meeting it reviewed and considered the findings of the City of Modesto Environmental Assessment Committee which resulted in a negative declaration in regard to the environmental impact of the subject project,

NOW, THEREFORE, BE IT RESOLVED by the Council of the City of Modesto that the Director of Planning of the City of Modesto is hereby directed to file or cause to be filed with the Stanislaus County Clerk a Notice of Determination in regard to the environmental impact of the subject project relating to the annexation of uninhabited territory known as the Orangeburg-Lakewood Addition to the City of Modesto.

The foregoing resolution was introduced at a regular meeting of the Council of the City of Modesto held on the 2nd day of December, 1974, by Councilman Dunlap, who moved its adoption, which motion being duly seconded by Councilman Kullijian, was upon roll call carried and the resolution adopted by the following vote:

AYES: Councilmen: Dunlap, Elliott, Kullijian, Mensinger, Newton, Vice Mayor Simon

NOES: Councilmen: None

ABSENT: Councilmen: Mayor Davies

(SEAL)

ATTEST:

W. T. Chynoweth
W. T. CHYNOWETH, City Clerk

APPROVED AS TO FORM:

By Elwyn L. Johnson
ELWYN L. JOHNSON, City Attorney

MODESTO CITY COUNCIL
RESOLUTION NO. 74-1004

A RESOLUTION DECLARING THAT A MAJORITY PROTEST HAS NOT BEEN MADE AGAINST THE ANNEXATION OF CERTAIN UNINHABITED TERRITORY TO THE CITY OF MODESTO KNOWN AS ORANGEBURG-SONOMA NO. 2 ADDITION AND DECLARING THE INTENTION OF THE COUNCIL TO PROCEED WITH THE ANNEXATION OF SAID TERRITORY.

WHEREAS, by Resolution No. 74-888, adopted on October 15, 1974, the Council fixed the 2nd day of December, 1974, at the hour of 4:05 P.M. in the Council Chambers at the City Hall, located at 801 11th Street in the City of Modesto as the time and place for considering the petition of the owners of not less than one-fourth of the land in the hereinafter described territory by area and by assessed value requesting annexation of said territory to said City, and

WHEREAS, the City Clerk has caused a copy of said Resolution No. 74-888 to be published in The Modesto Bee, a newspaper of general circulation, published in the City of Modesto and being the official newspaper of the City of Modesto and in the Riverbank News, a newspaper of general circulation published outside the City of Modesto but in the County of Stanislaus, said publications being completed at least twenty (20) days prior to the date set for the hearing, as required by Sections 35307 and 35311 of the Government Code, and

WHEREAS, the City Clerk has given notice to all persons legally entitled thereto, in the manner required by law, and

WHEREAS, notice has been duly given of said hearing and no person owning real property within such territory appeared at said time and place to protest said annexation and no written protests have been filed prior to final adjournment of the hearing on protests to the proposed annexation,

NOW, THEREFORE, BE IT RESOLVED by the Council of the City of Modesto that it hereby declares that a majority protest against the proposed annexation of said Orangeburg -Sonoma No. 2 Addition has not been made and hereby declares its intention to proceed with the annexation of said territory, which is more particularly described as attached hereto and made a part hereof as though set forth in full herein.

The foregoing resolution was introduced at a regular meeting of the Council of the City of Modesto held on the 2nd day of December, 1974, by Councilman Dunlap, who moved its adoption, which motion being duly seconded by Councilman Newton, was upon roll call carried and the resolution adopted by the following vote:

AYES: Councilmen: Dunlap, Elliott, Kullijian, Mensinger, Newton, Vice Mayor Simon

NOES: Councilmen: None

ABSENT: Councilmen: Mayor Davies

ATTEST: W. T. Chynoweth
W. T. CHYNOWETH, City Clerk

(SEAL)

APPROVED AS TO FORM:

BY Elwyn L. Johnson
ELWYN L. JOHNSON, City Attorney

APPROVED AS TO DESCRIPTION:

BY Red Campbell
Public Works Department JLC
11-25-74

ORANGEBURG-SONOMA NO. 2 ADDITION

All that real property in the State of California, County of Stanislaus, in the Northeast and the Northwest quarter of Section 23, Township 3 South, Range 9 East, Mount Diablo Base and Meridian, described as follows:

Beginning at a point on the existing City Limits as established by the Northwestern corner of the ORANGEBURG-EASTRIDGE ADDITION (308), as per description filed August 17, 1973, as Instrument 6631, Stanislaus County Records, said point also being on the center line of a 120 foot public road known as East Briggsmore Avenue; thence along the existing City Limits and the boundary of said Addition (308), South $00^{\circ}15'15''$ East, 778.99 feet; thence South $89^{\circ}27'15''$ East, 100.00 feet; thence, South $0^{\circ}15'15''$ East, 455.60 feet, to the center line of a 40 foot public road known as East Orangeburg Avenue and the Southwestern corner of said Addition (308), said point also being on the Northern boundary of the LAKEWOOD NO. 1 ADDITION (292), as per description filed June 9, 1972, as Instrument 23377, Stanislaus County Records; thence along the existing City Limits and the boundary of said Addition (292), North $89^{\circ}27'15''$ West, 757.02 feet, to the Northwestern corner of said Addition (292), said point also being the Northeastern corner of the SONOMA NO. 3 ADDITION (285), as per description filed April 26, 1972, as Instrument 16760, Stanislaus County Records; thence along the existing City Limits and the boundary of said Addition (285), North $89^{\circ}27'15''$ West, 657.00 feet, to a point on the Eastern line of the Western half of Lot 5 of the O. McHENRY RANCH Subdivision, as per map filed February 14, 1905, in Volume 2 of Maps, Page 7, Stanislaus County Records; thence leaving the existing City Limits, North $0^{\circ}15'15''$ West, 1,400.70 feet, to the center line of East Briggsmore Avenue; thence along said center line, South $82^{\circ}15'45''$ East, 1,326.78 feet, to the point of beginning, containing 40.790 Acres, more or less.

MODESTO CITY COUNCIL
RESOLUTION NO. 74-1005

A RESOLUTION CERTIFYING REVIEW OF ENVIRONMENTAL ASSESSMENT AND DIRECTING THE DIRECTOR OF PLANNING TO FILE A NOTICE OF DETERMINATION OF THE ENVIRONMENTAL IMPACT RELATING TO THE ANNEXATION OF UNINHABITED TERRITORY KNOWN AS THE ORANGEBURG-SONOMA NO. 2 ADDITION TO THE CITY OF MODESTO

WHEREAS, on December 2, 1974, the City Council introduced Ordinance No. 1405-C.S.

giving approval to a project relating to the annexation of uninhabited territory known as the Orangeburg-Sonoma No. 2 Addition to the City of Modesto

and

WHEREAS, the City Council certifies that at said Council meeting it reviewed and considered the findings of the City of Modesto Environmental Assessment Committee which resulted in a negative declaration in regard to the environmental impact of the subject project,

NOW, THEREFORE, BE IT RESOLVED by the Council of the City of Modesto that the Director of Planning of the City of Modesto is hereby directed to file or cause to be filed with the Stanislaus County Clerk a Notice of Determination in regard to the environmental impact of the subject project relating to the annexation of uninhabited territory known as the Orangeburg-Sonoma No. 2 Addition to the City of Modesto

The foregoing resolution was introduced at a regular meeting of the Council of the City of Modesto held on the 2nd day of December, 1974, by Councilman Dunlap, who moved its adoption, which motion being duly seconded by Councilman Newton, was upon roll call carried and the resolution adopted by the following vote:

AYES: Councilmen: Dunlap, Elliott, Kullijian, Mensinger,
Newton, Vice Mayor Simon

NOES: Councilmen: None

ABSENT: Councilmen: Mayor Davies

(SEAL)

ATTEST:

W. T. Chynoweth
W. T. CHYNOWETH, City Clerk

APPROVED AS TO FORM:

By Elwyn L. Johnson
ELWYN L. JOHNSON, City Attorney

MODESTO CITY COUNCIL
RESOLUTION NO. 74-1006

A RESOLUTION CERTIFYING REVIEW OF ENVIRONMENTAL ASSESSMENT AND DIRECTING THE DIRECTOR OF PLANNING TO FILE A NOTICE OF DETERMINATION OF THE ENVIRONMENTAL IMPACT RELATING TO AN ORDINANCE AMENDING SECTION MAP 29-3-9 OF THE ZONING MAP OF THE CITY OF MODESTO, RECLASSIFYING CERTAIN PROPERTY LOCATED THEREON. (PLANNING COMMISSION INITIATED - SOUTHWEST CORNER OF STODDARD AND COLLEGE AVENUES)

WHEREAS, on December 2, 1974, the City Council introduced Ordinance No. 1406-C.S.

giving approval to a project relating to an amendment to Section Map 29-3-9 of the Zoning Map to reclassify certain property from Neighborhood Commercial Zone, C-1, to Medium High Density Residential Zone, R-3,

and

WHEREAS, the City Council certifies that at said Council meeting it reviewed and considered the findings of the City of Modesto Environmental Assessment Committee which resulted in a negative declaration in regard to the environmental impact of the subject project,

NOW, THEREFORE, BE IT RESOLVED by the Council of the City of Modesto that the Director of Planning of the City of Modesto is hereby directed to file or cause to be filed with the Stanislaus County Clerk a Notice of Determination in regard to the environmental impact of the subject project relating to an amendment to Section Map 29-3-9 of the Zoning Map of the City of Modesto, reclassifying certain property located thereon.

The foregoing resolution was introduced at a regular meeting of the Council of the City of Modesto held on the 2nd day of December, 1974, by Councilman Elliott, who moved its adoption, which motion being duly seconded by Councilman Dunlap, was upon roll call carried and the resolution adopted by the following vote:

AYES: Councilmen: Dunlap, Elliott, Mensinger, Newton, Vice Mayor Simon

NOES: Councilmen: Kullijian

ABSENT: Councilmen: Mayor Davies

(SEAL)

ATTEST:

W. T. Chynoweth
W. T. CHYNOWETH, City Clerk

APPROVED AS TO FORM:

BY Elwyn L. Johnson
ELWYN L. JOHNSON, City Attorney

MODESTO CITY COUNCIL
RESOLUTION NO. 74-1007

A RESOLUTION CERTIFYING REVIEW OF ENVIRONMENTAL ASSESSMENT AND DIRECTING THE DIRECTOR OF PLANNING TO FILE A NOTICE OF DETERMINATION OF THE ENVIRONMENTAL IMPACT RELATING TO AN ORDINANCE AMENDING SECTION MAP 19-3-9 OF THE ZONING MAP OF THE CITY OF MODESTO, RECLASSIFYING CERTAIN PROPERTY LOCATED THEREON. (PLANNING COMMISSION INITIATED - SOUTHEAST CORNER CLAYTON AVENUE AND NINTH STREET)

WHEREAS, on December 2, 1974, the City Council introduced Ordinance No. 1407-C.S.

giving approval to a project relating to an amendment to Section Map 19-3-9 of the Zoning Map to reclassify certain property from Commercial Industrial Zone, C-M, to Highway Frontage Zone, H-1,

and

WHEREAS, the City Council certifies that at said Council meeting it reviewed and considered the findings of the City of Modesto Environmental Assessment Committee which resulted in a negative declaration in regard to the environmental impact of the subject project,

NOW, THEREFORE, BE IT RESOLVED by the Council of the City of Modesto that the Director of Planning of the City of Modesto is hereby directed to file or cause to be filed with the Stanislaus County Clerk a Notice of Determination in regard to the environmental impact of the subject project relating to an amendment to Section Map 19-3-9 of the Zoning Map of the City of Modesto, reclassifying certain property located thereon.

The foregoing resolution was introduced at a regular meeting of the Council of the City of Modesto held on the 2nd day of December, 1974, by Councilman Newton, who moved its adoption, which motion being duly seconded by Councilman Dunlap, was upon roll call carried and the resolution adopted by the following vote:

AYES: Councilmen: Dunlap, Elliott, Kullijian, Mensinger, Newton, Vice Mayor Simon

NOES: Councilmen: None

ABSENT: Councilmen: Mayor Davies

(SEAL)

ATTEST:

W. T. Chynoweth
W. T. CHYNOWETH, City Clerk

APPROVED AS TO FORM:

By Elwyn L. Johnson
ELWYN L. JOHNSON, City Attorney

MODESTO CITY COUNCIL
RESOLUTION NO. 74-1008

A RESOLUTION OVERRULING THE DECISION OF THE BOARD OF ZONING ADJUSTMENT AND GRANTING A VARIANCE TO TOM DENLINGER TO ALLOW A SECOND STORY BEDROOM AND BATHROOM ADDITION OVER AN EXISTING GARAGE WITH A 1-FOOT SETBACK AT 304 N. SANTA CRUZ AVENUE.

WHEREAS, an application for a variance to allow a second story bedroom and bathroom addition over an existing garage with a 1-foot sideyard setback at 304 N. Santa Cruz Avenue was filed by Tom Denlinger on October 11, 1974, and

WHEREAS, said application for a variance was denied by the City of Modesto Board of Zoning Adjustment on October 31, 1974, by Resolution No. 557 for the reasons set forth in said resolution, and

WHEREAS, Tom Denlinger filed an appeal to the decision of the Board of Zoning Adjustment with the City Clerk on November 8, 1974, and requested that a public hearing be held by the City Council on December 2, 1974, as provided in Section 10-2.2012 of the Municipal Code, and

WHEREAS, the Council set December 2, 1974, at 4:20 o'clock p. m. in the Council Chambers as the time and place for a public hearing on said appeal, and

WHEREAS, on the basis of the evidence, both oral and documentary taken and introduced at said public hearing, the Council finds and determines that the decision of the Board of Zoning Adjustment should be overruled, and a variance granted to Tom Denlinger, as requested, for the following reasons:

1. There are exceptional and extraordinary circumstances and conditions applicable to the property involved since the garage legally exists with a 1-foot sideyard setback rather than the currently required 5-foot setback and approval of a variance would allow the applicant a reasonable expansion of the building.
2. Such a variance is necessary for the preservation and enjoyment of substantial property rights possessed by other property in the same vicinity and zone and denied to the property in question since there have been surrounding homeowners in the area that have received variances for additions to their dwellings including an identical variance granted on Wilson Avenue only three blocks away from the subject property.
3. The granting of such variance will not be materially detrimental to the public welfare or injurious to the property or improvements in such vicinity and zone in which the property is located. The proposed two-story addition is located toward the rear of the subject property and is not immediately adjacent to the neighbor's dwelling structure. The addition would increase the usability and value of the applicant's property and as a consequence, benefit the surrounding properties.
4. The granting of such a variance will not adversely affect the comprehensive General Plan.

NOW, THEREFORE, BE IT RESOLVED by the Council of the City of Modesto that the decision of the Board of Zoning Adjustment be and is hereby over-ruled and that the application of Tom Denlinger for a variance be granted subject to the following condition:

1. That the applicant shall record with the County Recorder of Stanislaus County, a notice in a form approved by the City of Modesto, that this variance has been issued and that it contains conditions affecting the use of the subject property. (Copies of the approved form are available at the Modesto Planning Department.)

BE IT FURTHER RESOLVED that the Director of Planning of the City of Modesto is hereby directed to file or cause to be filed with the Stanislaus County Clerk a Notice of Determination in regard to the environmental impact of the subject project relating to the granting of a variance to Tom Denlinger.

The foregoing resolution was introduced at a regular meeting of the Council of the City of Modesto held on the 2nd day of December, 1974, by Councilman Kullijian, who moved its adoption, which motion being duly seconded by Councilman Mensinger, was upon roll call carried and the resolution adopted by the following vote:

AYES: Councilmen: Dunlap, Elliott, Kullijian, Mensinger, Newton,
Vice Mayor Simon

NOES: Councilmen: None

ABSENT: Councilmen: Mayor Davies

ATTEST:



W. T. CHYNOWETH, City Clerk

(SEAL)

APPROVED AS TO FORM:

By 
ELWYN L. JOHNSON, City Attorney

MODESTO CITY COUNCIL
RESOLUTION NO. 74-1009

A RESOLUTION DETERMINING THAT THE PUBLIC INTEREST AND CONVENIENCE REQUIRE THAT AN AREA BE ANNEXED TO THE MODESTO MUNICIPAL SEWER DISTRICT NO. 1; SETTING FORTH A GENERAL DESCRIPTION OF THE AREA PROPOSED TO BE ANNEXED TO THE DISTRICT; AND NAMING A TIME AND PLACE FOR HEARING ON THE ANNEXATION OF SAID TERRITORY TO SAID DISTRICT AND PROVIDING FOR NOTICE THEREOF. (**LINCOLN NO. 2**)

WHEREAS, there has been annexed to the City of Modesto on October 15, 19 74, certain territory known as Lincoln No. 2 Addition, and

WHEREAS, the inclusion of the area contained in Lincoln No. 2 Addition to the Modesto Municipal Sewer District No. 1 of the City of Modesto is required by the public interest and convenience,

NOW, THEREFORE, BE IT RESOLVED by the Council of the City of Modesto as follows:

SECTION 1. The public interest and convenience require that that certain area annexed to the City of Modesto and known as Lincoln No. 2 Addition (herein called the area proposed to be annexed) be annexed to the Modesto Municipal Sewer District No. 1 (herein called the "district") under the Community Facilities Law of 1911 (California Health and Safety Code Sections 4600, et seq., herein called the "law") pursuant to Article 6 of the law.

SECTION 2. A general description of the boundaries of the area proposed to be annexed to the district is attached hereto and made a part hereof as though set forth in full herein.

SECTION 3. The area proposed to be annexed to the Modesto Municipal Sewer District No. 1 is hereby designated as Modesto Municipal Sewer District No. 1 Annexation No. 127.

SECTION 4. The Council hereby declares that the area proposed to be annexed to the district will be benefited by such annexation.

SECTION 5. Monday, January 20, 19 75, at the hour of 4:00 P.M., is hereby named as the time and the City Council Chambers, City Hall, 801 11th Street, Modesto, California, is hereby named as the place for the hearing by the Council of the city of objections by any person interested in the annexation of the territory proposed to be annexed. On said day fixed for the hearing, or any day to which the hearing is continued, the Council shall hear and consider all written and oral objections presented to the annexation of the territory proposed to be annexed. At the hearing

the Council may exclude from the territory proposed to be annexed any area that in its opinion would not be benefited by inclusion within the Modesto Municipal Sewer District No. 1. The Council will not modify the boundaries of the territory proposed to be annexed so as to exclude from it any land which would in the judgment of the Council be benefited by inclusion within the Modesto Municipal Sewer District No. 1, nor will the Council include in the territory proposed to be annexed any lands which will not in its judgment be so benefited. Upon the final hearing, and after making all necessary and proper changes (if any) in the boundaries of the territory proposed to be annexed, the Council may, by resolution passed by a vote of two-thirds (2/3) of all of its members, annex the territory designated as Modesto Municipal Sewer District No. 1 Annexation No. 127.

SECTION 6. The City Clerk is hereby directed, upon the adoption of this resolution, to cause this resolution, together with the names of the members of the Council voting for and against it, to be published once a week for at least two (2) weeks before the day fixed for the hearing in The Modesto Bee, a newspaper of general circulation printed and published in the City. The first of said publications shall be not more than sixty (60) nor less than thirty (30) days prior to the date fixed for the hearing. The City Clerk is hereby further directed to cause copies of this resolution to be posted in three (3) public places within the area proposed to be annexed, which said public places are hereby fixed and determined by the Council as follows:

- (1) On the East side of Lincoln Avenue on a North line of the Addition.
- (2) At the North end of Fort Sumpter Drive on a South line of the Addition.
- (3) On the West side of McClure Road on a South line of the Addition.

Said posting shall be made not earlier than the sixtieth (60th) nor later than the thirtieth (30th) day prior to the date fixed for the hearing. Not earlier than sixty (60) nor later than thirty (30) days prior to the hearing a copy of this resolution, together with a map showing the boundary lines of the territory proposed to be annexed, shall be mailed postage prepaid;

(1) to each person to whom land in the area proposed to be annexed is assessed either (a) as such owner as shown on the last equalized county assessment roll of the County, at his address as shown upon said roll, or in the case of any real property assessed

for purposes of general taxation by the State Board of Equalization then to the owner of such property as shown on the last roll of the State Board of Equalization transmitted to the County Auditor of the County at his address as shown upon such roll, or (b) as such owner is otherwise known to the City Clerk at his address as known to the City Clerk (and the City Clerk shall make diligent efforts to ascertain the names and addresses of all persons owning land in the area proposed to be annexed as of a date not more than thirty (30) days prior to the date of the hearing, including inspection by or for him of said last equalized county assessment roll, said roll of said State Board of Equalization, the County Assessor's records, the County Recorder's records, and inquiry at other sources); and

(2) to each person who has any interest in any land in the area proposed to be annexed whose name and address and a designation of the land in which he is interested is on file in the office of the City Clerk.

Any error, omission or mistake in any such mailing or any failure of any person to receive any such printed copy of this resolution (and such map) shall not invalidate the proceedings hereby initiated. Said publication, posting and mailing shall constitute notice of the hearing and no other notice of the hearing need be given.

SECTION 7. This resolution is adopted, and all proceedings for the annexation of the territory proposed to be annexed and designated as Modesto Municipal Sewer District No. 1 Annexation No. 127, shall be taken pursuant to the Law.

The foregoing resolution was introduced at a regular meeting of the Council of the City of Modesto held on the 2nd day of December, 1974, by Councilman Dunlap, who moved its adoption, which motion being duly seconded by Councilman Mensing, was upon roll call carried and the resolution adopted by the following vote:

AYES: Councilmen: Dunlap, Elliott, Kullijian, Mensinger, Newton, Vice Mayor Simon

NOES: Councilmen: None

ABSENT: Councilmen: Mayor Davies

ATTEST: W. T. Chynoweth
W. T. CHYNOWETH, City Clerk

(SEAL)

APPROVED AS TO FORM:

By Elwyn L. Johnson
ELWYN L. JOHNSON, City Attorney

APPROVED AS TO DESCRIPTION:

By Lois Campbell
Public Works Department

JCC
1-29-74

LINCOLN NO. 2 ADDITION

All that real property in the State of California, County of Stanislaus, being a portion of the North half of Section 25, Township 3 South, Range 9 East, Mount Diablo Base and Meridian, also being a portion of Lots 1, 2 and 5 of the Lands of H. T. CROW, as per map filed May 15, 1906, in Volume 2 of Maps, Page 28, Stanislaus County Records, described as follows:

Beginning at a point on the existing City Limits as established by the Northwestern corner of the LINCOLN-PENNY ADDITION (317), as per description filed April 4, 1974, as Instrument 39057, Stanislaus County Records, said point being on an Eastern line of the DRY CREEK PARK NO. 2 ADDITION (293), as per description filed June 30, 1972, as Instrument 26860, Stanislaus County Records, said point also being on the center line of a public road known as Lincoln Avenue; thence along the existing City Limits on said Eastern line of Addition (293) and said center line of Lincoln Avenue, North $00^{\circ}31'51''$ West, 719.70 feet; thence continuing along the existing City Limits on an Eastern line of Addition (293) and the center line of Lincoln Avenue, North $09^{\circ}11'45''$ West, 96.08 feet, to its intersection with the Southwesterly extension of the Northwestern line of 75.00 foot Modesto Irrigation District Lateral Number 2 right-of-way; thence continuing along the existing City Limits on said Northwestern line of the Modesto Irrigation District Lateral No. 2 right-of-way and its Southwesterly extension the following courses; North $65^{\circ}16'33''$ East, 714.07 feet; North $77^{\circ}59'46''$ East, 532.62 feet; and North $85^{\circ}20'46''$ East, 1444.08 feet, to a Southeastern corner of Addition (293); thence along the existing City Limits on an Eastern line of Addition (293), said line being the Eastern line of said Lot 1 and the North-South quarter section line of said Section 25, North $00^{\circ}35'58''$ West, 530.00 feet, to the approximate center line of Dry Creek; thence leaving the existing City Limits and along the approximate center line of Dry Creek, North $54^{\circ}00'52''$ East, 244.37 feet, to a point on the Northern line of said Section 25; thence along said Northern line of Section 25, North $89^{\circ}32'21''$ East, 1107.90 feet; thence South $00^{\circ}36'39''$ East, 474.33 feet, to a point on the Southeastern line of said Modesto Irrigation District Lateral No. 2 right-of-way; thence along said Southeastern line of the Modesto Irrigation District Lateral No. 2 right-of-way the following courses; South $75^{\circ}04'39''$ West, 576.86 feet; South $78^{\circ}13'39''$ West, 683.00 feet; and South $87^{\circ}10'39''$ West, 82.00 feet, to a point on the Eastern line of Lot 1 and the center line of a 40.00 foot public road known as North McClure Road; thence along said Eastern line of Lot 1 and said center line of McClure Road, said line also being the North-South quarter section line of Section 25, South $00^{\circ}35'58''$ East, 575.96 feet, to the Southeastern corner of Lot 1; thence along the Southern line of Lot 1, said line being the East-West quarter quarter section line of the Northwest quarter of Section 25, South $89^{\circ}34'04''$ West, 1308.14 feet, to the Northeastern corner of said Lot 5; thence along the Eastern line of Lot 5, said line being the North-South quarter quarter section line of said Northwest quarter of Section 25, South $00^{\circ}33'55''$ East, 661.47 feet, to the Northeastern corner of Addition (317); thence along the existing City Limits on the Northern line of Addition (317), said line being the Northern line of the Southern half of Lot 5, South $89^{\circ}33'02''$ West, 1288.54 feet, to the point of beginning, containing 68.602 Acres, more or less.

CLERK'S CERTIFICATE

I, W. T. CHYNOWETH, City Clerk of the City of Modesto, California, do hereby certify as follows:

The foregoing is a full, true and correct copy of a resolution duly adopted by at least a two-thirds (2/3) vote of all members of the Council at a regular meeting of said Council duly and regularly and legally called and held on due notice on December 2,, 1974, of which meeting all of the members of said Council had due notice, and at which two-thirds (2/3) thereof were present and acting:

At said meeting said resolution was introduced upon motion of Councilman Dunlap, seconded by Councilman Mensinger, and adopted by the following vote:

AYES: Councilmen: Dunlap, Elliott, Kullijian, Mensinger, Newton, Vice Mayor Simon


NOES: Councilmen: None

ABSENT: Councilmen: Mayor Davies

I have carefully compared the same with the original minutes of said meeting on file and of record in my office and the foregoing is a full, true and correct copy of the original resolution adopted at said meeting and entered in said minutes; and

Said resolution has not been amended, modified or rescinded since the date of its adoption and the same is now in full force and effect.

DATED: December 3, 1974



City Clerk of the City of Modesto,
California
W. T. CHYNOWETH

(SEAL)

MODESTO CITY COUNCIL
RESOLUTION NO. 74-1010

A RESOLUTION DETERMINING THAT THE PUBLIC INTEREST AND CONVENIENCE REQUIRE THAT AN AREA BE ANNEXED TO THE MODESTO MUNICIPAL SEWER DISTRICT NO. 1; SETTING FORTH A GENERAL DESCRIPTION OF THE AREA PROPOSED TO BE ANNEXED TO THE DISTRICT; AND NAMING A TIME AND PLACE FOR HEARING ON THE ANNEXATION OF SAID TERRITORY TO SAID DISTRICT AND PROVIDING FOR NOTICE THEREOF. (TUOLUMNE REGIONAL PARK NO. 1)

WHEREAS, there has been annexed to the City of Modesto on October 15, 1974, certain territory known as Tuolumne Regional Park No. 1 Addition, and

WHEREAS, the inclusion of the area contained in Tuolumne Regional Park No. 1 Addition to the Modesto Municipal Sewer District No. 1 of the City of Modesto is required by the public interest and convenience,

NOW, THEREFORE, BE IT RESOLVED by the Council of the City of Modesto as follows:

SECTION 1. The public interest and convenience require that that certain area annexed to the City of Modesto and known as Tuolumne Regional Park No. 1 Addition (herein called the area proposed to be annexed) be annexed to the Modesto Municipal Sewer District No. 1 (herein called the "district") under the Community Facilities Law of 1911 (California Health and Safety Code Sections 4600, et seq., herein called the "law") pursuant to Article 6 of the law.

SECTION 2. A general description of the boundaries of the area proposed to be annexed to the district is attached hereto and made a part hereof as though set forth in full herein.

SECTION 3. The area proposed to be annexed to the Modesto Municipal Sewer District No. 1 is hereby designated as Modesto Municipal Sewer District No. 1 Annexation No. 128.

SECTION 4. The Council hereby declares that the area proposed to be annexed to the district will be benefited by such annexation.

SECTION 5. Monday, January 20, 19 75, at the hour of 4:05 P.M., is hereby named as the time and the City Council Chambers, City Hall, 801 11th Street, Modesto, California, is hereby named as the place for the hearing by the Council of the city of objections by any person interested in the annexation of the territory proposed to be annexed. On said day fixed for the hearing, or any day to which the hearing is continued, the Council shall hear and consider all written and oral objections presented to the annexation of the territory proposed to be annexed. At the hearing

the Council may exclude from the territory proposed to be annexed any area that in its opinion would not be benefited by inclusion within the Modesto Municipal Sewer District No. 1. The Council will not modify the boundaries of the territory proposed to be annexed so as to exclude from it any land which would in the judgment of the Council be benefited by inclusion within the Modesto Municipal Sewer District No. 1, nor will the Council include in the territory proposed to be annexed any lands which will not in its judgment be so benefited. Upon the final hearing, and after making all necessary and proper changes (if any) in the boundaries of the territory proposed to be annexed, the Council may, by resolution passed by a vote of two-thirds (2/3) of all of its members, annex the territory designated as Modesto Municipal Sewer District No. 1 Annexation No. 128.

SECTION 6. The City Clerk is hereby directed, upon the adoption of this resolution, to cause this resolution, together with the names of the members of the Council voting for and against it, to be published once a week for at least two (2) weeks before the day fixed for the hearing in The Modesto Bee, a newspaper of general circulation printed and published in the City. The first of said publications shall be not more than sixty (60) nor less than thirty (30) days prior to the date fixed for the hearing. The City Clerk is hereby further directed to cause copies of this resolution to be posted in three (3) public places within the area proposed to be annexed, which said public places are hereby fixed and determined by the Council as follows:

- (1) At the Southeast corner of South Santa Cruz Avenue and Hillside Drive.
- (2) At the Southeast corner of Thrasher Avenue and Hillside Drive.
- (3) On the West side of South Conejo Avenue on a North line of the Addition.

Said posting shall be made not earlier than the sixtieth (60th) nor later than the thirtieth (30th) day prior to the date fixed for the hearing. Not earlier than sixty (60) nor later than thirty (30) days prior to the hearing a copy of this resolution, together with a map showing the boundary lines of the territory proposed to be annexed, shall be mailed postage prepaid;

(1) to each person to whom land in the area proposed to be annexed is assessed either (a) as such owner as shown on the last equalized county assessment roll of the County, at his address as shown upon said roll, or in the case of any real property assessed

for purposes of general taxation by the State Board of Equalization then to the owner of such property as shown on the last roll of the State Board of Equalization transmitted to the County Auditor of the County at his address as shown upon such roll, or (b) as such owner is otherwise known to the City Clerk at his address as known to the City Clerk (and the City Clerk shall make diligent efforts to ascertain the names and addresses of all persons owning land in the area proposed to be annexed as of a date not more than thirty (30) days prior to the date of the hearing, including inspection by or for him of said last equalized county assessment roll, said roll of said State Board of Equalization, the County Assessor's records, the County Recorder's records, and inquiry at other sources); and

(2) to each person who has any interest in any land in the area proposed to be annexed whose name and address and a designation of the land in which he is interested is on file in the office of the City Clerk.

Any error, omission or mistake in any such mailing or any failure of any person to receive any such printed copy of this resolution (and such map) shall not invalidate the proceedings hereby initiated. Said publication, posting and mailing shall constitute notice of the hearing and no other notice of the hearing need be given.

SECTION 7. This resolution is adopted, and all proceedings for the annexation of the territory proposed to be annexed and designated as Modesto Municipal Sewer District No. 1 Annexation No. 128, shall be taken pursuant to the Law.

The foregoing resolution was introduced at a regular meeting of the Council of the City of Modesto held on the 2nd day of December, 1974, by Councilman Dunlap, who moved its adoption, which motion being duly seconded by Councilman Mensing, was upon roll call carried and the resolution adopted by the following vote:

AYES: Councilmen: Dunlap, Elliott, Kullijian, Mensinger,
Newton, Vice Mayor Simon

NOES: Councilmen: None

ABSENT: Councilmen: Mayor Davies

ATTEST:

W. T. Chynoweth
W. T. CHYNOWETH, City Clerk

(SEAL)

APPROVED AS TO FORM:

By Elwyn L. Johnson
ELWYN L. JOHNSON, City Attorney

APPROVED AS TO DESCRIPTION:

By Bob Campbell
Public Works Department

JLC
11-29-74

All that real property in the State of California, County of Stanislaus, being a portion of the South half of Section 34, Township 3 South, Range 9 East, and the North half of Section 3, Township 4 South, Range 9 East, Mount Diablo Base and Meridian, described as follows:

Beginning at a point on the existing City Limits as established by a Northeastern line of the LEGION PARK ADDITION (218), as per description filed July 12, 1968, as Instrument 21315, Stanislaus County Records, said point being on the center line of a 60.00 foot public road known as South Santa Cruz Avenue, said point also being the Northeastern corner of Parcel "B", as per map filed November 20, 1967 in Book 4 of Parcel Maps, Page 72, Stanislaus County Records; thence along the boundary of said Addition (218), the following courses and distances: South 53°22'30" East, 577.95 feet; South 70°07'30" East, 710.00 feet; South 78°08'30" East, 464.00 feet; South 78°10'20" East, 54.90 feet; South 78°10'20" East, 175.10 feet; and North 84°59'40" East, 707.69 feet, to the Northeastern corner of Addition (218), and a point on a Western line of the AIRPORT ADDITION (91), as per description filed March 19, 1959, as Instrument 7984, Stanislaus County Records; thence along the existing City Limits on said Western line of Addition (91), said line being an Eastern line of the LEGION PARK TRACT, as per map filed January 4, 1941 in Volume 14 of Maps, Page 10, Stanislaus County Records, said line also being an Eastern line of a 60.00 foot public road known as South Conejo Avenue, North 00°42'20" West, 454.34 feet; thence leaving the existing City Limits along a line parallel with and 20.00 feet, measured at right angles, Northerly from the Northern line of Lot 16 of Block 2145 of said Legion Park Tract, North 80°23'50" West, 198.37 feet, to a point on the Western line of Lot 2 of said Block 2145; thence along said Western line of Lot 2, South 09°27'10" West, 20.00 feet, to a point on said Northern line of Lot 16; thence along the Northern line of Lot 16, North 80°23'50" West, 53.50 feet, to the Southwestern corner of Lot 3 of Block 2145; thence along the Western line of said Lot 3, North 09°27'10" East, 20.00 feet, to a point on a line which is parallel with and 20.00 feet, measured at right angles, Northerly from the Northern line of Lot 16 of Block 2145; thence along said last mentioned parallel line, North 80°23'50" West, 53.50 feet, to a point on the Western line of Lot 4 of Block 2145; thence along said Western line of Lot 4, South 09°27'10" West, 20.00 feet, to a point on the Northern line of Lot 16; thence along the Northern line of Lot 16, North 80°23'50" West, 214.00 feet, to the Southwestern corner of Lot 8 of Block 2145, Legion Park Tract; thence along the Western line of said Lot 8, North 09°27'10" East, 20.00 feet, to a point on a line which is parallel with and 20.00 feet, measured at right angles, Northerly from the Northern line of Lot 16 of Block 2145; thence along said last mentioned parallel line, North 80°23'50" West, 53.50 feet, to a point on the Western line of Lot 9 of Block 2145; thence along said Western line of Lot 9, South 09°27'10" West, 20.00 feet, to a point on the Northern line of Lot 16; thence along the Northern line of Lot 16, North 80°23'50" West, 53.50 feet, to the Southwestern corner of Lot 10 of Block 2145; thence along the Western line of said Lot 10, North 09°27'10" East, 20.00 feet, to a point on a line which is parallel with and 20.00 feet, measured at right angles, Northerly from the Northern line of Lot 16 of Block 2145; thence along said last mentioned parallel line, North 80°23'50" West, 110.08 feet, to a point on the Western line of the land conveyed to Louis W. Walker, et ux, by Deed recorded February 2, 1946, as Instrument No. 3135, Stanislaus County Records; thence along the Western line of said Walker land, North 00°40'10" East, 126.63 feet, to a point on the Northern line of Lot 13 of Block 2145; thence along the Northern line of Lot 13 of Block 2145, North 80°32'50" West, 4.61 feet; thence continuing along the Northern line of said Lot 13 on a tangent curve, concave to the South, having a Radius of 600.24 feet, a Central Angle of 2°25'20", and a Length of 25.38 feet to the End of Curve; thence South 00°40'10" West, 146.25 feet, along the Easterly line of the land conveyed to James Allen Beeks, et ux, by Deed recorded November 26, 1945, as Instrument No. 21599, Stanislaus County Records, to a point on the Northern line of Lot 16 of Block 2145; thence leaving the

Northern line of said Lot 16 and along the Eastern line of the land conveyed to Roberta Rone, et ux, by Deed recorded August 20, 1965, as Instrument No. 32673, Stanislaus County Records, South $00^{\circ}45'30''$ West, 75.87 feet; thence North $80^{\circ}24'00''$ West, 121.52 feet, along the Southern line of said Rone property, to a point on the Eastern line of the land conveyed to Richard Franklin Thrasher and Shirley Caroline Lundstrom, by Decree of Distribution recorded October 3, 1963, as Instrument No. 37540, Stanislaus County Records; thence along the Eastern line of said Thrasher property, North $00^{\circ}38'20''$ West, 392.51 feet; thence along a Northern line of Thrasher property, North $89^{\circ}50'32''$ West, 199.08 feet; thence along a Western line of Thrasher property, South $00^{\circ}44'00''$ East, 65.14 feet, thence along a Northern line of Thrasher property, South $89^{\circ}45'00''$ West, 160.97 feet, to the centerline of a 60 foot public road known as Thrasher Avenue; thence along the centerline of Thrasher Avenue, North $00^{\circ}20'00''$ West, 200.00 feet, to a point on a Southern line of the land conveyed to Modesto City School District, by Deed recorded August 23, 1945, as Instrument No. 14789, Stanislaus County Records, thence along a Southern line of said Modesto City Schools property, South $89^{\circ}45'00''$ West, 156.23 feet, to the centerline of a North-South alley in Block 2111 of the Victory Tract, recorded December 27, 1943, in Volume 14 of Maps, Page 24, Stanislaus County Records; thence Southerly along the centerline of said alley, South $00^{\circ}34'30''$ East, 273.09 feet, to the centerline of a public road known as Hillside Avenue, said point also being on a nontangent curve, concave to the North, from which a radial line bears, North $14^{\circ}30'31''$ East, thence along the centerline of Hillside Avenue and said curve, having a Radius of 4180.46 feet, a Central Angle of $15^{\circ}32'29''$, and a Length of 1133.94 to the End of Curve; thence continuing along said center line of Hillside Avenue, North $59^{\circ}57'00''$ West, 87.50 feet, to a point on the centerline of a 60 foot public road known as South Santa Cruz Avenue; thence Southerly along said centerline, South $00^{\circ}41'00''$ East, 565.30 feet, to the point of beginning, containing 37.942 Acres, more or less.

CLERK'S CERTIFICATE

I, W. T. CHYNOWETH, City Clerk of the City of Modesto, California, do hereby certify as follows:

The foregoing is a full, true and correct copy of a resolution duly adopted by at least a two-thirds (2/3) vote of all members of the Council at a regular meeting of said Council duly and regularly and legally called and held on due notice on December 2 1974, of which meeting all of the members of said Council had due notice, and at which two-thirds (2/3) thereof were present and acting:


At said meeting said resolution was introduced upon motion of Councilman Dunlap, seconded by Councilman Mensinger, and adopted by the following vote:

- AYES: Councilmen: Dunlap, Elliott, Kullijian, Mensinger, Newton, Vice Mayor Simon
- NOES: Councilmen: None
- ABSENT: Councilmen: Mayor Davies

I have carefully compared the same with the original minutes of said meeting on file and of record in my office and the foregoing is a full, true and correct copy of the original resolution adopted at said meeting and entered in said minutes; and

Said resolution has not been amended, modified or rescinded since the date of its adoption and the same is now in full force and effect.

DATED: December 3, 1974



City Clerk of the City of Modesto,
California
W. T. CHYNOWETH

(SEAL)

MODESTO CITY COUNCIL
RESOLUTION NO. 74-1011

A RESOLUTION WITHDRAWING CERTAIN DESCRIBED
TERRITORY FROM THE EMPIRE
FIRE PROTECTION DISTRICT IN STANISLAUS COUNTY.

WHEREAS, a portion of the Empire

Fire Protection District in Stanislaus County was annexed to the City of Modesto as Lincoln No. 2 Addition by Resolution No. 74-885 adopted on October 15, 1974, and said addition officially became a part of the City of Modesto on November 19, 1974, and

WHEREAS, the Health and Safety Code of the State of California provides that whenever any portion of such a District is included within a city by reason of annexation, such portion may be withdrawn from the District by the filing with the governing body of the District and the Stanislaus County Board of Supervisors, the tax levying authority of the District, a copy of a resolution of the legislative body of the city, describing the included portion, and declaring such portion withdrawn, and

WHEREAS, it is to the best interests of the residents in the area of said Fire Protection District which has been annexed to the City that the area be withdrawn from said Fire Protection District and provided fire prevention and fire fighting services by the City,

NOW, THEREFORE, BE IT RESOLVED by the Council of the City of Modesto that the territory, the description of which is attached hereto and made a part hereof as though set forth in full herein, be withdrawn from the boundaries of the Empire Fire Protection District in Stanislaus County. Said withdrawal to be effective at 12:00 midnight on December 31, 1974.

BE IT FURTHER RESOLVED that the City Clerk be, and he is hereby directed to file a certified copy of this resolution with the governing body of the District and the Stanislaus County Board of supervisors, the tax levying authority of the District.

The foregoing resolution was introduced at a regular meeting of the Council of the City of Modesto held on the 2nd day of December, 1974, by Councilman Dunlap, who moved its adoption, which motion being duly seconded by Councilman Mensing, was upon roll call carried and the resolution adopted by the following vote:

AYES: Councilmen: Dunlap, Elliott, Kullijian, Mensinger, Newton, Vice Mayor Simon
NOES: Councilmen: None
ABSENT: Councilmen: Mayor Davies

ATTEST: W. T. Chynoweth
W. T. CHYNOWETH, City Clerk

(SEAL)

APPROVED AS TO FORM:

By Elwyn L. Johnson
ELWYN L. JOHNSON, City Attorney

APPROVED AS TO DESCRIPTION:

By Les Campbell
Public Works Department

RAH
11-29-74

August 1, 1974

LINCOLN NO. 2 ADDITION

All that real property in the State of California, County of Stanislaus, being a portion of the North half of Section 25, Township 3 South, Range 9 East, Mount Diablo Base and Meridian, also being a portion of Lots 1, 2 and 5 of the Lands of H. T. CROW, as per map filed May 15, 1906, in Volume 2 of Maps, Page 28, Stanislaus County Records, described as follows:

Beginning at a point on the existing City Limits as established by the Northwestern corner of the LINCOLN-PENNY ADDITION (317), as per description filed April 4, 1974, as Instrument 39057, Stanislaus County Records, said point being on an Eastern line of the DRY CREEK PARK NO. 2 ADDITION (293), as per description filed June 30, 1972, as Instrument 26860, Stanislaus County Records, said point also being on the center line of a public road known as Lincoln Avenue; thence along the existing City Limits on said Eastern line of Addition (293) and said center line of Lincoln Avenue, North $00^{\circ}31'51''$ West, 719.70 feet; thence continuing along the existing City Limits on an Eastern line of Addition (293) and the center line of Lincoln Avenue, North $09^{\circ}11'45''$ West, 96.08 feet, to its intersection with the Southwesterly extension of the Northwestern line of 75.00 foot Modesto Irrigation District Lateral Number 2 right-of-way; thence continuing along the existing City Limits on said Northwestern line of the Modesto Irrigation District Lateral No. 2 right-of-way and its Southwesterly extension the following courses; North $65^{\circ}16'33''$ East, 714.07 feet; North $77^{\circ}59'46''$ East, 532.62 feet; and North $85^{\circ}20'46''$ East, 1444.08 feet, to a Southeastern corner of Addition (293); thence along the existing City Limits on an Eastern line of Addition (293), said line being the Eastern line of said Lot 1 and the North-South quarter section line of said Section 25, North $00^{\circ}35'58''$ West, 530.00 feet, to the approximate center line of Dry Creek; thence leaving the existing City Limits and along the approximate center line of Dry Creek, North $54^{\circ}00'52''$ East, 244.37 feet, to a point on the Northern line of said Section 25; thence along said Northern line of Section 25, North $89^{\circ}32'21''$ East, 1107.90 feet; thence South $00^{\circ}36'39''$ East, 474.33 feet, to a point on the Southeastern line of said Modesto Irrigation District Lateral No. 2 right-of-way; thence along said Southeastern line of the Modesto Irrigation District Lateral No. 2 right-of-way the following courses; South $75^{\circ}04'39''$ West, 576.86 feet; South $78^{\circ}13'39''$ West, 683.00 feet; and South $87^{\circ}10'39''$ West, 82.00 feet, to a point on the Eastern line of Lot 1 and the center line of a 40.00 foot public road known as North McClure Road; thence along said Eastern line of Lot 1 and said center line of McClure Road, said line also being the North-South quarter section line of Section 25, South $00^{\circ}35'58''$ East, 575.96 feet, to the Southeastern corner of Lot 1; thence along the Southern line of Lot 1, said line being the East-West quarter quarter section line of the Northwest quarter of Section 25, South $89^{\circ}34'04''$ West, 1308.14 feet, to the Northeastern corner of said Lot 5; thence along the Eastern line of Lot 5, said line being the North-South quarter quarter section line of said Northwest quarter of Section 25, South $00^{\circ}33'55''$ East, 661.47 feet, to the Northeastern corner of Addition (317); thence along the existing City Limits on the Northern line of Addition (317), said line being the Northern line of the Southern half of Lot 5, South $89^{\circ}33'02''$ West, 1288.54 feet, to the point of beginning, containing 68.602 Acres, more or less.

MODESTO CITY COUNCIL
RESOLUTION NO. 74-1012

A RESOLUTION WITHDRAWING CERTAIN DESCRIBED
TERRITORY FROM THE EMPIRE
FIRE PROTECTION DISTRICT IN STANISLAUS COUNTY.

WHEREAS, a portion of the Empire
Fire Protection District in Stanislaus County was annexed to the
City of Modesto as Tuolumne Regional Park No. 1 Addition
by Resolution No. 74-883 adopted on October 15,
1974, and said addition officially became a part of the City of
Modesto on November 19, 1974, and

WHEREAS, the Health and Safety Code of the State of
California provides that whenever any portion of such a District is
included within a city by reason of annexation, such portion may be
withdrawn from the District by the filing with the governing body of
the District and the Stanislaus County Board of Supervisors, the tax
levying authority of the District, a copy of a resolution of the
legislative body of the city, describing the included portion, and
declaring such portion withdrawn, and

WHEREAS, it is to the best interests of the residents in
the area of said Fire Protection District which has been annexed to
the City that the area be withdrawn from said Fire Protection
District and provided fire prevention and fire fighting services by
the City,

NOW, THEREFORE, BE IT RESOLVED by the Council of the City
of Modesto that the territory, the description of which is attached
hereto and made a part hereof as though set forth in full herein, be
withdrawn from the boundaries of the Empire
Fire Protection District in Stanislaus County. Said withdrawal to
be effective at 12:00 midnight on December 31, 1974.

BE IT FURTHER RESOLVED that the City Clerk be, and he is
hereby directed to file a certified copy of this resolution with the
governing body of the District and the Stanislaus County Board of
Supervisors, the tax levying authority of the District.

The foregoing resolution was introduced at a regular meeting of the Council of the City of Modesto held on the 2nd day of December, 1974, by Councilman Dunlap, who moved its adoption, which motion being duly seconded by Councilman Mensinger, was upon roll call carried and the resolution adopted by the following vote:

AYES: Councilmen: Dunlap, Elliott, Kullijian, Mensinger, Newton, Vice Mayor Simon
NOES: Councilmen: None
ABSENT: Councilmen: Mayor Davies

ATTEST: W. T. Chynoweth
W. T. CHYNOWETH, City Clerk

(SEAL)

APPROVED AS TO FORM:

By Elwyn L. Johnson
ELWYN L. JOHNSON, City Attorney

APPROVED AS TO DESCRIPTION:

By Paul Campbell
Public Works Department

RWC
H-29-74

All that real property in the State of California, County of Stanislaus, being a portion of the South half of Section 34, Township 3 South, Range 9 East, and the North half of Section 3, Township 4 South, Range 9 East, Mount Diablo Base and Meridian, described as follows:

Beginning at a point on the existing City Limits as established by a Northeastern line of the LEGION PARK ADDITION (218), as per description filed July 12, 1968, as Instrument 21315, Stanislaus County Records, said point being on the center line of a 60.00 foot public road known as South Santa Cruz Avenue, said point also being the Northeastern corner of Parcel "B", as per map filed November 20, 1967 in Book 4 of Parcel Maps, Page 72, Stanislaus County Records; thence along the boundary of said Addition (218), the following courses and distances: South $53^{\circ}22'30''$ East, 577.95 feet; South $70^{\circ}07'30''$ East, 710.00 feet; South $78^{\circ}08'30''$ East, 464.00 feet; South $78^{\circ}10'20''$ East, 54.90 feet; South $78^{\circ}10'20''$ East, 175.10 feet; and North $84^{\circ}59'40''$ East, 707.69 feet, to the Northeastern corner of Addition (218), and a point on a Western line of the AIRPORT ADDITION (91), as per description filed March 19, 1959, as Instrument 7984, Stanislaus County Records; thence along the existing City Limits on said Western line of Addition (91), said line being an Eastern line of the LEGION PARK TRACT, as per map filed January 4, 1941 in Volume 14 of Maps, Page 10, Stanislaus County Records, said line also being an Eastern line of a 60.00 foot public road known as South Conejo Avenue, North $00^{\circ}42'20''$ West, 454.34 feet; thence leaving the existing City Limits along a line parallel with and 20.00 feet, measured at right angles, Northerly from the Northern line of Lot 16 of Block 2145 of said Legion Park Tract, North $80^{\circ}23'50''$ West, 198.37 feet, to a point on the Western line of Lot 2 of said Block 2145; thence along said Western line of Lot 2, South $09^{\circ}27'10''$ West, 20.00 feet, to a point on said Northern line of Lot 16; thence along the Northern line of Lot 16, North $80^{\circ}23'50''$ West, 53.50 feet, to the Southwestern corner of Lot 3 of Block 2145; thence along the Western line of said Lot 3, North $09^{\circ}27'10''$ East, 20.00 feet, to a point on a line which is parallel with and 20.00 feet, measured at right angles, Northerly from the Northern line of Lot 16 of Block 2145; thence along said last mentioned parallel line, North $80^{\circ}23'50''$ West, 53.50 feet, to a point on the Western line of Lot 4 of Block 2145; thence along said Western line of Lot 4, South $09^{\circ}27'10''$ West, 20.00 feet, to a point on the Northern line of Lot 16; thence along the Northern line of Lot 16, North $80^{\circ}23'50''$ West, 214.00 feet, to the Southwestern corner of Lot 8 of Block 2145, Legion Park Tract; thence along the Western line of said Lot 8, North $09^{\circ}27'10''$ East, 20.00 feet, to a point on a line which is parallel with and 20.00 feet, measured at right angles, Northerly from the Northern line of Lot 16 of Block 2145; thence along said last mentioned parallel line, North $80^{\circ}23'50''$ West, 53.50 feet, to a point on the Western line of Lot 9 of Block 2145; thence along said Western line of Lot 9, South $09^{\circ}27'10''$ West, 20.00 feet, to a point on the Northern line of Lot 16; thence along the Northern line of Lot 16, North $80^{\circ}23'50''$ West, 53.50 feet, to the Southwestern corner of Lot 10 of Block 2145; thence along the Western line of said Lot 10, North $09^{\circ}27'10''$ East, 20.00 feet, to a point on a line which is parallel with and 20.00 feet, measured at right angles, Northerly from the Northern line of Lot 16 of Block 2145; thence along said last mentioned parallel line, North $80^{\circ}23'50''$ West, 110.08 feet, to a point on the Western line of the land conveyed to Louis W. Walker, et ux, by Deed recorded February 2, 1946, as Instrument No. 3135, Stanislaus County Records; thence along the Western line of said Walker land, North $00^{\circ}40'10''$ East, 126.63 feet, to a point on the Northern line of Lot 13 of Block 2145; thence along the Northern line of Lot 13 of Block 2145, North $80^{\circ}32'50''$ West, 4.61 feet; thence continuing along the Northern line of said Lot 13 on a tangent curve, concave to the South, having a Radius of 600.24 feet, a Central Angle of $2^{\circ}25'20''$, and a Length of 25.38 feet to the End of Curve; thence South $00^{\circ}40'10''$ West, 146.25 feet, along the Easterly line of the land conveyed to James Allen Beeks, et ux, by Deed recorded November 26, 1945, as Instrument No. 21599, Stanislaus County Records, to a point on the Northern line of Lot 16 of Block 2145; thence leaving the

Northern line of said Lot 16 and along the Eastern line of the land conveyed to Roberta Rone, et ux, by Deed recorded August 20, 1965, as Instrument No. 32673, Stanislaus County Records, South $00^{\circ}45'30''$ West, 75.87 feet; thence North $80^{\circ}24'00''$ West, 121.52 feet, along the Southern line of said Rone property, to a point on the Eastern line of the land conveyed to Richard Franklin Thrasher and Shirley Caroline Lundstrom, by Decree of Distribution recorded October 3, 1963, as Instrument No. 37540, Stanislaus County Records; thence along the Eastern line of said Thrasher property, North $00^{\circ}38'20''$ West, 392.51 feet; thence along a Northern line of Thrasher property, North $89^{\circ}50'32''$ West, 199.08 feet; thence along a Western line of Thrasher property, South $00^{\circ}44'00''$ East, 65.14 feet, thence along a Northern line of Thrasher property, South $89^{\circ}45'00''$ West, 160.97 feet, to the centerline of a 60 foot public road known as Thrasher Avenue; thence along the centerline of Thrasher Avenue, North $00^{\circ}20'00''$ West, 200.00 feet, to a point on a Southern line of the land conveyed to Modesto City School District, by Deed recorded August 23, 1945, as Instrument No. 14789, Stanislaus County Records, thence along a Southern line of said Modesto City Schools property, South $89^{\circ}45'00''$ West, 156.23 feet, to the centerline of a North-South alley in Block 2111 of the Victory Tract, recorded December 27, 1943, in Volume 14 of Maps, Page 24, Stanislaus County Records; thence Southerly along the centerline of said alley, South $00^{\circ}34'30''$ East, 273.09 feet, to the centerline of a public road known as Hillside Avenue, said point also being on a nontangent curve, concave to the North, from which a radial line bears, North $14^{\circ}30'31''$ East, thence along the centerline of Hillside Avenue and said curve, having a Radius of 4180.46 feet, a Central Angle of $15^{\circ}32'29''$, and a Length of 1133.94 to the End of Curve; thence continuing along said center line of Hillside Avenue, North $59^{\circ}57'00''$ West, 87.50 feet, to a point on the centerline of a 60 foot public road known as South Santa Cruz Avenue; thence Southerly along said centerline, South $00^{\circ}41'00''$ East, 565.30 feet; to the point of beginning; containing 37.942 Acres, more or less.

MODESTO CITY COUNCIL
RESOLUTION NO. 74-1013

A RESOLUTION APPROVING AGREEMENT BETWEEN THE CITY OF MODESTO AND PEGGY HADSELL FOR SEWER SERVICE TO PROPERTY OUTSIDE THE CITY AT 1444 MORENE WAY

BE IT HEREBY RESOLVED by the Council of the City of Modesto that the agreement between the City of Modesto and Peggy Hadsell for sewer service to property outside the City at 1444 Morene Way be, and it is hereby approved.

BE IT FURTHER RESOLVED that the execution of said agreement by the designated city officials be authorized.

The foregoing resolution was introduced at a regular meeting of the Council of the City of Modesto held on the 2nd day of December , 1974 , by Councilman Dunlap , who moved its adoption, which motion being duly seconded by Councilman Mensinger, was upon roll call carried and the resolution adopted by the following vote:

AYES: Councilmen: Dunlap, Elliott, Kullijian, Mensinger,
Newton, Vice Mayor Simon

NOES: Councilmen: None

ABSENT: Councilmen: Mayor Davies

ATTEST: W. T. Chynoweth
W, T. CHYNOWETH, City Clerk

MODESTO CITY COUNCIL
RESOLUTION NO. 74-1014

A RESOLUTION APPROVING APPROPRIATION TRANSFER OF \$150 TO PROVIDE ADDITIONAL FUNDS NEEDED FOR DUES FOR THE NATIONAL LEAGUE OF CITIES FOR 1975

BE IT RESOLVED by the Council of the City of Modesto that the following appropriation transfer(s) are approved:

GENERAL FUND (101)

FROM: General Reserve (60-101)	\$150.00
TO: Membership and Dues (401-7-101)	\$150.00

(Dues for the National League of Cities for 1975 have increased from \$750 to \$900)

The foregoing resolution was introduced at a regular meeting of the Council of the City of Modesto held on the 2nd day of December , 1974 , by Councilman Dunlap , who moved its adoption, which motion being duly seconded by Councilman Mensinger , was upon roll call carried and the resolution adopted by the following vote:

AYES: Councilmen: Dunlap, Elliott, Kullijian, Mensinger,
Newton, Vice Mayor Simon

NOES: Councilmen: None

ABSENT: Councilmen: Mayor Davies

ATTEST:


W. T. CHYNOWETH, City Clerk

MODESTO CITY COUNCIL
RESOLUTION NO. 74-1015

A RESOLUTION SETTING TIME AND PLACE FOR HEARING APPEAL OF MID-VALLEY ENGINEERING ON BEHALF OF CHARLES FENLEY TO DETERMINATION BY ENVIRONMENTAL ASSESSMENT COMMITTEE THAT AN EIR IS REQUIRED IN CONNECTION WITH PLANNED DEVELOPMENT (P-D) ZONING APPLICATION FOR PROPERTY AT OAKDALE AND WYLIE

BE IT HEREBY RESOLVED by the Council of the City of Modesto that December 16, 1974 , at 4:15 P.M. in the Council Chambers, City Hall, 801 Eleventh Street, Modesto, California is hereby set as the time and place for consideration of appeal of Mid Valley Engineering on behalf of Charles Fenley to determination by Environmental Assessment Committee that an EIR is required in connection with Planned Development (P-D) zoning application for property at Oakdale and Wylie.

The foregoing resolution was introduced at a regular meeting of the Council of the City of Modesto held on the 9th day of December , 1974 , by Councilman Newton , who moved its adoption, which motion being duly seconded by Councilman Kullijian , was upon roll call carried and the resolution adopted by the following vote:

AYES: Councilmen: Dunlap, Elliott, Kullijian, Mensinger,
Newton, Mayor Davies

NOES: Councilmen: None

ABSENT: Councilmen: Simon

ATTEST:


W. T. CHYNOWETH, City Clerk

MODESTO CITY COUNCIL
RESOLUTION NO. 74-1016

A RESOLUTION ACCEPTING THE BID OF JOE MARTIN FOR CONSTRUCTION OF WATER-
LINES ON MADISON STREET AT BLOCK 401 AND 414

WHEREAS, Resolution No. 74-967 , adopted by the Council of the
City of Modesto on November 18, 1974 , approved the plans and speci-
fications for the construction of Waterlines on Madison Street at Block
401 and 414

and authorized the calling for bids, and

WHEREAS, the bids recieved for the construction of Waterlines on
Madison Street at Block 401 and 414
were opened at 11:00 A.M. on December 3, 1974 and later tabulated
by the Director of Public Works for the consideration of the Council,
and

WHEREAS, the Director of Public Works has recommended that
the bid of Joe Martin in the amount of \$14,949.20

be accepted as the lowest responsible bid.

NOW, THEREFORE, BE IT RESOLVED by the Council of the City of Modesto
that the bid of Joe Martin in the amount of \$14,949.20

be accepted and the execution of a contract for the completion of the
project by the City's designated officials be authorized.


The foregoing resolution was introduced at a regular meeting of
the Council of the City of Modesto held on the 9th day of December,
1974, by Councilman Newton , who moved its adoption, which motion
being duly seconded by Councilman Kullijian , was upon roll call
carried and the resolution adopted by the following vote:

AYES: Councilmen: Dunlap, Elliott, Kullijian, Mensinger,
Newton, Mayor Davies

NOES: Councilmen: None

ABSENT: Councilmen: Simon

ATTEST:



W. T. CHYNOWETH, City Clerk

MODESTO CITY COUNCIL
RESOLUTION NO. 74-1017

A RESOLUTION ESTABLISHING A POLICY FOR PAYMENT OF ASSESSMENTS IN ANNUAL INSTALLMENTS BY PROPERTY OWNERS FOR CONSTRUCTION OF ALLEY IMPROVEMENTS WHEN SUCH WORK IS PERFORMED BY THE CITY.

WHEREAS, Chapter 27 of Part 3 of Division 7 of the Streets and highways Code of the State of California establishes a procedure pursuant to which the construction of alley improvements may be required by and performed by the City, and

WHEREAS, Section 5895 of the Streets and Highways Code provides that the legislative body shall have the power, in its discretion, to determine that the payment of such assessments of Fifty and no/100ths (\$50.00) Dollars or more may be made in annual installments, in any event not to exceed ten (10), and that such deferred payments shall bear interest on the unpaid balance at a rate to be determined by the legislative body, not to exceed seven (7%) percent per annum, said interest to begin to run on the thirty-first (31st) day after the confirmation of the assessments by the legislative body,

NOW, THEREFORE, BE IT RESOLVED by the Council of the City of Modesto that it hereby establishes the following policy regarding the spreading of assessments for the cost of construction of alley improvements:

1. Only assessments for costs in excess of Fifty and no/100ths (\$50.00) Dollars may be paid in three (3) annual installments.
2. Deferred assessments shall bear interest on the unpaid balance at the rate of seven (7%) percent per annum, said interest to begin to run on the 31st day after the confirmation of the assessments by the City Council.
3. The Council will consider spreading of assessments for such costs over more than three (3) years, but not to exceed a maximum of ten (10) years when the property owner makes request therefor in writing to either the staff or the City Council. Such written request must be made no later than the time set for hearing on the confirmation of such costs. Such written request shall state the number of years over which the property owner wants such costs spread and the basis for such request.

The foregoing resolution was introduced at a regular meeting of the Council of the City of Modesto held on the 9th day of December, 1974, by Councilman Mensing, who moved its adoption, which motion being duly seconded by Councilman Elliott, was upon roll call carried and the resolution adopted by the following vote:

AYES: Councilmen: Dunlap, Elliott, Kullijian, Mensinger, Newton,
Mayor Davies

NOES: Councilmen: None

ABSENT: Councilmen: Simon

ATTEST: *W. T. Chynoweth*
W. T. CHYNOWETH, City Clerk

(SEAL)

APPROVED AS TO FORM:

By *Elwyn L. Johnson*
ELWYN L. JOHNSON, City Attorney

MODESTO CITY COUNCIL
RESOLUTION NO. 74-1018

A RESOLUTION CONFIRMING THE REPORT OF THE SUPERINTENDENT OF STREETS CONCERNING THE WORK OF CONSTRUCTION OF ASPHALTIC CONCRETE PAVING ALONG CERTAIN ALLEYS IN THE CITY OF MODESTO IN ACCORDANCE WITH THE IMPROVEMENT DISTRICT ACT OF 1911, ASSESSING THE COST OF CONSTRUCTION AGAINST THE PARCEL OF REAL PROPERTY FRONTING UPON THE IMPROVEMENT, AND DIRECTING THE METHOD OF COLLECTION OF SAID LIEN.
(BLOCK 6127) Lot 18 - John J. & Louise Pavlosky

WHEREAS, Chapter 27 of Part 3 of Division 7 (Sections 5870 et seq.) of the Streets and Highways Code of the State of California establishes a procedure pursuant to which the construction of certain improvements may be required, and

WHEREAS, the Council did, on July 22, 1974, adopt its Resolution No. 74-605, ordering the installation of certain improvements along certain alleys in the City of Modesto as provided therein, and directing the Superintendent of Streets to give notice requiring the construction of such improvements, and

WHEREAS, in compliance with the provisions of Chapter 27 of Part 3 of Division 7 of the Streets and Highways Code the Superintendent of Streets proceeded to cause the completion of the construction of asphaltic concrete paving on property abutting the property hereafter described, and

WHEREAS, December 9, 1974, at 7:30 o'clock P.M. in the Council Chambers, located in the City Hall, 801 Eleventh Street, Modesto, California, was set as the time and place for hearing and passing upon the report of the Superintendent of Streets with respect to the construction of said improvement, and

WHEREAS, at the time of said hearing, said Council received the report of the Superintendent of Streets, as submitted, and on file in the office of the City Clerk.

NOW, THEREFORE, BE IT RESOLVED by the Council of the City of Modesto as follows:

SECTION 1. The report of the Superintendent of Streets as submitted and on file in the office of the City Clerk is hereby confirmed

and the cost of such work is determined to be in the total amount of
\$133.56.

SECTION 2. That the cost of the aforesaid work, being the amount of \$133.56, be assessed in three annual installments as a lien against the parcel (s) of property fronting upon the work so constructed, All that real property in the City of Modesto, County of Stanislaus, State of California, described as follows:

Lot 18 of Block 6127 of Sycamore Park as per map filed June 16, 1950 in Volume 17 of Maps, Page 3, Stanislaus County Records.

(Stanislaus County Assessor's Parcel No. 002-01 119-2428-001)

SECTION 3. Said assessment shall bear interest on the unpaid balance at the rate of seven (7%) per cen per annum, said interest to begin to run on the 31st day after the adoption of this resolution.

SECTION 4. In accordance with the provisions of Sections 5893 and 5895 of the California Streets and Highways Code, it is hereby ordered that the notice of each annual installment of said lien be delivered to the Stanislaus County Auditor, who shall enter the amount thereof on the County Assessment Book opposite the description of the particular property and the amount shall be collected together with all other taxes thereon against the property. The Director of Finance shall annually deliver said notice of lien to the County Auditor before the date fixed by law for the delivery of the Assessment Book to the County Board of Equalization. The lien shall be collected in accordance with the procedure prescribed in Section 5894 of the California Streets and Highways Code.

The foregoing resolution was introduced at a regular meeting of the Council of the City of Modesto held on the 9th day of December, 1974, by Councilman Dunlap, who moved its adoption, which motion being duly seconded by Councilman Elliott, was upon roll call carried and the resolution adopted by the following vote:

AYES: Councilmen: Dunlap, Elliott, Kullijian, Mensinger,
Newton, Mayor Davies
NOES: Councilmen: None
ABSENT: Councilmen: Simon

ATTEST:

W. T. Chynoweth
W. T. CHYNOWETH, City Clerk

(alleys)

MODESTO CITY COUNCIL
RESOLUTION NO. 74-1019

A RESOLUTION CONFIRMING THE REPORT OF THE SUPERINTENDENT OF STREETS CONCERNING THE WORK OF CONSTRUCTION OF ASPHALTIC CONCRETE PAVING ALONG CERTAIN ALLEYS IN THE CITY OF MODESTO IN ACCORDANCE WITH THE IMPROVEMENT DISTRICT ACT OF 1911, ASSESSING THE COST OF CONSTRUCTION AGAINST THE PARCEL OF REAL PROPERTY FRONTING UPON THE IMPROVEMENT, AND DIRECTING THE METHOD OF COLLECTION OF SAID LIEN.

(BLOCK 6127) Lot 17 - George P. & Angelina Katsufraakis

WHEREAS, Chapter 27 of Part 3 of Division 7 (Sections 5870 et seq.) of the Streets and Highways Code of the State of California establishes a procedure pursuant to which the construction of certain improvements may be required, and

WHEREAS, the Council did, on July 22, 1974, adopt its Resolution No. 74-605, ordering the installation of certain improvements along certain alleys in the City of Modesto as provided therein, and directing the Superintendent of Streets to give notice requiring the construction of such improvements, and

WHEREAS, in compliance with the provisions of Chapter 27 of Part 3 of Division 7 of the Streets and Highways Code the Superintendent of Streets proceeded to cause the completion of the construction of asphaltic concrete paving on property abutting the property hereafter described, and

WHEREAS, December 9, 1974, at 7:30 o'clock P.M. in the Council Chambers, located in the City Hall, 801 Eleventh Street, Modesto, California, was set as the time and place for hearing and passing upon the report of the Superintendent of Streets with respect to the construction of said improvement, and

WHEREAS, at the time of said hearing, said Council received the report of the Superintendent of Streets, as submitted, and on file in the office of the City Clerk.

NOW, THEREFORE, BE IT RESOLVED by the Council of the City of Modesto as follows:

SECTION 1. The report of the Superintendent of Streets as submitted and on file in the office of the City Clerk is hereby confirmed

and the cost of such work is determined to be in the total amount of
\$126.72.

SECTION 2. That the cost of the aforesaid work, being the amount of \$126.72, be assessed in three annual installments as a lien against the parcel (s) of property fronting upon the work so constructed, All that real property in the City of Modesto, County of Stanislaus, State of California, described as follows:

Lot 17 of Block 6127 of Sycamore Park as per map filed June 16, 1950 in Volume 17 of Maps, Page 3, Stanislaus County Records.

(Stanislaus County Assessor's Parcel No. 002-01 119-2429-001)

SECTION 3. Said assessment shall bear interest on the unpaid balance at the rate of seven (7%) per cen per annum, said interest to begin to run on the 31st day after the adoption of this resolution.

SECTION 4. In accordance with the provisions of Sections 5893 and 5895 of the California Streets and Highways Code, it is hereby ordered that the notice of each annual installment of said lien be delivered to the Stanislaus County Auditor, who shall enter the amount thereof on the County Assessment Book opposite the description of the particular property and the amount shall be collected together with all other taxes thereon against the property. The Director of Finance shall annually deliver said notice of lien to the County Auditor before the date fixed by law for the delivery of the Assessment Book to the County Board of Equalization. The lien shall be collected in accordance with the procedure prescribed in Section 5894 of the California Streets and Highways Code.

The foregoing resolution was introduced at a regular meeting of the Council of the City of Modesto held on the 9th day of December, 1974, by Councilman Dunlap, who moved its adoption, which motion being duly seconded by Councilman Elliott, was upon roll call carried and the resolution adopted by the following vote:

AYES: Councilmen: Dunlap, Elliott, Kullijian, Mensinger,
Newton, Mayor Davies
NOES: Councilmen: None
ABSENT: Councilmen: Simon

ATTEST:


W. T. CHYNOWETH, City Clerk

(alleys)

MODESTO CITY COUNCIL
RESOLUTION NO. 74-1020

A RESOLUTION CONFIRMING THE REPORT OF THE SUPERINTENDENT OF STREETS CONCERNING THE WORK OF CONSTRUCTION OF ASPHALTIC CONCRETE PAVING ALONG CERTAIN ALLEYS IN THE CITY OF MODESTO IN ACCORDANCE WITH THE IMPROVEMENT DISTRICT ACT OF 1911, ASSESSING THE COST OF CONSTRUCTION AGAINST THE PARCEL OF REAL PROPERTY FRONTING UPON THE IMPROVEMENT, AND DIRECTING THE METHOD OF COLLECTION OF SAID LIEN.

(BLOCK 6127) Lot 16 - Robert O. and Donna R. Brook

WHEREAS, Chapter 27 of Part 3 of Division 7 (Sections 5870 et seq.) of the Streets and Highways Code of the State of California establishes a procedure pursuant to which the construction of certain improvements may be required, and

WHEREAS, the Council did, on July 22, 1974, adopt its Resolution No. 74-605, ordering the installation of certain improvements along certain alleys in the City of Modesto as provided therein, and directing the Superintendent of Streets to give notice requiring the construction of such improvements, and

WHEREAS, in compliance with the provisions of Chapter 27 of Part 3 of Division 7 of the Streets and Highways Code the Superintendent of Streets proceeded to cause the completion of the construction of asphaltic concrete paving on property abutting the property hereafter described, and

WHEREAS, December 9, 1974, at 7:30 o'clock P.M. in the Council Chambers, located in the City Hall, 801 Eleventh Street, Modesto, California, was set as the time and place for hearing and passing upon the report of the Superintendent of Streets with respect to the construction of said improvement, and

WHEREAS, at the time of said hearing, said Council received the report of the Superintendent of Streets, as submitted, and on file in the office of the City Clerk.

NOW, THEREFORE, BE IT RESOLVED by the Council of the City of Modesto as follows:

SECTION 1. The report of the Superintendent of Streets as submitted and on file in the office of the City Clerk is hereby confirmed

and the cost of such work is determined to be in the total amount of
\$126.72.

SECTION 2. That the cost of the aforesaid work, being the amount of \$126.72, be assessed in three annual installments as a lien against the parcel (s) of property fronting upon the work so constructed, All that real property in the City of Modesto, County of Stanislaus, State of California, described as follows:

Lot 16 of Block 6127 of Sycamore Park as per map filed June 16, 1950 in Volume 17 of Maps, Page 3, Stanislaus County Records.

(Stanislaus County Assessor's Parcel No. 002-01 119-2430-001)

SECTION 3. Said assessment shall bear interest on the unpaid balance at the rate of seven (7%) per cen per annum, said interest to begin to run on the 31st day after the adoption of this resolution.

SECTION 4. In accordance with the provisions of Sections 5893 and 5895 of the California Streets and Highways Code, it is hereby ordered that the notice of each annual installment of said lien be delivered to the Stanislaus County Auditor, who shall enter the amount thereof on the County Assessment Book opposite the description of the particular property and the amount shall be collected together with all other taxes thereon against the property. The Director of Finance shall annually deliver said notice of lien to the County Auditor before the date fixed by law for the delivery of the Assessment Book to the County Board of Equalization. The lien shall be collected in accordance with the procedure prescribed in Section 5894 of the California Streets and Highways Code.

The foregoing resolution was introduced at a regular meeting of the Council of the City of Modesto held on the 9th day of December, 1974, by Councilman Dunlap, who moved its adoption, which motion being duly seconded by Councilman Elliott, was upon roll call carried and the resolution adopted by the following vote:

AYES:	Councilmen:	Dunlap, Elliott, Kullijian, Mensinger, Newton, Mayor Davies
NOES:	Councilmen:	None
ABSENT:	Councilmen:	Simon

ATTEST:

W. T. Chynoweth
W. T. CHYNOWETH, City Clerk

(alleys)

MODESTO CITY COUNCIL
RESOLUTION NO. 74-1021

A RESOLUTION CONFIRMING THE REPORT OF THE SUPERINTENDENT OF STREETS CONCERNING THE WORK OF CONSTRUCTION OF ASPHALTIC CONCRETE PAVING ALONG CERTAIN ALLEYS IN THE CITY OF MODESTO IN ACCORDANCE WITH THE IMPROVEMENT DISTRICT ACT OF 1911, ASSESSING THE COST OF CONSTRUCTION AGAINST THE PARCEL OF REAL PROPERTY FRONTING UPON THE IMPROVEMENT, AND DIRECTING THE METHOD OF COLLECTION OF SAID LIEN.

(BLOCK 6127) Lot 15 - Alfred C. & Marguerite Hackbarth

WHEREAS, Chapter 27 of Part 3 of Division 7 (Sections 5870 et seq.) of the Streets and Highways Code of the State of California establishes a procedure pursuant to which the construction of certain improvements may be required, and

WHEREAS, the Council did, on July 22, 1974, adopt its Resolution No. 74-605, ordering the installation of certain improvements along certain alleys in the City of Modesto as provided therein, and directing the Superintendent of Streets to give notice requiring the construction of such improvements, and

WHEREAS, in compliance with the provisions of Chapter 27 of Part 3 of Division 7 of the Streets and Highways Code the Superintendent of Streets proceeded to cause the completion of the construction of asphaltic concrete paving on property abutting the property hereafter described, and

WHEREAS, December 9, 1974, at 7:30 o'clock P.M. in the Council Chambers, located in the City Hall, 801 Eleventh Street, Modesto, California, was set as the time and place for hearing and passing upon the report of the Superintendent of Streets with respect to the construction of said improvement, and

WHEREAS, at the time of said hearing, said Council received the report of the Superintendent of Streets, as submitted, and on file in the office of the City Clerk.

NOW, THEREFORE, BE IT RESOLVED by the Council of the City of Modesto as follows:

SECTION 1. The report of the Superintendent of Streets as submitted and on file in the office of the City Clerk is hereby confirmed

and the cost of such work is determined to be in the total amount of \$126.72.

SECTION 2. That the cost of the aforesaid work, being the amount of \$126.72, be assessed in three annual installments as a lien against the parcel (s) of property fronting upon the work so constructed, All that real property in the City of Modesto, County of Stanislaus, State of California, described as follows:

Lot 15 of Block 6127 of Sycamore Park as per map filed June 16, 1950 in Volume 17 of Maps, Page 3, Stanislaus County Records.

(Stanislaus County Assessor's Parcel No. 002-01 119-2431-001)

SECTION 3. Said assessment shall bear interest on the unpaid balance at the rate of seven (7%) per cen per annum, said interest to begin to run on the 31st day after the adoption of this resolution.

SECTION 4. In accordance with the provisions of Sections 5893 and 5895 of the California Streets and Highways Code, it is hereby ordered that the notice of each annual installment of said lien be delivered to the Stanislaus County Auditor, who shall enter the amount thereof on the County Assessment Book opposite the description of the particular property and the amount shall be collected together with all other taxes thereon against the property. The Director of Finance shall annually deliver said notice of lien to the County Auditor before the date fixed by law for the delivery of the Assessment Book to the County Board of Equalization. The lien shall be collected in accordance with the procedure prescribed in Section 5894 of the California Streets and Highways Code.

The foregoing resolution was introduced at a regular meeting of the Council of the City of Modesto held on the 9th day of December, 1974, by Councilman Dunlap, who moved its adoption, which motion being duly seconded by Councilman Elliott, was upon roll call carried and the resolution adopted by the following vote:

AYES:	Councilmen:	Dunlap, Elliott, Kullijian, Mensinger, Newton, Mayor Davies
NOES:	Councilmen:	None
ABSENT:	Councilmen:	Simon

ATTEST:

W. T. Chynoweth
W. T. CHYNOWETH, City Clerk

(alleys)

MODESTO CITY COUNCIL
RESOLUTION NO. 74-1022

A RESOLUTION CONFIRMING THE REPORT OF THE SUPERINTENDENT OF STREETS CONCERNING THE WORK OF CONSTRUCTION OF ASPHALTIC CONCRETE PAVING ALONG CERTAIN ALLEYS IN THE CITY OF MODESTO IN ACCORDANCE WITH THE IMPROVEMENT DISTRICT ACT OF 1911, ASSESSING THE COST OF CONSTRUCTION AGAINST THE PARCEL OF REAL PROPERTY FRONTING UPON THE IMPROVEMENT, AND DIRECTING THE METHOD OF COLLECTION OF SAID LIEN.

(BLOCK 6127) Lot 14 - Vernon F. & Dorothy E. Morgan

WHEREAS, Chapter 27 of Part 3 of Division 7 (Sections 5870 et seq.) of the Streets and Highways Code of the State of California establishes a procedure pursuant to which the construction of certain improvements may be required, and

WHEREAS, the Council did, on July 22, 1974, adopt its Resolution No. 74-605, ordering the installation of certain improvements along certain alleys in the City of Modesto as provided therein, and directing the Superintendent of Streets to give notice requiring the construction of such improvements, and

WHEREAS, in compliance with the provisions of Chapter 27 of Part 3 of Division 7 of the Streets and Highways Code the Superintendent of Streets proceeded to cause the completion of the construction of asphaltic concrete paving on property abutting the property hereafter described, and

WHEREAS, December 9, 1974, at 7:30 o'clock P.M. in the Council Chambers, located in the City Hall, 801 Eleventh Street, Modesto, California, was set as the time and place for hearing and passing upon the report of the Superintendent of Streets with respect to the construction of said improvement, and

WHEREAS, at the time of said hearing, said Council received the report of the Superintendent of Streets, as submitted, and on file in the office of the City Clerk.

NOW, THEREFORE, BE IT RESOLVED by the Council of the City of Modesto as follows:

SECTION 1. The report of the Superintendent of Streets as submitted and on file in the office of the City Clerk is hereby confirmed

and the cost of such work is determined to be in the total amount of
\$126.72.

SECTION 2. That the cost of the aforesaid work, being the amount of \$126.72, be assessed in three annual installments as a lien against the parcel (s) of property fronting upon the work so constructed, All that real property in the City of Modesto, County of Stanislaus, State of California, described as follows:

Lot 14 of Block 6127 of Sycamore Park as per map filed June 16, 1950 in Volume 17 of Maps, Page 3, Stanislaus County Records.

(Stanislaus County Assessor's Parcel No. 002-01 119-2432-001)

SECTION 3. Said assessment shall bear interest on the unpaid balance at the rate of seven (7%) per cen per annum, said interest to begin to run on the 31st day after the adoption of this resolution.

SECTION 4. In accordance with the provisions of Sections 5893 and 5895 of the California Streets and Highways Code, it is hereby ordered that the notice of each annual installment of said lien be delivered to the Stanislaus County Auditor, who shall enter the amount thereof on the County Assessment Book opposite the description of the particular property and the amount shall be collected together with all other taxes thereon against the property. The Director of Finance shall annually deliver said notice of lien to the County Auditor before the date fixed by law for the delivery of the Assessment Book to the County Board of Equalization. The lien shall be collected in accordance with the procedure prescribed in Section 5894 of the California Streets and Highways Code.

The foregoing resolution was introduced at a regular meeting of the Council of the City of Modesto held on the 9th day of December, 1974, by Councilman Dunlap, who moved its adoption, which motion being duly seconded by Councilman Elliott, was upon roll call carried and the resolution adopted by the following vote:

AYES: Councilmen: Dunlap, Elliott, Kullijian, Mensinger,
Newton, Mayor Davies
NOES: Councilmen: None
ABSENT: Councilmen: Simon

ATTEST: W. T. Chynoweth
W. T. CHYNOWETH, City Clerk

(alleys)

MODESTO CITY COUNCIL
RESOLUTION NO. 74-1023

A RESOLUTION CONFIRMING THE REPORT OF THE SUPERINTENDENT OF STREETS CONCERNING THE WORK OF CONSTRUCTION OF ASPHALTIC CONCRETE PAVING ALONG CERTAIN ALLEYS IN THE CITY OF MODESTO IN ACCORDANCE WITH THE IMPROVEMENT DISTRICT ACT OF 1911, ASSESSING THE COST OF CONSTRUCTION AGAINST THE PARCEL OF REAL PROPERTY FRONTING UPON THE IMPROVEMENT, AND DIRECTING THE METHOD OF COLLECTION OF SAID LIEN.

(BLOCK 6127) Lot 13 - Wesley E. & Margaret C. Kipena

WHEREAS, Chapter 27 of Part 3 of Division 7 (Sections 5870 et seq.) of the Streets and Highways Code of the State of California establishes a procedure pursuant to which the construction of certain improvements may be required, and

WHEREAS, the Council did, on July 22, 1974, adopt its Resolution No. 74-605, ordering the installation of certain improvements along certain alleys in the City of Modesto as provided therein, and directing the Superintendent of Streets to give notice requiring the construction of such improvements, and

WHEREAS, in compliance with the provisions of Chapter 27 of Part 3 of Division 7 of the Streets and Highways Code the Superintendent of Streets proceeded to cause the completion of the construction of asphaltic concrete paving on property abutting the property hereafter described, and

WHEREAS, December 9, 1974, at 7:30 o'clock P.M. in the Council Chambers, located in the City Hall, 801 Eleventh Street, Modesto, California, was set as the time and place for hearing and passing upon the report of the Superintendent of Streets with respect to the construction of said improvement, and

WHEREAS, at the time of said hearing, said Council received the report of the Superintendent of Streets, as submitted, and on file in the office of the City Clerk.

NOW, THEREFORE, BE IT RESOLVED by the Council of the City of Modesto as follows:

SECTION 1. The report of the Superintendent of Streets as submitted and on file in the office of the City Clerk is hereby confirmed

and the cost of such work is determined to be in the total amount of
\$126.72.

SECTION 2. That the cost of the aforesaid work, being the amount of \$126.72, be assessed in three annual installments as a lien against the parcel (s) of property fronting upon the work so constructed, All that real property in the City of Modesto, County of Stanislaus, State of California, described as follows:

Lot 13 of Block 6127 of Sycamore Park as per map filed June 16, 1950 in Volume 17 of Maps, Page 3, Stanislaus County Records.

(Stanislaus County Assessor's Parcel No. 002-01 119-2433-001)

SECTION 3. Said assessment shall bear interest on the unpaid balance at the rate of seven (7%) per cen per annum, said interest to begin to run on the 31st day after the adoption of this resolution.

SECTION 4. In accordance with the provisions of Sections 5893 and 5895 of the California Streets and Highways Code, it is hereby ordered that the notice of each annual installment of said lien be delivered to the Stanislaus County Auditor, who shall enter the amount thereof on the County Assessment Book opposite the description of the particular property and the amount shall be collected together with all other taxes thereon against the property. The Director of Finance shall annually deliver said notice of lien to the County Auditor before the date fixed by law for the delivery of the Assessment Book to the County Board of Equalization. The lien shall be collected in accordance with the procedure prescribed in Section 5894 of the California Streets and Highways Code.

The foregoing resolution was introduced at a regular meeting of the Council of the City of Modesto held on the 9th day of December, 1974, by Councilman Dunlap, who moved its adoption, which motion being duly seconded by Councilman Elliott, was upon roll call carried and the resolution adopted by the following vote:

AYES: Councilmen: Dunlap, Elliott, Kullijian, Mensinger,
Newton, Mayor Davies
NOES: Councilmen: None
ABSENT: Councilmen: Simon

ATTEST:


W. T. CHYNOWETH, City Clerk

(alleys)

MODESTO CITY COUNCIL
RESOLUTION NO. 74-1024

A RESOLUTION CONFIRMING THE REPORT OF THE SUPERINTENDENT OF STREETS CONCERNING THE WORK OF CONSTRUCTION OF ASPHALTIC CONCRETE PAVING ALONG CERTAIN ALLEYS IN THE CITY OF MODESTO IN ACCORDANCE WITH THE IMPROVEMENT DISTRICT ACT OF 1911, ASSESSING THE COST OF CONSTRUCTION AGAINST THE PARCEL OF REAL PROPERTY FRONTING UPON THE IMPROVEMENT, AND DIRECTING THE METHOD OF COLLECTION OF SAID LIEN.
(BLOCK 6127) Lot 12 - Wesley & Margaret C. Kipena

WHEREAS, Chapter 27 of Part 3 of Division 7 (Sections 5870 et seq.) of the Streets and Highways Code of the State of California establishes a procedure pursuant to which the construction of certain improvements may be required, and

WHEREAS, the Council did, on July 22, 1974, adopt its Resolution No. 74-605, ordering the installation of certain improvements along certain alleys in the City of Modesto as provided therein, and directing the Superintendent of Streets to give notice requiring the construction of such improvements, and

WHEREAS, in compliance with the provisions of Chapter 27 of Part 3 of Division 7 of the Streets and Highways Code the Superintendent of Streets proceeded to cause the completion of the construction of asphaltic concrete paving on property abutting the property hereafter described, and

WHEREAS, December 9, 1974, at 7:30 o'clock P.M. in the Council Chambers, located in the City Hall, 801 Eleventh Street, Modesto, California, was set as the time and place for hearing and passing upon the report of the Superintendent of Streets with respect to the construction of said improvement, and

WHEREAS, at the time of said hearing, said Council received the report of the Superintendent of Streets, as submitted, and on file in the office of the City Clerk.

NOW, THEREFORE, BE IT RESOLVED by the Council of the City of Modesto as follows:

SECTION 1. The report of the Superintendent of Streets as submitted and on file in the office of the City Clerk is hereby confirmed

and the cost of such work is determined to be in the total amount of
\$126.72.

SECTION 2. That the cost of the aforesaid work, being the amount of \$126.72, be assessed in three annual installments as a lien against the parcel (s) of property fronting upon the work so constructed, All that real property in the City of Modesto, County of Stanislaus, State of California, described as follows:

Lot 12 of Block 6127 of Sycamore Park as per map filed June 16, 1950 in Volume 17 of Maps, Page 3, Stanislaus County Records.

(Stanislaus County Assessor's Parcel No. 002-01 119-2434-001)

SECTION 3. Said assessment shall bear interest on the unpaid balance at the rate of seven (7%) per cen per annum, said interest to begin to run on the 31st day after the adoption of this resolution.

SECTION 4. In accordance with the provisions of Sections 5893 and 5895 of the California Streets and Highways Code, it is hereby ordered that the notice of each annual installment of said lien be delivered to the Stanislaus County Auditor, who shall enter the amount thereof on the County Assessment Book opposite the description of the particular property and the amount shall be collected together with all other taxes thereon against the property. The Director of Finance shall annually deliver said notice of lien to the County Auditor before the date fixed by law for the delivery of the Assessment Book to the County Board of Equalization. The lien shall be collected in accordance with the procedure prescribed in Section 5894 of the California Streets and Highways Code.

The foregoing resolution was introduced at a regular meeting of the Council of the City of Modesto held on the 9th day of December, 1974, by Councilman Dunlap, who moved its adoption, which motion being duly seconded by Councilman Elliott, was upon roll call carried and the resolution adopted by the following vote:

AYES:	Councilmen:	Dunlap, Elliott, Kullijian, Mensinger, Newton, Mayor Davies
NOES:	Councilmen:	None
ABSENT:	Councilmen:	Simon

ATTEST:


W. T. CHYNOWETH, City Clerk

(alleys)

MODESTO CITY COUNCIL
RESOLUTION NO. 74-1025

A RESOLUTION CONFIRMING THE REPORT OF THE SUPERINTENDENT OF STREETS CONCERNING THE WORK OF CONSTRUCTION OF ASPHALTIC CONCRETE PAVING ALONG CERTAIN ALLEYS IN THE CITY OF MODESTO IN ACCORDANCE WITH THE IMPROVEMENT DISTRICT ACT OF 1911, ASSESSING THE COST OF CONSTRUCTION AGAINST THE PARCEL OF REAL PROPERTY FRONTING UPON THE IMPROVEMENT, AND DIRECTING THE METHOD OF COLLECTION OF SAID LIEN.

(BLOCK 6127) Lot 11 - Lawrence S. & Diana L. Smith

WHEREAS, Chapter 27 of Part 3 of Division 7 (Sections 5870 et seq.) of the Streets and Highways Code of the State of California establishes a procedure pursuant to which the construction of certain improvements may be required, and

WHEREAS, the Council did, on July 22, 19 74, adopt its Resolution No. 74-605, ordering the installation of certain improvements along certain alleys in the City of Modesto as provided therein, and directing the Superintendent of Streets to give notice requiring the construction of such improvements, and

WHEREAS, in compliance with the provisions of Chapter 27 of Part 3 of Division 7 of the Streets and Highways Code the Superintendent of Streets proceeded to cause the completion of the construction of asphaltic concrete paving on property abutting the property hereafter described, and

WHEREAS, December 9, 1974, at 7:30 o'clock P.M. in the Council Chambers, located in the City Hall, 801 Eleventh Street, Modesto, California, was set as the time and place for hearing and passing upon the report of the Superintendent of Streets with respect to the construction of said improvement, and

WHEREAS, at the time of said hearing, said Council received the report of the Superintendent of Streets, as submitted, and on file in the office of the City Clerk.

NOW, THEREFORE, BE IT RESOLVED by the Council of the City of Modesto as follows:

SECTION 1. The report of the Superintendent of Streets as submitted and on file in the office of the City Clerk is hereby confirmed

and the cost of such work is determined to be in the total amount of
\$126.72.

SECTION 2. That the cost of the aforesaid work, being the amount of \$126.72, be assessed in three annual installments as a lien against the parcel (s) of property fronting upon the work so constructed, All that real property in the City of Modesto, County of Stanislaus, State of California, described as follows:

Lot 11 of Block 6127 of Sycamore Park as per map filed June 16, 1950 in Volume 17 of Maps, Page 3, Stanislaus County Records.

(Stanislaus County Assessor's Parcel No. 002-01 119-2435-001)

SECTION 3. Said assessment shall bear interest on the unpaid balance at the rate of seven (7%) per cen per annum, said interest to begin to run on the 31st day after the adoption of this resolution.

SECTION 4. In accordance with the provisions of Sections 5893 and 5895 of the California Streets and Highways Code, it is hereby ordered that the notice of each annual installment of said lien be delivered to the Stanislaus County Auditor, who shall enter the amount thereof on the County Assessment Book opposite the description of the particular property and the amount shall be collected together with all other taxes thereon against the property. The Director of Finance shall annually deliver said notice of lien to the County Auditor before the date fixed by law for the delivery of the Assessment Book to the County Board of Equalization. The lien shall be collected in accordance with the procedure prescribed in Section 5894 of the California Streets and Highways Code.

The foregoing resolution was introduced at a regular meeting of the Council of the City of Modesto held on the 9th day of December, 1974, by Councilman Dunlap, who moved its adoption, which motion being duly seconded by Councilman Elliott, was upon roll call carried and the resolution adopted by the following vote:

AYES:	Councilmen:	Dunlap, Elliott, Kullijian, Mensinger, Newton, Mayor Davies
NOES:	Councilmen:	None
ABSENT:	Councilmen:	Simon

ATTEST:

W. T. Chynoweth
W. T. CHYNOWETH, City Clerk

(alleys)

MODESTO CITY COUNCIL
RESOLUTION NO. 74-1026

A RESOLUTION CONFIRMING THE REPORT OF THE SUPERINTENDENT OF STREETS CONCERNING THE WORK OF CONSTRUCTION OF ASPHALTIC CONCRETE PAVING ALONG CERTAIN ALLEYS IN THE CITY OF MODESTO IN ACCORDANCE WITH THE IMPROVEMENT DISTRICT ACT OF 1911, ASSESSING THE COST OF CONSTRUCTION AGAINST THE PARCEL OF REAL PROPERTY FRONTING UPON THE IMPROVEMENT, AND DIRECTING THE METHOD OF COLLECTION OF SAID LIEN.
(BLOCK 6127) Lot 9 - Alfredo K. & Trinidad P. Garza

WHEREAS, Chapter 27 of Part 3 of Division 7 (Sections 5870 et seq.) of the Streets and Highways Code of the State of California establishes a procedure pursuant to which the construction of certain improvements may be required, and

WHEREAS, the Council did, on July 22, 1974, adopt its Resolution No. 74-605, ordering the installation of certain improvements along certain alleys in the City of Modesto as provided therein, and directing the Superintendent of Streets to give notice requiring the construction of such improvements, and

WHEREAS, in compliance with the provisions of Chapter 27 of Part 3 of Division 7 of the Streets and Highways Code the Superintendent of Streets proceeded to cause the completion of the construction of asphaltic concrete paving on property abutting the property hereafter described, and

WHEREAS, December 9, 1974, at 7:30 o'clock P.M. in the Council Chambers, located in the City Hall, 801 Eleventh Street, Modesto, California, was set as the time and place for hearing and passing upon the report of the Superintendent of Streets with respect to the construction of said improvement, and

WHEREAS, at the time of said hearing, said Council received the report of the Superintendent of Streets, as submitted, and on file in the office of the City Clerk.

NOW, THEREFORE, BE IT RESOLVED by the Council of the City of Modesto as follows:

SECTION 1. The report of the Superintendent of Streets as submitted and on file in the office of the City Clerk is hereby confirmed

and the cost of such work is determined to be in the total amount of
\$126.72.

SECTION 2. That the cost of the aforesaid work, being the amount of \$126.72, be assessed in three annual installments as a lien against the parcel (s) of property fronting upon the work so constructed, All that real property in the City of Modesto, County of Stanislaus, State of California, described as follows:

Lot 9 of Block 6127 of Sycamore Park as per map filed June 16, 1950 in Volume 17 of Maps, Page 3, Stanislaus County Records.

(Stanislaus County Assessor's Parcel No. 002-01 119-2419-001)

SECTION 3. Said assessment shall bear interest on the unpaid balance at the rate of seven (7%) per cen per annum, said interest to begin to run on the 31st day after the adoption of this resolution.

SECTION 4. In accordance with the provisions of Sections 5893 and 5895 of the California Streets and Highways Code, it is hereby ordered that the notice of each annual installment of said lien be delivered to the Stanislaus County Auditor, who shall enter the amount thereof on the County Assessment Book opposite the description of the particular property and the amount shall be collected together with all other taxes thereon against the property. The Director of Finance shall annually deliver said notice of lien to the County Auditor before the date fixed by law for the delivery of the Assessment Book to the County Board of Equalization. The lien shall be collected in accordance with the procedure prescribed in Section 5894 of the California Streets and Highways Code.

The foregoing resolution was introduced at a regular meeting of the Council of the City of Modesto held on the 9th day of December, 1974, by Councilman Dunlap, who moved its adoption, which motion being duly seconded by Councilman Elliott, was upon roll call carried and the resolution adopted by the following vote:

AYES:	Councilmen:	Dunlap, Elliott, Kullijian, Mensinger, Newton, Mayor Davies
NOES:	Councilmen:	None
ABSENT:	Councilmen:	Simon

ATTEST:


W. T. CHYNOWETH, City Clerk

(alleys)

MODESTO CITY COUNCIL
RESOLUTION NO. 74-1027

A RESOLUTION CONFIRMING THE REPORT OF THE SUPERINTENDENT OF STREETS CONCERNING THE WORK OF CONSTRUCTION OF ASPHALTIC CONCRETE PAVING ALONG CERTAIN ALLEYS IN THE CITY OF MODESTO IN ACCORDANCE WITH THE IMPROVEMENT DISTRICT ACT OF 1911, ASSESSING THE COST OF CONSTRUCTION AGAINST THE PARCEL OF REAL PROPERTY FRONTING UPON THE IMPROVEMENT, AND DIRECTING THE METHOD OF COLLECTION OF SAID LIEN.
(BLOCK 6127) Lot 6 - Robert C. Lukins

WHEREAS, Chapter 27 of Part 3 of Division 7 (Sections 5870 et seq.) of the Streets and Highways Code of the State of California establishes a procedure pursuant to which the construction of certain improvements may be required, and

WHEREAS, the Council did, on July 22, 1974, adopt its Resolution No. 74-605, ordering the installation of certain improvements along certain alleys in the City of Modesto as provided therein, and directing the Superintendent of Streets to give notice requiring the construction of such improvements, and

WHEREAS, in compliance with the provisions of Chapter 27 of Part 3 of Division 7 of the Streets and Highways Code the Superintendent of Streets proceeded to cause the completion of the construction of asphaltic concrete paving on property abutting the property hereafter described, and

WHEREAS, December 9, 1974, at 7:30 o'clock P.M. in the Council Chambers, located in the City Hall, 801 Eleventh Street, Modesto, California, was set as the time and place for hearing and passing upon the report of the Superintendent of Streets with respect to the construction of said improvement, and

WHEREAS, at the time of said hearing, said Council received the report of the Superintendent of Streets, as submitted, and on file in the office of the City Clerk.

NOW, THEREFORE, BE IT RESOLVED by the Council of the City of Modesto as follows:

SECTION 1. The report of the Superintendent of Streets as submitted and on file in the office of the City Clerk is hereby confirmed

and the cost of such work is determined to be in the total amount of
\$126.72.

SECTION 2. That the cost of the aforesaid work, being the amount of \$126.72, be assessed in three annual installments as a lien against the parcel (s) of property fronting upon the work so constructed, All that real property in the City of Modesto, County of Stanislaus, State of California, described as follows:

Lot 6 of Block 6127 of Sycamore Park as per map filed June 16, 1950 in Volume 17 of Maps, Page 3, Stanislaus County Records.

(Stanislaus County Assessor's Parcel No. 002-01 119-2422-001)

SECTION 3. Said assessment shall bear interest on the unpaid balance at the rate of seven (7%) per cen per annum, said interest to begin to run on the 31st day after the adoption of this resolution.

SECTION 4. In accordance with the provisions of Sections 5893 and 5895 of the California Streets and Highways Code, it is hereby ordered that the notice of each annual installment of said lien be delivered to the Stanislaus County Auditor, who shall enter the amount thereof on the County Assessment Book opposite the description of the particular property and the amount shall be collected together with all other taxes thereon against the property. The Director of Finance shall annually deliver said notice of lien to the County Auditor before the date fixed by law for the delivery of the Assessment Book to the County Board of Equalization. The lien shall be collected in accordance with the procedure prescribed in Section 5894 of the California Streets and Highways Code.

The foregoing resolution was introduced at a regular meeting of the Council of the City of Modesto held on the 9th day of December, 1974, by Councilman Dunlap, who moved its adoption, which motion being duly seconded by Councilman Elliott, was upon roll call carried and the resolution adopted by the following vote:

AYES:	Councilmen:	Dunlap, Elliott, Kullijian, Mensinger, Newton, Mayor Davies
NOES:	Councilmen:	None
ABSENT:	Councilmen:	Simon

ATTEST:

W. T. Chynoweth
W. T. CHYNOWETH, City Clerk

(alleys)

MODESTO CITY COUNCIL
RESOLUTION NO. 74-1028

A RESOLUTION CONFIRMING THE REPORT OF THE SUPERINTENDENT OF STREETS CONCERNING THE WORK OF CONSTRUCTION OF ASPHALTIC CONCRETE PAVING ALONG CERTAIN ALLEYS IN THE CITY OF MODESTO IN ACCORDANCE WITH THE IMPROVEMENT DISTRICT ACT OF 1911, ASSESSING THE COST OF CONSTRUCTION AGAINST THE PARCEL OF REAL PROPERTY FRONTING UPON THE IMPROVEMENT, AND DIRECTING THE METHOD OF COLLECTION OF SAID LIEN.
(BLOCK 6127) Lot 5 - Billy G. & Wanda L. Ray

WHEREAS, Chapter 27 of Part 3 of Division 7 (Sections 5870 et seq.) of the Streets and Highways Code of the State of California establishes a procedure pursuant to which the construction of certain improvements may be required, and

WHEREAS, the Council did, on July 22, 1974, adopt its Resolution No. 74-605, ordering the installation of certain improvements along certain alleys in the City of Modesto as provided therein, and directing the Superintendent of Streets to give notice requiring the construction of such improvements, and

WHEREAS, in compliance with the provisions of Chapter 27 of Part 3 of Division 7 of the Streets and Highways Code the Superintendent of Streets proceeded to cause the completion of the construction of asphaltic concrete paving on property abutting the property hereafter described, and

WHEREAS, December 9, 1974, at 7:30 o'clock P.M. in the Council Chambers, located in the City Hall, 801 Eleventh Street, Modesto, California, was set as the time and place for hearing and passing upon the report of the Superintendent of Streets with respect to the construction of said improvement, and

WHEREAS, at the time of said hearing, said Council received the report of the Superintendent of Streets, as submitted, and on file in the office of the City Clerk.

NOW, THEREFORE, BE IT RESOLVED by the Council of the City of Modesto as follows:

SECTION 1. The report of the Superintendent of Streets as submitted and on file in the office of the City Clerk is hereby confirmed

and the cost of such work is determined to be in the total amount of
\$126.72.

SECTION 2. That the cost of the aforesaid work, being the amount of \$126.72, be assessed in three annual installments as a lien against the parcel (s) of property fronting upon the work so constructed, All that real property in the City of Modesto, County of Stanislaus, State of California, described as follows:

Lot 5 of Block 6127 of Sycamore Park as per map filed June 16, 1950 in Volume 17 of Maps, Page 3, Stanislaus County Records.

(Stanislaus County Assessor's Parcel No. 002-01 119-2423-001)

SECTION 3. Said assessment shall bear interest on the unpaid balance at the rate of seven (7%) per cen per annum, said interest to begin to run on the 31st day after the adoption of this resolution.

SECTION 4. In accordance with the provisions of Sections 5893 and 5895 of the California Streets and Highways Code, it is hereby ordered that the notice of each annual installment of said lien be delivered to the Stanislaus County Auditor, who shall enter the amount thereof on the County Assessment Book opposite the description of the particular property and the amount shall be collected together with all other taxes thereon against the property. The Director of Finance shall annually deliver said notice of lien to the County Auditor before the date fixed by law for the delivery of the Assessment Book to the County Board of Equalization. The lien shall be collected in accordance with the procedure prescribed in Section 5894 of the California Streets and Highways Code.

The foregoing resolution was introduced at a regular meeting of the Council of the City of Modesto held on the 9th day of December, 1974, by Councilman Dunlap, who moved its adoption, which motion being duly seconded by Councilman Elliott, was upon roll call carried and the resolution adopted by the following vote:

AYES: Councilmen: Dunlap, Elliott, Kullijain, Mensinger,
Newton, Mayor Davies
NOES: Councilmen: None
ABSENT: Councilmen: Simon

ATTEST:


W. T. CHYNOWETH, City Clerk

(alleys)

MODESTO CITY COUNCIL
RESOLUTION NO. 74-1029

A RESOLUTION CONFIRMING THE REPORT OF THE SUPER-INTENDENT OF STREETS CONCERNING THE WORK OF CONSTRUCTION OF ASPHALTIC CONCRETE PAVING ALONG CERTAIN ALLEYS IN THE CITY OF MODESTO IN ACCORDANCE WITH THE IMPROVEMENT DISTRICT ACT OF 1911, ASSESSING THE COST OF CONSTRUCTION AGAINST THE PARCEL OF REAL PROPERTY FRONTING UPON THE IMPROVEMENT, AND DIRECTING THE METHOD OF COLLECTION OF SAID LIEN.
(BLOCK 6127) Lot 4 - Herman C. & Alice J. House

WHEREAS, Chapter 27 of Part 3 of Division 7 (Sections 5870 et seq.) of the Streets and Highways Code of the State of California establishes a procedure pursuant to which the construction of certain improvements may be required, and

WHEREAS, the Council did, on July 22, 1974, adopt its Resolution No. 74-605, ordering the installation of certain improvements along certain alleys in the City of Modesto as provided therein, and directing the Superintendent of Streets to give notice requiring the construction of such improvements, and

WHEREAS, in compliance with the provisions of Chapter 27 of Part 3 of Division 7 of the Streets and Highways Code the Superintendent of Streets proceeded to cause the completion of the construction of asphaltic concrete paving on property abutting the property hereafter described, and

WHEREAS, December 9, 1974, at 7:30 o'clock P.M. in the Council Chambers, located in the City Hall, 801 Eleventh Street, Modesto, California, was set as the time and place for hearing and passing upon the report of the Superintendent of Streets with respect to the construction of said improvement, and

WHEREAS, at the time of said hearing, said Council received the report of the Superintendent of Streets, as submitted, and on file in the office of the City Clerk.

NOW, THEREFORE, BE IT RESOLVED by the Council of the City of Modesto as follows:

SECTION 1. The report of the Superintendent of Streets as submitted and on file in the office of the City Clerk is hereby confirmed

and the cost of such work is determined to be in the total amount of
\$126.72.

SECTION 2. That the cost of the aforesaid work, being the amount of \$126.72, be assessed in three annual installments as a lien against the parcel (s) of property fronting upon the work so constructed, All that real property in the City of Modesto, County of Stanislaus, State of California, described as follows:

Lot 4 of Block 6127 of Sycamore Park as per map filed June 16, 1950 in Volume 17 of Maps, Page 3, Stanislaus County Records.

(Stanislaus County Assessor's Parcel No. 002-01 119-2424-001)

SECTION 3. Said assessment shall bear interest on the unpaid balance at the rate of seven (7%) per cen per annum, said interest to begin to run on the 31st day after the adoption of this resolution.

SECTION 4. In accordance with the provisions of Sections 5893 and 5895 of the California Streets and Highways Code, it is hereby ordered that the notice of each annual installment of said lien be delivered to the Stanislaus County Auditor, who shall enter the amount thereof on the County Assessment Book opposite the description of the particular property and the amount shall be collected together with all other taxes thereon against the property. The Director of Finance shall annually deliver said notice of lien to the County Auditor before the date fixed by law for the delivery of the Assessment Book to the County Board of Equalization. The lien shall be collected in accordance with the procedure prescribed in Section 5894 of the California Streets and Highways Code.

The foregoing resolution was introduced at a regular meeting of the Council of the City of Modesto held on the 9th day of December, 1974, by Councilman Dunlap, who moved its adoption, which motion being duly seconded by Councilman Elliott, was upon roll call carried and the resolution adopted by the following vote:

AYES: Councilmen: Dunlap, Elliott, Kullijian, Mensinger,
Newton, Mayor Davies
NOES: Councilmen: None
ABSENT: Councilmen: Simon

ATTEST:


W. T. CHYNOWETH, City Clerk

(alleys)

MODESTO CITY COUNCIL
RESOLUTION NO. 74-1030

A RESOLUTION CONFIRMING THE REPORT OF THE SUPERINTENDENT OF STREETS CONCERNING THE WORK OF CONSTRUCTION OF ASPHALTIC CONCRETE PAVING ALONG CERTAIN ALLEYS IN THE CITY OF MODESTO IN ACCORDANCE WITH THE IMPROVEMENT DISTRICT ACT OF 1911, ASSESSING THE COST OF CONSTRUCTION AGAINST THE PARCEL OF REAL PROPERTY FRONTING UPON THE IMPROVEMENT, AND DIRECTING THE METHOD OF COLLECTION OF SAID LIEN.
(BLOCK 6127) Lot 1 - Antonio & Emma Fraioli

WHEREAS, Chapter 27 of Part 3 of Division 7 (Sections 5870 et seq.) of the Streets and Highways Code of the State of California establishes a procedure pursuant to which the construction of certain improvements may be required, and

WHEREAS, the Council did, on July 22, 1974, adopt its Resolution No. 74-605, ordering the installation of certain improvements along certain alleys in the City of Modesto as provided therein, and directing the Superintendent of Streets to give notice requiring the construction of such improvements, and

WHEREAS, in compliance with the provisions of Chapter 27 of Part 3 of Division 7 of the Streets and Highways Code the Superintendent of Streets proceeded to cause the completion of the construction of asphaltic concrete paving on property abutting the property hereafter described, and

WHEREAS, December 9, 1974, at 7:30 o'clock P.M. in the Council Chambers, located in the City Hall, 801 Eleventh Street, Modesto, California, was set as the time and place for hearing and passing upon the report of the Superintendent of Streets with respect to the construction of said improvement, and

WHEREAS, at the time of said hearing, said Council received the report of the Superintendent of Streets, as submitted, and on file in the office of the City Clerk.

NOW, THEREFORE, BE IT RESOLVED by the Council of the City of Modesto as follows:

SECTION 1. The report of the Superintendent of Streets as submitted and on file in the office of the City Clerk is hereby confirmed

and the cost of such work is determined to be in the total amount of \$133.52.

SECTION 2. That the cost of the aforesaid work, being the amount of \$133.52, be assessed in three annual installments as a lien against the parcel (s) of property fronting upon the work so constructed, All that real property in the City of Modesto, County of Stanislaus, State of California, described as follows:

Lot 1 of Block 6127 of Sycamore Park as per map filed June 16, 1950 in Volume 17 of Maps, Page 3, Stanislaus County Records.

(Stanislaus County Assessor's Parcel No. 002-01 119-2427-001)

SECTION 3. Said assessment shall bear interest on the unpaid balance at the rate of seven (7%) per cen per annum, said interest to begin to run on the 31st day after the adoption of this resolution.

SECTION 4. In accordance with the provisions of Sections 5893 and 5895 of the California Streets and Highways Code, it is hereby ordered that the notice of each annual installment of said lien be delivered to the Stanislaus County Auditor, who shall enter the amount thereof on the County Assessment Book opposite the description of the particular property and the amount shall be collected together with all other taxes thereon against the property. The Director of Finance shall annually deliver said notice of lien to the County Auditor before the date fixed by law for the delivery of the Assessment Book to the County Board of Equalization. The lien shall be collected in accordance with the procedure prescribed in Section 5894 of the California Streets and Highways Code.

The foregoing resolution was introduced at a regular meeting of the Council of the City of Modesto held on the 9th day of December, 1974, by Councilman Dunlap, who moved its adoption, which motion being duly seconded by Councilman Elliott, was upon roll call carried and the resolution adopted by the following vote:

AYES: Councilmen: Dunlap, Elliott, Kullijian, Mensinger,
Newton, Mayor Davies
NOES: Councilmen: None
ABSENT: Councilmen: Simon

ATTEST: W. T. Chynoweth
W. T. CHYNOWETH, City Clerk

(alleys)

MODESTO CITY COUNCIL
RESOLUTION NO. 74-1031

A RESOLUTION CONFIRMING THE REPORT OF THE SUPERINTENDENT OF STREETS CONCERNING THE WORK OF CONSTRUCTION OF ASPHALTIC CONCRETE PAVING ALONG CERTAIN ALLEYS IN THE CITY OF MODESTO IN ACCORDANCE WITH THE IMPROVEMENT DISTRICT ACT OF 1911, ASSESSING THE COST OF CONSTRUCTION AGAINST THE PARCEL OF REAL PROPERTY FRONTING UPON THE IMPROVEMENT, AND DIRECTING THE METHOD OF COLLECTION OF SAID LIEN. (BLOCK 6727) Lot 23 - Ray L. & Hazel Flood

WHEREAS, Chapter 27 of Part 3 of Division 7 (Sections 5870 et seq.) of the Streets and Highways Code of the State of California establishes a procedure pursuant to which the construction of certain improvements may be required, and

WHEREAS, the Council did, on July 22, 1974, adopt its Resolution No. 74-608, ordering the installation of certain improvements along certain alleys in the City of Modesto as provided therein, and directing the Superintendent of Streets to give notice requiring the construction of such improvements, and

WHEREAS, in compliance with the provisions of Chapter 27 of Part 3 of Division 7 of the Streets and Highways Code the Superintendent of Streets proceeded to cause the completion of the construction of asphaltic concrete paving on property abutting the property hereafter described, and

WHEREAS, December 9, 1974, at 7:30 o'clock P.M. in the Council Chambers, located in the City Hall, 801 Eleventh Street, Modesto, California, was set as the time and place for hearing and passing upon the report of the Superintendent of Streets with respect to the construction of said improvement, and

WHEREAS, at the time of said hearing, said Council received the report of the Superintendent of Streets, as submitted, and on file in the office of the City Clerk.

NOW, THEREFORE, BE IT RESOLVED by the Council of the City of Modesto as follows:

SECTION 1. The report of the Superintendent of Streets as submitted and on file in the office of the City Clerk is hereby confirmed

and the cost of such work is determined to be in the total amount of
\$141.57.

SECTION 2. That the cost of the aforesaid work, being the amount of \$141.57, be assessed in three annual installments as a lien against the parcel (s) of property fronting upon the work so constructed, All that real property in the City of Modesto, County of Stanislaus, State of California, described as follows:

Lot 23 of Block 6727 of Bel Air Subdivision No. 1 as per map filed February 24, 1956 in Volume 18 of Maps, Page 48, Stanislaus County Records.

(Stanislaus County Assessor's Parcel No. 002-07 059-3634-001)


SECTION 3. Said assessment shall bear interest on the unpaid balance at the rate of seven (7%) per cen per annum, said interest to begin to run on the 31st day after the adoption of this resolution.

SECTION 4. In accordance with the provisions of Sections 5893 and 5895 of the California Streets and Highways Code, it is hereby ordered that the notice of each annual installment of said lien be delivered to the Stanislaus County Auditor, who shall enter the amount thereof on the County Assessment Book opposite the description of the particular property and the amount shall be collected together with all other taxes thereon against the property. The Director of Finance shall annually deliver said notice of lien to the County Auditor before the date fixed by law for the delivery of the Assessment Book to the County Board of Equalization. The lien shall be collected in accordance with the procedure prescribed in Section 5894 of the California Streets and Highways Code.

The foregoing resolution was introduced at a regular meeting of the Council of the City of Modesto held on the 9th day of December, 1974, by Councilman Dunlap, who moved its adoption, which motion being duly seconded by Councilman Elliott, was upon roll call carried and the resolution adopted by the following vote:

AYES: Councilmen: Dunlap, Elliott, Kullijian, Mensinger,
Newton, Mayor Davies
NOES: Councilmen: None
ABSENT: Councilmen: Simon

ATTEST:


W. T. CHYNOWETH, City Clerk

(alleys)

MODESTO CITY COUNCIL
RESOLUTION NO. 74-1032

A RESOLUTION CONFIRMING THE REPORT OF THE SUPER-INTENDENT OF STREETS CONCERNING THE WORK OF CON-STRUCTION OF ASPHALTIC CONCRETE PAVING ALONG CER-TAIN ALLEYS IN THE CITY OF MODESTO IN ACCORDANCE WITH THE IMPROVEMENT DISTRICT ACT OF 1911, ASSESS-ING THE COST OF CONSTRUCTION AGAINST THE PARCEL OF REAL PROPERTY FRONTING UPON THE IMPROVEMENT, AND DIRECTING THE METHOD OF COLLECTION OF SAID LIEN.
(BLOCK 6727) Lot 22 - Glenn E. & Marie Pollard

WHEREAS, Chapter 27 of Part 3 of Division 7 (Sections 5870 et seq.) of the Streets and Highways Code of the State of California establishes a procedure pursuant to which the construction of certain improvements may be required, and

WHEREAS, the Council did, on July 22, 1974, adopt its Resolution No. 74-608, ordering the installation of certain improvements along certain alleys in the City of Modesto as provided therein; and directing the Superintendent of Streets to give notice requiring the construction of such improvements, and

WHEREAS, in compliance with the provisions of Chapter 27 of Part 3 of Division 7 of the Streets and Highways Code the Superintendent of Streets proceeded to cause the completion of the construction of as-phalitic concrete paving on property abutting the property hereafter described, and

WHEREAS, December 9, 1974, at 7:30 o'clock P.M. in the Council Chambers, located in the City Hall, 801 Eleventh Street, Modesto, California, was set as the time and place for hearing and passing upon the report of the Superintendent of Streets with respect to the construction of said improvement, and

WHEREAS, at the time of said hearing, said Council received the report of the Superintendent of Streets, as submitted, and on file in the office of the City Clerk.

NOW, THEREFORE, BE IT RESOLVED by the Council of the City of Modesto as follows:

SECTION 1. The report of the Superintendent of Streets as sub-mitted and on file in the office of the City Clerk is hereby confirmed

and the cost of such work is determined to be in the total amount of
\$129.87.

SECTION 2. That the cost of the aforesaid work, being the amount of \$129.87, be assessed in three annual installments as a lien against the parcel (s) of property fronting upon the work so constructed, All that real property in the City of Modesto, County of Stanislaus, State of California, described as follows:

Lot 22 of Block 6727 of Bel Air Subdivision No. 1 as per map filed February 24, 1956 in Volume 18 of Maps, Page 48, Stanislaus County Records.
(Stanislaus County Assessor's Parcel No. 002-07 059-3635-001)

SECTION 3. Said assessment shall bear interest on the unpaid balance at the rate of seven (7%) per cen per annum, said interest to begin to run on the 31st day after the adoption of this resolution.

SECTION 4. In accordance with the provisions of Sections 5893 and 5895 of the California Streets and Highways Code, it is hereby ordered that the notice of each annual installment of said lien be delivered to the Stanislaus County Auditor, who shall enter the amount thereof on the County Assessment Book opposite the description of the particular property and the amount shall be collected together with all other taxes thereon against the property. The Director of Finance shall annually deliver said notice of lien to the County Auditor before the date fixed by law for the delivery of the Assessment Book to the County Board of Equalization. The lien shall be collected in accordance with the procedure prescribed in Section 5894 of the California Streets and Highways Code.

The foregoing resolution was introduced at a regular meeting of the Council of the City of Modesto held on the 9th day of December, 1974, by Councilman Dunlap, who moved its adoption, which motion being duly seconded by Councilman Elliott, was upon roll call carried and the resolution adopted by the following vote:

AYES: Councilmen: Dunlap, Elliott, Kullijian, Mensinger,
Newton, Mayor Davies
NOES: Councilmen: None
ABSENT: Councilmen: Simon

ATTEST:

W. T. Chynoweth
W. T. CHYNOWETH, City Clerk

(alleys)

MODESTO CITY COUNCIL
RESOLUTION NO. 74-1033

A RESOLUTION CONFIRMING THE REPORT OF THE SUPERINTENDENT OF STREETS CONCERNING THE WORK OF CONSTRUCTION OF ASPHALTIC CONCRETE PAVING ALONG CERTAIN ALLEYS IN THE CITY OF MODESTO IN ACCORDANCE WITH THE IMPROVEMENT DISTRICT ACT OF 1911, ASSESSING THE COST OF CONSTRUCTION AGAINST THE PARCEL OF REAL PROPERTY FRONTING UPON THE IMPROVEMENT, AND DIRECTING THE METHOD OF COLLECTION OF SAID LIEN.
(BLOCK 6727) Lot 21 - Robert N. & Marian Duncan

WHEREAS, Chapter 27 of Part 3 of Division 7 (Sections 5870 et seq.) of the Streets and Highways Code of the State of California establishes a procedure pursuant to which the construction of certain improvements may be required, and

WHEREAS, the Council did, on July 22, 1974, adopt its Resolution No. 74-608, ordering the installation of certain improvements along certain alleys in the City of Modesto as provided therein; and directing the Superintendent of Streets to give notice requiring the construction of such improvements, and

WHEREAS, in compliance with the provisions of Chapter 27 of Part 3 of Division 7 of the Streets and Highways Code the Superintendent of Streets proceeded to cause the completion of the construction of asphaltic concrete paving on property abutting the property hereafter described, and

WHEREAS, December 9, 1974, at 7:30 o'clock P.M. in the Council Chambers, located in the City Hall, 801 Eleventh Street, Modesto, California, was set as the time and place for hearing and passing upon the report of the Superintendent of Streets with respect to the construction of said improvement, and

WHEREAS, at the time of said hearing, said Council received the report of the Superintendent of Streets, as submitted, and on file in the office of the City Clerk.

NOW, THEREFORE, BE IT RESOLVED by the Council of the City of Modesto as follows:

SECTION 1. The report of the Superintendent of Streets as submitted and on file in the office of the City Clerk is hereby confirmed

MODESTO CITY COUNCIL
RESOLUTION NO. 74-1034

A RESOLUTION CONFIRMING THE REPORT OF THE SUPER-INTENDENT OF STREETS CONCERNING THE WORK OF CONSTRUCTION OF ASPHALTIC CONCRETE PAVING ALONG CERTAIN ALLEYS IN THE CITY OF MODESTO IN ACCORDANCE WITH THE IMPROVEMENT DISTRICT ACT OF 1911, ASSESSING THE COST OF CONSTRUCTION AGAINST THE PARCEL OF REAL PROPERTY FRONTING UPON THE IMPROVEMENT, AND DIRECTING THE METHOD OF COLLECTION OF SAID LIEN.
(BLOCK 6727) Lot 20 - Van & Gail Newell

WHEREAS, Chapter 27 of Part 3 of Division 7 (Sections 5870 et seq.) of the Streets and Highways Code of the State of California establishes a procedure pursuant to which the construction of certain improvements may be required, and

WHEREAS, the Council did, on July 22, 1974, adopt its Resolution No. 74-608, ordering the installation of certain improvements along certain alleys in the City of Modesto as provided therein; and directing the Superintendent of Streets to give notice requiring the construction of such improvements, and

WHEREAS, in compliance with the provisions of Chapter 27 of Part 3 of Division 7 of the Streets and Highways Code the Superintendent of Streets proceeded to cause the completion of the construction of asphaltic concrete paving on property abutting the property hereafter described, and

WHEREAS, December 9, 1974, at 7:30 o'clock P.M. in the Council Chambers, located in the City Hall, 801 Eleventh Street, Modesto, California, was set as the time and place for hearing and passing upon the report of the Superintendent of Streets with respect to the construction of said improvement, and

WHEREAS, at the time of said hearing, said Council received the report of the Superintendent of Streets, as submitted, and on file in the office of the City Clerk.

NOW, THEREFORE, BE IT RESOLVED by the Council of the City of Modesto as follows:

SECTION 1. The report of the Superintendent of Streets as submitted and on file in the office of the City Clerk is hereby confirmed

and the cost of such work is determined to be in the total amount of

\$130.24.

SECTION 2. That the cost of the aforesaid work, being the amount of \$130.24, be assessed in three annual installments as a lien against the parcel (s) of property fronting upon the work so constructed, All that real property in the City of Modesto, County of Stanislaus, State of California, described as follows:

Lot 20 of Block 6727 of Bel Air Subdivision No. 1 as per map filed February 24, 1956 in Volume 18 of Maps, Page 48, Stanislaus County Records.

(Stanislaus County Assessor's Parcel No. 002-07 059-3637-001)

SECTION 3. Said assessment shall bear interest on the unpaid balance at the rate of seven (7%) per cen per annum, said interest to begin to run on the 31st day after the adoption of this resolution.

SECTION 4. In accordance with the provisions of Sections 5893 and 5895 of the California Streets and Highways Code, it is hereby ordered that the notice of each annual installment of said lien be delivered to the Stanislaus County Auditor, who shall enter the amount thereof on the County Assessment Book opposite the description of the particular property and the amount shall be collected together with all other taxes thereon against the property. The Director of Finance shall annually deliver said notice of lien to the County Auditor before the date fixed by law for the delivery of the Assessment Book to the County Board of Equalization. The lien shall be collected in accordance with the procedure prescribed in Section 5894 of the California Streets and Highways Code.

The foregoing resolution was introduced at a regular meeting of the Council of the City of Modesto held on the 9th day of December, 1974, by Councilman Dunlap, who moved its adoption, which motion being duly seconded by Councilman Elliott, was upon roll call carried and the resolution adopted by the following vote:

AYES:	Councilmen:	Dunlap, Elliott, Kullijian, Mensinger, Newton, Mayor Davies
NOES:	Councilmen:	None
ABSENT:	Councilmen:	Simon

ATTEST: W. T. Chynoweth
W. T. CHYNOWETH, City Clerk

(alleys)

MODESTO CITY COUNCIL
RESOLUTION NO. 74-1035

A RESOLUTION CONFIRMING THE REPORT OF THE SUPERINTENDENT OF STREETS CONCERNING THE WORK OF CONSTRUCTION OF ASPHALTIC CONCRETE PAVING ALONG CERTAIN ALLEYS IN THE CITY OF MODESTO IN ACCORDANCE WITH THE IMPROVEMENT DISTRICT ACT OF 1911, ASSESSING THE COST OF CONSTRUCTION AGAINST THE PARCEL OF REAL PROPERTY FRONTING UPON THE IMPROVEMENT, AND DIRECTING THE METHOD OF COLLECTION OF SAID LIEN.
(BLOCK 6727) Lot 19 - Alvin E. & Barbara Brown

WHEREAS, Chapter 27 of Part 3 of Division 7 (Sections 5870 et seq.) of the Streets and Highways Code of the State of California establishes a procedure pursuant to which the construction of certain improvements may be required, and

WHEREAS, the Council did, on July 22, 1974, adopt its Resolution No. 74-608, ordering the installation of certain improvements along certain alleys in the City of Modesto as provided therein; and directing the Superintendent of Streets to give notice requiring the construction of such improvements, and

WHEREAS, in compliance with the provisions of Chapter 27 of Part 3 of Division 7 of the Streets and Highways Code the Superintendent of Streets proceeded to cause the completion of the construction of asphaltic concrete paving on property abutting the property hereafter described, and

WHEREAS, December 9, 1974, at 7:30 o'clock P.M. in the Council Chambers, located in the City Hall, 801 Eleventh Street, Modesto, California, was set as the time and place for hearing and passing upon the report of the Superintendent of Streets with respect to the construction of said improvement, and

WHEREAS, at the time of said hearing, said Council received the report of the Superintendent of Streets, as submitted, and on file in the office of the City Clerk.

NOW, THEREFORE, BE IT RESOLVED by the Council of the City of Modesto as follows:

SECTION 1. The report of the Superintendent of Streets as submitted and on file in the office of the City Clerk is hereby confirmed

and the cost of such work is determined to be in the total amount of
\$130.83.

SECTION 2. That the cost of the aforesaid work, being the amount of \$130.83, be assessed in three annual installments as a lien against the parcel (s) of property fronting upon the work so constructed, All that real property in the City of Modesto, County of Stanislaus, State of California, described as follows:

Lot 19 of Block 6727 of Bel Air Subdivision No. 1 as per map filed February 24, 1956 in Volume 18 of Maps, Page 48, Stanislaus County Records.
(Stanislaus County Assessor's Parcel No. 002-07 059-3638-001)

SECTION 3. Said assessment shall bear interest on the unpaid balance at the rate of seven (7%) per cen per annum, said interest to begin to run on the 31st day after the adoption of this resolution.

SECTION 4. In accordance with the provisions of Sections 5893 and 5895 of the California Streets and Highways Code, it is hereby ordered that the notice of each annual installment of said lien be delivered to the Stanislaus County Auditor, who shall enter the amount thereof on the County Assessment Book opposite the description of the particular property and the amount shall be collected together with all other taxes thereon against the property. The Director of Finance shall annually deliver said notice of lien to the County Auditor before the date fixed by law for the delivery of the Assessment Book to the County Board of Equalization. The lien shall be collected in accordance with the procedure prescribed in Section 5894 of the California Streets and Highways Code.

The foregoing resolution was introduced at a regular meeting of the Council of the City of Modesto held on the 9th day of December, 1974, by Councilman Dunlap, who moved its adoption, which motion being duly seconded by Councilman Elliott, was upon roll call carried and the resolution adopted by the following vote:

AYES: Councilmen: Dunlap, Elliott, Kullijian, Mensinger,
Newton, Mayor Davies
NOES: Councilmen: None
ABSENT: Councilmen: Simon

ATTEST:

W. T. Chynoweth
W. T. CHYNOWETH, City Clerk

(alleys)

MODESTO CITY COUNCIL
RESOLUTION NO. 74-1036

A RESOLUTION CONFIRMING THE REPORT OF THE SUPER-
INTENDENT OF STREETS CONCERNING THE WORK OF CON-
STRUCTION OF ASPHALTIC CONCRETE PAVING ALONG CER-
TAIN ALLEYS IN THE CITY OF MODESTO IN ACCORDANCE
WITH THE IMPROVEMENT DISTRICT ACT OF 1911, ASSESS-
ING THE COST OF CONSTRUCTION AGAINST THE PARCEL OF
REAL PROPERTY FRONTING UPON THE IMPROVEMENT, AND
DIRECTING THE METHOD OF COLLECTION OF SAID LIEN.
(BLOCK 6727) Lot 18 - Richard A. & Jackie S. Hayes

WHEREAS, Chapter 27 of Part 3 of Division 7 (Sections 5870 et seq.)
of the Streets and Highways Code of the State of California establishes
a procedure pursuant to which the construction of certain improvements
may be required, and

WHEREAS, the Council did, on July 22, 1974, adopt
its Resolution No. 74-608, ordering the installation of certain
improvements along certain alleys in the City of Modesto as provided
therein; and directing the Superintendent of Streets to give notice
requiring the construction of such improvements, and

WHEREAS, in compliance with the provisions of Chapter 27 of Part
3 of Division 7 of the Streets and Highways Code the Superintendent of
Streets proceeded to cause the completion of the construction of as-
phaltic concrete paving on property abutting the property hereafter
described, and

WHEREAS, December 9, 1974, at 7:30 o'clock P.M.
in the Council Chambers, located in the City Hall, 801 Eleventh Street,
Modesto, California, was set as the time and place for hearing and
passing upon the report of the Superintendent of Streets with respect
to the construction of said improvement, and

WHEREAS, at the time of said hearing, said Council received the
report of the Superintendent of Streets, as submitted, and on file in
the office of the City Clerk.

NOW, THEREFORE, BE IT RESOLVED by the Council of the City of
Modesto as follows:

SECTION 1. The report of the Superintendent of Streets as sub-
mitted and on file in the office of the City Clerk is hereby confirmed

and the cost of such work is determined to be in the total amount of
\$130.83.

SECTION 2. That the cost of the aforesaid work, being the amount of \$130.83, be assessed in three annual installments as a lien against the parcel (s) of property fronting upon the work so constructed, All that real property in the City of Modesto, County of Stanislaus, State of California, described as follows:

Lot 18 of Block 6727 of Bel Air Subdivision No. 1 as per map filed February 24, 1956 in Volume 18 of Maps, Page 48, Stanislaus County Records.
(Stanislaus County Assessor's Parcel No. 002-07 059-3639-001)

SECTION 3. Said assessment shall bear interest on the unpaid balance at the rate of seven (7%) per cen per annum, said interest to begin to run on the 31st day after the adoption of this resolution.

SECTION 4. In accordance with the provisions of Sections 5893 and 5895 of the California Streets and Highways Code, it is hereby ordered that the notice of each annual installment of said lien be delivered to the Stanislaus County Auditor, who shall enter the amount thereof on the County Assessment Book opposite the description of the particular property and the amount shall be collected together with all other taxes thereon against the property. The Director of Finance shall annually deliver said notice of lien to the County Auditor before the date fixed by law for the delivery of the Assessment Book to the County Board of Equalization. The lien shall be collected in accordance with the procedure prescribed in Section 5894 of the California Streets and Highways Code.

The foregoing resolution was introduced at a regular meeting of the Council of the City of Modesto held on the 9th day of December, 1974, by Councilman Dunlap, who moved its adoption, which motion being duly seconded by Councilman Elliott, was upon roll call carried and the resolution adopted by the following vote:

AYES:	Councilmen:	Dunlap, Elliott, Kullijian, Mensinger, Newton, Mayor Davies
NOES:	Councilmen:	None
ABSENT:	Councilmen:	Simon

ATTEST:


W. T. CHYNOWETH, City Clerk

(alleys)

MODESTO CITY COUNCIL
RESOLUTION NO. 74-1037

A RESOLUTION CONFIRMING THE REPORT OF THE SUPERINTENDENT OF STREETS CONCERNING THE WORK OF CONSTRUCTION OF ASPHALTIC CONCRETE PAVING ALONG CERTAIN ALLEYS IN THE CITY OF MODESTO IN ACCORDANCE WITH THE IMPROVEMENT DISTRICT ACT OF 1911, ASSESSING THE COST OF CONSTRUCTION AGAINST THE PARCEL OF REAL PROPERTY FRONTING UPON THE IMPROVEMENT, AND DIRECTING THE METHOD OF COLLECTION OF SAID LIEN.
(BLOCK 6727) Lot 17 - Paul Lennon

WHEREAS, Chapter 27 of Part 3 of Division 7 (Sections 5870 et seq.) of the Streets and Highways Code of the State of California establishes a procedure pursuant to which the construction of certain improvements may be required, and

WHEREAS, the Council did, on July 22, 1974, adopt its Resolution No. 74-608, ordering the installation of certain improvements along certain alleys in the City of Modesto as provided therein, and directing the Superintendent of Streets to give notice requiring the construction of such improvements, and

WHEREAS, in compliance with the provisions of Chapter 27 of Part 3 of Division 7 of the Streets and Highways Code the Superintendent of Streets proceeded to cause the completion of the construction of asphaltic concrete paving on property abutting the property hereafter described, and

WHEREAS, December 9, 1974, at 7:30 o'clock P.M. in the Council Chambers, located in the City Hall, 801 Eleventh Street, Modesto, California, was set as the time and place for hearing and passing upon the report of the Superintendent of Streets with respect to the construction of said improvement, and

WHEREAS, at the time of said hearing, said Council received the report of the Superintendent of Streets, as submitted, and on file in the office of the City Clerk.

NOW, THEREFORE, BE IT RESOLVED by the Council of the City of Modesto as follows:

SECTION 1. The report of the Superintendent of Streets as submitted and on file in the office of the City Clerk is hereby confirmed

MODESTO CITY COUNCIL
RESOLUTION NO. 74-1038

A RESOLUTION CONFIRMING THE REPORT OF THE SUPERINTENDENT OF STREETS CONCERNING THE WORK OF CONSTRUCTION OF ASPHALTIC CONCRETE PAVING ALONG CERTAIN ALLEYS IN THE CITY OF MODESTO IN ACCORDANCE WITH THE IMPROVEMENT DISTRICT ACT OF 1911, ASSESSING THE COST OF CONSTRUCTION AGAINST THE PARCEL OF REAL PROPERTY FRONTING UPON THE IMPROVEMENT, AND DIRECTING THE METHOD OF COLLECTION OF SAID LIEN.
(BLOCK 6727) Lot 14 - Marvin & Lucile Ray

WHEREAS, Chapter 27 of Part 3 of Division 7 (Sections 5870 et seq.) of the Streets and Highways Code of the State of California establishes a procedure pursuant to which the construction of certain improvements may be required, and

WHEREAS, the Council did, on July 22, 1974, adopt its Resolution No. 74-608, ordering the installation of certain improvements along certain alleys in the City of Modesto as provided therein; and directing the Superintendent of Streets to give notice requiring the construction of such improvements, and

WHEREAS, in compliance with the provisions of Chapter 27 of Part 3 of Division 7 of the Streets and Highways Code the Superintendent of Streets proceeded to cause the completion of the construction of asphaltic concrete paving on property abutting the property hereafter described, and

WHEREAS, December 9, 1974, at 7:30 o'clock P.M. in the Council Chambers, located in the City Hall, 801 Eleventh Street, Modesto, California, was set as the time and place for hearing and passing upon the report of the Superintendent of Streets with respect to the construction of said improvement, and

WHEREAS, at the time of said hearing, said Council received the report of the Superintendent of Streets, as submitted, and on file in the office of the City Clerk.

NOW, THEREFORE, BE IT RESOLVED by the Council of the City of Modesto as follows:

SECTION 1. The report of the Superintendent of Streets as submitted and on file in the office of the City Clerk is hereby confirmed

and the cost of such work is determined to be in the total amount of
\$318.36.

SECTION 2. That the cost of the aforesaid work, being the amount of \$318.36, be assessed in three annual installments as a lien against the parcel (s) of property fronting upon the work so constructed.

All that real property in the City of Modesto, County of Stanislaus, State of California, described as follows:

Lot 14 of Block 6727 of Bel Air Subdivision No. 1 As per map filed February 24, 1956 in Volume 18 of Maps, Page 48, Stanislaus County Records.

(Stanislaus County Assessor's Parcel No. 002-07 059-3643-001)


SECTION 3. Said assessment shall bear interest on the unpaid balance at the rate of seven (7%) per cen per annum, said interest to begin to run on the 31st day after the adoption of this resolution.

SECTION 4. In accordance with the provisions of Sections 5893 and 5895 of the California Streets and Highways Code, it is hereby ordered that the notice of each annual installment of said lien be delivered to the Stanislaus County Auditor, who shall enter the amount thereof on the County Assessment Book opposite the description of the particular property and the amount shall be collected together with all other taxes thereon against the property. The Director of Finance shall annually deliver said notice of lien to the County Auditor before the date fixed by law for the delivery of the Assessment Book to the County Board of Equalization. The lien shall be collected in accordance with the procedure prescribed in Section 5894 of the California Streets and Highways Code.

The foregoing resolution was introduced at a regular meeting of the Council of the City of Modesto held on the 9th day of December, 1974, by Councilman Dunlap, who moved its adoption, which motion being duly seconded by Councilman Elliott, was upon roll call carried and the resolution adopted by the following vote:

AYES:	Councilmen:	Dunlap, Elliott, Kullijian, Mensinger, Newton, Mayor Davies
NOES:	Councilmen:	None
ABSENT:	Councilmen:	Simon

ATTEST:


W. T. CHYNOWETH, City Clerk

(alleys)

MODESTO CITY COUNCIL
RESOLUTION NO. 74-1039

A RESOLUTION CONFIRMING THE REPORT OF THE SUPER-INTENDENT OF STREETS CONCERNING THE WORK OF CONSTRUCTION OF ASPHALTIC CONCRETE PAVING ALONG CERTAIN ALLEYS IN THE CITY OF MODESTO IN ACCORDANCE WITH THE IMPROVEMENT DISTRICT ACT OF 1911, ASSESSING THE COST OF CONSTRUCTION AGAINST THE PARCEL OF REAL PROPERTY FRONTING UPON THE IMPROVEMENT, AND DIRECTING THE METHOD OF COLLECTION OF SAID LIEN.
(BLOCK 6727) Lot 13 - Stanley G. & Barbara Maurer

WHEREAS, Chapter 27 of Part 3 of Division 7 (Sections 5870 et seq.) of the Streets and Highways Code of the State of California establishes a procedure pursuant to which the construction of certain improvements may be required, and

WHEREAS, the Council did, on July 22, 1974, adopt its Resolution No. 74-608, ordering the installation of certain improvements along certain alleys in the City of Modesto as provided therein, and directing the Superintendent of Streets to give notice requiring the construction of such improvements, and

WHEREAS, in compliance with the provisions of Chapter 27 of Part 3 of Division 7 of the Streets and Highways Code the Superintendent of Streets proceeded to cause the completion of the construction of asphaltic concrete paving on property abutting the property hereafter described, and

WHEREAS, December 9, 1974, at 7:30 o'clock P.M. in the Council Chambers, located in the City Hall, 801 Eleventh Street, Modesto, California, was set as the time and place for hearing and passing upon the report of the Superintendent of Streets with respect to the construction of said improvement, and

WHEREAS, at the time of said hearing, said Council received the report of the Superintendent of Streets, as submitted, and on file in the office of the City Clerk.

NOW, THEREFORE, BE IT RESOLVED by the Council of the City of Modesto as follows:

SECTION 1. The report of the Superintendent of Streets as submitted and on file in the office of the City Clerk is hereby confirmed

and the cost of such work is determined to be in the total amount of
\$143.32.

SECTION 2. That the cost of the aforesaid work, being the amount of \$143.32, be assessed in three annual installments as a lien against the parcel (s) of property fronting upon the work so constructed.

All that real property in the City of Modesto, County of Stanislaus, State of California, described as follows:

Lot 13 of Block 6727 of Bel Air Subdivision No. 1 as per map filed February 24, 1956 in Volume 18 of Maps, Page 48, Stanislaus County Records.

(Stanislaus County Assessor's Parcel No. 002-07 059-3645-001)

SECTION 3. Said assessment shall bear interest on the unpaid balance at the rate of seven (7%) per cen per annum, said interest to begin to run on the 31st day after the adoption of this resolution.

SECTION 4. In accordance with the provisions of Sections 5893 and 5895 of the California Streets and Highways Code, it is hereby ordered that the notice of each annual installment of said lien be delivered to the Stanislaus County Auditor, who shall enter the amount thereof on the County Assessment Book opposite the description of the particular property and the amount shall be collected together with all other taxes thereon against the property. The Director of Finance shall annually deliver said notice of lien to the County Auditor before the date fixed by law for the delivery of the Assessment Book to the County Board of Equalization. The lien shall be collected in accordance with the procedure prescribed in Section 5894 of the California Streets and Highways Code.

The foregoing resolution was introduced at a regular meeting of the Council of the City of Modesto held on the 9th day of December, 1974, by Councilman Dunlap, who moved its adoption, which motion being duly seconded by Councilman Elliott, was upon roll call carried and the resolution adopted by the following vote:

AYES:	Councilmen:	Dunlap, Elliott, Kullijian, Mensinger, Newton, Mayor Davies
NOES:	Councilmen:	None
ABSENT:	Councilmen:	Simon

ATTEST: W. T. Chynoweth
W. T. CHYNOWETH, City Clerk

(alleys)

MODESTO CITY COUNCIL
RESOLUTION NO. 74-1040

A RESOLUTION CONFIRMING THE REPORT OF THE SUPERINTENDENT OF STREETS CONCERNING THE WORK OF CONSTRUCTION OF ASPHALTIC CONCRETE PAVING ALONG CERTAIN ALLEYS IN THE CITY OF MODESTO IN ACCORDANCE WITH THE IMPROVEMENT DISTRICT ACT OF 1911, ASSESSING THE COST OF CONSTRUCTION AGAINST THE PARCEL OF REAL PROPERTY FRONTING UPON THE IMPROVEMENT, AND DIRECTING THE METHOD OF COLLECTION OF SAID LIEN. (BLOCK 6727) Lot 11 - Alfred R. & Inis M. Nunn

WHEREAS, Chapter 27 of Part 3 of Division 7 (Sections 5870 et seq.) of the Streets and Highways Code of the State of California establishes a procedure pursuant to which the construction of certain improvements may be required, and

WHEREAS, the Council did, on July 22, 1974, adopt its Resolution No. 74-608, ordering the installation of certain improvements along certain alleys in the City of Modesto as provided therein; and directing the Superintendent of Streets to give notice requiring the construction of such improvements, and

WHEREAS, in compliance with the provisions of Chapter 27 of Part 3 of Division 7 of the Streets and Highways Code the Superintendent of Streets proceeded to cause the completion of the construction of asphaltic concrete paving on property abutting the property hereafter described, and

WHEREAS, December 9, 1974, at 7:30 o'clock P.M. in the Council Chambers, located in the City Hall, 801 Eleventh Street, Modesto, California, was set as the time and place for hearing and passing upon the report of the Superintendent of Streets with respect to the construction of said improvement, and

WHEREAS, at the time of said hearing, said Council received the report of the Superintendent of Streets, as submitted, and on file in the office of the City Clerk.

NOW, THEREFORE, BE IT RESOLVED by the Council of the City of Modesto as follows:

SECTION 1. The report of the Superintendent of Streets as submitted and on file in the office of the City Clerk is hereby confirmed

and the cost of such work is determined to be in the total amount of
\$132.72.

SECTION 2. That the cost of the aforesaid work, being the amount of \$132.72, be assessed in three annual installments as a lien against the parcel (s) of property fronting upon the work so constructed. All that real property in the City of Modesto, County of Stanislaus, State of California, described as follows:

Lot 11 of Block 6727 of Bel Air Subdivision No. 1 as per map filed February 24, 1956 in Volume 18 of Maps, Page 48, Stanislaus County Records. (Stanislaus County Assessor's Parcel No. 002-07 059-3623-001)

SECTION 3. Said assessment shall bear interest on the unpaid balance at the rate of seven (7%) per cen per annum, said interest to begin to run on the 31st day after the adoption of this resolution.

SECTION 4. In accordance with the provisions of Sections 5893 and 5895 of the California Streets and Highways Code, it is hereby ordered that the notice of each annual installment of said lien be delivered to the Stanislaus County Auditor, who shall enter the amount thereof on the County Assessment Book opposite the description of the particular property and the amount shall be collected together with all other taxes thereon against the property. The Director of Finance shall annually deliver said notice of lien to the County Auditor before the date fixed by law for the delivery of the Assessment Book to the County Board of Equalization. The lien shall be collected in accordance with the procedure prescribed in Section 5894 of the California Streets and Highways Code.

The foregoing resolution was introduced at a regular meeting of the Council of the City of Modesto held on the 9th day of December, 1974, by Councilman Dunlap, who moved its adoption, which motion being duly seconded by Councilman Elliott, was upon roll call carried and the resolution adopted by the following vote:

AYES:	Councilmen:	Dunlap, Elliott, Kullijian, Mensinger, Newton, Mayor Davies
NOES:	Councilmen:	None
ABSENT:	Councilmen:	Simon

ATTEST:

W. T. Chynoweth
W. T. CHYNOWETH, City Clerk

(alleys)

MODESTO CITY COUNCIL
RESOLUTION NO. 74-1041

A RESOLUTION CONFIRMING THE REPORT OF THE SUPERINTENDENT OF STREETS CONCERNING THE WORK OF CONSTRUCTION OF ASPHALTIC CONCRETE PAVING ALONG CERTAIN ALLEYS IN THE CITY OF MODESTO IN ACCORDANCE WITH THE IMPROVEMENT DISTRICT ACT OF 1911, ASSESSING THE COST OF CONSTRUCTION AGAINST THE PARCEL OF REAL PROPERTY FRONTING UPON THE IMPROVEMENT, AND DIRECTING THE METHOD OF COLLECTION OF SAID LIEN.
(BLOCK 6727) Lot 10 - Mark A. & Debbie L. Olds

WHEREAS, Chapter 27 of Part 3 of Division 7 (Sections 5870 et seq.) of the Streets and Highways Code of the State of California establishes a procedure pursuant to which the construction of certain improvements may be required, and

WHEREAS, the Council did, on July 22, 1974, adopt its Resolution No. 74-608, ordering the installation of certain improvements along certain alleys in the City of Modesto as provided therein, and directing the Superintendent of Streets to give notice requiring the construction of such improvements, and

WHEREAS, in compliance with the provisions of Chapter 27 of Part 3 of Division 7 of the Streets and Highways Code the Superintendent of Streets proceeded to cause the completion of the construction of asphaltic concrete paving on property abutting the property hereafter described, and

WHEREAS, December 9, 1974, at 7:30 o'clock P.M. in the Council Chambers, located in the City Hall, 801 Eleventh Street, Modesto, California, was set as the time and place for hearing and passing upon the report of the Superintendent of Streets with respect to the construction of said improvement, and

WHEREAS, at the time of said hearing, said Council received the report of the Superintendent of Streets, as submitted, and on file in the office of the City Clerk.

NOW, THEREFORE, BE IT RESOLVED by the Council of the City of Modesto as follows:

SECTION 1. The report of the Superintendent of Streets as submitted and on file in the office of the City Clerk is hereby confirmed

and the cost of such work is determined to be in the total amount of \$308.46.

SECTION 2. That the cost of the aforesaid work, being the amount of \$308.46, be assessed in three annual installments as a lien against the parcel (s) of property fronting upon the work so constructed.

All that real property in the City of Modesto, County of Stanislaus, State of California, described as follows:

Lot 10 of Block 6727 of Bel Air Subdivision No. 1 as per map filed February 24, 1956 in Volume 18 of Maps, Page 48, Stanislaus County Records.

(Stanislaus County Assessor's Parcel No. 002-07 059-3624-001)

SECTION 3. Said assessment shall bear interest on the unpaid balance at the rate of seven (7%) per cen per annum, said interest to begin to run on the 31st day after the adoption of this resolution.

SECTION 4. In accordance with the provisions of Sections 5893 and 5895 of the California Streets and Highways Code, it is hereby ordered that the notice of each annual installment of said lien be delivered to the Stanislaus County Auditor, who shall enter the amount thereof on the County Assessment Book opposite the description of the particular property and the amount shall be collected together with all other taxes thereon against the property. The Director of Finance shall annually deliver said notice of lien to the County Auditor before the date fixed by law for the delivery of the Assessment Book to the County Board of Equalization. The lien shall be collected in accordance with the procedure prescribed in Section 5894 of the California Streets and Highways Code.

The foregoing resolution was introduced at a regular meeting of the Council of the City of Modesto held on the 9th day of December, 1974, by Councilman Dunlap, who moved its adoption, which motion being duly seconded by Councilman Elliott, was upon roll call carried and the resolution adopted by the following vote:

AYES:	Councilmen:	Dunlap, Elliott, Kullijian, Mensinger, Newton, Mayor Davies
NOES:	Councilmen:	None
ABSENT:	Councilmen:	Simon

ATTEST:

W. T. Chynoweth
W. T. CHYNOWETH, City Clerk

(alleys)

MODESTO CITY COUNCIL
RESOLUTION NO. 74-1042

A RESOLUTION CONFIRMING THE REPORT OF THE SUPERINTENDENT OF STREETS CONCERNING THE WORK OF CONSTRUCTION OF ASPHALTIC CONCRETE PAVING ALONG CERTAIN ALLEYS IN THE CITY OF MODESTO IN ACCORDANCE WITH THE IMPROVEMENT DISTRICT ACT OF 1911, ASSESSING THE COST OF CONSTRUCTION AGAINST THE PARCEL OF REAL PROPERTY FRONTING UPON THE IMPROVEMENT, AND DIRECTING THE METHOD OF COLLECTION OF SAID LIEN.
(BLOCK 6727) Lot 8 - William B. & Reiko Yoshino

WHEREAS, Chapter 27 of Part 3 of Division 7 (Sections 5870 et seq.) of the Streets and Highways Code of the State of California establishes a procedure pursuant to which the construction of certain improvements may be required, and

WHEREAS, the Council did, on July 22, 1974, adopt its Resolution No. 74-608, ordering the installation of certain improvements along certain alleys in the City of Modesto as provided therein, and directing the Superintendent of Streets to give notice requiring the construction of such improvements, and

WHEREAS, in compliance with the provisions of Chapter 27 of Part 3 of Division 7 of the Streets and Highways Code the Superintendent of Streets proceeded to cause the completion of the construction of asphaltic concrete paving on property abutting the property hereafter described, and

WHEREAS, December 9, 1974, at 7:30 o'clock P.M. in the Council Chambers, located in the City Hall, 801 Eleventh Street, Modesto, California, was set as the time and place for hearing and passing upon the report of the Superintendent of Streets with respect to the construction of said improvement, and

WHEREAS, at the time of said hearing, said Council received the report of the Superintendent of Streets, as submitted, and on file in the office of the City Clerk.

NOW, THEREFORE, BE IT RESOLVED by the Council of the City of Modesto as follows:

SECTION 1. The report of the Superintendent of Streets as submitted and on file in the office of the City Clerk is hereby confirmed

and the cost of such work is determined to be in the total amount of
\$130.83.

SECTION 2. That the cost of the aforesaid work, being the amount of \$130.83, be assessed in three annual installments as a lien against the parcel (s) of property fronting upon the work so constructed.

All that real property in the City of Modesto, County of Stanislaus, State of California, described as follows:

Lot 8 of Block 6727 of Bel Air Subdivision No. 1 as per map filed February 24, 1956 in Volume 18 of Maps, Page 48, Stanislaus County Records.

(Stanislaus County Assessor's Parcel No. 002-07-059-3626-001)


SECTION 3. Said assessment shall bear interest on the unpaid balance at the rate of seven (7%) per cen per annum, said interest to begin to run on the 31st day after the adoption of this resolution.

SECTION 4. In accordance with the provisions of Sections 5893 and 5895 of the California Streets and Highways Code, it is hereby ordered that the notice of each annual installment of said lien be delivered to the Stanislaus County Auditor, who shall enter the amount thereof on the County Assessment Book opposite the description of the particular property and the amount shall be collected together with all other taxes thereon against the property. The Director of Finance shall annually deliver said notice of lien to the County Auditor before the date fixed by law for the delivery of the Assessment Book to the County Board of Equalization. The lien shall be collected in accordance with the procedure prescribed in Section 5894 of the California Streets and Highways Code.

The foregoing resolution was introduced at a regular meeting of the Council of the City of Modesto held on the 9th day of December, 1974, by Councilman Dunlap, who moved its adoption, which motion being duly seconded by Councilman Elliott, was upon roll call carried and the resolution adopted by the following vote:

AYES:	Councilmen:	Dunlap, Elliott, Kullijian, Mensinger, Newton, Mayor Davies
NOES:	Councilmen:	None
ABSENT:	Councilmen:	Simon

ATTEST:


W. T. CHYNOWETH, City Clerk

(alleys)

MODESTO CITY COUNCIL
RESOLUTION NO. 74-1043

A RESOLUTION CONFIRMING THE REPORT OF THE SUPERINTENDENT OF STREETS CONCERNING THE WORK OF CONSTRUCTION OF ASPHALTIC CONCRETE PAVING ALONG CERTAIN ALLEYS IN THE CITY OF MODESTO IN ACCORDANCE WITH THE IMPROVEMENT DISTRICT ACT OF 1911, ASSESSING THE COST OF CONSTRUCTION AGAINST THE PARCEL OF REAL PROPERTY FRONTING UPON THE IMPROVEMENT, AND DIRECTING THE METHOD OF COLLECTION OF SAID LIEN.
(BLOCK 6727) Lot 6 - Herman F. Ebster, Jr. & Mary E. Ebster

WHEREAS, Chapter 27 of Part 3 of Division 7 (Sections 5870 et seq.) of the Streets and Highways Code of the State of California establishes a procedure pursuant to which the construction of certain improvements may be required, and

WHEREAS, the Council did, on July 22, 1974, adopt its Resolution No. 74-608, ordering the installation of certain improvements along certain alleys in the City of Modesto as provided therein; and directing the Superintendent of Streets to give notice requiring the construction of such improvements, and

WHEREAS, in compliance with the provisions of Chapter 27 of Part 3 of Division 7 of the Streets and Highways Code the Superintendent of Streets proceeded to cause the completion of the construction of asphaltic concrete paving on property abutting the property hereafter described, and

WHEREAS, December 9, 1974, at 7:30 o'clock P.M. in the Council Chambers, located in the City Hall, 801 Eleventh Street, Modesto, California, was set as the time and place for hearing and passing upon the report of the Superintendent of Streets with respect to the construction of said improvement, and

WHEREAS, at the time of said hearing, said Council received the report of the Superintendent of Streets, as submitted, and on file in the office of the City Clerk.

NOW, THEREFORE, BE IT RESOLVED by the Council of the City of Modesto as follows:

SECTION 1. The report of the Superintendent of Streets as submitted and on file in the office of the City Clerk is hereby confirmed

and the cost of such work is determined to be in the total amount of
\$130.83.

SECTION 2. That the cost of the aforesaid work, being the amount of \$130.83, be assessed in three annual installments as a lien against the parcel (s) of property fronting upon the work so constructed. All that real property in the City of Modesto, County of Stanislaus, State of California, described as follows:

Lot 6 of Block 6727 of Bel Air Subdivision No. 1 as per map filed February 24, 1956 in Volume 18 of Maps, Page 48, Stanislaus County Records. (Stanislaus County Assessor's Parcel No. 002-07 059-3628-001)

SECTION 3. Said assessment shall bear interest on the unpaid balance at the rate of seven (7%) per cen per annum, said interest to begin to run on the 31st day after the adoption of this resolution.

SECTION 4. In accordance with the provisions of Sections 5893 and 5895 of the California Streets and Highways Code, it is hereby ordered that the notice of each annual installment of said lien be delivered to the Stanislaus County Auditor, who shall enter the amount thereof on the County Assessment Book opposite the description of the particular property and the amount shall be collected together with all other taxes thereon against the property. The Director of Finance shall annually deliver said notice of lien to the County Auditor before the date fixed by law for the delivery of the Assessment Book to the County Board of Equalization. The lien shall be collected in accordance with the procedure prescribed in Section 5894 of the California Streets and Highways Code.

The foregoing resolution was introduced at a regular meeting of the Council of the City of Modesto held on the 9th day of December, 1974, by Councilman Dunlap, who moved its adoption, which motion being duly seconded by Councilman Elliott, was upon roll call carried and the resolution adopted by the following vote:

AYES:	Councilmen:	Dunlap, Elliott, Kullijian, Mensinger, Newton, Mayor Davies
NOES:	Councilmen:	None
ABSENT:	Councilmen:	Simon

ATTEST:

W. T. Chynoweth
W. T. CHYNOWETH, City Clerk

(alleys)

MODESTO CITY COUNCIL
RESOLUTION NO. 74-1044

A RESOLUTION CONFIRMING THE REPORT OF THE SUPERINTENDENT OF STREETS CONCERNING THE WORK OF CONSTRUCTION OF ASPHALTIC CONCRETE PAVING ALONG CERTAIN ALLEYS IN THE CITY OF MODESTO IN ACCORDANCE WITH THE IMPROVEMENT DISTRICT ACT OF 1911, ASSESSING THE COST OF CONSTRUCTION AGAINST THE PARCEL OF REAL PROPERTY FRONTING UPON THE IMPROVEMENT, AND DIRECTING THE METHOD OF COLLECTION OF SAID LIEN. (BLOCK 6727) Lot 4 - Vernon & Edith Loforti

WHEREAS, Chapter 27 of Part 3 of Division 7 (Sections 5870 et seq.) of the Streets and Highways Code of the State of California establishes a procedure pursuant to which the construction of certain improvements may be required, and

WHEREAS, the Council did, on July 22, 1974, adopt its Resolution No. 74-608, ordering the installation of certain improvements along certain alleys in the City of Modesto as provided therein; and directing the Superintendent of Streets to give notice requiring the construction of such improvements, and

WHEREAS, in compliance with the provisions of Chapter 27 of Part 3 of Division 7 of the Streets and Highways Code the Superintendent of Streets proceeded to cause the completion of the construction of asphaltic concrete paving on property abutting the property hereafter described, and

WHEREAS, December 9, 1974, at 7:30 o'clock P.M. in the Council Chambers, located in the City Hall, 801 Eleventh Street, Modesto, California, was set as the time and place for hearing and passing upon the report of the Superintendent of Streets with respect to the construction of said improvement, and

WHEREAS, at the time of said hearing, said Council received the report of the Superintendent of Streets, as submitted, and on file in the office of the City Clerk.

NOW, THEREFORE, BE IT RESOLVED by the Council of the City of Modesto as follows:

SECTION 1. The report of the Superintendent of Streets as submitted and on file in the office of the City Clerk is hereby confirmed

and the cost of such work is determined to be in the total amount of \$130.83.

SECTION 2. That the cost of the aforesaid work, being the amount of \$130.83, be assessed in three annual installments as a lien against the parcel (s) of property fronting upon the work so constructed.

All that real property in the City of Modesto, County of Stanislaus, State of California, described as follows:

Lot 4 of Block 6727 of Bel Air Subdivision No. 1 as per map filed February 24, 1956 in Volume 18 of Maps, Page 48, Stanislaus County Records.

(Stanislaus County Assessor's Parcel No. 002-07 059-3630-001)

^SSECTION 3. Said assessment shall bear interest on the unpaid balance at the rate of seven (7%) per cen per annum, said interest to begin to run on the 31st day after the adoption of this resolution.

SECTION 4. In accordance with the provisions of Sections 5893 and 5895 of the California Streets and Highways Code, it is hereby ordered that the notice of each annual installment of said lien be delivered to the Stanislaus County Auditor, who shall enter the amount thereof on the County Assessment Book opposite the description of the particular property and the amount shall be collected together with all other taxes thereon against the property. The Director of Finance shall annually deliver said notice of lien to the County Auditor before the date fixed by law for the delivery of the Assessment Book to the County Board of Equalization. The lien shall be collected in accordance with the procedure prescribed in Section 5894 of the California Streets and Highways Code.

The foregoing resolution was introduced at a regular meeting of the Council of the City of Modesto held on the 9th day of December, 1974, by Councilman Dunlap, who moved its adoption, which motion being duly seconded by Councilman Elliott, was upon roll call carried and the resolution adopted by the following vote:

AYES:	Councilmen:	Dunlap, Elliott, Kullijian, Mensinger, Newton, Mayor Davies
NOES:	Councilmen:	None
ABSENT:	Councilmen:	Simon

ATTEST:


W. T. CHYNOWETH, City Clerk

(alleys)

MODESTO CITY COUNCIL
RESOLUTION NO. 74-1045

A RESOLUTION CONFIRMING THE REPORT OF THE SUPERINTENDENT OF STREETS CONCERNING THE WORK OF CONSTRUCTION OF ASPHALTIC CONCRETE PAVING ALONG CERTAIN ALLEYS IN THE CITY OF MODESTO IN ACCORDANCE WITH THE IMPROVEMENT DISTRICT ACT OF 1911, ASSESSING THE COST OF CONSTRUCTION AGAINST THE PARCEL OF REAL PROPERTY FRONTING UPON THE IMPROVEMENT, AND DIRECTING THE METHOD OF COLLECTION OF SAID LIEN.
(BLOCK 6727) Lot 2 - Patricia E. Gonsales

WHEREAS, Chapter 27 of Part 3 of Division 7 (Sections 5870 et seq.) of the Streets and Highways Code of the State of California establishes a procedure pursuant to which the construction of certain improvements may be required, and

WHEREAS, the Council did, on July 22, 1974, adopt its Resolution No. 74-608, ordering the installation of certain improvements along certain alleys in the City of Modesto as provided therein, and directing the Superintendent of Streets to give notice requiring the construction of such improvements, and

WHEREAS, in compliance with the provisions of Chapter 27 of Part 3 of Division 7 of the Streets and Highways Code the Superintendent of Streets proceeded to cause the completion of the construction of asphaltic concrete paving on property abutting the property hereafter described, and

WHEREAS, December 9, 1974, at 7:30 o'clock P.M. in the Council Chambers, located in the City Hall, 801 Eleventh Street, Modesto, California, was set as the time and place for hearing and passing upon the report of the Superintendent of Streets with respect to the construction of said improvement, and

WHEREAS, at the time of said hearing, said Council received the report of the Superintendent of Streets, as submitted, and on file in the office of the City Clerk.

NOW, THEREFORE, BE IT RESOLVED by the Council of the City of Modesto as follows:

SECTION 1. The report of the Superintendent of Streets as submitted and on file in the office of the City Clerk is hereby confirmed

and the cost of such work is determined to be in the total amount of
\$130.91.

SECTION 2. That the cost of the aforesaid work, being the amount of \$130.91, be assessed in three annual installments as a lien against the parcel (s) of property fronting upon the work so constructed. All that real property in the City of Modesto, County of Stanislaus, State of California, described as follows:

Lot 2 of Block 6727 of Bel Air Subdivision No. 1 as per map filed February 24, 1956, in Volume 18 of Maps, Stanislaus County Records.
Page 48
(Stanislaus County Assessor's Parcel No. 002-07 059-3632-001)

SECTION 3. Said assessment shall bear interest on the unpaid balance at the rate of seven (7%) per cen per annum, said interest to begin to run on the 31st day after the adoption of this resolution.

SECTION 4. In accordance with the provisions of Sections 5893 and 5895 of the California Streets and Highways Code, it is hereby ordered that the notice of each annual installment of said lien be delivered to the Stanislaus County Auditor, who shall enter the amount thereof on the County Assessment Book opposite the description of the particular property and the amount shall be collected together with all other taxes thereon against the property. The Director of Finance shall annually deliver said notice of lien to the County Auditor before the date fixed by law for the delivery of the Assessment Book to the County Board of Equalization. The lien shall be collected in accordance with the procedure prescribed in Section 5894 of the California Streets and Highways Code.

The foregoing resolution was introduced at a regular meeting of the Council of the City of Modesto held on the 9th day of December, 1974, by Councilman Dunlap, who moved its adoption, which motion being duly seconded by Councilman Elliott, was upon roll call carried and the resolution adopted by the following vote:

AYES:	Councilmen:	Dunlap, Elliott, Kullijian, Mensinger, Newton, Mayor Davies
NOES:	Councilmen:	None
ABSENT:	Councilmen:	Simon

ATTEST:


W. T. CHYNOWETH, City Clerk

(alleys)

MODESTO CITY COUNCIL
RESOLUTION NO. 74-1046

A RESOLUTION CONFIRMING THE REPORT OF THE SUPER-
INTENDENT OF STREETS CONCERNING THE WORK OF CON-
STRUCTION OF ASPHALTIC CONCRETE PAVING ALONG CER-
TAIN ALLEYS IN THE CITY OF MODESTO IN ACCORDANCE
WITH THE IMPROVEMENT DISTRICT ACT OF 1911, ASSESS-
ING THE COST OF CONSTRUCTION AGAINST THE PARCEL OF
REAL PROPERTY FRONTING UPON THE IMPROVEMENT, AND
DIRECTING THE METHOD OF COLLECTION OF SAID LIEN.

(BLOCK 6001) Lots 16-17-18-19 - Jack & Priscilla Floyd

WHEREAS, Chapter 27 of Part 3 of Division 7 (Sections 5870 et seq.)
of the Streets and Highways Code of the State of California establishes
a procedure pursuant to which the construction of certain improvements
may be required, and

WHEREAS, the Council did, on July 22, 1974, adopt
its Resolution No. 74-603, ordering the installation of certain
improvements along certain alleys in the City of Modesto as provided
therein, and directing the Superintendent of Streets to give notice
requiring the construction of such improvements, and

WHEREAS, in compliance with the provisions of Chapter 27 of Part
3 of Division 7 of the Streets and Highways Code the Superintendent of
Streets proceeded to cause the completion of the construction of as-
phaltic concrete paving on property abutting the property hereafter
described, and

WHEREAS, December 9, 1974, at 7:30 o'clock P.M.
in the Council Chambers, located in the City Hall, 801 Eleventh Street,
Modesto, California, was set as the time and place for hearing and
passing upon the report of the Superintendent of Streets with respect
to the construction of said improvement, and

WHEREAS, at the time of said hearing, said Council received the
report of the Superintendent of Streets, as submitted, and on file in
the office of the City Clerk.

NOW, THEREFORE, BE IT RESOLVED by the Council of the City of
Modesto as follows:

SECTION 1. The report of the Superintendent of Streets as sub-
mitted and on file in the office of the City Clerk is hereby confirmed

and the cost of such work is determined to be in the total amount of
\$193.00.

SECTION 2. That the cost of the aforesaid work, being the amount of \$193.00, be assessed in three annual installments as a lien against the parcel (s) of property fronting upon the work so constructed. All that real property in the City of Modesto, County of Stanislaus, State of California, described as follows:

Lot 16, 17, 18 and 19 of Block 6001 of Mensinger Tract No. 4 as per map filed August 1, 1946 in Volume 14, of Maps, Page 68, Stanislaus County Records.

(Stanislaus County Assessor's Parcel No. 002-01 119-1607-001)

SECTION 3. Said assessment shall bear interest on the unpaid balance at the rate of seven (7%) per cen per annum, said interest to begin to run on the 31st day after the adoption of this resolution.

SECTION 4. In accordance with the provisions of Sections 5893 and 5895 of the California Streets and Highways Code, it is hereby ordered that the notice of each annual installment of said lien be delivered to the Stanislaus County Auditor, who shall enter the amount thereof on the County Assessment Book opposite the description of the particular property and the amount shall be collected together with all other taxes thereon against the property. The Director of Finance shall annually deliver said notice of lien to the County Auditor before the date fixed by law for the delivery of the Assessment Book to the County Board of Equalization. The lien shall be collected in accordance with the procedure prescribed in Section 5894 of the California Streets and Highways Code.

The foregoing resolution was introduced at a regular meeting of the Council of the City of Modesto held on the 9th day of December, 1974, by Councilman Dunlap, who moved its adoption, which motion being duly seconded by Councilman Elliott, was upon roll call carried and the resolution adopted by the following vote:

AYES: Councilmen: Dunlap, Elliott, Kullijian, Mensinger,
Newton, Mayor Davies
NOES: Councilmen: None
ABSENT: Councilmen: Simon

ATTEST:


W. T. CHYNOWETH, City Clerk

(alleys)

MODESTO CITY COUNCIL
RESOLUTION NO. 74-1047

A RESOLUTION CONFIRMING THE REPORT OF THE SUPER-INTENDENT OF STREETS CONCERNING THE WORK OF CONSTRUCTION OF ASPHALTIC CONCRETE PAVING ALONG CERTAIN ALLEYS IN THE CITY OF MODESTO IN ACCORDANCE WITH THE IMPROVEMENT DISTRICT ACT OF 1911, ASSESSING THE COST OF CONSTRUCTION AGAINST THE PARCEL OF REAL PROPERTY FRONTING UPON THE IMPROVEMENT, AND DIRECTING THE METHOD OF COLLECTION OF SAID LIEN.
(BLOCK 6001) Lots 20-21-22 - Karl E. & Lucia Ryerson

WHEREAS, Chapter 27 of Part 3 of Division 7 (Sections 5870 et seq.) of the Streets and Highways Code of the State of California establishes a procedure pursuant to which the construction of certain improvements may be required, and

WHEREAS, the Council did, on July 22, 1974, adopt its Resolution No. 74-603, ordering the installation of certain improvements along certain alleys in the City of Modesto as provided therein, and directing the Superintendent of Streets to give notice requiring the construction of such improvements, and

WHEREAS, in compliance with the provisions of Chapter 27 of Part 3 of Division 7 of the Streets and Highways Code the Superintendent of Streets proceeded to cause the completion of the construction of asphaltic concrete paving on property abutting the property hereafter described, and

WHEREAS, December 9, 1974, at 7:30 o'clock P.M. in the Council Chambers, located in the City Hall, 801 Eleventh Street, Modesto, California, was set as the time and place for hearing and passing upon the report of the Superintendent of Streets with respect to the construction of said improvement, and

WHEREAS, at the time of said hearing, said Council received the report of the Superintendent of Streets, as submitted, and on file in the office of the City Clerk.

NOW, THEREFORE, BE IT RESOLVED by the Council of the City of Modesto as follows:

SECTION 1. The report of the Superintendent of Streets as submitted and on file in the office of the City Clerk is hereby confirmed

and the cost of such work is determined to be in the total amount of
\$169.28.

SECTION 2. That the cost of the aforesaid work, being the amount of \$169.28, be assessed in three annual installments as a lien against the parcel (s) of property fronting upon the work so constructed.

All that real property in the City of Modesto, County of Stanislaus, State of California, described as follows:

Lot 20, 21 and 22 of Block 6001 of Mensinger Tract No. 4 as per map filed August 1, 1946 in Volume 14 of Maps, Page 68, Stanislaus County Records.

(Stanislaus County Assessor's Parcel No. 002-01 119-1606-001)

SECTION 3. Said assessment shall bear interest on the unpaid balance at the rate of seven (7%) per cen per annum, said interest to begin to run on the 31st day after the adoption of this resolution.

SECTION 4. In accordance with the provisions of Sections 5893 and 5895 of the California Streets and Highways Code, it is hereby ordered that the notice of each annual installment of said lien be delivered to the Stanislaus County Auditor, who shall enter the amount thereof on the County Assessment Book opposite the description of the particular property and the amount shall be collected together with all other taxes thereon against the property. The Director of Finance shall annually deliver said notice of lien to the County Auditor before the date fixed by law for the delivery of the Assessment Book to the County Board of Equalization. The lien shall be collected in accordance with the procedure prescribed in Section 5894 of the California Streets and Highways Code.

The foregoing resolution was introduced at a regular meeting of the Council of the City of Modesto held on the 9th day of December, 1974, by Councilman Dunlap, who moved its adoption, which motion being duly seconded by Councilman Elliott, was upon roll call carried and the resolution adopted by the following vote:

AYES:	Councilmen:	Dunlap, Elliott, Kullijian, Mensinger, Newton, Mayor Davies
NOES:	Councilmen:	None
ABSENT:	Councilmen:	Simon

ATTEST:

W. T. Chynoweth
W. T. CHYNOWETH, City Clerk

(alleys)

MODESTO CITY COUNCIL
RESOLUTION NO. 74-1048

A RESOLUTION CONFIRMING THE REPORT OF THE SUPERINTENDENT OF STREETS CONCERNING THE WORK OF CONSTRUCTION OF ASPHALTIC CONCRETE PAVING ALONG CERTAIN ALLEYS IN THE CITY OF MODESTO IN ACCORDANCE WITH THE IMPROVEMENT DISTRICT ACT OF 1911, ASSESSING THE COST OF CONSTRUCTION AGAINST THE PARCEL OF REAL PROPERTY FRONTING UPON THE IMPROVEMENT, AND DIRECTING THE METHOD OF COLLECTION OF SAID LIEN.

(BLOCK 6001) Lots 23-24-25 - Carl E. Jr. & Jacqueline T. Ulrich

WHEREAS, Chapter 27 of Part 3 of Division 7 (Sections 5870 et seq.) of the Streets and Highways Code of the State of California establishes a procedure pursuant to which the construction of certain improvements may be required, and

WHEREAS, the Council did, on July 22, 1974, adopt its Resolution No. 74-603, ordering the installation of certain improvements along certain alleys in the City of Modesto as provided therein, and directing the Superintendent of Streets to give notice requiring the construction of such improvements, and

WHEREAS, in compliance with the provisions of Chapter 27 of Part 3 of Division 7 of the Streets and Highways Code the Superintendent of Streets proceeded to cause the completion of the construction of asphaltic concrete paving on property abutting the property hereafter described, and

WHEREAS, December 9, 1974, at 7:30 o'clock P.M. in the Council Chambers, located in the City Hall, 801 Eleventh Street, Modesto, California, was set as the time and place for hearing and passing upon the report of the Superintendent of Streets with respect to the construction of said improvement, and

WHEREAS, at the time of said hearing, said Council received the report of the Superintendent of Streets, as submitted, and on file in the office of the City Clerk.

NOW, THEREFORE, BE IT RESOLVED by the Council of the City of Modesto as follows:

SECTION 1. The report of the Superintendent of Streets as submitted and on file in the office of the City Clerk is hereby confirmed

and the cost of such work is determined to be in the total amount of
\$169.28.

SECTION 2. That the cost of the aforesaid work, being the amount of \$169.28, be assessed in three annual installments as a lien against the parcel (s) of property fronting upon the work so constructed.

All that real property in the City of Modesto, County of Stanislaus, State of California, described as follows:

Lot 23, 24 and 25 of Block 6001 of Mensinger Tract No. 4 as per map filed August 1, 1946 in Volume 14 of Maps, Page 68, Stanislaus County Records.

(Stanislaus County Assessor's Parcel No. 002-01 119-1605-001)

SECTION 3. Said assessment shall bear interest on the unpaid balance at the rate of seven (7%) per cen per annum, said interest to begin to run on the 31st day after the adoption of this resolution.

SECTION 4. In accordance with the provisions of Sections 5893 and 5895 of the California Streets and Highways Code, it is hereby ordered that the notice of each annual installment of said lien be delivered to the Stanislaus County Auditor, who shall enter the amount thereof on the County Assessment Book opposite the description of the particular property and the amount shall be collected together with all other taxes thereon against the property. The Director of Finance shall annually deliver said notice of lien to the County Auditor before the date fixed by law for the delivery of the Assessment Book to the County Board of Equalization. The lien shall be collected in accordance with the procedure prescribed in Section 5894 of the California Streets and Highways Code.

The foregoing resolution was introduced at a regular meeting of the Council of the City of Modesto held on the 9th day of December, 1974, by Councilman Dunlap, who moved its adoption, which motion being duly seconded by Councilman Elliott, was upon roll call carried and the resolution adopted by the following vote:

AYES: Councilmen: Dunlap, Elliott, Kullijian, Mensinger,
Newton, Mayor Davies
NOES: Councilmen: None
ABSENT: Councilmen: Simon

ATTEST:


W. T. CHYNOWETH, City Clerk

(alleys)

MODESTO CITY COUNCIL
RESOLUTION NO. 74-1049

A RESOLUTION CONFIRMING THE REPORT OF THE SUPERINTENDENT OF STREETS CONCERNING THE WORK OF CONSTRUCTION OF ASPHALTIC CONCRETE PAVING ALONG CERTAIN ALLEYS IN THE CITY OF MODESTO IN ACCORDANCE WITH THE IMPROVEMENT DISTRICT ACT OF 1911, ASSESSING THE COST OF CONSTRUCTION AGAINST THE PARCEL OF REAL PROPERTY FRONTING UPON THE IMPROVEMENT, AND DIRECTING THE METHOD OF COLLECTION OF SAID LIEN.
(BLOCK 6001) Lots 26-27-28 - Charles W. & Dorothy Noble

WHEREAS, Chapter 27 of Part 3 of Division 7 (Sections 5870 et seq.) of the Streets and Highways Code of the State of California establishes a procedure pursuant to which the construction of certain improvements may be required, and

WHEREAS, the Council did, on July 22, 1974, adopt its Resolution No. 74-603, ordering the installation of certain improvements along certain alleys in the City of Modesto as provided therein, and directing the Superintendent of Streets to give notice requiring the construction of such improvements, and

WHEREAS, in compliance with the provisions of Chapter 27 of Part 3 of Division 7 of the Streets and Highways Code the Superintendent of Streets proceeded to cause the completion of the construction of asphaltic concrete paving on property abutting the property hereafter described, and

WHEREAS, December 9, 1974, at 7:30 o'clock P.M. in the Council Chambers, located in the City Hall, 801 Eleventh Street, Modesto, California, was set as the time and place for hearing and passing upon the report of the Superintendent of Streets with respect to the construction of said improvement, and

WHEREAS, at the time of said hearing, said Council received the report of the Superintendent of Streets, as submitted, and on file in the office of the City Clerk.

NOW, THEREFORE, BE IT RESOLVED by the Council of the City of Modesto as follows:

SECTION 1. The report of the Superintendent of Streets as submitted and on file in the office of the City Clerk is hereby confirmed

and the cost of such work is determined to be in the total amount of \$144.75.

SECTION 2. That the cost of the aforesaid work, being the amount of \$144.75, be assessed in three annual installments as a lien against the parcel (s) of property fronting upon the work so constructed.

All that real property in the City of Modesto, County of Stanislaus, State of California, described as follows:

Lot 26, 27 and 28 of Block 6001 of Mensinger Tract No. 4 as per map filed August 1, 1946 in Volume 14 of Maps, Page 68, Stanislaus County Records.

(Stanislaus County Assessor's Parcel No. 002-01 119-1604-001)

SECTION 3. Said assessment shall bear interest on the unpaid balance at the rate of seven (7%) per cen per annum, said interest to begin to run on the 31st day after the adoption of this resolution.

SECTION 4. In accordance with the provisions of Sections 5893 and 5895 of the California Streets and Highways Code, it is hereby ordered that the notice of each annual installment of said lien be delivered to the Stanislaus County Auditor, who shall enter the amount thereof on the County Assessment Book opposite the description of the particular property and the amount shall be collected together with all other taxes thereon against the property. The Director of Finance shall annually deliver said notice of lien to the County Auditor before the date fixed by law for the delivery of the Assessment Book to the County Board of Equalization. The lien shall be collected in accordance with the procedure prescribed in Section 5894 of the California Streets and Highways Code.

The foregoing resolution was introduced at a regular meeting of the Council of the City of Modesto held on the 9th day of December, 1974, by Councilman Dunlap, who moved its adoption, which motion being duly seconded by Councilman Elliott, was upon roll call carried and the resolution adopted by the following vote:

AYES:	Councilmen:	Dunlap, Elliott, Kullijian, Mensinger, Newton, Mayor Davies
NOES:	Councilmen:	None
ABSENT:	Councilmen:	Simon

ATTEST:

W. T. Chynoweth
W. T. CHYNOWETH, City Clerk

(alleys)

MODESTO CITY COUNCIL
RESOLUTION NO. 74-1050

A RESOLUTION CONFIRMING THE REPORT OF THE SUPERINTENDENT OF STREETS CONCERNING THE WORK OF CONSTRUCTION OF ASPHALTIC CONCRETE PAVING ALONG CERTAIN ALLEYS IN THE CITY OF MODESTO IN ACCORDANCE WITH THE IMPROVEMENT DISTRICT ACT OF 1911, ASSESSING THE COST OF CONSTRUCTION AGAINST THE PARCEL OF REAL PROPERTY FRONTING UPON THE IMPROVEMENT, AND DIRECTING THE METHOD OF COLLECTION OF SAID LIEN.
(BLOCK 5321) Lot 24 - Pedro & Ester Garcia

WHEREAS, Chapter 27 of Part 3 of Division 7 (Sections 5870 et seq.) of the Streets and Highways Code of the State of California establishes a procedure pursuant to which the construction of certain improvements may be required, and

WHEREAS, the Council did, on July 22, 1974, adopt its Resolution No. 74-602, ordering the installation of certain improvements along certain alleys in the City of Modesto as provided therein, and directing the Superintendent of Streets to give notice requiring the construction of such improvements, and

WHEREAS, in compliance with the provisions of Chapter 27 of Part 3 of Division 7 of the Streets and Highways Code the Superintendent of Streets proceeded to cause the completion of the construction of asphaltic concrete paving on property abutting the property hereafter described, and

WHEREAS, December 9, 1974, at 7:30 o'clock P.M. in the Council Chambers, located in the City Hall, 801 Eleventh Street, Modesto, California, was set as the time and place for hearing and passing upon the report of the Superintendent of Streets with respect to the construction of said improvement, and

WHEREAS, at the time of said hearing, said Council received the report of the Superintendent of Streets, as submitted, and on file in the office of the City Clerk.

NOW, THEREFORE, BE IT RESOLVED by the Council of the City of Modesto as follows:

SECTION 1. The report of the Superintendent of Streets as submitted and on file in the office of the City Clerk is hereby confirmed

MODESTO CITY COUNCIL
RESOLUTION NO. 74-1051

A RESOLUTION CONFIRMING THE REPORT OF THE SUPERINTENDENT OF STREETS CONCERNING THE WORK OF CONSTRUCTION OF ASPHALTIC CONCRETE PAVING ALONG CERTAIN ALLEYS IN THE CITY OF MODESTO IN ACCORDANCE WITH THE IMPROVEMENT DISTRICT ACT OF 1911, ASSESSING THE COST OF CONSTRUCTION AGAINST THE PARCEL OF REAL PROPERTY FRONTING UPON THE IMPROVEMENT, AND DIRECTING THE METHOD OF COLLECTION OF SAID LIEN. (BLOCK 5321) Lot 23 - Vesta B. & Elsie B. Smith

WHEREAS, Chapter 27 of Part 3 of Division 7 (Sections 5870 et seq.) of the Streets and Highways Code of the State of California establishes a procedure pursuant to which the construction of certain improvements may be required, and

WHEREAS, the Council did, on July 22, 1974, adopt its Resolution No. 74-602, ordering the installation of certain improvements along certain alleys in the City of Modesto as provided therein, and directing the Superintendent of Streets to give notice requiring the construction of such improvements, and

WHEREAS, in compliance with the provisions of Chapter 27 of Part 3 of Division 7 of the Streets and Highways Code the Superintendent of Streets proceeded to cause the completion of the construction of asphaltic concrete paving on property abutting the property hereafter described, and

WHEREAS, December 9, 1974, at 7:30 o'clock P.M. in the Council Chambers, located in the City Hall, 801 Eleventh Street, Modesto, California, was set as the time and place for hearing and passing upon the report of the Superintendent of Streets with respect to the construction of said improvement, and

WHEREAS, at the time of said hearing, said Council received the report of the Superintendent of Streets, as submitted, and on file in the office of the City Clerk.

NOW, THEREFORE, BE IT RESOLVED by the Council of the City of Modesto as follows:

SECTION 1. The report of the Superintendent of Streets as submitted and on file in the office of the City Clerk is hereby confirmed

and the cost of such work is determined to be in the total amount of \$135.29.

SECTION 2. That the cost of the aforesaid work, being the amount of \$135.29, be assessed in three annual installments as a lien against the parcel (s) of property fronting upon the work so constructed.

All that real property in the City of Modesto, County of Stanislaus, State of California, described as follows:

Lot 23 of Block 5321 of Hacienda Del Oeste as per map filed August 13, 1959 in Volume 19 of Maps, Page 25, Stanislaus County Records.

(Stanislaus County Assessor's Parcel No. 002-01 029-3223-001)

SECTION 3. Said assessment shall bear interest on the unpaid balance at the rate of seven (7%) per cen per annum, said interest to begin to run on the 31st day after the adoption of this resolution.

SECTION 4. In accordance with the provisions of Sections 5893 and 5895 of the California Streets and Highways Code, it is hereby ordered that the notice of each annual installment of said lien be delivered to the Stanislaus County Auditor, who shall enter the amount thereof on the County Assessment Book opposite the description of the particular property and the amount shall be collected together with all other taxes thereon against the property. The Director of Finance shall annually deliver said notice of lien to the County Auditor before the date fixed by law for the delivery of the Assessment Book to the County Board of Equalization. The lien shall be collected in accordance with the procedure prescribed in Section 5894 of the California Streets and Highways Code.

The foregoing resolution was introduced at a regular meeting of the Council of the City of Modesto held on the 9th day of December, 1974, by Councilman Dunlap, who moved its adoption, which motion being duly seconded by Councilman Elliott, was upon roll call carried and the resolution adopted by the following vote:

AYES: Councilmen: Dunlap, Elliott, Kullijian, Mensinger,
Newton, Mayor Davies
NOES: Councilmen: None
ABSENT: Councilmen: Simon

ATTEST:


W. T. CHYNOWETH, City Clerk

(alleys)

MODESTO CITY COUNCIL
RESOLUTION NO. 74-1052

A RESOLUTION CONFIRMING THE REPORT OF THE SUPER-INTENDENT OF STREETS CONCERNING THE WORK OF CONSTRUCTION OF ASPHALTIC CONCRETE PAVING ALONG CERTAIN ALLEYS IN THE CITY OF MODESTO IN ACCORDANCE WITH THE IMPROVEMENT DISTRICT ACT OF 1911, ASSESSING THE COST OF CONSTRUCTION AGAINST THE PARCEL OF REAL PROPERTY FRONTING UPON THE IMPROVEMENT, AND DIRECTING THE METHOD OF COLLECTION OF SAID LIEN. (BLOCK 5321) Lot 22 - Hugo F. & Norma J. Wend

WHEREAS, Chapter 27 of Part 3 of Division 7 (Sections 5870 et seq.) of the Streets and Highways Code of the State of California establishes a procedure pursuant to which the construction of certain improvements may be required, and

WHEREAS, the Council did, on July 22, 1974, adopt its Resolution No. 74-602, ordering the installation of certain improvements along certain alleys in the City of Modesto as provided therein, and directing the Superintendent of Streets to give notice requiring the construction of such improvements, and

WHEREAS, in compliance with the provisions of Chapter 27 of Part 3 of Division 7 of the Streets and Highways Code the Superintendent of Streets proceeded to cause the completion of the construction of asphaltic concrete paving on property abutting the property hereafter described, and

WHEREAS, December 9, 1974, at 7:30 o'clock P.M. in the Council Chambers, located in the City Hall, 801 Eleventh Street, Modesto, California, was set as the time and place for hearing and passing upon the report of the Superintendent of Streets with respect to the construction of said improvement, and

WHEREAS, at the time of said hearing, said Council received the report of the Superintendent of Streets, as submitted, and on file in the office of the City Clerk.

NOW, THEREFORE, BE IT RESOLVED by the Council of the City of Modesto as follows:

SECTION 1. The report of the Superintendent of Streets as submitted and on file in the office of the City Clerk is hereby confirmed

and the cost of such work is determined to be in the total amount of
\$135.29.

SECTION 2. That the cost of the aforesaid work, being the amount of \$135.29, be assessed in three annual installments as a lien against the parcel (s) of property fronting upon the work so constructed.

All that real property in the City of Modesto, County of Stanislaus, State of California, described as follows:

Lot 22 of Block 5321 of Hacienda Del Oeste as per map filed August 13, 1959 in Volume 19 of Maps, Page 25, Stanislaus County Records.

(Stanislaus County Assessor's Parcel No. 002-01 029-3222-001)

SECTION 3. Said assessment shall bear interest on the unpaid balance at the rate of seven (7%) per cen per annum, said interest to begin to run on the 31st day after the adoption of this resolution.

SECTION 4. In accordance with the provisions of Sections 5893 and 5895 of the California Streets and Highways Code, it is hereby ordered that the notice of each annual installment of said lien be delivered to the Stanislaus County Auditor, who shall enter the amount thereof on the County Assessment Book opposite the description of the particular property and the amount shall be collected together with all other taxes thereon against the property. The Director of Finance shall annually deliver said notice of lien to the County Auditor before the date fixed by law for the delivery of the Assessment Book to the County Board of Equalization. The lien shall be collected in accordance with the procedure prescribed in Section 5894 of the California Streets and Highways Code.

The foregoing resolution was introduced at a regular meeting of the Council of the City of Modesto held on the 9th day of December, 1974, by Councilman Dunlap, who moved its adoption, which motion being duly seconded by Councilman Elliott, was upon roll call carried and the resolution adopted by the following vote:

AYES: Councilmen: Dunlap, Elliott, Kullijian, Mensinger,
Newton, Mayor Davies
NOES: Councilmen: None
ABSENT: Councilmen: Simon

ATTEST:


W. T. CHYNOWETH, City Clerk

(alleys)

MODESTO CITY COUNCIL
RESOLUTION NO. 74-1053

A RESOLUTION CONFIRMING THE REPORT OF THE SUPER-INTENDENT OF STREETS CONCERNING THE WORK OF CONSTRUCTION OF ASPHALTIC CONCRETE PAVING ALONG CERTAIN ALLEYS IN THE CITY OF MODESTO IN ACCORDANCE WITH THE IMPROVEMENT DISTRICT ACT OF 1911, ASSESSING THE COST OF CONSTRUCTION AGAINST THE PARCEL OF REAL PROPERTY FRONTING UPON THE IMPROVEMENT, AND DIRECTING THE METHOD OF COLLECTION OF SAID LIEN.
(BLOCK 5321) Lot 21 - Horton L. & Barbara Karker

WHEREAS, Chapter 27 of Part 3 of Division 7 (Sections 5870 et seq.) of the Streets and Highways Code of the State of California establishes a procedure pursuant to which the construction of certain improvements may be required, and

WHEREAS, the Council did, on July 22, 1974, adopt its Resolution No. 74-602, ordering the installation of certain improvements along certain alleys in the City of Modesto as provided therein, and directing the Superintendent of Streets to give notice requiring the construction of such improvements, and

WHEREAS, in compliance with the provisions of Chapter 27 of Part 3 of Division 7 of the Streets and Highways Code the Superintendent of Streets proceeded to cause the completion of the construction of asphaltic concrete paving on property abutting the property hereafter described, and

WHEREAS, December 9, 1974, at 7:30 o'clock P.M. in the Council Chambers, located in the City Hall, 801 Eleventh Street, Modesto, California, was set as the time and place for hearing and passing upon the report of the Superintendent of Streets with respect to the construction of said improvement, and

WHEREAS, at the time of said hearing, said Council received the report of the Superintendent of Streets, as submitted, and on file in the office of the City Clerk.

NOW, THEREFORE, BE IT RESOLVED by the Council of the City of Modesto as follows:

SECTION 1. The report of the Superintendent of Streets as submitted and on file in the office of the City Clerk is hereby confirmed

and the cost of such work is determined to be in the total amount of
\$135.29.

SECTION 2. That the cost of the aforesaid work, being the amount
of \$135.29, be assessed in three annual installments as a lien
against the parcel (s) of property fronting upon the work so constructed.

All that real property in the City of Modesto, County of Stanislaus,
State of California, described as follows:

Lot 21 of Block 5321 of Hacienda Del Oeste as per map filed August 13,
1959 in Volume 19 of Maps, Page 25, Stanislaus County Records.

(Stanislaus County Assessor's Parcel No. 002-01 029-3221-001)

SECTION 3. Said assessment shall bear interest on the unpaid bal-
ance at the rate of seven (7%) per cen per annum, said interest to begin
to run on the 31st day after the adoption of this resolution.

SECTION 4. In accordance with the provisions of Sections 5893
and 5895 of the California Streets and Highways Code, it is hereby
ordered that the notice of each annual installment of said lien be deliv-
ered to the Stanislaus County Auditor, who shall enter the amount thereof
on the County Assessment Book opposite the description of the particular
property and the amount shall be collected together with all other taxes
thereon against the property. The Director of Finance shall annually
deliver said notice of lien to the County Auditor before the date fixed
by law for the delivery of the Assessment Book to the County Board of
Equalization. The lien shall be collected in accordance with the pro-
cedure prescribed in Section 5894 of the California Streets and Highways
Code.

The foregoing resolution was introduced at a regular meeting of the
Council of the City of Modesto held on the 9th day of December,
1974, by Councilman Dunlap, who moved its adoption, which
motion being duly seconded by Councilman Elliott, was upon roll
call carried and the resolution adopted by the following vote:

AYES:	Councilmen:	Dunlap, Elliott, Kullijian, Mensinger, Newton, Mayor Davies
NOES:	Councilmen:	None
ABSENT:	Councilmen:	Simon

ATTEST:


W. T. CHYNOWETH, City Clerk

(alleys)

MODESTO CITY COUNCIL
RESOLUTION NO. 74-1054

A RESOLUTION CONFIRMING THE REPORT OF THE SUPERINTENDENT OF STREETS CONCERNING THE WORK OF CONSTRUCTION OF ASPHALTIC CONCRETE PAVING ALONG CERTAIN ALLEYS IN THE CITY OF MODESTO IN ACCORDANCE WITH THE IMPROVEMENT DISTRICT ACT OF 1911, ASSESSING THE COST OF CONSTRUCTION AGAINST THE PARCEL OF REAL PROPERTY FRONTING UPON THE IMPROVEMENT, AND DIRECTING THE METHOD OF COLLECTION OF SAID LIEN.
(BLOCK 5321) Lot 20 - Carrol D. & Elva Miller

WHEREAS, Chapter 27 of Part 3 of Division 7 (Sections 5870 et seq.) of the Streets and Highways Code of the State of California establishes a procedure pursuant to which the construction of certain improvements may be required, and

WHEREAS, the Council did, on July 22, 1974, adopt its Resolution No. 74-602, ordering the installation of certain improvements along certain alleys in the City of Modesto as provided therein, and directing the Superintendent of Streets to give notice requiring the construction of such improvements, and

WHEREAS, in compliance with the provisions of Chapter 27 of Part 3 of Division 7 of the Streets and Highways Code the Superintendent of Streets proceeded to cause the completion of the construction of asphaltic concrete paving on property abutting the property hereafter described, and

WHEREAS, December 9, 1974, at 7:30 o'clock P.M. in the Council Chambers, located in the City Hall, 801 Eleventh Street, Modesto, California, was set as the time and place for hearing and passing upon the report of the Superintendent of Streets with respect to the construction of said improvement, and

WHEREAS, at the time of said hearing, said Council received the report of the Superintendent of Streets, as submitted, and on file in the office of the City Clerk.

NOW, THEREFORE, BE IT RESOLVED by the Council of the City of Modesto as follows:

SECTION 1. The report of the Superintendent of Streets as submitted and on file in the office of the City Clerk is hereby confirmed

and the cost of such work is determined to be in the total amount of
\$135.52.

SECTION 2. That the cost of the aforesaid work, being the amount of \$135.52, be assessed in three annual installments as a lien against the parcel (s) of property fronting upon the work so constructed. All that real property in the City of Modesto, County of Stanislaus, State of California, described as follows:

Lot 20 of Block 5321 of Hacienda Del Oeste as per map filed August 13, 1959 in Volume 19 of Maps, Page 25, Stanislaus County Records.

(Stanislaus County Assessor's Parcel No. 002-01 029-3220-001)

SECTION 3. Said assessment shall bear interest on the unpaid balance at the rate of seven (7%) per cen per annum, said interest to begin to run on the 31st day after the adoption of this resolution.

SECTION 4. In accordance with the provisions of Sections 5893 and 5895 of the California Streets and Highways Code, it is hereby ordered that the notice of each annual installment of said lien be delivered to the Stanislaus County Auditor, who shall enter the amount thereof on the County Assessment Book opposite the description of the particular property and the amount shall be collected together with all other taxes thereon against the property. The Director of Finance shall annually deliver said notice of lien to the County Auditor before the date fixed by law for the delivery of the Assessment Book to the County Board of Equalization. The lien shall be collected in accordance with the procedure prescribed in Section 5894 of the California Streets and Highways Code.

The foregoing resolution was introduced at a regular meeting of the Council of the City of Modesto held on the 9th day of December, 1974, by Councilman Dunlap, who moved its adoption, which motion being duly seconded by Councilman Elliott, was upon roll call carried and the resolution adopted by the following vote:

AYES: Councilmen: Dunlap, Elliott, Kullijian, Mensinger,
Newton, Mayor Davies
NOES: Councilmen: None
ABSENT: Councilmen: Simon

ATTEST:

W. T. Chynoweth
W. T. CHYNOWETH, City Clerk

(alleys)

MODESTO CITY COUNCIL
RESOLUTION NO. 74-1055

A RESOLUTION CONFIRMING THE REPORT OF THE SUPERINTENDENT OF STREETS CONCERNING THE WORK OF CONSTRUCTION OF ASPHALTIC CONCRETE PAVING ALONG CERTAIN ALLEYS IN THE CITY OF MODESTO IN ACCORDANCE WITH THE IMPROVEMENT DISTRICT ACT OF 1911, ASSESSING THE COST OF CONSTRUCTION AGAINST THE PARCEL OF REAL PROPERTY FRONTING UPON THE IMPROVEMENT, AND DIRECTING THE METHOD OF COLLECTION OF SAID LIEN.
(BLOCK 5321) Lot 19 - Feliciano & Miling Carmen Cierras

WHEREAS, Chapter 27 of Part 3 of Division 7 (Sections 5870 et seq.) of the Streets and Highways Code of the State of California establishes a procedure pursuant to which the construction of certain improvements may be required, and

WHEREAS, the Council did, on July 22, 1974, adopt its Resolution No. 74-602, ordering the installation of certain improvements along certain alleys in the City of Modesto as provided therein, and directing the Superintendent of Streets to give notice requiring the construction of such improvements, and

WHEREAS, in compliance with the provisions of Chapter 27 of Part 3 of Division 7 of the Streets and Highways Code the Superintendent of Streets proceeded to cause the completion of the construction of asphaltic concrete paving on property abutting the property hereafter described, and

WHEREAS, December 9, 1974, at 7:30 o'clock P.M. in the Council Chambers, located in the City Hall, 801 Eleventh Street, Modesto, California, was set as the time and place for hearing and passing upon the report of the Superintendent of Streets with respect to the construction of said improvement, and

WHEREAS, at the time of said hearing, said Council received the report of the Superintendent of Streets, as submitted, and on file in the office of the City Clerk.

NOW, THEREFORE, BE IT RESOLVED by the Council of the City of Modesto as follows:

SECTION 1. The report of the Superintendent of Streets as submitted and on file in the office of the City Clerk is hereby confirmed

and the cost of such work is determined to be in the total amount of
\$131.56.

SECTION 2. That the cost of the aforesaid work, being the amount of \$131.56, be assessed in three annual installments as a lien against the parcel (s) of property fronting upon the work so constructed. All that real property in the City of Modesto, County of Stanislaus, State of California, described as follows:

Lot 19 of Block 5321 of Hacienda Del Oeste as per map filed August 13, 1959 in Volume 19 of Maps, Page 25, Stanislaus County Records.

(Stanislaus County Assessor's Parcel No. 002-01 029-3219-001)

SECTION 3. Said assessment shall bear interest on the unpaid balance at the rate of seven (7%) per cen per annum, said interest to begin to run on the 31st day after the adoption of this resolution.

SECTION 4. In accordance with the provisions of Sections 5893 and 5895 of the California Streets and Highways Code, it is hereby ordered that the notice of each annual installment of said lien be delivered to the Stanislaus County Auditor, who shall enter the amount thereof on the County Assessment Book opposite the description of the particular property and the amount shall be collected together with all other taxes thereon against the property. The Director of Finance shall annually deliver said notice of lien to the County Auditor before the date fixed by law for the delivery of the Assessment Book to the County Board of Equalization. The lien shall be collected in accordance with the procedure prescribed in Section 5894 of the California Streets and Highways Code.

The foregoing resolution was introduced at a regular meeting of the Council of the City of Modesto held on the 9th day of December, 1974, by Councilman Dunlap, who moved its adoption, which motion being duly seconded by Councilman Elliott, was upon roll call carried and the resolution adopted by the following vote:

AYES:	Councilmen:	Dunlap, Elliott, Kullijian, Mensinger, Newton, Mayor Davies
NOES:	Councilmen:	None
ABSENT:	Councilmen:	Simon

ATTEST:


W. T. CHYNOWETH, City Clerk

(alleys)

MODESTO CITY COUNCIL
RESOLUTION NO. 74-1056

A RESOLUTION CONFIRMING THE REPORT OF THE SUPERINTENDENT OF STREETS CONCERNING THE WORK OF CONSTRUCTION OF ASPHALTIC CONCRETE PAVING ALONG CERTAIN ALLEYS IN THE CITY OF MODESTO IN ACCORDANCE WITH THE IMPROVEMENT DISTRICT ACT OF 1911, ASSESSING THE COST OF CONSTRUCTION AGAINST THE PARCEL OF REAL PROPERTY FRONTING UPON THE IMPROVEMENT, AND DIRECTING THE METHOD OF COLLECTION OF SAID LIEN. (BLOCK 5321) Lot 18 - Cecil W. & Judy Morris

WHEREAS, Chapter 27 of Part 3 of Division 7 (Sections 5870 et seq.) of the Streets and Highways Code of the State of California establishes a procedure pursuant to which the construction of certain improvements may be required, and

WHEREAS, the Council did, on July 22, 1974, adopt its Resolution No. 74-602, ordering the installation of certain improvements along certain alleys in the City of Modesto as provided therein, and directing the Superintendent of Streets to give notice requiring the construction of such improvements, and

WHEREAS, in compliance with the provisions of Chapter 27 of Part 3 of Division 7 of the Streets and Highways Code the Superintendent of Streets proceeded to cause the completion of the construction of asphaltic concrete paving on property abutting the property hereafter described, and

WHEREAS, December 9, 1974, at 7:30 o'clock P.M. in the Council Chambers, located in the City Hall, 801 Eleventh Street, Modesto, California, was set as the time and place for hearing and passing upon the report of the Superintendent of Streets with respect to the construction of said improvement, and

WHEREAS, at the time of said hearing, said Council received the report of the Superintendent of Streets, as submitted, and on file in the office of the City Clerk.

NOW, THEREFORE, BE IT RESOLVED by the Council of the City of Modesto as follows:

SECTION 1. The report of the Superintendent of Streets as submitted and on file in the office of the City Clerk is hereby confirmed

and the cost of such work is determined to be in the total amount of
\$135.10.

SECTION 2. That the cost of the aforesaid work, being the amount of \$135.10, be assessed in three annual installments as a lien against the parcel (s) of property fronting upon the work so constructed.

All that real property in the City of Modesto, County of Stanislaus, State of California, described as follows:

Lot 18 of Block 5321 of Hacienda Del Oeste as per map filed August 13, 1959 in Volume 19 of Maps, Page 25, Stanislaus County Records.

(Stanislaus County Assessor's Parcel No. 002-01 029-3218-001)

SECTION 3. Said assessment shall bear interest on the unpaid balance at the rate of seven (7%) per cen per annum, said interest to begin to run on the 31st day after the adoption of this resolution.

SECTION 4. In accordance with the provisions of Sections 5893 and 5895 of the California Streets and Highways Code, it is hereby ordered that the notice of each annual installment of said lien be delivered to the Stanislaus County Auditor, who shall enter the amount thereof on the County Assessment Book opposite the description of the particular property and the amount shall be collected together with all other taxes thereon against the property. The Director of Finance shall annually deliver said notice of lien to the County Auditor before the date fixed by law for the delivery of the Assessment Book to the County Board of Equalization. The lien shall be collected in accordance with the procedure prescribed in Section 5894 of the California Streets and Highways Code.

The foregoing resolution was introduced at a regular meeting of the Council of the City of Modesto held on the 9th day of December, 1974, by Councilman Dunlap, who moved its adoption, which motion being duly seconded by Councilman Elliott, was upon roll call carried and the resolution adopted by the following vote:

AYES: Councilmen: Dunlap, Elliott, Kullijian, Mensinger,
Newton, Mayor Davies
NOES: Councilmen: None
ABSENT: Councilmen: Simon

ATTEST:


W. T. CHYNOWETH, City Clerk

(alleys)

MODESTO CITY COUNCIL
RESOLUTION NO. 74-1057

A RESOLUTION CONFIRMING THE REPORT OF THE SUPERINTENDENT OF STREETS CONCERNING THE WORK OF CONSTRUCTION OF ASPHALTIC CONCRETE PAVING ALONG CERTAIN ALLEYS IN THE CITY OF MODESTO IN ACCORDANCE WITH THE IMPROVEMENT DISTRICT ACT OF 1911, ASSESSING THE COST OF CONSTRUCTION AGAINST THE PARCEL OF REAL PROPERTY FRONTING UPON THE IMPROVEMENT, AND DIRECTING THE METHOD OF COLLECTION OF SAID LIEN.
(BLOCK 5321) Lot 17 - Richard W. & Mary A. Lasater

WHEREAS, Chapter 27 of Part 3 of Division 7 (Sections 5870 et seq.) of the Streets and Highways Code of the State of California establishes a procedure pursuant to which the construction of certain improvements may be required, and

WHEREAS, the Council did, on July 22, 1974, adopt its Resolution No. 74-602, ordering the installation of certain improvements along certain alleys in the City of Modesto as provided therein, and directing the Superintendent of Streets to give notice requiring the construction of such improvements, and

WHEREAS, in compliance with the provisions of Chapter 27 of Part 3 of Division 7 of the Streets and Highways Code the Superintendent of Streets proceeded to cause the completion of the construction of asphaltic concrete paving on property abutting the property hereafter described, and

WHEREAS, December 9, 1974, at 7:30 o'clock P.M. in the Council Chambers, located in the City Hall, 801 Eleventh Street, Modesto, California, was set as the time and place for hearing and passing upon the report of the Superintendent of Streets with respect to the construction of said improvement, and

WHEREAS, at the time of said hearing, said Council received the report of the Superintendent of Streets, as submitted, and on file in the office of the City Clerk.

NOW, THEREFORE, BE IT RESOLVED by the Council of the City of Modesto as follows:

SECTION 1. The report of the Superintendent of Streets as submitted and on file in the office of the City Clerk is hereby confirmed

and the cost of such work is determined to be in the total amount of
\$135.10.

SECTION 2. That the cost of the aforesaid work, being the amount
of \$135.10, be assessed in three annual installments as a lien
against the parcel (s) of property fronting upon the work so constructed.

All that real property in the City of Modesto, County of Stanislaus,
State of California, described as follows:

Lot 17 of Block 5321 of Hacienda Del Oeste as per map filed August 13,
1959 in Volume 19 of Maps, Page 25, Stanislaus County Records.

(Stanislaus County Assessor's Parcel No. 002-01 029-3217-001)

SECTION 3. Said assessment shall bear interest on the unpaid bal-
ance at the rate of seven (7%) per cen per annum, said interest to begin
to run on the 31st day after the adoption of this resolution.

SECTION 4. In accordance with the provisions of Sections 5893
and 5895 of the California Streets and Highways Code, it is hereby
ordered that the notice of each annual installment of said lien be deliv-
ered to the Stanislaus County Auditor, who shall enter the amount thereof
on the County Assessment Book opposite the description of the particular
property and the amount shall be collected together with all other taxes
thereon against the property. The Director of Finance shall annually
deliver said notice of lien to the County Auditor before the date fixed
by law for the delivery of the Assessment Book to the County Board of
Equalization. The lien shall be collected in accordance with the pro-
cedure prescribed in Section 5894 of the California Streets and Highways
Code.

The foregoing resolution was introduced at a regular meeting of the
Council of the City of Modesto held on the 9th day of December,
1974, by Councilman Dunlap, who moved its adoption, which
motion being duly seconded by Councilman Elliott, was upon roll
call carried and the resolution adopted by the following vote:

- AYES: Councilmen: Dunlap, Elliott, Kullijian, Mensinger,
Newton, Mayor Davies
- NOES: Councilmen: None
- ABSENT: Councilmen: Simon

ATTEST: W. T. Chynoweth
W. T. CHYNOWETH, City Clerk

(alleys)

MODESTO CITY COUNCIL
RESOLUTION NO. 74-1058

A RESOLUTION CONFIRMING THE REPORT OF THE SUPERINTENDENT OF STREETS CONCERNING THE WORK OF CONSTRUCTION OF ASPHALTIC CONCRETE PAVING ALONG CERTAIN ALLEYS IN THE CITY OF MODESTO IN ACCORDANCE WITH THE IMPROVEMENT DISTRICT ACT OF 1911, ASSESSING THE COST OF CONSTRUCTION AGAINST THE PARCEL OF REAL PROPERTY FRONTING UPON THE IMPROVEMENT, AND DIRECTING THE METHOD OF COLLECTION OF SAID LIEN. (BLOCK 5321) Lot 16 - Buck Jing & Lee C. C. Lau

WHEREAS, Chapter 27 of Part 3 of Division 7 (Sections 5870 et seq.) of the Streets and Highways Code of the State of California establishes a procedure pursuant to which the construction of certain improvements may be required, and

WHEREAS, the Council did, on July 22, 1974, adopt its Resolution No. 74-602, ordering the installation of certain improvements along certain alleys in the City of Modesto as provided therein, and directing the Superintendent of Streets to give notice requiring the construction of such improvements, and

WHEREAS, in compliance with the provisions of Chapter 27 of Part 3 of Division 7 of the Streets and Highways Code the Superintendent of Streets proceeded to cause the completion of the construction of asphaltic concrete paving on property abutting the property hereafter described, and

WHEREAS, December 9, 1974, at 7:30 o'clock P.M. in the Council Chambers, located in the City Hall, 801 Eleventh Street, Modesto, California, was set as the time and place for hearing and passing upon the report of the Superintendent of Streets with respect to the construction of said improvement, and

WHEREAS, at the time of said hearing, said Council received the report of the Superintendent of Streets, as submitted, and on file in the office of the City Clerk.

NOW, THEREFORE, BE IT RESOLVED by the Council of the City of Modesto as follows:

SECTION 1. The report of the Superintendent of Streets as submitted and on file in the office of the City Clerk is hereby confirmed

and the cost of such work is determined to be in the total amount of
\$135.10.

SECTION 2. That the cost of the aforesaid work, being the amount of \$135.10, be assessed in three annual installments as a lien against the parcel (s) of property fronting upon the work so constructed.

All that real property in the City of Modesto, County of Stanislaus, State of California, described as follows:

Lot 16 of Block 5321 of Hacienda Del Oeste as per map filed August 13, 1959 in Volume 19 of Maps, Page 25, Stanislaus County Records.

(Stanislaus County Assessor's Parcel No. 002-01 029-3216-001)

SECTION 3. Said assessment shall bear interest on the unpaid balance at the rate of seven (7%) per cen per annum, said interest to begin to run on the 31st day after the adoption of this resolution.

SECTION 4. In accordance with the provisions of Sections 5893 and 5895 of the California Streets and Highways Code, it is hereby ordered that the notice of each annual installment of said lien be delivered to the Stanislaus County Auditor, who shall enter the amount thereof on the County Assessment Book opposite the description of the particular property and the amount shall be collected together with all other taxes thereon against the property. The Director of Finance shall annually deliver said notice of lien to the County Auditor before the date fixed by law for the delivery of the Assessment Book to the County Board of Equalization. The lien shall be collected in accordance with the procedure prescribed in Section 5894 of the California Streets and Highways Code.

The foregoing resolution was introduced at a regular meeting of the Council of the City of Modesto held on the 9th day of December, 1974, by Councilman Dunlap, who moved its adoption, which motion being duly seconded by Councilman Elliott, was upon roll call carried and the resolution adopted by the following vote:

AYES: Councilmen: Dunlap, Elliott, Kullijian, Mensinger,
Newton, Mayor Davies
NOES: Councilmen: None
ABSENT: Councilmen: Simon

ATTEST:


W. T. CHYNOWETH, City Clerk

(alleys)

MODESTO CITY COUNCIL
RESOLUTION NO. 74-1059

A RESOLUTION CONFIRMING THE REPORT OF THE SUPERINTENDENT OF STREETS CONCERNING THE WORK OF CONSTRUCTION OF ASPHALTIC CONCRETE PAVING ALONG CERTAIN ALLEYS IN THE CITY OF MODESTO IN ACCORDANCE WITH THE IMPROVEMENT DISTRICT ACT OF 1911, ASSESSING THE COST OF CONSTRUCTION AGAINST THE PARCEL OF REAL PROPERTY FRONTING UPON THE IMPROVEMENT, AND DIRECTING THE METHOD OF COLLECTION OF SAID LIEN. (BLOCK 5321) Lot 15 - K. R. & Kathleen L. Kelton

WHEREAS, Chapter 27 of Part 3 of Division 7 (Sections 5870 et seq.) of the Streets and Highways Code of the State of California establishes a procedure pursuant to which the construction of certain improvements may be required, and

WHEREAS, the Council did, on July 22, 1974, adopt its Resolution No. 74-602, ordering the installation of certain improvements along certain alleys in the City of Modesto as provided therein, and directing the Superintendent of Streets to give notice requiring the construction of such improvements, and

WHEREAS, in compliance with the provisions of Chapter 27 of Part 3 of Division 7 of the Streets and Highways Code the Superintendent of Streets proceeded to cause the completion of the construction of asphaltic concrete paving on property abutting the property hereafter described, and

WHEREAS, December 9, 1974, at 7:30 o'clock P.M. in the Council Chambers, located in the City Hall, 801 Eleventh Street, Modesto, California, was set as the time and place for hearing and passing upon the report of the Superintendent of Streets with respect to the construction of said improvement, and

WHEREAS, at the time of said hearing, said Council received the report of the Superintendent of Streets, as submitted, and on file in the office of the City Clerk.

NOW, THEREFORE, BE IT RESOLVED by the Council of the City of Modesto as follows:

SECTION 1. The report of the Superintendent of Streets as submitted and on file in the office of the City Clerk is hereby confirmed

and the cost of such work is determined to be in the total amount of
\$135.10.

SECTION 2. That the cost of the aforesaid work, being the amount of \$135.10, be assessed in three annual installments as a lien against the parcel (s) of property fronting upon the work so constructed.

All that real property in the City of Modesto, County of Stanislaus, State of California, described as follows:

Lot 15 of Block 5321 of Hacienda Del Oeste as per map filed August 13, 1959 in Volume 19 of Maps, Page 25, Stanislaus County Records.

(Stanislaus County Assessor's Parcel No. 002-01 029-3215-001)

SECTION 3. Said assessment shall bear interest on the unpaid balance at the rate of seven (7%) per cen per annum, said interest to begin to run on the 31st day after the adoption of this resolution.

SECTION 4. In accordance with the provisions of Sections 5893 and 5895 of the California Streets and Highways Code, it is hereby ordered that the notice of each annual installment of said lien be delivered to the Stanislaus County Auditor, who shall enter the amount thereof on the County Assessment Book opposite the description of the particular property and the amount shall be collected together with all other taxes thereon against the property. The Director of Finance shall annually deliver said notice of lien to the County Auditor before the date fixed by law for the delivery of the Assessment Book to the County Board of Equalization. The lien shall be collected in accordance with the procedure prescribed in Section 5894 of the California Streets and Highways Code.

The foregoing resolution was introduced at a regular meeting of the Council of the City of Modesto held on the 9th day of December, 1974, by Councilman Dunlap, who moved its adoption, which motion being duly seconded by Councilman Elliott, was upon roll call carried and the resolution adopted by the following vote:

AYES:	Councilmen:	Dunlap, Elliott, Kullijian, Mensinger, Newton, Mayor Davies
NOES:	Councilmen:	None
ABSENT:	Councilmen:	Simon

ATTEST:


W. T. CHYNOWETH, City Clerk

(alleys)

MODESTO CITY COUNCIL
RESOLUTION NO. 74-1060

A RESOLUTION CONFIRMING THE REPORT OF THE SUPER-INTENDENT OF STREETS CONCERNING THE WORK OF CONSTRUCTION OF ASPHALTIC CONCRETE PAVING ALONG CERTAIN ALLEYS IN THE CITY OF MODESTO IN ACCORDANCE WITH THE IMPROVEMENT DISTRICT ACT OF 1911, ASSESSING THE COST OF CONSTRUCTION AGAINST THE PARCEL OF REAL PROPERTY FRONTING UPON THE IMPROVEMENT, AND DIRECTING THE METHOD OF COLLECTION OF SAID LIEN. (BLOCK 5321) Lot 14 - Jack L. & Nancy K. Palmer

WHEREAS, Chapter 27 of Part 3 of Division 7 (Sections 5870 et seq.) of the Streets and Highways Code of the State of California establishes a procedure pursuant to which the construction of certain improvements may be required, and

WHEREAS, the Council did, on July 22, 1974, adopt its Resolution No. 74-602, ordering the installation of certain improvements along certain alleys in the City of Modesto as provided therein, and directing the Superintendent of Streets to give notice requiring the construction of such improvements, and

WHEREAS, in compliance with the provisions of Chapter 27 of Part 3 of Division 7 of the Streets and Highways Code the Superintendent of Streets proceeded to cause the completion of the construction of asphaltic concrete paving on property abutting the property hereafter described, and

WHEREAS, December 9, 1974, at 7:30 o'clock P.M. in the Council Chambers, located in the City Hall, 801 Eleventh Street, Modesto, California, was set as the time and place for hearing and passing upon the report of the Superintendent of Streets with respect to the construction of said improvement, and

WHEREAS, at the time of said hearing, said Council received the report of the Superintendent of Streets, as submitted, and on file in the office of the City Clerk.

NOW, THEREFORE, BE IT RESOLVED by the Council of the City of Modesto as follows:

SECTION 1. The report of the Superintendent of Streets as submitted and on file in the office of the City Clerk is hereby confirmed

MODESTO CITY COUNCIL
RESOLUTION NO. 74-1061

A RESOLUTION CONFIRMING THE REPORT OF THE SUPERINTENDENT OF STREETS CONCERNING THE WORK OF CONSTRUCTION OF ASPHALTIC CONCRETE PAVING ALONG CERTAIN ALLEYS IN THE CITY OF MODESTO IN ACCORDANCE WITH THE IMPROVEMENT DISTRICT ACT OF 1911, ASSESSING THE COST OF CONSTRUCTION AGAINST THE PARCEL OF REAL PROPERTY FRONTING UPON THE IMPROVEMENT, AND DIRECTING THE METHOD OF COLLECTION OF SAID LIEN.
(BLOCK 5321) Lot 13 - Frank & Helen C. Denny

WHEREAS, Chapter 27 of Part 3 of Division 7 (Sections 5870 et seq.) of the Streets and Highways Code of the State of California establishes a procedure pursuant to which the construction of certain improvements may be required, and

WHEREAS, the Council did, on July 22, 1974, adopt its Resolution No. 74-602, ordering the installation of certain improvements along certain alleys in the City of Modesto as provided therein, and directing the Superintendent of Streets to give notice requiring the construction of such improvements, and

WHEREAS, in compliance with the provisions of Chapter 27 of Part 3 of Division 7 of the Streets and Highways Code the Superintendent of Streets proceeded to cause the completion of the construction of asphaltic concrete paving on property abutting the property hereafter described, and

WHEREAS, December 9, 1974, at 7:30 o'clock P.M. in the Council Chambers, located in the City Hall, 801 Eleventh Street, Modesto, California, was set as the time and place for hearing and passing upon the report of the Superintendent of Streets with respect to the construction of said improvement, and

WHEREAS, at the time of said hearing, said Council received the report of the Superintendent of Streets, as submitted, and on file in the office of the City Clerk.

NOW, THEREFORE, BE IT RESOLVED by the Council of the City of Modesto as follows:

SECTION 1. The report of the Superintendent of Streets as submitted and on file in the office of the City Clerk is hereby confirmed

and the cost of such work is determined to be in the total amount of \$137.64.

SECTION 2. That the cost of the aforesaid work, being the amount of \$137.64, be assessed in three annual installments as a lien against the parcel (s) of property fronting upon the work so constructed. All that real property in the City of Modesto, County of Stanislaus, State of California, described as follows:

Lot 13 of Block 5321 of Hacienda Del Oeste as per map filed August 13, 1959 in Volume 19 of Maps, Page 25, Stanislaus County Records.

(Stanislaus County Assessor's Parcel No. 002-01 029-3213-001)

SECTION 3. Said assessment shall bear interest on the unpaid balance at the rate of seven (7%) per cen per annum, said interest to begin to run on the 31st day after the adoption of this resolution.

SECTION 4. In accordance with the provisions of Sections 5893 and 5895 of the California Streets and Highways Code, it is hereby ordered that the notice of each annual installment of said lien be delivered to the Stanislaus County Auditor, who shall enter the amount thereof on the County Assessment Book opposite the description of the particular property and the amount shall be collected together with all other taxes thereon against the property. The Director of Finance shall annually deliver said notice of lien to the County Auditor before the date fixed by law for the delivery of the Assessment Book to the County Board of Equalization. The lien shall be collected in accordance with the procedure prescribed in Section 5894 of the California Streets and Highways Code.

The foregoing resolution was introduced at a regular meeting of the Council of the City of Modesto held on the 9th day of December, 1974, by Councilman Dunlap, who moved its adoption, which motion being duly seconded by Councilman Elliott, was upon roll call carried and the resolution adopted by the following vote:

AYES: Councilmen: Dunlap, Elliott, Kullijian, Mensinger, Newton, Mayor Davies
NOES: Councilmen: None
ABSENT: Councilmen: Simon

ATTEST: W. T. Chynoweth
W. T. CHYNOWETH, City Clerk

(alleys)

MODESTO CITY COUNCIL
RESOLUTION NO. 74-1062

A RESOLUTION CONFIRMING THE REPORT OF THE SUPERINTENDENT OF STREETS CONCERNING THE WORK OF CONSTRUCTION OF ASPHALTIC CONCRETE PAVING ALONG CERTAIN ALLEYS IN THE CITY OF MODESTO IN ACCORDANCE WITH THE IMPROVEMENT DISTRICT ACT OF 1911, ASSESSING THE COST OF CONSTRUCTION AGAINST THE PARCEL OF REAL PROPERTY FRONTING UPON THE IMPROVEMENT, AND DIRECTING THE METHOD OF COLLECTION OF SAID LIEN.
(BLOCK 5321) Lot 12 - Richard E. & Josephine T. Fernandes

WHEREAS, Chapter 27 of Part 3 of Division 7 (Sections 5870 et seq.) of the Streets and Highways Code of the State of California establishes a procedure pursuant to which the construction of certain improvements may be required, and

WHEREAS, the Council did, on July 22, 1974, adopt its Resolution No. 74-602, ordering the installation of certain improvements along certain alleys in the City of Modesto as provided therein, and directing the Superintendent of Streets to give notice requiring the construction of such improvements, and

WHEREAS, in compliance with the provisions of Chapter 27 of Part 3 of Division 7 of the Streets and Highways Code the Superintendent of Streets proceeded to cause the completion of the construction of asphaltic concrete paving on property abutting the property hereafter described, and

WHEREAS, December 9, 1974, at 7:30 o'clock P.M. in the Council Chambers, located in the City Hall, 801 Eleventh Street, Modesto, California, was set as the time and place for hearing and passing upon the report of the Superintendent of Streets with respect to the construction of said improvement, and

WHEREAS, at the time of said hearing, said Council received the report of the Superintendent of Streets, as submitted, and on file in the office of the City Clerk.

NOW, THEREFORE, BE IT RESOLVED by the Council of the City of Modesto as follows:

SECTION 1. The report of the Superintendent of Streets as submitted and on file in the office of the City Clerk is hereby confirmed

and the cost of such work is determined to be in the total amount of
\$135.10.

SECTION 2. That the cost of the aforesaid work, being the amount of \$135.10, be assessed in three annual installments as a lien against the parcel (s) of property fronting upon the work so constructed. All that real property in the City of Modesto, County of Stanislaus, State of California, described as follows:

Lot 12 of Block 5321 of Hacienda Del Oeste as per map filed August 13, 1959 in Volume 19 of Maps, Page 25, Stanislaus County Records.

(Stanislaus County Assessor's Parcel No. 002-01 029-3212-001)

SECTION 3. Said assessment shall bear interest on the unpaid balance at the rate of seven (7%) per cen per annum, said interest to begin to run on the 31st day after the adoption of this resolution.

SECTION 4. In accordance with the provisions of Sections 5893 and 5895 of the California Streets and Highways Code, it is hereby ordered that the notice of each annual installment of said lien be delivered to the Stanislaus County Auditor, who shall enter the amount thereof on the County Assessment Book opposite the description of the particular property and the amount shall be collected together with all other taxes thereon against the property. The Director of Finance shall annually deliver said notice of lien to the County Auditor before the date fixed by law for the delivery of the Assessment Book to the County Board of Equalization. The lien shall be collected in accordance with the procedure prescribed in Section 5894 of the California Streets and Highways Code.

The foregoing resolution was introduced at a regular meeting of the Council of the City of Modesto held on the 9th day of December, 1974, by Councilman Dunlap, who moved its adoption, which motion being duly seconded by Councilman Elliott, was upon roll call carried and the resolution adopted by the following vote:

AYES: Councilmen: Dunlap, Elliott, Kullijian, Mensinger,
Newton, Mayor Davies
NOES: Councilmen: None
ABSENT: Councilmen: Simon

ATTEST:


W. T. CHYNOWETH, City Clerk

(alleys)

MODESTO CITY COUNCIL
RESOLUTION NO. 74-1063

A RESOLUTION CONFIRMING THE REPORT OF THE SUPERINTENDENT OF STREETS CONCERNING THE WORK OF CONSTRUCTION OF ASPHALTIC CONCRETE PAVING ALONG CERTAIN ALLEYS IN THE CITY OF MODESTO IN ACCORDANCE WITH THE IMPROVEMENT DISTRICT ACT OF 1911, ASSESSING THE COST OF CONSTRUCTION AGAINST THE PARCEL OF REAL PROPERTY FRONTING UPON THE IMPROVEMENT, AND DIRECTING THE METHOD OF COLLECTION OF SAID LIEN. (BLOCK 5321) Lot 11 - John D. & Elva F. Hughey

WHEREAS, Chapter 27 of Part 3 of Division 7 (Sections 5870 et seq.) of the Streets and Highways Code of the State of California establishes a procedure pursuant to which the construction of certain improvements may be required, and

WHEREAS, the Council did, on July 22, 1974, adopt its Resolution No. 74-602, ordering the installation of certain improvements along certain alleys in the City of Modesto as provided therein, and directing the Superintendent of Streets to give notice requiring the construction of such improvements, and

WHEREAS, in compliance with the provisions of Chapter 27 of Part 3 of Division 7 of the Streets and Highways Code the Superintendent of Streets proceeded to cause the completion of the construction of asphaltic concrete paving on property abutting the property hereafter described, and

WHEREAS, December 9, 1974, at 7:30 o'clock P.M. in the Council Chambers, located in the City Hall, 801 Eleventh Street, Modesto, California, was set as the time and place for hearing and passing upon the report of the Superintendent of Streets with respect to the construction of said improvement, and

WHEREAS, at the time of said hearing, said Council received the report of the Superintendent of Streets, as submitted, and on file in the office of the City Clerk.

NOW, THEREFORE, BE IT RESOLVED by the Council of the City of Modesto as follows:

SECTION 1. The report of the Superintendent of Streets as submitted and on file in the office of the City Clerk is hereby confirmed

and the cost of such work is determined to be in the total amount of \$135.10.

SECTION 2. That the cost of the aforesaid work, being the amount of \$135.10, be assessed in three annual installments as a lien against the parcel (s) of property fronting upon the work so constructed.

All that real property in the City of Modesto, County of Stanislaus, State of California, described as follows:

Lot 11 of Block 5321 of Hacienda Del Oeste as per map filed August 13, 1959 in Volume 19 of Maps, Page 25, Stanislaus County Records.

(Stanislaus County Assessor's Parcel No. 002-01 029-3211-001)

SECTION 3. Said assessment shall bear interest on the unpaid balance at the rate of seven (7%) per cen per annum, said interest to begin to run on the 31st day after the adoption of this resolution.

SECTION 4. In accordance with the provisions of Sections 5893 and 5895 of the California Streets and Highways Code, it is hereby ordered that the notice of each annual installment of said lien be delivered to the Stanislaus County Auditor, who shall enter the amount thereof on the County Assessment Book opposite the description of the particular property and the amount shall be collected together with all other taxes thereon against the property. The Director of Finance shall annually deliver said notice of lien to the County Auditor before the date fixed by law for the delivery of the Assessment Book to the County Board of Equalization. The lien shall be collected in accordance with the procedure prescribed in Section 5894 of the California Streets and Highways Code.

The foregoing resolution was introduced at a regular meeting of the Council of the City of Modesto held on the 9th day of December, 1974, by Councilman Dunlap, who moved its adoption, which motion being duly seconded by Councilman Elliott, was upon roll call carried and the resolution adopted by the following vote:

- AYES: Councilmen: Dunlap, Elliott, Kullijian, Mensinger, Newton, Mayor Davies
- NOES: Councilmen: None
- ABSENT: Councilmen: Simon

ATTEST: W. T. Chynoweth
W. T. CHYNOWETH, City Clerk

(alleys)

MODESTO CITY COUNCIL
RESOLUTION NO. 74-1064

A RESOLUTION CONFIRMING THE REPORT OF THE SUPERINTENDENT OF STREETS CONCERNING THE WORK OF CONSTRUCTION OF ASPHALTIC CONCRETE PAVING ALONG CERTAIN ALLEYS IN THE CITY OF MODESTO IN ACCORDANCE WITH THE IMPROVEMENT DISTRICT ACT OF 1911, ASSESSING THE COST OF CONSTRUCTION AGAINST THE PARCEL OF REAL PROPERTY FRONTING UPON THE IMPROVEMENT, AND DIRECTING THE METHOD OF COLLECTION OF SAID LIEN.
(BLOCK 5321) Lot 10 - Helen M. Quaresma

WHEREAS, Chapter 27 of Part 3 of Division 7 (Sections 5870 et seq.) of the Streets and Highways Code of the State of California establishes a procedure pursuant to which the construction of certain improvements may be required, and

WHEREAS, the Council did, on July 22, 1974, adopt its Resolution No. 74-602, ordering the installation of certain improvements along certain alleys in the City of Modesto as provided therein, and directing the Superintendent of Streets to give notice requiring the construction of such improvements, and

WHEREAS, in compliance with the provisions of Chapter 27 of Part 3 of Division 7 of the Streets and Highways Code the Superintendent of Streets proceeded to cause the completion of the construction of asphaltic concrete paving on property abutting the property hereafter described, and

WHEREAS, December 9, 1974, at 7:30 o'clock P.M. in the Council Chambers, located in the City Hall, 801 Eleventh Street, Modesto, California, was set as the time and place for hearing and passing upon the report of the Superintendent of Streets with respect to the construction of said improvement, and

WHEREAS, at the time of said hearing, said Council received the report of the Superintendent of Streets, as submitted, and on file in the office of the City Clerk.

NOW, THEREFORE, BE IT RESOLVED by the Council of the City of Modesto as follows:

SECTION 1. The report of the Superintendent of Streets as submitted and on file in the office of the City Clerk is hereby confirmed

and the cost of such work is determined to be in the total amount of
\$135.10.

SECTION 2. That the cost of the aforesaid work, being the amount of \$135.10, be assessed in three annual installments as a lien against the parcel (s) of property fronting upon the work so constructed.

All that real property in the City of Modesto, County of Stanislaus, State of California, described as follows:

Lot 10 of Block 5321 of Hacienda Del Oeste as per map filed August 13, 1959 in Volume 19 of Maps, Page 25, Stanislaus County Records.

(Stanislaus County Assessor's Parcel No. 002-01 029-3210-001)

SECTION 3. Said assessment shall bear interest on the unpaid balance at the rate of seven (7%) per cen per annum, said interest to begin to run on the 31st day after the adoption of this resolution.

SECTION 4. In accordance with the provisions of Sections 5893 and 5895 of the California Streets and Highways Code, it is hereby ordered that the notice of each annual installment of said lien be delivered to the Stanislaus County Auditor, who shall enter the amount thereof on the County Assessment Book opposite the description of the particular property and the amount shall be collected together with all other taxes thereon against the property. The Director of Finance shall annually deliver said notice of lien to the County Auditor before the date fixed by law for the delivery of the Assessment Book to the County Board of Equalization. The lien shall be collected in accordance with the procedure prescribed in Section 5894 of the California Streets and Highways Code.

The foregoing resolution was introduced at a regular meeting of the Council of the City of Modesto held on the 9th day of December, 1974, by Councilman Dunlap, who moved its adoption, which motion being duly seconded by Councilman Elliott, was upon roll call carried and the resolution adopted by the following vote:

AYES:	Councilmen:	Dunlap, Elliott, Kullijian, Mensinger, Newton, Mayor Davies
NOES:	Councilmen:	None
ABSENT:	Councilmen:	Simon

ATTEST:


W. T. CHYNOWETH, City Clerk

(alleys)

MODESTO CITY COUNCIL
RESOLUTION NO. 74-1065

A RESOLUTION CONFIRMING THE REPORT OF THE SUPER-INTENDENT OF STREETS CONCERNING THE WORK OF CONSTRUCTION OF ASPHALTIC CONCRETE PAVING ALONG CERTAIN ALLEYS IN THE CITY OF MODESTO IN ACCORDANCE WITH THE IMPROVEMENT DISTRICT ACT OF 1911, ASSESSING THE COST OF CONSTRUCTION AGAINST THE PARCEL OF REAL PROPERTY FRONTING UPON THE IMPROVEMENT, AND DIRECTING THE METHOD OF COLLECTION OF SAID LIEN.
(BLOCK 5321) Lot 9 - Walter A. & Nancey J. Wilcoxson

WHEREAS, Chapter 27 of Part 3 of Division 7 (Sections 5870 et seq.) of the Streets and Highways Code of the State of California establishes a procedure pursuant to which the construction of certain improvements may be required, and

WHEREAS, the Council did, on July 22, 1974, adopt its Resolution No. 74-602, ordering the installation of certain improvements along certain alleys in the City of Modesto as provided therein, and directing the Superintendent of Streets to give notice requiring the construction of such improvements, and

WHEREAS, in compliance with the provisions of Chapter 27 of Part 3 of Division 7 of the Streets and Highways Code the Superintendent of Streets proceeded to cause the completion of the construction of asphaltic concrete paving on property abutting the property hereafter described, and

WHEREAS, December 9, 1974, at 7:30 o'clock P.M. in the Council Chambers, located in the City Hall, 801 Eleventh Street, Modesto, California, was set as the time and place for hearing and passing upon the report of the Superintendent of Streets with respect to the construction of said improvement, and

WHEREAS, at the time of said hearing, said Council received the report of the Superintendent of Streets, as submitted, and on file in the office of the City Clerk.

NOW, THEREFORE, BE IT RESOLVED by the Council of the City of Modesto as follows:

SECTION 1. The report of the Superintendent of Streets as submitted and on file in the office of the City Clerk is hereby confirmed

and the cost of such work is determined to be in the total amount of
\$135.10.

SECTION 2. That the cost of the aforesaid work, being the amount of \$135.10, be assessed in three annual installments as a lien against the parcel (s) of property fronting upon the work so constructed. All that real property in the City of Modesto, County of Stanislaus, State of California, described as follows:

Lot 9 of Block 5321 of Hacienda Del Oeste as per map filed August 13, 1959 in Volume 19 of Maps, Page 25, Stanislaus County Records.

(Stanislaus County Assessor's Parcel No. 002-01 029-3209-001)

SECTION 3. Said assessment shall bear interest on the unpaid balance at the rate of seven (7%) per cen per annum, said interest to begin to run on the 31st day after the adoption of this resolution.

SECTION 4. In accordance with the provisions of Sections 5893 and 5895 of the California Streets and Highways Code, it is hereby ordered that the notice of each annual installment of said lien be delivered to the Stanislaus County Auditor, who shall enter the amount thereof on the County Assessment Book opposite the description of the particular property and the amount shall be collected together with all other taxes thereon against the property. The Director of Finance shall annually deliver said notice of lien to the County Auditor before the date fixed by law for the delivery of the Assessment Book to the County Board of Equalization. The lien shall be collected in accordance with the procedure prescribed in Section 5894 of the California Streets and Highways Code.

The foregoing resolution was introduced at a regular meeting of the Council of the City of Modesto held on the 9th day of December, 1974, by Councilman Dunlap, who moved its adoption, which motion being duly seconded by Councilman Elliott, was upon roll call carried and the resolution adopted by the following vote:

AYES: Councilmen: Dunlap, Elliott, Kullijian, Mensinger,
Newton, Mayor Davies
NOES: Councilmen: None
ABSENT: Councilmen: Simon

ATTEST:

W. T. Chynoweth
W. T. CHYNOWETH, City Clerk

(alleys)

MODESTO CITY COUNCIL
RESOLUTION NO. 74-1066

A RESOLUTION CONFIRMING THE REPORT OF THE SUPERINTENDENT OF STREETS CONCERNING THE WORK OF CONSTRUCTION OF ASPHALTIC CONCRETE PAVING ALONG CERTAIN ALLEYS IN THE CITY OF MODESTO IN ACCORDANCE WITH THE IMPROVEMENT DISTRICT ACT OF 1911, ASSESSING THE COST OF CONSTRUCTION AGAINST THE PARCEL OF REAL PROPERTY FRONTING UPON THE IMPROVEMENT, AND DIRECTING THE METHOD OF COLLECTION OF SAID LIEN.
(BLOCK 5321) Lot 8 - Charles R. & Elizabeth D. Prewitt

WHEREAS, Chapter 27 of Part 3 of Division 7 (Sections 5870 et seq.) of the Streets and Highways Code of the State of California establishes a procedure pursuant to which the construction of certain improvements may be required, and

WHEREAS, the Council did, on July 22, 1974, adopt its Resolution No. 74-602, ordering the installation of certain improvements along certain alleys in the City of Modesto as provided therein, and directing the Superintendent of Streets to give notice requiring the construction of such improvements, and

WHEREAS, in compliance with the provisions of Chapter 27 of Part 3 of Division 7 of the Streets and Highways Code the Superintendent of Streets proceeded to cause the completion of the construction of asphaltic concrete paving on property abutting the property hereafter described, and

WHEREAS, December 9, 1974, at 7:30 o'clock P.M. in the Council Chambers, located in the City Hall, 801 Eleventh Street, Modesto, California, was set as the time and place for hearing and passing upon the report of the Superintendent of Streets with respect to the construction of said improvement, and

WHEREAS, at the time of said hearing, said Council received the report of the Superintendent of Streets, as submitted, and on file in the office of the City Clerk.

NOW, THEREFORE, BE IT RESOLVED by the Council of the City of Modesto as follows:

SECTION 1. The report of the Superintendent of Streets as submitted and on file in the office of the City Clerk is hereby confirmed

and the cost of such work is determined to be in the total amount of
\$135.10.

SECTION 2. That the cost of the aforesaid work, being the amount
of \$135.10, be assessed in three annual installments as a lien
against the parcel (s) of property fronting upon the work so constructed.

All that real property in the City of Modesto, County of Stanislaus,
State of California, described as follows:

Lot 8 of Block 5321 of Hacienda Del Oeste as per map filed August 13,
1959 in Volume 19 of Maps, Page 25, Stanislaus County Records.

(Stanislaus County Assessor's Parcel No. 002-01 029-3208-001)

SECTION 3. Said assessment shall bear interest on the unpaid bal-
ance at the rate of seven (7%) per cen per annum, said interest to begin
to run on the 31st day after the adoption of this resolution.

SECTION 4. In accordance with the provisions of Sections 5893
and 5895 of the California Streets and Highways Code, it is hereby
ordered that the notice of each annual installment of said lien be deliv-
ered to the Stanislaus County Auditor, who shall enter the amount thereof
on the County Assessment Book opposite the description of the particular
property and the amount shall be collected together with all other taxes
thereon against the property. The Director of Finance shall annually
deliver said notice of lien to the County Auditor before the date fixed
by law for the delivery of the Assessment Book to the County Board of
Equalization. The lien shall be collected in accordance with the pro-
cedure prescribed in Section 5894 of the California Streets and Highways
Code.

The foregoing resolution was introduced at a regular meeting of the
Council of the City of Modesto held on the 9th day of December,
1974, by Councilman Dunlap, who moved its adoption, which
motion being duly seconded by Councilman Elliott, was upon roll
call carried and the resolution adopted by the following vote:

AYES: Councilmen: Dunlap, Elliott, Kullijian, Mensinger,
Newton, Mayor Davies
NOES: Councilmen: None
ABSENT: Councilmen: Simon

ATTEST:


W. T. CHYNOWETH, City Clerk

(alleys)

MODESTO CITY COUNCIL
RESOLUTION NO. 74-1067

A RESOLUTION CONFIRMING THE REPORT OF THE SUPERINTENDENT OF STREETS CONCERNING THE WORK OF CONSTRUCTION OF ASPHALTIC CONCRETE PAVING ALONG CERTAIN ALLEYS IN THE CITY OF MODESTO IN ACCORDANCE WITH THE IMPROVEMENT DISTRICT ACT OF 1911, ASSESSING THE COST OF CONSTRUCTION AGAINST THE PARCEL OF REAL PROPERTY FRONTING UPON THE IMPROVEMENT, AND DIRECTING THE METHOD OF COLLECTION OF SAID LIEN.
(BLOCK 5321) Lot 4 - John N. Smith, Jr. & Maridale Smith

WHEREAS, Chapter 27 of Part 3 of Division 7 (Sections 5870 et seq.) of the Streets and Highways Code of the State of California establishes a procedure pursuant to which the construction of certain improvements may be required, and

WHEREAS, the Council did, on July 22, 1974, adopt its Resolution No. 74-602, ordering the installation of certain improvements along certain alleys in the City of Modesto as provided therein, and directing the Superintendent of Streets to give notice requiring the construction of such improvements, and

WHEREAS, in compliance with the provisions of Chapter 27 of Part 3 of Division 7 of the Streets and Highways Code the Superintendent of Streets proceeded to cause the completion of the construction of asphaltic concrete paving on property abutting the property hereafter described, and

WHEREAS, December 9, 1974, at 7:30 o'clock P.M. in the Council Chambers, located in the City Hall, 801 Eleventh Street, Modesto, California, was set as the time and place for hearing and passing upon the report of the Superintendent of Streets with respect to the construction of said improvement, and

WHEREAS, at the time of said hearing, said Council received the report of the Superintendent of Streets, as submitted, and on file in the office of the City Clerk.

NOW, THEREFORE, BE IT RESOLVED by the Council of the City of Modesto as follows:

SECTION 1. The report of the Superintendent of Streets as submitted and on file in the office of the City Clerk is hereby confirmed

and the cost of such work is determined to be in the total amount of
\$135.10.

SECTION 2. That the cost of the aforesaid work, being the amount of \$135.10, be assessed in three annual installments as a lien against the parcel (s) of property fronting upon the work so constructed.

All that real property in the City of Modesto, County of Stanislaus, State of California, described as follows:

Lot 4 of Block 5321 of Hacienda Del Oeste as per map filed August 13, 1959 in Volume 19 of Maps, Page 25, Stanislaus County Records.

(Stanislaus County Assessor's Parcel No. 002-01 029-3204-001)

SECTION 3. Said assessment shall bear interest on the unpaid balance at the rate of seven (7%) per cen per annum, said interest to begin to run on the 31st day after the adoption of this resolution.

SECTION 4. In accordance with the provisions of Sections 5893 and 5895 of the California Streets and Highways Code, it is hereby ordered that the notice of each annual installment of said lien be delivered to the Stanislaus County Auditor, who shall enter the amount thereof on the County Assessment Book opposite the description of the particular property and the amount shall be collected together with all other taxes thereon against the property. The Director of Finance shall annually deliver said notice of lien to the County Auditor before the date fixed by law for the delivery of the Assessment Book to the County Board of Equalization. The lien shall be collected in accordance with the procedure prescribed in Section 5894 of the California Streets and Highways Code.

The foregoing resolution was introduced at a regular meeting of the Council of the City of Modesto held on the 9th day of December, 1974, by Councilman Dunlap, who moved its adoption, which motion being duly seconded by Councilman Elliott, was upon roll call carried and the resolution adopted by the following vote:

AYES:	Councilmen:	Dunlap, Elliott, Kullijian, Mensinger, Newton, Mayor Davies
NOES:	Councilmen:	None
ABSENT:	Councilmen:	Simon

ATTEST:

W. T. Chynoweth
W. T. CHYNOWETH, City Clerk

(alleys)

MODESTO CITY COUNCIL
RESOLUTION NO. 74-1068

A RESOLUTION CONFIRMING THE REPORT OF THE SUPER-
INTENDENT OF STREETS CONCERNING THE WORK OF CON-
STRUCTION OF ASPHALTIC CONCRETE PAVING ALONG CER-
TAIN ALLEYS IN THE CITY OF MODESTO IN ACCORDANCE
WITH THE IMPROVEMENT DISTRICT ACT OF 1911, ASSESS-
ING THE COST OF CONSTRUCTION AGAINST THE PARCEL OF
REAL PROPERTY FRONTING UPON THE IMPROVEMENT, AND
DIRECTING THE METHOD OF COLLECTION OF SAID LIEN.
(BLOCK 5321) Lot 3 - William A. & Audrea A. Ford

WHEREAS, Chapter 27 of Part 3 of Division 7 (Sections 5870 et seq.)
of the Streets and Highways Code of the State of California establishes
a procedure pursuant to which the construction of certain improvements
may be required, and

WHEREAS, the Council did, on July 22, 1974, adopt
its Resolution No. 74-602, ordering the installation of certain
improvements along certain alleys in the City of Modesto as provided
therein, and directing the Superintendent of Streets to give notice
requiring the construction of such improvements, and

WHEREAS, in compliance with the provisions of Chapter 27 of Part
3 of Division 7 of the Streets and Highways Code the Superintendent of
Streets proceeded to cause the completion of the construction of as-
phaltic concrete paving on property abutting the property hereafter
described, and

WHEREAS, December 9, 1974, at 7:30 o'clock P.M.
in the Council Chambers, located in the City Hall, 801 Eleventh Street,
Modesto, California, was set as the time and place for hearing and
passing upon the report of the Superintendent of Streets with respect
to the construction of said improvement, and

WHEREAS, at the time of said hearing, said Council received the
report of the Superintendent of Streets, as submitted, and on file in
the office of the City Clerk.

NOW, THEREFORE, BE IT RESOLVED by the Council of the City of
Modesto as follows:

SECTION 1. The report of the Superintendent of Streets as sub-
mitted and on file in the office of the City Clerk is hereby confirmed

and the cost of such work is determined to be in the total amount of
\$135.10.

SECTION 2. That the cost of the aforesaid work, being the amount
of \$135.10, be assessed in three annual installments as a lien
against the parcel (s) of property fronting upon the work so constructed.

All that real property in the City of Modesto, County of Stanislaus,
State of California, described as follows:

Lot 3 of Block 5321 of Hacienda Del Oeste as per map filed August 13,
1959 in Volume 19 of Maps, Page 25, Stanislaus County Records.

(Stanislaus County Assessor's Parcel No. 002-01 029-3203-001)

SECTION 3. Said assessment shall bear interest on the unpaid bal-
ance at the rate of seven (7%) per cen per annum, said interest to begin
to run on the 31st day after the adoption of this resolution.

SECTION 4. In accordance with the provisions of Sections 5893
and 5895 of the California Streets and Highways Code, it is hereby
ordered that the notice of each annual installment of said lien be deliv-
ered to the Stanislaus County Auditor, who shall enter the amount thereof
on the County Assessment Book opposite the description of the particular
property and the amount shall be collected together with all other taxes
thereon against the property. The Director of Finance shall annually
deliver said notice of lien to the County Auditor before the date fixed
by law for the delivery of the Assessment Book to the County Board of
Equalization. The lien shall be collected in accordance with the pro-
cedure prescribed in Section 5894 of the California Streets and Highways
Code.

The foregoing resolution was introduced at a regular meeting of the
Council of the City of Modesto held on the 9th day of December,
1974, by Councilman Dunlap, who moved its adoption, which
motion being duly seconded by Councilman Elliott, was upon roll
call carried and the resolution adopted by the following vote:

AYES: Councilmen: Dunlap, Elliott, Kullijian, Mensinger,
Newton, Mayor Davies
NOES: Councilmen: None
ABSENT: Councilmen: Simon

ATTEST:


W. T. CHYNOWETH, City Clerk

(alleys)

MODESTO CITY COUNCIL
RESOLUTION NO. 74-1069

A RESOLUTION CONFIRMING THE REPORT OF THE SUPERINTENDENT OF STREETS CONCERNING THE WORK OF CONSTRUCTION OF ASPHALTIC CONCRETE PAVING ALONG CERTAIN ALLEYS IN THE CITY OF MODESTO IN ACCORDANCE WITH THE IMPROVEMENT DISTRICT ACT OF 1911, ASSESSING THE COST OF CONSTRUCTION AGAINST THE PARCEL OF REAL PROPERTY FRONTING UPON THE IMPROVEMENT, AND DIRECTING THE METHOD OF COLLECTION OF SAID LIEN. (BLOCK 5321) Lot 2 - Leta E. Truelsen

WHEREAS, Chapter 27 of Part 3 of Division 7 (Sections 5870 et seq.) of the Streets and Highways Code of the State of California establishes a procedure pursuant to which the construction of certain improvements may be required, and

WHEREAS, the Council did, on July 22, 1974, adopt its Resolution No. 74-602, ordering the installation of certain improvements along certain alleys in the City of Modesto as provided therein, and directing the Superintendent of Streets to give notice requiring the construction of such improvements, and

WHEREAS, in compliance with the provisions of Chapter 27 of Part 3 of Division 7 of the Streets and Highways Code the Superintendent of Streets proceeded to cause the completion of the construction of asphaltic concrete paving on property abutting the property hereafter described, and

WHEREAS, December 9, 1974, at 7:30 o'clock P.M. in the Council Chambers, located in the City Hall, 801 Eleventh Street, Modesto, California, was set as the time and place for hearing and passing upon the report of the Superintendent of Streets with respect to the construction of said improvement, and

WHEREAS, at the time of said hearing, said Council received the report of the Superintendent of Streets, as submitted, and on file in the office of the City Clerk.

NOW, THEREFORE, BE IT RESOLVED by the Council of the City of Modesto as follows:

SECTION 1. The report of the Superintendent of Streets as submitted and on file in the office of the City Clerk is hereby confirmed

and the cost of such work is determined to be in the total amount of
\$133.92.

SECTION 2. That the cost of the aforesaid work, being the amount of \$133.92, be assessed in three annual installments as a lien against the parcel (s) of property fronting upon the work so constructed. All that real property in the City of Modesto, County of Stanislaus, State of California, described as follows:

Lot 2 of Block 5321 of Hacienda Del Oeste as per map filed August 13, 1959 in Volume 19 of Maps, Page 25, Stanislaus County Records.

(Stanislaus County Assessor's Parcel No. 002-01 029-3202-001)

SECTION 3. Said assessment shall bear interest on the unpaid balance at the rate of seven (7%) per cen per annum, said interest to begin to run on the 31st day after the adoption of this resolution.

SECTION 4. In accordance with the provisions of Sections 5893 and 5895 of the California Streets and Highways Code, it is hereby ordered that the notice of each annual installment of said lien be delivered to the Stanislaus County Auditor, who shall enter the amount thereof on the County Assessment Book opposite the description of the particular property and the amount shall be collected together with all other taxes thereon against the property. The Director of Finance shall annually deliver said notice of lien to the County Auditor before the date fixed by law for the delivery of the Assessment Book to the County Board of Equalization. The lien shall be collected in accordance with the procedure prescribed in Section 5894 of the California Streets and Highways Code.

The foregoing resolution was introduced at a regular meeting of the Council of the City of Modesto held on the 9th day of December, 19 74, by Councilman Dunlap, who moved its adoption, which motion being duly seconded by Councilman Elliott, was upon roll call carried and the resolution adopted by the following vote:

AYES: Councilmen: Dunlap, Elliott, Kullijian, Mensinger,
Newton, Mayor Davies
NOES: Councilmen: None
ABSENT: Councilmen: Simon

ATTEST: W. T. Chynoweth
W. T. CHYNOWETH, City Clerk

(alleys)

MODESTO CITY COUNCIL
RESOLUTION NO. 74-1070

A RESOLUTION CONFIRMING THE REPORT OF THE SUPER-INTENDENT OF STREETS CONCERNING THE WORK OF CON-STRUCTION OF ASPHALTIC CONCRETE PAVING ALONG CER-TAIN ALLEYS IN THE CITY OF MODESTO IN ACCORDANCE WITH THE IMPROVEMENT DISTRICT ACT OF 1911, ASSESS-ING THE COST OF CONSTRUCTION AGAINST THE PARCEL OF REAL PROPERTY FRONTING UPON THE IMPROVEMENT, AND DIRECTING THE METHOD OF COLLECTION OF SAID LIEN.
(BLOCK 5321) Lot 1 - Walter L. & Cleopathia L. Moore

WHEREAS, Chapter 27 of Part 3 of Division 7 (Sections 5870 et seq.) of the Streets and Highways Code of the State of California establishes a procedure pursuant to which the construction of certain improvements may be required, and

WHEREAS, the Council did, on July 22, 1974, adopt its Resolution No. 74-602, ordering the installation of certain improvements along certain alleys in the City of Modesto as provided therein, and directing the Superintendent of Streets to give notice requiring the construction of such improvements, and

WHEREAS, in compliance with the provisions of Chapter 27 of Part 3 of Division 7 of the Streets and Highways Code the Superintendent of Streets proceeded to cause the completion of the construction of as-phalitic concrete paving on property abutting the property hereafter described, and

WHEREAS, December 9, 1974, at 7:30 o'clock P.M. in the Council Chambers, located in the City Hall, 801 Eleventh Street, Modesto, California, was set as the time and place for hearing and passing upon the report of the Superintendent of Streets with respect to the construction of said improvement, and

WHEREAS, at the time of said hearing, said Council received the report of the Superintendent of Streets, as submitted, and on file in the office of the City Clerk.

NOW, THEREFORE, BE IT RESOLVED by the Council of the City of Modesto as follows:

SECTION 1. The report of the Superintendent of Streets as sub-mitted and on file in the office of the City Clerk is hereby confirmed

and the cost of such work is determined to be in the total amount of
\$138.40.

SECTION 2. That the cost of the aforesaid work, being the amount of \$138.40, be assessed in three annual installments as a lien against the parcel (s) of property fronting upon the work so constructed. All that real property in the City of Modesto, County of Stanislaus, State of California, described as follows:

Lot 1 of Block 5321 of Hacienda Del Oeste as per map filed August 13, 1959 in Volume 19 of Maps, Page 25, Stanislaus County Records.

(Stanislaus County Assessor's Parcel No. 002-01 029-3201-001)

SECTION 3. Said assessment shall bear interest on the unpaid balance at the rate of seven (7%) per cen per annum, said interest to begin to run on the 31st day after the adoption of this resolution.

SECTION 4. In accordance with the provisions of Sections 5893 and 5895 of the California Streets and Highways Code, it is hereby ordered that the notice of each annual installment of said lien be delivered to the Stanislaus County Auditor, who shall enter the amount thereof on the County Assessment Book opposite the description of the particular property and the amount shall be collected together with all other taxes thereon against the property. The Director of Finance shall annually deliver said notice of lien to the County Auditor before the date fixed by law for the delivery of the Assessment Book to the County Board of Equalization. The lien shall be collected in accordance with the procedure prescribed in Section 5894 of the California Streets and Highways Code.

The foregoing resolution was introduced at a regular meeting of the Council of the City of Modesto held on the 9th day of December, 1974, by Councilman Dunlap, who moved its adoption, which motion being duly seconded by Councilman Elliott, was upon roll call carried and the resolution adopted by the following vote:

AYES: Councilmen: Dunlap, Elliott, Kullijian, Mensinger,
Newton, Mayor Davies
NOES: Councilmen: None
ABSENT: Councilmen: Simon

ATTEST:


W. T. CHYNOWETH, City Clerk

(alleys)

MODESTO CITY COUNCIL
RESOLUTION NO. 74-1071

A RESOLUTION CONFIRMING THE REPORT OF THE SUPERINTENDENT OF STREETS CONCERNING THE WORK OF CONSTRUCTION OF ASPHALTIC CONCRETE PAVING ALONG CERTAIN ALLEYS IN THE CITY OF MODESTO IN ACCORDANCE WITH THE IMPROVEMENT DISTRICT ACT OF 1911, ASSESSING THE COST OF CONSTRUCTION AGAINST THE PARCEL OF REAL PROPERTY FRONTING UPON THE IMPROVEMENT, AND DIRECTING THE METHOD OF COLLECTION OF SAID LIEN.
(BLOCK 3091) (Lot 20, Edward J. & Lois L. Westwood)

WHEREAS, Chapter 27 of Part 3 of Division 7 (Sections 5870 et seq.) of the Streets and Highways Code of the State of California establishes a procedure pursuant to which the construction of certain improvements may be required, and

WHEREAS, the Council did, on July 22, 1974, adopt its Resolution No. 74-601, ordering the installation of certain improvements along certain alleys in the City of Modesto as provided therein, and directing the Superintendent of Streets to give notice requiring the construction of such improvements, and

WHEREAS, in compliance with the provisions of Chapter 27 of Part 3 of Division 7 of the Streets and Highways Code the Superintendent of Streets proceeded to cause the completion of the construction of asphaltic concrete paving on property abutting the property hereafter described, and

WHEREAS, December 9, 1974, at 7:30 o'clock P.M. in the Council Chambers, located in the City Hall, 801 Eleventh Street, Modesto, California, was set as the time and place for hearing and passing upon the report of the Superintendent of Streets with respect to the construction of said improvement, and

WHEREAS, at the time of said hearing, said Council received the report of the Superintendent of Streets, as submitted, and on file in the office of the City Clerk.

NOW, THEREFORE, BE IT RESOLVED by the Council of the City of Modesto as follows:

SECTION 1. The report of the Superintendent of Streets as submitted and on file in the office of the City Clerk is hereby confirmed

and the cost of such work is determined to be in the total amount of
\$90.05.

SECTION 2. That the cost of the aforesaid work, being the amount of \$90.05, be assessed in three annual installments as a lien against the parcel (s) of property fronting upon the work so constructed.

All that real property in the City of Modesto, County of Stanislaus, State of California, described as follows:

Lot 20 of Block 3091 of Walnut Grove as per map filed November 14, 1958 in Volume 19 of Maps, Page 9, Stanislaus County Records.

(Stanislaus County Assessor's Parcel No. 002-01 037-4913-001)

SECTION 3. Said assessment shall bear interest on the unpaid balance at the rate of seven (7%) per cen per annum, said interest to begin to run on the 31st day after the adoption of this resolution.

SECTION 4. In accordance with the provisions of Sections 5893 and 5895 of the California Streets and Highways Code, it is hereby ordered that the notice of each annual installment of said lien be delivered to the Stanislaus County Auditor, who shall enter the amount thereof on the County Assessment Book opposite the description of the particular property and the amount shall be collected together with all other taxes thereon against the property. The Director of Finance shall annually deliver said notice of lien to the County Auditor before the date fixed by law for the delivery of the Assessment Book to the County Board of Equalization. The lien shall be collected in accordance with the procedure prescribed in Section 5894 of the California Streets and Highways Code.

The foregoing resolution was introduced at a regular meeting of the Council of the City of Modesto held on the 9th day of December, 1974, by Councilman Dunlap, who moved its adoption, which motion being duly seconded by Councilman Elliott, was upon roll call carried and the resolution adopted by the following vote:

AYES: Councilmen: Dunlap, Elliott, Kullijian, Mensinger, Newton,
Mayor Davies
NOES: Councilmen: None
ABSENT: Councilmen: SIMON

ATTEST:


W. T. CHYNOWETH, City Clerk

(alleys)

MODESTO CITY COUNCIL
RESOLUTION NO. 74-1072

A RESOLUTION CONFIRMING THE REPORT OF THE SUPERINTENDENT OF STREETS CONCERNING THE WORK OF CONSTRUCTION OF ASPHALTIC CONCRETE PAVING ALONG CERTAIN ALLEYS IN THE CITY OF MODESTO IN ACCORDANCE WITH THE IMPROVEMENT DISTRICT ACT OF 1911, ASSESSING THE COST OF CONSTRUCTION AGAINST THE PARCEL OF REAL PROPERTY FRONTING UPON THE IMPROVEMENT, AND DIRECTING THE METHOD OF COLLECTION OF SAID LIEN.
(BLOCK 3091) (Lot 19 - Joyce M. Rios)

WHEREAS, Chapter 27 of Part 3 of Division 7 (Sections 5870 et seq.) of the Streets and Highways Code of the State of California establishes a procedure pursuant to which the construction of certain improvements may be required, and

WHEREAS, the Council did, on July 22, 1974, adopt its Resolution No. 74-601, ordering the installation of certain improvements along certain alleys in the City of Modesto as provided therein, and directing the Superintendent of Streets to give notice requiring the construction of such improvements, and

WHEREAS, in compliance with the provisions of Chapter 27 of Part 3 of Division 7 of the Streets and Highways Code the Superintendent of Streets proceeded to cause the completion of the construction of asphaltic concrete paving on property abutting the property hereafter described, and

WHEREAS, December 9, 1974, at 7:30 o'clock P.M. in the Council Chambers, located in the City Hall, 801 Eleventh Street, Modesto, California, was set as the time and place for hearing and passing upon the report of the Superintendent of Streets with respect to the construction of said improvement, and

WHEREAS, at the time of said hearing, said Council received the report of the Superintendent of Streets, as submitted, and on file in the office of the City Clerk.

NOW, THEREFORE, BE IT RESOLVED by the Council of the City of Modesto as follows:

SECTION 1. The report of the Superintendent of Streets as submitted and on file in the office of the City Clerk is hereby confirmed

and the cost of such work is determined to be in the total amount of
\$153.23.

SECTION 2. That the cost of the aforesaid work, being the amount of \$153.23, be assessed in three annual installments as a lien against the parcel (s) of property fronting upon the work so constructed.

All that real property in the City of Modesto, County of Stanislaus, State of California, described as follows:

Lot 19 of Block 3091 of Walnut Grove as per map filed November 14, 1958 in Volume 19 of Maps, Page 9, Stanislaus County Records.

(Stanislaus County Assessor's Parcel No. 002-01 037-4914-001)

SECTION 3. Said assessment shall bear interest on the unpaid balance at the rate of seven (7%) per cen per annum, said interest to begin to run on the 31st day after the adoption of this resolution.

SECTION 4. In accordance with the provisions of Sections 5893 and 5895 of the California Streets and Highways Code, it is hereby ordered that the notice of each annual installment of said lien be delivered to the Stanislaus County Auditor, who shall enter the amount thereof on the County Assessment Book opposite the description of the particular property and the amount shall be collected together with all other taxes thereon against the property. The Director of Finance shall annually deliver said notice of lien to the County Auditor before the date fixed by law for the delivery of the Assessment Book to the County Board of Equalization. The lien shall be collected in accordance with the procedure prescribed in Section 5894 of the California Streets and Highways Code.

The foregoing resolution was introduced at a regular meeting of the Council of the City of Modesto held on the 9th day of December, 1974, by Councilman Dunlap, who moved its adoption, which motion being duly seconded by Councilman Elliott, was upon roll call carried and the resolution adopted by the following vote:

AYES: Councilmen: Dunlap, Elliott, Kullijian, Mensinger, Newton,
Mayor Davies
NOES: Councilmen: None
ABSENT: Councilmen: Simon

ATTEST:


W. T. CHYNOWETH, City Clerk

(alleys)

MODESTO CITY COUNCIL
RESOLUTION NO. 74-1073

A RESOLUTION CONFIRMING THE REPORT OF THE SUPERINTENDENT OF STREETS CONCERNING THE WORK OF CONSTRUCTION OF ASPHALTIC CONCRETE PAVING ALONG CERTAIN ALLEYS IN THE CITY OF MODESTO IN ACCORDANCE WITH THE IMPROVEMENT DISTRICT ACT OF 1911, ASSESSING THE COST OF CONSTRUCTION AGAINST THE PARCEL OF REAL PROPERTY FRONTING UPON THE IMPROVEMENT, AND DIRECTING THE METHOD OF COLLECTION OF SAID LIEN.
(BLOCK 3091) (Lot 18 - Viole E. Richards)

WHEREAS, Chapter 27 of Part 3 of Division 7 (Sections 5870 et seq.) of the Streets and Highways Code of the State of California establishes a procedure pursuant to which the construction of certain improvements may be required, and

WHEREAS, the Council did, on July 22, 1974, adopt its Resolution No. 74-601, ordering the installation of certain improvements along certain alleys in the City of Modesto as provided therein; and directing the Superintendent of Streets to give notice requiring the construction of such improvements, and

WHEREAS, in compliance with the provisions of Chapter 27 of Part 3 of Division 7 of the Streets and Highways Code the Superintendent of Streets proceeded to cause the completion of the construction of asphaltic concrete paving on property abutting the property hereafter described, and

WHEREAS, December 9, 1974, at 7:30 o'clock P.M. in the Council Chambers, located in the City Hall, 801 Eleventh Street, Modesto, California, was set as the time and place for hearing and passing upon the report of the Superintendent of Streets with respect to the construction of said improvement, and

WHEREAS, at the time of said hearing, said Council received the report of the Superintendent of Streets, as submitted, and on file in the office of the City Clerk.

NOW, THEREFORE, BE IT RESOLVED by the Council of the City of Modesto as follows:

SECTION 1. The report of the Superintendent of Streets as submitted and on file in the office of the City Clerk is hereby confirmed

and the cost of such work is determined to be in the total amount of
\$275.88.

SECTION 2. That the cost of the aforesaid work, being the amount
of \$275.88, be assessed in three annual installments as a lien
against the parcel (s) of property fronting upon the work so constructed.

All that real property in the City of Modesto, County of Stanislaus,
State of California, described as follows:

Lot 18 of Block 3091 of Walnut Grove as per map filed November 14, 1958
in Volume 19 of Maps, Page 9, Stanislaus County Records.

(Stanislaus County Assessor's Parcel No. 002-01 037-4915-001)

SECTION 3. Said assessment shall bear interest on the unpaid bal-
ance at the rate of seven (7%) per cen per annum, said interest to begin
to run on the 31st day after the adoption of this resolution.

SECTION 4. In accordance with the provisions of Sections 5893
and 5895 of the California Streets and Highways Code, it is hereby
ordered that the notice of each annual installment of said lien be deliv-
ered to the Stanislaus County Auditor, who shall enter the amount thereof
on the County Assessment Book opposite the description of the particular
property and the amount shall be collected together with all other taxes
thereon against the property. The Director of Finance shall annually
deliver said notice of lien to the County Auditor before the date fixed
by law for the delivery of the Assessment Book to the County Board of
Equalization. The lien shall be collected in accordance with the pro-
cedure prescribed in Section 5894 of the California Streets and Highways
Code.

The foregoing resolution was introduced at a regular meeting of the
Council of the City of Modesto held on the 9th day of December,
1974, by Councilman Dunlap, who moved its adoption, which
motion being duly seconded by Councilman Elliott, was upon roll
call carried and the resolution adopted by the following vote:

AYES: Councilmen: Dunlap, Elliott, Kullijian, Mensinger, Newton,
Mayor Davies
NOES: Councilmen: None
ABSENT: Councilmen: Simon

ATTEST:


W. T. CHYNOWETH, City Clerk

(alleys)

MODESTO CITY COUNCIL
RESOLUTION NO. 74-1074

A RESOLUTION CONFIRMING THE REPORT OF THE SUPERINTENDENT OF STREETS CONCERNING THE WORK OF CONSTRUCTION OF ASPHALTIC CONCRETE PAVING ALONG CERTAIN ALLEYS IN THE CITY OF MODESTO IN ACCORDANCE WITH THE IMPROVEMENT DISTRICT ACT OF 1911, ASSESSING THE COST OF CONSTRUCTION AGAINST THE PARCEL OF REAL PROPERTY FRONTING UPON THE IMPROVEMENT, AND DIRECTING THE METHOD OF COLLECTION OF SAID LIEN.
(BLOCK 3091) (Lot 17 - Warren L. & Barbara J. Baize)

WHEREAS, Chapter 27 of Part 3 of Division 7 (Sections 5870 et seq.) of the Streets and Highways Code of the State of California establishes a procedure pursuant to which the construction of certain improvements may be required, and

WHEREAS, the Council did, on July 22, 1974, adopt its Resolution No. 74-601, ordering the installation of certain improvements along certain alleys in the City of Modesto as provided therein; and directing the Superintendent of Streets to give notice requiring the construction of such improvements, and

WHEREAS, in compliance with the provisions of Chapter 27 of Part 3 of Division 7 of the Streets and Highways Code the Superintendent of Streets proceeded to cause the completion of the construction of asphaltic concrete paving on property abutting the property hereafter described, and

WHEREAS, December 9, 1974, at 7:30 o'clock P.M. in the Council Chambers, located in the City Hall, 801 Eleventh Street, Modesto, California, was set as the time and place for hearing and passing upon the report of the Superintendent of Streets with respect to the construction of said improvement, and

WHEREAS, at the time of said hearing, said Council received the report of the Superintendent of Streets, as submitted, and on file in the office of the City Clerk.

NOW, THEREFORE, BE IT RESOLVED by the Council of the City of Modesto as follows:

SECTION 1. The report of the Superintendent of Streets as submitted and on file in the office of the City Clerk is hereby confirmed

and the cost of such work is determined to be in the total amount of
\$102.98.

SECTION 2. That the cost of the aforesaid work, being the amount of \$102.98, be assessed in three annual installments as a lien against the parcel (s) of property fronting upon the work so constructed.

All that real property in the City of Modesto, County of Stanislaus, State of California, described as follows:

Lot 17 of Block 3091 of Walnut Grove as per map filed November 14, 1958 in Volume 19 of Maps, Page 9, Stanislaus County Records.

(Stanislaus County Assessor's Parcel No. 002-01 037-4916-001)

SECTION 3. Said assessment shall bear interest on the unpaid balance at the rate of seven (7%) per cen per annum, said interest to begin to run on the 31st day after the adoption of this resolution.

SECTION 4. In accordance with the provisions of Sections 5893 and 5895 of the California Streets and Highways Code, it is hereby ordered that the notice of each annual installment of said lien be delivered to the Stanislaus County Auditor, who shall enter the amount thereof on the County Assessment Book opposite the description of the particular property and the amount shall be collected together with all other taxes thereon against the property. The Director of Finance shall annually deliver said notice of lien to the County Auditor before the date fixed by law for the delivery of the Assessment Book to the County Board of Equalization. The lien shall be collected in accordance with the procedure prescribed in Section 5894 of the California Streets and Highways Code.

The foregoing resolution was introduced at a regular meeting of the Council of the City of Modesto held on the 9th day of December, 1974, by Councilman Dunlap, who moved its adoption, which motion being duly seconded by Councilman Elliott, was upon roll call carried and the resolution adopted by the following vote:

AYES:	Councilmen:	Dunlap, Elliott, Kullijian, Mensinger, Newton, Mayor Davies
NOES:	Councilmen:	None
ABSENT:	Councilmen:	Simon

ATTEST:


W. T. CHYNOWETH, City Clerk

(alleys)

MODESTO CITY COUNCIL
RESOLUTION NO. 74-1075

A RESOLUTION CONFIRMING THE REPORT OF THE SUPERINTENDENT OF STREETS CONCERNING THE WORK OF CONSTRUCTION OF ASPHALTIC CONCRETE PAVING ALONG CERTAIN ALLEYS IN THE CITY OF MODESTO IN ACCORDANCE WITH THE IMPROVEMENT DISTRICT ACT OF 1911, ASSESSING THE COST OF CONSTRUCTION AGAINST THE PARCEL OF REAL PROPERTY FRONTING UPON THE IMPROVEMENT, AND DIRECTING THE METHOD OF COLLECTION OF SAID LIEN.
(BLOCK 3091) (Lot 5, William J. and Helen G. Weisser)

WHEREAS, Chapter 27 of Part 3 of Division 7 (Sections 5870 et seq.) of the Streets and Highways Code of the State of California establishes a procedure pursuant to which the construction of certain improvements may be required, and

WHEREAS, the Council did, on July 22, 1974, adopt its Resolution No. 74-601, ordering the installation of certain improvements along certain alleys in the City of Modesto as provided therein; and directing the Superintendent of Streets to give notice requiring the construction of such improvements, and

WHEREAS, in compliance with the provisions of Chapter 27 of Part 3 of Division 7 of the Streets and Highways Code the Superintendent of Streets proceeded to cause the completion of the construction of asphaltic concrete paving on property abutting the property hereafter described, and

WHEREAS, December 9, 1974, at 7:30 o'clock P.M. in the Council Chambers, located in the City Hall, 801 Eleventh Street, Modesto, California, was set as the time and place for hearing and passing upon the report of the Superintendent of Streets with respect to the construction of said improvement, and

WHEREAS, at the time of said hearing, said Council received the report of the Superintendent of Streets, as submitted, and on file in the office of the City Clerk.

NOW, THEREFORE, BE IT RESOLVED by the Council of the City of Modesto as follows:

SECTION 1. The report of the Superintendent of Streets as submitted and on file in the office of the City Clerk is hereby confirmed

and the cost of such work is determined to be in the total amount of
\$104.03.

SECTION 2. That the cost of the aforesaid work, being the amount of \$104.03, be assessed in three annual installments as a lien against the parcel (s) of property fronting upon the work so constructed.

All that real property in the City of Modesto, County of Stanislaus, State of California, described as follows:

Lot 5 of Block 3091 of Walnut Grove as per map filed November 14, 1958 in Volume 19 of Maps, Page 9, Stanislaus County Records.

(Stanislaus County Assessor's Parcel No. 002-01 037-4908-001)

SECTION 3. Said assessment shall bear interest on the unpaid balance at the rate of seven (7%) per cen per annum, said interest to begin to run on the 31st day after the adoption of this resolution.

SECTION 4. In accordance with the provisions of Sections 5893 and 5895 of the California Streets and Highways Code, it is hereby ordered that the notice of each annual installment of said lien be delivered to the Stanislaus County Auditor, who shall enter the amount thereof on the County Assessment Book opposite the description of the particular property and the amount shall be collected together with all other taxes thereon against the property. The Director of Finance shall annually deliver said notice of lien to the County Auditor before the date fixed by law for the delivery of the Assessment Book to the County Board of Equalization. The lien shall be collected in accordance with the procedure prescribed in Section 5894 of the California Streets and Highways Code.

The foregoing resolution was introduced at a regular meeting of the Council of the City of Modesto held on the 9th day of December, 1974, by Councilman Dunlap, who moved its adoption, which motion being duly seconded by Councilman Elliott, was upon roll call carried and the resolution adopted by the following vote:

AYES: Councilmen: Dunlap, Elliott, Kullijian, Mensinger, Newton,
Mayor Davies
NOES: Councilmen: None
ABSENT: Councilmen: Simon

ATTEST:


W. T. CHYNOWETH, City Clerk

(alleys)

MODESTO CITY COUNCIL
RESOLUTION NO. 74-1076

A RESOLUTION CONFIRMING THE REPORT OF THE SUPERINTENDENT OF STREETS CONCERNING THE WORK OF CONSTRUCTION OF ASPHALTIC CONCRETE PAVING ALONG CERTAIN ALLEYS IN THE CITY OF MODESTO IN ACCORDANCE WITH THE IMPROVEMENT DISTRICT ACT OF 1911, ASSESSING THE COST OF CONSTRUCTION AGAINST THE PARCEL OF REAL PROPERTY FRONTING UPON THE IMPROVEMENT, AND DIRECTING THE METHOD OF COLLECTION OF SAID LIEN.
(BLOCK 3091) (Lot 4 - Billy F. & Helen M. Miller)

WHEREAS, Chapter 27 of Part 3 of Division 7 (Sections 5870 et seq.) of the Streets and Highways Code of the State of California establishes a procedure pursuant to which the construction of certain improvements may be required, and

WHEREAS, the Council did, on July 22, 1974, adopt its Resolution No. 74-601, ordering the installation of certain improvements along certain alleys in the City of Modesto as provided therein, and directing the Superintendent of Streets to give notice requiring the construction of such improvements, and

WHEREAS, in compliance with the provisions of Chapter 27 of Part 3 of Division 7 of the Streets and Highways Code the Superintendent of Streets proceeded to cause the completion of the construction of asphaltic concrete paving on property abutting the property hereafter described, and

WHEREAS, December 9, 1974, at 7:30 o'clock P.M. in the Council Chambers, located in the City Hall, 801 Eleventh Street, Modesto, California, was set as the time and place for hearing and passing upon the report of the Superintendent of Streets with respect to the construction of said improvement, and

WHEREAS, at the time of said hearing, said Council received the report of the Superintendent of Streets, as submitted, and on file in the office of the City Clerk.

NOW, THEREFORE, BE IT RESOLVED by the Council of the City of Modesto as follows:

SECTION 1. The report of the Superintendent of Streets as submitted and on file in the office of the City Clerk is hereby confirmed

and the cost of such work is determined to be in the total amount of
\$90.72.

SECTION 2. That the cost of the aforesaid work, being the amount of \$90.72, be assessed in three annual installments as a lien against the parcel (s) of property fronting upon the work so constructed. All that real property in the City of Modesto, County of Stanislaus, State of California, described as follows:

Lot 4 of Block 3091 of Walnut Grove as per map filed November 14, 1958 in Volume 19 of Maps, Page 9, Stanislaus County Records.

(Stanislaus County Assessor's Parcel No. 002-01 037-4909-001)

SECTION 3. Said assessment shall bear interest on the unpaid balance at the rate of seven (7%) per cent per annum, said interest to begin to run on the 31st day after the adoption of this resolution.

SECTION 4. In accordance with the provisions of Sections 5893 and 5895 of the California Streets and Highways Code, it is hereby ordered that the notice of each annual installment of said lien be delivered to the Stanislaus County Auditor, who shall enter the amount thereof on the County Assessment Book opposite the description of the particular property and the amount shall be collected together with all other taxes thereon against the property, The Director of Finance shall annually deliver said notice of lien to the County Auditor before the date fixed by law for the delivery of the Assessment Book to the County Board of Equalization. The lien shall be collected in accordance with the procedure prescribed in Section 5894 of the California Streets and Highways Code.

The foregoing resolution was introduced at a regular meeting of the Council of the City of Modesto held on the 9th day of December, 1974, by Councilman Dunlap, who moved its adoption, which motion being duly seconded by Councilman Elliott, was upon roll call carried and the resolution adopted by the following vote:

AYES: Councilmen: Dunlap, Elliott, Kullijian, Mensinger, Newton,
Mayor Davies
NOES: Councilmen: None
ABSENT: Councilmen: Simon

ATTEST:


W. T. CHYNOWETH, City Clerk

(alleys)

MODESTO CITY COUNCIL
RESOLUTION NO. 74-1077

A RESOLUTION CONFIRMING THE REPORT OF THE SUPER-
INTENDENT OF STREETS CONCERNING THE WORK OF CON-
STRUCTION OF ASPHALTIC CONCRETE PAVING ALONG CER-
TAIN ALLEYS IN THE CITY OF MODESTO IN ACCORDANCE
WITH THE IMPROVEMENT DISTRICT ACT OF 1911, ASSESS-
ING THE COST OF CONSTRUCTION AGAINST THE PARCEL OF
REAL PROPERTY FRONTING UPON THE IMPROVEMENT, AND
DIRECTING THE METHOD OF COLLECTION OF SAID LIEN.
(BLOCK 3091) (Lot 3, - \$111.12) (Jessie V. & Marjorie Jo Echols)

WHEREAS, Chapter 27 of Part 3 of Division 7 (Sections 5870 et seq.)
of the Streets and Highways Code of the State of California establishes
a procedure pursuant to which the construction of certain improvements
may be required, and

WHEREAS, the Council did, on July 22, 1974, adopt
its Resolution No. 74-601, ordering the installation of certain
improvements along certain alleys in the City of Modesto as provided
therein; and directing the Superintendent of Streets to give notice
requiring the construction of such improvements, and

WHEREAS, in compliance with the provisions of Chapter 27 of Part
3 of Division 7 of the Streets and Highways Code the Superintendent of
Streets proceeded to cause the completion of the construction of as-
phaltic concrete paving on property abutting the property hereafter
described, and

WHEREAS, December 9, 1974, at 7:30 o'clock P.M.
in the Council Chambers, located in the City Hall, 801 Eleventh Street,
Modesto, California, was set as the time and place for hearing and
passing upon the report of the Superintendent of Streets with respect
to the construction of said improvement, and

WHEREAS, at the time of said hearing, said Council received the
report of the Superintendent of Streets, as submitted, and on file in
the office of the City Clerk.

NOW, THEREFORE, BE IT RESOLVED by the Council of the City of
Modesto as follows:

SECTION 1. The report of the Superintendent of Streets as sub-
mitted and on file in the office of the City Clerk is hereby confirmed

and the cost of such work is determined to be in the total amount of
\$111.12.

SECTION 2. That the cost of the aforesaid work, being the amount of \$111.12, be assessed in three annual installments as a lien against the parcel (s) of property fronting upon the work so constructed. All that real property in the City of Modesto, County of Stanislaus, State of California, described as follows:

Lot 3 of Block 3091 of Walnut Grove as per map filed November 14, 1958 in Volume 19 of Maps, Page 9, Stanislaus County Records.

(Stanislaus County Assessor's Parcel No. 002-01 037-4910-001)

SECTION 3. Said assessment shall bear interest on the unpaid balance at the rate of seven (7%) per cent per annum, said interest to begin to run on the 31st day after the adoption of this resolution.

SECTION 4. In accordance with the provisions of Sections 5893 and 5895 of the California Streets and Highways Code, it is hereby ordered that the notice of each annual installment of said lien be delivered to the Stanislaus County Auditor, who shall enter the amount thereof on the County Assessment Book opposite the description of the particular property and the amount shall be collected together with all other taxes thereon against the property, The Director of Finance shall annually deliver said notice of lien to the County Auditor before the date fixed by law for the delivery of the Assessment Book to the County Board of Equalization. The lien shall be collected in accordance with the procedure prescribed in Section 5894 of the California Streets and Highways Code.

The foregoing resolution was introduced at a regular meeting of the Council of the City of Modesto held on the 9th day of December, 1974, by Councilman Dunlap, who moved its adoption, which motion being duly seconded by Councilman Elliott, was upon roll call carried and the resolution adopted by the following vote:

AYES: Councilmen: Dunlap, Elliott, Kullijian, Mensinger, Newton,
Mayor Davies
NOES: Councilmen: None
ABSENT: Councilmen: Simon

ATTEST:


W. T. CHYNOWETH, City Clerk

(alleys)

MODESTO CITY COUNCIL
RESOLUTION NO. 74-1078

A RESOLUTION CONFIRMING THE REPORT OF THE SUPERINTENDENT OF STREETS CONCERNING THE WORK OF CONSTRUCTION OF ASPHALTIC CONCRETE PAVING ALONG CERTAIN ALLEYS IN THE CITY OF MODESTO IN ACCORDANCE WITH THE IMPROVEMENT DISTRICT ACT OF 1911, ASSESSING THE COST OF CONSTRUCTION AGAINST THE PARCEL OF REAL PROPERTY FRONTING UPON THE IMPROVEMENT, AND DIRECTING THE METHOD OF COLLECTION OF SAID LIEN. (BLOCK 3091) (Lot 1 - Clyde H. & Helen Oliver)

WHEREAS, Chapter 27 of Part 3 of Division 7 (Sections 5870 et seq.) of the Streets and Highways Code of the State of California establishes a procedure pursuant to which the construction of certain improvements may be required, and

WHEREAS, the Council did, on July 22, 1974, adopt its Resolution No. 74-601, ordering the installation of certain improvements along certain alleys in the City of Modesto as provided therein, and directing the Superintendent of Streets to give notice requiring the construction of such improvements, and

WHEREAS, in compliance with the provisions of Chapter 27 of Part 3 of Division 7 of the Streets and Highways Code the Superintendent of Streets proceeded to cause the completion of the construction of asphaltic concrete paving on property abutting the property hereafter described, and

WHEREAS, December 9, 1974, at 7:30 o'clock P.M. in the Council Chambers, located in the City Hall, 801 Eleventh Street, Modesto, California, was set as the time and place for hearing and passing upon the report of the Superintendent of Streets with respect to the construction of said improvement, and

WHEREAS, at the time of said hearing, said Council received the report of the Superintendent of Streets, as submitted, and on file in the office of the City Clerk.

NOW, THEREFORE, BE IT RESOLVED by the Council of the City of Modesto as follows:

SECTION 1. The report of the Superintendent of Streets as submitted and on file in the office of the City Clerk is hereby confirmed

and the cost of such work is determined to be in the total amount of
\$126.07.

SECTION 2. That the cost of the aforesaid work, being the amount of \$126.07, be assessed in three annual installments as a lien against the parcel (s) of property fronting upon the work so constructed.

All that real property in the City of Modesto, County of Stanislaus, State of California, described as follows:

Lot 1 of Block 3091 of Walnut Grove as per map filed November 14, 1958 in Volume 19 of Maps, Page 9, Stanislaus County Records.

(Stanislaus County Assessor's Parcel No. 002-01 037-4912-001)

SECTION 3. Said assessment shall bear interest on the unpaid balance at the rate of seven (7%) per cent per annum, said interest to begin to run on the 31st day after the adoption of this resolution.

SECTION 4. In accordance with the provisions of Sections 5893 and 5895 of the California Streets and Highways Code, it is hereby ordered that the notice of each annual installment of said lien be delivered to the Stanislaus County Auditor, who shall enter the amount thereof on the County Assessment Book opposite the description of the particular property and the amount shall be collected together with all other taxes thereon against the property, The Director of Finance shall annually deliver said notice of lien to the County Auditor before the date fixed by law for the delivery of the Assessment Book to the County Board of Equalization. The lien shall be collected in accordance with the procedure prescribed in Section 5894 of the California Streets and Highways Code.

The foregoing resolution was introduced at a regular meeting of the Council of the City of Modesto held on the 9th day of December, 1974, by Councilman Dunlap, who moved its adoption, which motion being duly seconded by Councilman Elliott, was upon roll call carried and the resolution adopted by the following vote:

AYES: Councilmen: Dunlap, Elliott, Kullijian, Mensinger, Newton,
Mayor Davies
NOES: Councilmen: None
ABSENT: Councilmen: Simon

ATTEST:


W. T. CHYNOWETH, City Clerk

(alleys)

MODESTO CITY COUNCIL
RESOLUTION NO. 74-1079

A RESOLUTION CONFIRMING THE REPORT OF THE SUPER-INTENDENT OF STREETS CONCERNING THE WORK OF CONSTRUCTION OF ASPHALTIC CONCRETE PAVING ALONG CERTAIN ALLEYS IN THE CITY OF MODESTO IN ACCORDANCE WITH THE IMPROVEMENT DISTRICT ACT OF 1911, ASSESSING THE COST OF CONSTRUCTION AGAINST THE PARCEL OF REAL PROPERTY FRONTING UPON THE IMPROVEMENT, AND DIRECTING THE METHOD OF COLLECTION OF SAID LIEN.
(BLOCK 586) Lots 44-45 - Frank M. Sawdey

WHEREAS, Chapter 27 of Part 3 of Division 7 (Sections 5870 et seq.) of the Streets and Highways Code of the State of California establishes a procedure pursuant to which the construction of certain improvements may be required, and

WHEREAS, the Council did, on July 22, 1974, adopt its Resolution No. 74-599, ordering the installation of certain improvements along certain alleys in the City of Modesto as provided therein, and directing the Superintendent of Streets to give notice requiring the construction of such improvements, and

WHEREAS, in compliance with the provisions of Chapter 27 of Part 3 of Division 7 of the Streets and Highways Code the Superintendent of Streets proceeded to cause the completion of the construction of asphaltic concrete paving on property abutting the property hereafter described, and

WHEREAS, December 9, 1974, at 7:30 o'clock P.M. in the Council Chambers, located in the City Hall, 801 Eleventh Street, Modesto, California, was set as the time and place for hearing and passing upon the report of the Superintendent of Streets with respect to the construction of said improvement, and

WHEREAS, at the time of said hearing, said Council received the report of the Superintendent of Streets, as submitted, and on file in the office of the City Clerk.

NOW, THEREFORE, BE IT RESOLVED by the Council of the City of Modesto as follows:

SECTION 1. The report of the Superintendent of Streets as submitted and on file in the office of the City Clerk is hereby confirmed

and the cost of such work is determined to be in the total amount of
\$93.15.

SECTION 2. That the cost of the aforesaid work, being the amount of \$93.15, be assessed in three annual installments as a lien against the parcel (s) of property fronting upon the work so constructed. All that real property in the City of Modesto, County of Stanislaus, State of California, described as follows:

Lots 44 and 45 of Block 586 of City of Modesto as per map filed December 21, 1942 in Volume 15 of Maps, Stanislaus County Records.

(Stanislaus County Assessor's Parcel No. 002-01 111-0841-001)

SECTION 3. Said assessment shall bear interest on the unpaid balance at the rate of seven (7%) per cent per annum, said interest to begin to run on the 31st day after the adoption of this resolution.

SECTION 4. In accordance with the provisions of Sections 5893 and 5895 of the California Streets and Highways Code, it is hereby ordered that the notice of each annual installment of said lien be delivered to the Stanislaus County Auditor, who shall enter the amount thereof on the County Assessment Book opposite the description of the particular property and the amount shall be collected together with all other taxes thereon against the property, The Director of Finance shall annually deliver said notice of lien to the County Auditor before the date fixed by law for the delivery of the Assessment Book to the County Board of Equalization. The lien shall be collected in accordance with the procedure prescribed in Section 5894 of the California Streets and Highways Code.

The foregoing resolution was introduced at a regular meeting of the Council of the City of Modesto held on the 9th day of December, 1974, by Councilman Dunlap, who moved its adoption, which motion being duly seconded by Councilman Elliott, was upon roll call carried and the resolution adopted by the following vote:

AYES: Councilmen: Dunlap, Elliott, Kullijian, Mensinger,
Newton, Mayor Davies
NOES: Councilmen: None
ABSENT: Councilmen: Simon

ATTEST:


W. T. CHYNOWETH, City Clerk

(alleys)

MODESTO CITY COUNCIL
RESOLUTION NO. 74-1080

A RESOLUTION CONFIRMING THE REPORT OF THE SUPERINTENDENT OF STREETS CONCERNING THE WORK OF CONSTRUCTION OF ASPHALTIC CONCRETE PAVING ALONG CERTAIN ALLEYS IN THE CITY OF MODESTO IN ACCORDANCE WITH THE IMPROVEMENT DISTRICT ACT OF 1911, ASSESSING THE COST OF CONSTRUCTION AGAINST THE PARCEL OF REAL PROPERTY FRONTING UPON THE IMPROVEMENT, AND DIRECTING THE METHOD OF COLLECTION OF SAID LIEN.
(BLOCK 586) Lots 40-41 - Allen Sullivan, Jr. & Wayne T. Castleton

WHEREAS, Chapter 27 of Part 3 of Division 7 (Sections 5870 et seq.) of the Streets and Highways Code of the State of California establishes a procedure pursuant to which the construction of certain improvements may be required, and

WHEREAS, the Council did, on July 22, 1974, adopt its Resolution No. 74-599, ordering the installation of certain improvements along certain alleys in the City of Modesto as provided therein, and directing the Superintendent of Streets to give notice requiring the construction of such improvements, and

WHEREAS, in compliance with the provisions of Chapter 27 of Part 3 of Division 7 of the Streets and Highways Code the Superintendent of Streets proceeded to cause the completion of the construction of asphaltic concrete paving on property abutting the property hereafter described, and

WHEREAS, December 9, 1974, at 7:30 o'clock P.M. in the Council Chambers, located in the City Hall, 801 Eleventh Street, Modesto, California, was set as the time and place for hearing and passing upon the report of the Superintendent of Streets with respect to the construction of said improvement, and

WHEREAS, at the time of said hearing, said Council received the report of the Superintendent of Streets, as submitted, and on file in the office of the City Clerk.

NOW, THEREFORE, BE IT RESOLVED by the Council of the City of Modesto as follows:

SECTION 1. The report of the Superintendent of Streets as submitted and on file in the office of the City Clerk is hereby confirmed

and the cost of such work is determined to be in the total amount of
\$93.15.

SECTION 2. That the cost of the aforesaid work, being the amount of \$93.15, be assessed in three annual installments as a lien against the parcel (s) of property fronting upon the work so constructed. All that real property in the City of Modesto, County of Stanislaus, State of California, described as follows:

Lots 40 and 41 of Block 586 of City of Modesto as per map filed December 21, 1942 in Volume 15 of Maps, Stanislaus County Records.

(Stanislaus County Assessor's Parcel No. 002-01 111-0839-001)

SECTION 3. Said assessment shall bear interest on the unpaid balance at the rate of seven (7%) per cent per annum, said interest to begin to run on the 31st day after the adoption of this resolution.

SECTION 4. In accordance with the provisions of Sections 5893 and 5895 of the California Streets and Highways Code, it is hereby ordered that the notice of each annual installment of said lien be delivered to the Stanislaus County Auditor, who shall enter the amount thereof on the County Assessment Book opposite the description of the particular property and the amount shall be collected together with all other taxes thereon against the property, The Director of Finance shall annually deliver said notice of lien to the County Auditor before the date fixed by law for the delivery of the Assessment Book to the County Board of Equalization. The lien shall be collected in accordance with the procedure prescribed in Section 5894 of the California Streets and Highways Code.

The foregoing resolution was introduced at a regular meeting of the Council of the City of Modesto held on the 9th day of December, 1974, by Councilman Dunlap, who moved its adoption, which motion being duly seconded by Councilman Elliott, was upon roll call carried and the resolution adopted by the following vote:

AYES: Councilmen: Dunlap, Elliott, Kullijian, Mensinger,
Newton, Mayor Davies
NOES: Councilmen: None
ABSENT: Councilmen: Simon

ATTEST:


W. T. CHYNOWETH, City Clerk

(alleys)

MODESTO CITY COUNCIL
RESOLUTION NO. 74-1081

A RESOLUTION CONFIRMING THE REPORT OF THE SUPER-
INTENDENT OF STREETS CONCERNING THE WORK OF CON-
STRUCTION OF ASPHALTIC CONCRETE PAVING ALONG CER-
TAIN ALLEYS IN THE CITY OF MODESTO IN ACCORDANCE
WITH THE IMPROVEMENT DISTRICT ACT OF 1911, ASSESS-
ING THE COST OF CONSTRUCTION AGAINST THE PARCEL OF
REAL PROPERTY FRONTING UPON THE IMPROVEMENT, AND
DIRECTING THE METHOD OF COLLECTION OF SAID LIEN.
(BLOCK 586) Lots 36-37 - Robert B. Taro

WHEREAS, Chapter 27 of Part 3 of Division 7 (Sections 5870 et seq.)
of the Streets and Highways Code of the State of California establishes
a procedure pursuant to which the construction of certain improvements
may be required, and

WHEREAS, the Council did, on July 22, 1974, adopt
its Resolution No. 74-599, ordering the installation of certain
improvements along certain alleys in the City of Modesto as provided
therein, and directing the Superintendent of Streets to give notice
requiring the construction of such improvements, and

WHEREAS, in compliance with the provisions of Chapter 27 of Part
3 of Division 7 of the Streets and Highways Code the Superintendent of
Streets proceeded to cause the completion of the construction of as-
phaltic concrete paving on property abutting the property hereafter
described, and

WHEREAS, December 9, 1974, at 7:30 o'clock P.M.
in the Council Chambers, located in the City Hall, 801 Eleventh Street,
Modesto, California, was set as the time and place for hearing and
passing upon the report of the Superintendent of Streets with respect
to the construction of said improvement, and

WHEREAS, at the time of said hearing, said Council received the
report of the Superintendent of Streets, as submitted, and on file in
the office of the City Clerk.

NOW, THEREFORE, BE IT RESOLVED by the Council of the City of
Modesto as follows:

SECTION 1. The report of the Superintendent of Streets as sub-
mitted and on file in the office of the City Clerk is hereby confirmed

and the cost of such work is determined to be in the total amount of \$93.15.

SECTION 2, That the cost of the aforesaid work, being the amount of \$93.15, be assessed in three annual installments as a lien against the parcel (s) of property fronting upon the work so constructed.

All that real property in the City of Modesto, County of Stanislaus, State of California, described as follows:

Lots 36 and 37 of Block 586 of City of Modesto as per map filed December 21, 1942 in Volume 15 of Maps, Stanislaus County Records.

(Stanislaus County Assessor's Parcel No. 002-01 111-0837-001)

SECTION 3. Said assessment shall bear interest on the unpaid balance at the rate of seven (7%) per cent per annum, said interest to begin to run on the 31st day after the adoption of this resolution.

SECTION 4. In accordance with the provisions of Sections 5893 and 5895 of the California Streets and Highways Code, it is hereby ordered that the notice of each annual installment of said lien be delivered to the Stanislaus County Auditor, who shall enter the amount thereof on the County Assessment Book opposite the description of the particular property and the amount shall be collected together with all other taxes thereon against the property, The Director of Finance shall annually deliver said notice of lien to the County Auditor before the date fixed by law for the delivery of the Assessment Book to the County Board of Equalization. The lien shall be collected in accordance with the procedure prescribed in Section 5894 of the California Streets and Highways Code.

The foregoing resolution was introduced at a regular meeting of the Council of the City of Modesto held on the 9th day of December, 1974, by Councilman Dunlap, who moved its adoption, which motion being duly seconded by Councilman Elliott, was upon roll call carried and the resolution adopted by the following vote:

AYES:	Councilmen:	Dunlap, Elliott, Kullijian, Mensinger, Newton, Mayor Davies
NOES:	Councilmen:	None
ABSENT:	Councilmen:	Simon

ATTEST:

W. T. Chynoweth
W. T. CHYNOWETH, City Clerk

(alleys)

MODESTO CITY COUNCIL
RESOLUTION NO. 74-1082

A RESOLUTION CONFIRMING THE REPORT OF THE SUPERINTENDENT OF STREETS CONCERNING THE WORK OF CONSTRUCTION OF ASPHALTIC CONCRETE PAVING ALONG CERTAIN ALLEYS IN THE CITY OF MODESTO IN ACCORDANCE WITH THE IMPROVEMENT DISTRICT ACT OF 1911, ASSESSING THE COST OF CONSTRUCTION AGAINST THE PARCEL OF REAL PROPERTY FRONTING UPON THE IMPROVEMENT, AND DIRECTING THE METHOD OF COLLECTION OF SAID LIEN.
(BLOCK 586) Lots 34-35 - Bob O. & Shirley Burgess

WHEREAS, Chapter 27 of Part 3 of Division 7 (Sections 5870 et seq.) of the Streets and Highways Code of the State of California establishes a procedure pursuant to which the construction of certain improvements may be required, and

WHEREAS, the Council did, on July 22, 1974, adopt its Resolution No. 74-599, ordering the installation of certain improvements along certain alleys in the City of Modesto as provided therein, and directing the Superintendent of Streets to give notice requiring the construction of such improvements, and

WHEREAS, in compliance with the provisions of Chapter 27 of Part 3 of Division 7 of the Streets and Highways Code the Superintendent of Streets proceeded to cause the completion of the construction of asphaltic concrete paving on property abutting the property hereafter described, and

WHEREAS, December 9, 1974, at 7:30 o'clock P.M. in the Council Chambers, located in the City Hall, 801 Eleventh Street, Modesto, California, was set as the time and place for hearing and passing upon the report of the Superintendent of Streets with respect to the construction of said improvement, and

WHEREAS, at the time of said hearing, said Council received the report of the Superintendent of Streets, as submitted, and on file in the office of the City Clerk.

NOW, THEREFORE, BE IT RESOLVED by the Council of the City of Modesto as follows:

SECTION 1. The report of the Superintendent of Streets as submitted and on file in the office of the City Clerk is hereby confirmed

and the cost of such work is determined to be in the total amount of
\$93.15.

SECTION 2. That the cost of the aforesaid work, being the amount of \$93.15, be assessed in three annual installments as a lien against the parcel (s) of property fronting upon the work so constructed.

All that real property in the City of Modesto, County of Stanislaus, State of California, described as follows:

Lots 34 and 35 of Block 586 of City of Modesto as per map filed December 21, 1942 in Volume 15 of Maps, Stanislaus County Records.

(Stanislaus County Assessor's Parcel No. 002-01 111-0836-001)

SECTION 3. Said assessment shall bear interest on the unpaid balance at the rate of seven (7%) per cent per annum, said interest to begin to run on the 31st day after the adoption of this resolution.

SECTION 4. In accordance with the provisions of Sections 5893 and 5895 of the California Streets and Highways Code, it is hereby ordered that the notice of each annual installment of said lien be delivered to the Stanislaus County Auditor, who shall enter the amount thereof on the County Assessment Book opposite the description of the particular property and the amount shall be collected together with all other taxes thereon against the property, The Director of Finance shall annually deliver said notice of lien to the County Auditor before the date fixed by law for the delivery of the Assessment Book to the County Board of Equalization. The lien shall be collected in accordance with the procedure prescribed in Section 5894 of the California Streets and Highways Code.

The foregoing resolution was introduced at a regular meeting of the Council of the City of Modesto held on the 9th day of December, 1974, by Councilman Dunlap, who moved its adoption, which motion being duly seconded by Councilman Elliott, was upon roll call carried and the resolution adopted by the following vote:

AYES:	Councilmen:	Dunlap, Elliott, Kullijian, Mensinger, Newton, Mayor Davies
NOES:	Councilmen:	None
ABSENT:	Councilmen:	Simon

ATTEST:


W. T. CHYNOWETH, City Clerk

(alleys)

MODESTO CITY COUNCIL
RESOLUTION NO. 74-1083

A RESOLUTION CONFIRMING THE REPORT OF THE SUPER-INTENDENT OF STREETS CONCERNING THE WORK OF CONSTRUCTION OF ASPHALTIC CONCRETE PAVING ALONG CERTAIN ALLEYS IN THE CITY OF MODESTO IN ACCORDANCE WITH THE IMPROVEMENT DISTRICT ACT OF 1911, ASSESSING THE COST OF CONSTRUCTION AGAINST THE PARCEL OF REAL PROPERTY FRONTING UPON THE IMPROVEMENT, AND DIRECTING THE METHOD OF COLLECTION OF SAID LIEN.
(BLOCK 586) Lots 30-31 - Lenna B. Crow

WHEREAS, Chapter 27 of Part 3 of Division 7 (Sections 5870 et seq.) of the Streets and Highways Code of the State of California establishes a procedure pursuant to which the construction of certain improvements may be required, and

WHEREAS, the Council did, on July 22, 1974, adopt its Resolution No. 74-599, ordering the installation of certain improvements along certain alleys in the City of Modesto as provided therein, and directing the Superintendent of Streets to give notice requiring the construction of such improvements, and

WHEREAS, in compliance with the provisions of Chapter 27 of Part 3 of Division 7 of the Streets and Highways Code the Superintendent of Streets proceeded to cause the completion of the construction of asphaltic concrete paving on property abutting the property hereafter described, and

WHEREAS, December 9, 1974, at 7:30 o'clock P.M. in the Council Chambers, located in the City Hall, 801 Eleventh Street, Modesto, California, was set as the time and place for hearing and passing upon the report of the Superintendent of Streets with respect to the construction of said improvement, and

WHEREAS, at the time of said hearing, said Council received the report of the Superintendent of Streets, as submitted, and on file in the office of the City Clerk.

NOW, THEREFORE, BE IT RESOLVED by the Council of the City of Modesto as follows:

SECTION 1. The report of the Superintendent of Streets as submitted and on file in the office of the City Clerk is hereby confirmed

and the cost of such work is determined to be in the total amount of

\$93.15.

SECTION 2. That the cost of the aforesaid work, being the amount of \$93.15, be assessed in three annual installments as a lien against the parcel (s) of property fronting upon the work so constructed.

All that real property in the City of Modesto, County of Stanislaus, State of California, described as follows:

Lots 30 and 31 of Block 586 of City of Modesto as per map filed December 21, 1942 in Volume 15 of Maps, Stanislaus County Records.

(Stanislaus County Assessor's Parcel No. 002-01 111-0834-001)

SECTION 3. Said assessment shall bear interest on the unpaid balance at the rate of seven (7%) per cent per annum, said interest to begin to run on the 31st day after the adoption of this resolution.

SECTION 4. In accordance with the provisions of Sections 5893 and 5895 of the California Streets and Highways Code, it is hereby ordered that the notice of each annual installment of said lien be delivered to the Stanislaus County Auditor, who shall enter the amount thereof on the County Assessment Book opposite the description of the particular property and the amount shall be collected together with all other taxes thereon against the property, The Director of Finance shall annually deliver said notice of lien to the County Auditor before the date fixed by law for the delivery of the Assessment Book to the County Board of Equalization. The lien shall be collected in accordance with the procedure prescribed in Section 5894 of the California Streets and Highways Code.

The foregoing resolution was introduced at a regular meeting of the Council of the City of Modesto held on the 9th day of December, 1974, by Councilman Dunlap, who moved its adoption, which motion being duly seconded by Councilman Elliott, was upon roll call carried and the resolution adopted by the following vote:

AYES: Councilmen: Dunlap, Elliott, Kullijian, Mensinger,
Newton, Mayor Davies
NOES: Councilmen: None
ABSENT: Councilmen: Simon

ATTEST: W. T. Chynoweth
W. T. CHYNOWETH, City Clerk

(alleys)

MODESTO CITY COUNCIL
RESOLUTION NO. 74-1084

A RESOLUTION CONFIRMING THE REPORT OF THE SUPERINTENDENT OF STREETS CONCERNING THE WORK OF CONSTRUCTION OF ASPHALTIC CONCRETE PAVING ALONG CERTAIN ALLEYS IN THE CITY OF MODESTO IN ACCORDANCE WITH THE IMPROVEMENT DISTRICT ACT OF 1911, ASSESSING THE COST OF CONSTRUCTION AGAINST THE PARCEL OF REAL PROPERTY FRONTING UPON THE IMPROVEMENT, AND DIRECTING THE METHOD OF COLLECTION OF SAID LIEN. (BLOCK 586) Lots 28-29 - Dorothy E. Nowlin

WHEREAS, Chapter 27 of Part 3 of Division 7 (Sections 5870 et seq.) of the Streets and Highways Code of the State of California establishes a procedure pursuant to which the construction of certain improvements may be required, and

WHEREAS, the Council did, on July 22, 1974, adopt its Resolution No. 74-599, ordering the installation of certain improvements along certain alleys in the City of Modesto as provided therein, and directing the Superintendent of Streets to give notice requiring the construction of such improvements, and

WHEREAS, in compliance with the provisions of Chapter 27 of Part 3 of Division 7 of the Streets and Highways Code the Superintendent of Streets proceeded to cause the completion of the construction of asphaltic concrete paving on property abutting the property hereafter described, and

WHEREAS, December 9, 1974, at 7:30 o'clock P.M. in the Council Chambers, located in the City Hall, 801 Eleventh Street, Modesto, California, was set as the time and place for hearing and passing upon the report of the Superintendent of Streets with respect to the construction of said improvement, and

WHEREAS, at the time of said hearing, said Council received the report of the Superintendent of Streets, as submitted, and on file in the office of the City Clerk.

NOW, THEREFORE, BE IT RESOLVED by the Council of the City of Modesto as follows:

SECTION 1. The report of the Superintendent of Streets as submitted and on file in the office of the City Clerk is hereby confirmed

and the cost of such work is determined to be in the total amount of
\$93.15.

SECTION 2. That the cost of the aforesaid work, being the amount of \$93.15, be assessed in three annual installments as a lien against the parcel (s) of property fronting upon the work so constructed. All that real property in the City of Modesto, County of Stanislaus, State of California, described as follows:

Lots 28 and 29 of Block 586 of City of Modesto as per map filed December 21, 1942 in Volume 15 of Maps, Stanislaus County Records.

(Stanislaus County Assessor's Parcel No. 002-01 111-0833-001)

SECTION 3. Said assessment shall bear interest on the unpaid balance at the rate of seven (7%) per cent per annum, said interest to begin to run on the 31st day after the adoption of this resolution.

SECTION 4. In accordance with the provisions of Sections 5893 and 5895 of the California Streets and Highways Code, it is hereby ordered that the notice of each annual installment of said lien be delivered to the Stanislaus County Auditor, who shall enter the amount thereof on the County Assessment Book opposite the description of the particular property and the amount shall be collected together with all other taxes thereon against the property, The Director of Finance shall annually deliver said notice of lien to the County Auditor before the date fixed by law for the delivery of the Assessment Book to the County Board of Equalization. The lien shall be collected in accordance with the procedure prescribed in Section 5894 of the California Streets and Highways Code.

The foregoing resolution was introduced at a regular meeting of the Council of the City of Modesto held on the 9th day of December, 1974, by Councilman Dunlap, who moved its adoption, which motion being duly seconded by Councilman Elliott, was upon roll call carried and the resolution adopted by the following vote:

AYES: Councilmen: Dunlap, Elliott, Kullijian, Mensinger,
Newton, Mayor Davies
NOES: Councilmen: None
ABSENT: Councilmen: Simon

ATTEST:


W. T. CHYNOWETH, City Clerk

(alleys)

MODESTO CITY COUNCIL
RESOLUTION NO. 74-1085

A RESOLUTION CONFIRMING THE REPORT OF THE SUPER-INTENDENT OF STREETS CONCERNING THE WORK OF CONSTRUCTION OF ASPHALTIC CONCRETE PAVING ALONG CERTAIN ALLEYS IN THE CITY OF MODESTO IN ACCORDANCE WITH THE IMPROVEMENT DISTRICT ACT OF 1911, ASSESSING THE COST OF CONSTRUCTION AGAINST THE PARCEL OF REAL PROPERTY FRONTING UPON THE IMPROVEMENT, AND DIRECTING THE METHOD OF COLLECTION OF SAID LIEN.
(BLOCK 586) Lots 26-27 - William B. & Mildred Gillette

WHEREAS, Chapter 27 of Part 3 of Division 7 (Sections 5870 et seq.) of the Streets and Highways Code of the State of California establishes a procedure pursuant to which the construction of certain improvements may be required, and

WHEREAS, the Council did, on July 22, 1974, adopt its Resolution No. 74-599, ordering the installation of certain improvements along certain alleys in the City of Modesto as provided therein, and directing the Superintendent of Streets to give notice requiring the construction of such improvements, and

WHEREAS, in compliance with the provisions of Chapter 27 of Part 3 of Division 7 of the Streets and Highways Code the Superintendent of Streets proceeded to cause the completion of the construction of asphaltic concrete paving on property abutting the property hereafter described, and

WHEREAS, December 9, 1974, at 7:30 o'clock P.M. in the Council Chambers, located in the City Hall, 801 Eleventh Street, Modesto, California, was set as the time and place for hearing and passing upon the report of the Superintendent of Streets with respect to the construction of said improvement, and

WHEREAS, at the time of said hearing, said Council received the report of the Superintendent of Streets, as submitted, and on file in the office of the City Clerk.

NOW, THEREFORE, BE IT RESOLVED by the Council of the City of Modesto as follows:

SECTION 1. The report of the Superintendent of Streets as submitted and on file in the office of the City Clerk is hereby confirmed

and the cost of such work is determined to be in the total amount of
\$93.15.

SECTION 2. That the cost of the aforesaid work, being the amount of \$93.15, be assessed in three annual installments as a lien against the parcel (s) of property fronting upon the work so constructed.

All that real property in the City of Modesto, County of Stanislaus, State of California, described as follows:

Lots 26 and 27 of Block 586 of City of Modesto as per map filed December 21, 1942 in Volume 15 of Maps, Stanislaus County Records.

(Stanislaus County Assessor's Parcel No. 002-01 111-0832-001)

SECTION 3. Said assessment shall bear interest on the unpaid balance at the rate of seven (7%) per cent per annum, said interest to begin to run on the 31st day after the adoption of this resolution.

SECTION 4. In accordance with the provisions of Sections 5893 and 5895 of the California Streets and Highways Code, it is hereby ordered that the notice of each annual installment of said lien be delivered to the Stanislaus County Auditor, who shall enter the amount thereof on the County Assessment Book opposite the description of the particular property and the amount shall be collected together with all other taxes thereon against the property, The Director of Finance shall annually deliver said notice of lien to the County Auditor before the date fixed by law for the delivery of the Assessment Book to the County Board of Equalization. The lien shall be collected in accordance with the procedure prescribed in Section 5894 of the California Streets and Highways Code.

The foregoing resolution was introduced at a regular meeting of the Council of the City of Modesto held on the 9th day of December, 1974, by Councilman Dunlap, who moved its adoption, which motion being duly seconded by Councilman Elliott, was upon roll call carried and the resolution adopted by the following vote:

AYES: Councilmen: Dunlap, Elliott, Kullijian, Mensinger,
Newton, Mayor Davies
NOES: Councilmen: None
ABSENT: Councilmen: Simon

ATTEST:


W. T. CHYNOWETH, City Clerk

(alleys)

MODESTO CITY COUNCIL
RESOLUTION NO. 74-1086

A RESOLUTION CONFIRMING THE REPORT OF THE SUPERINTENDENT OF STREETS CONCERNING THE WORK OF CONSTRUCTION OF ASPHALTIC CONCRETE PAVING ALONG CERTAIN ALLEYS IN THE CITY OF MODESTO IN ACCORDANCE WITH THE IMPROVEMENT DISTRICT ACT OF 1911, ASSESSING THE COST OF CONSTRUCTION AGAINST THE PARCEL OF REAL PROPERTY FRONTING UPON THE IMPROVEMENT, AND DIRECTING THE METHOD OF COLLECTION OF SAID LIEN.
(BLOCK 586) Lots 24-25 - A. H. Leeper

WHEREAS, Chapter 27 of Part 3 of Division 7 (Sections 5870 et seq.) of the Streets and Highways Code of the State of California establishes a procedure pursuant to which the construction of certain improvements may be required, and

WHEREAS, the Council did, on July 22, 1974, adopt its Resolution No. 74-599, ordering the installation of certain improvements along certain alleys in the City of Modesto as provided therein, and directing the Superintendent of Streets to give notice requiring the construction of such improvements, and

WHEREAS, in compliance with the provisions of Chapter 27 of Part 3 of Division 7 of the Streets and Highways Code the Superintendent of Streets proceeded to cause the completion of the construction of asphaltic concrete paving on property abutting the property hereafter described, and

WHEREAS, December 9, 1974, at 7:30 o'clock P.M. in the Council Chambers, located in the City Hall, 801 Eleventh Street, Modesto, California, was set as the time and place for hearing and passing upon the report of the Superintendent of Streets with respect to the construction of said improvement, and

WHEREAS, at the time of said hearing, said Council received the report of the Superintendent of Streets, as submitted, and on file in the office of the City Clerk.

NOW, THEREFORE, BE IT RESOLVED by the Council of the City of Modesto as follows:

SECTION 1. The report of the Superintendent of Streets as submitted and on file in the office of the City Clerk is hereby confirmed

and the cost of such work is determined to be in the total amount of
\$93.15.

SECTION 2. That the cost of the aforesaid work, being the amount of \$93.15, be assessed in three annual installments as a lien against the parcel (s) of property fronting upon the work so constructed. All that real property in the City of Modesto, County of Stanislaus, State of California, described as follows:

The east 40 feet of Lots 24 and 25 of Block 586 of City of Modesto as per map filed December 21, 1942 in Volume 15 of Maps, Page 586, Stanislaus County Records.

(Stanislaus County Assessor's Parcel No. 002-01 111-0830-001)

SECTION 3. Said assessment shall bear interest on the unpaid balance at the rate of seven (7%) per cent per annum, said interest to begin to run on the 31st day after the adoption of this resolution.

SECTION 4. In accordance with the provisions of Sections 5893 and 5895 of the California Streets and Highways Code, it is hereby ordered that the notice of each annual installment of said lien be delivered to the Stanislaus County Auditor, who shall enter the amount thereof on the County Assessment Book opposite the description of the particular property and the amount shall be collected together with all other taxes thereon against the property, The Director of Finance shall annually deliver said notice of lien to the County Auditor before the date fixed by law for the delivery of the Assessment Book to the County Board of Equalization. The lien shall be collected in accordance with the procedure prescribed in Section 5894 of the California Streets and Highways Code.

The foregoing resolution was introduced at a regular meeting of the Council of the City of Modesto held on the 9th day of December, 1974, by Councilman Dunlap, who moved its adoption, which motion being duly seconded by Councilman Elliott, was upon roll call carried and the resolution adopted by the following vote:

AYES:	Councilmen:	Dunlap, Elliott, Kullijian, Mensinger, Newton, Mayor Davies
NOES:	Councilmen:	None
ABSENT:	Councilmen:	Simon

ATTEST:

W. T. Chynoweth
W. T. CHYNOWETH, City Clerk

(alleys)

MODESTO CITY COUNCIL
RESOLUTION NO. 74-1087

A RESOLUTION CONFIRMING THE REPORT OF THE SUPERINTENDENT OF STREETS CONCERNING THE WORK OF CONSTRUCTION OF ASPHALTIC CONCRETE PAVING ALONG CERTAIN ALLEYS IN THE CITY OF MODESTO IN ACCORDANCE WITH THE IMPROVEMENT DISTRICT ACT OF 1911, ASSESSING THE COST OF CONSTRUCTION AGAINST THE PARCEL OF REAL PROPERTY FRONTING UPON THE IMPROVEMENT, AND DIRECTING THE METHOD OF COLLECTION OF SAID LIEN. (BLOCK 586) Lots 22-23 - Nancy A. Touchstone

WHEREAS, Chapter 27 of Part 3 of Division 7 (Sections 5870 et seq.) of the Streets and Highways Code of the State of California establishes a procedure pursuant to which the construction of certain improvements may be required, and

WHEREAS, the Council did, on July 22, 1974, adopt its Resolution No. 74-599, ordering the installation of certain improvements along certain alleys in the City of Modesto as provided therein, and directing the Superintendent of Streets to give notice requiring the construction of such improvements, and

WHEREAS, in compliance with the provisions of Chapter 27 of Part 3 of Division 7 of the Streets and Highways Code the Superintendent of Streets proceeded to cause the completion of the construction of asphaltic concrete paving on property abutting the property hereafter described, and

WHEREAS, December 9, 1974, at 7:30 o'clock P.M. in the Council Chambers, located in the City Hall, 801 Eleventh Street, Modesto, California, was set as the time and place for hearing and passing upon the report of the Superintendent of Streets with respect to the construction of said improvement, and

WHEREAS, at the time of said hearing, said Council received the report of the Superintendent of Streets, as submitted, and on file in the office of the City Clerk.

NOW, THEREFORE, BE IT RESOLVED by the Council of the City of Modesto as follows:

SECTION 1. The report of the Superintendent of Streets as submitted and on file in the office of the City Clerk is hereby confirmed

and the cost of such work is determined to be in the total amount of
\$93.15.

SECTION 2. That the cost of the aforesaid work, being the amount of \$93.15, be assessed in three annual installments as a lien against the parcel (s) of property fronting upon the work so constructed. All that real property in the City of Modesto, County of Stanislaus, State of California, described as follows:

The west 65 feet of Lots 22 and 23 of Block 586 of City of Modesto as per map filed December 21, 1942 in Volume 15 of Maps, Page 586, Stanislaus County Records.

(Stanislaus County Assessor's Parcel No. 002-01 111-0888-001)

SECTION 3. Said assessment shall bear interest on the unpaid balance at the rate of seven (7%) per cent per annum, said interest to begin to run on the 31st day after the adoption of this resolution.

SECTION 4. In accordance with the provisions of Sections 5893 and 5895 of the California Streets and Highways Code, it is hereby ordered that the notice of each annual installment of said lien be delivered to the Stanislaus County Auditor, who shall enter the amount thereof on the County Assessment Book opposite the description of the particular property and the amount shall be collected together with all other taxes thereon against the property, The Director of Finance shall annually deliver said notice of lien to the County Auditor before the date fixed by law for the delivery of the Assessment Book to the County Board of Equalization. The lien shall be collected in accordance with the procedure prescribed in Section 5894 of the California Streets and Highways Code.

The foregoing resolution was introduced at a regular meeting of the Council of the City of Modesto held on the 9th day of December, 1974, by Councilman Dunlap, who moved its adoption, which motion being duly seconded by Councilman Elliott, was upon roll call carried and the resolution adopted by the following vote:

AYES: Councilmen: Dunlap, Elliott, Kullijian, Mensinger,
Newton, Mayor Davies
NOES: Councilmen: None
ABSENT: Councilmen: Simon

ATTEST:



W. T. CHYNOWETH, City Clerk

(alleys)

MODESTO CITY COUNCIL
RESOLUTION NO. 74-1088

A RESOLUTION CONFIRMING THE REPORT OF THE SUPER-
INTENDENT OF STREETS CONCERNING THE WORK OF CON-
STRUCTION OF ASPHALTIC CONCRETE PAVING ALONG CER-
TAIN ALLEYS IN THE CITY OF MODESTO IN ACCORDANCE
WITH THE IMPROVEMENT DISTRICT ACT OF 1911, ASSESS-
ING THE COST OF CONSTRUCTION AGAINST THE PARCEL OF
REAL PROPERTY FRONTING UPON THE IMPROVEMENT, AND
DIRECTING THE METHOD OF COLLECTION OF SAID LIEN.
(BLOCK 586) Lots 16-17 - Sheila H. Duckworth

WHEREAS, Chapter 27 of Part 3 of Division 7 (Sections 5870 et seq.)
of the Streets and Highways Code of the State of California establishes
a procedure pursuant to which the construction of certain improvements
may be required, and

WHEREAS, the Council did, on July 22, 1974, adopt
its Resolution No. 74-599, ordering the installation of certain
improvements along certain alleys in the City of Modesto as provided
therein, and directing the Superintendent of Streets to give notice
requiring the construction of such improvements, and

WHEREAS, in compliance with the provisions of Chapter 27 of Part
3 of Division 7 of the Streets and Highways Code the Superintendent of
Streets proceeded to cause the completion of the construction of as-
phaltic concrete paving on property abutting the property hereafter
described, and

WHEREAS, December 9, 1974, at 7:30 o'clock P.M.
in the Council Chambers, located in the City Hall, 801 Eleventh Street,
Modesto, California, was set as the time and place for hearing and
passing upon the report of the Superintendent of Streets with respect
to the construction of said improvement, and

WHEREAS, at the time of said hearing, said Council received the
report of the Superintendent of Streets, as submitted, and on file in
the office of the City Clerk.

NOW, THEREFORE, BE IT RESOLVED by the Council of the City of
Modesto as follows:

SECTION 1. The report of the Superintendent of Streets as sub-
mitted and on file in the office of the City Clerk is hereby confirmed

and the cost of such work is determined to be in the total amount of
\$93.15.

SECTION 2. That the cost of the aforesaid work, being the amount of \$93.15, be assessed in three annual installments as a lien against the parcel (s) of property fronting upon the work so constructed. All that real property in the City of Modesto, County of Stanislaus, State of California, described as follows:

Lots 16 and 17 of Block 586 of City of Modesto as per map filed December 21, 1942 in Volume 15 of Maps, Stanislaus County Records.

(Stanislaus County Assessor's Parcel No. 002-01 111-0809-001)

SECTION 3. Said assessment shall bear interest on the unpaid balance at the rate of seven (7%) per cent per annum, said interest to begin to run on the 31st day after the adoption of this resolution.

SECTION 4. In accordance with the provisions of Sections 5893 and 5895 of the California Streets and Highways Code, it is hereby ordered that the notice of each annual installment of said lien be delivered to the Stanislaus County Auditor, who shall enter the amount thereof on the County Assessment Book opposite the description of the particular property and the amount shall be collected together with all other taxes thereon against the property, The Director of Finance shall annually deliver said notice of lien to the County Auditor before the date fixed by law for the delivery of the Assessment Book to the County Board of Equalization. The lien shall be collected in accordance with the procedure prescribed in Section 5894 of the California Streets and Highways Code.

The foregoing resolution was introduced at a regular meeting of the Council of the City of Modesto held on the 9th day of December, 1974, by Councilman Dunlap, who moved its adoption, which motion being duly seconded by Councilman Elliott, was upon roll call carried and the resolution adopted by the following vote:

AYES: Councilmen: Dunlap, Elliott, Kullijian, Mensinger,
Newton, Mayor Davies
NOES: Councilmen: None
ABSENT: Councilmen: Simon

ATTEST:


W. T. CHYNOWETH, City Clerk

(alleys)

MODESTO CITY COUNCIL
RESOLUTION NO. 74-1089

A RESOLUTION CONFIRMING THE REPORT OF THE SUPERINTENDENT OF STREETS CONCERNING THE WORK OF CONSTRUCTION OF ASPHALTIC CONCRETE PAVING ALONG CERTAIN ALLEYS IN THE CITY OF MODESTO IN ACCORDANCE WITH THE IMPROVEMENT DISTRICT ACT OF 1911, ASSESSING THE COST OF CONSTRUCTION AGAINST THE PARCEL OF REAL PROPERTY FRONTING UPON THE IMPROVEMENT, AND DIRECTING THE METHOD OF COLLECTION OF SAID LIEN.

(BLOCK 586) Lots 14-15 - Virgile L. & Veren A. Giddens

WHEREAS, Chapter 27 of Part 3 of Division 7 (Sections 5870 et seq.) of the Streets and Highways Code of the State of California establishes a procedure pursuant to which the construction of certain improvements may be required, and

WHEREAS, the Council did, on July 22, 1974, adopt its Resolution No. 74-599, ordering the installation of certain improvements along certain alleys in the City of Modesto as provided therein, and directing the Superintendent of Streets to give notice requiring the construction of such improvements, and

WHEREAS, in compliance with the provisions of Chapter 27 of Part 3 of Division 7 of the Streets and Highways Code the Superintendent of Streets proceeded to cause the completion of the construction of asphaltic concrete paving on property abutting the property hereafter described, and

WHEREAS, December 9, 1974, at 7:30 o'clock P.M. in the Council Chambers, located in the City Hall, 801 Eleventh Street, Modesto, California, was set as the time and place for hearing and passing upon the report of the Superintendent of Streets with respect to the construction of said improvement, and

WHEREAS, at the time of said hearing, said Council received the report of the Superintendent of Streets, as submitted, and on file in the office of the City Clerk.

NOW, THEREFORE, BE IT RESOLVED by the Council of the City of Modesto as follows:

SECTION 1. The report of the Superintendent of Streets as submitted and on file in the office of the City Clerk is hereby confirmed

and the cost of such work is determined to be in the total amount of
\$93.15.

SECTION 2. That the cost of the aforesaid work, being the amount of \$93.15, be assessed in three annual installments as a lien against the parcel (s) of property fronting upon the work so constructed. All that real property in the City of Modesto, County of Stanislaus, State of California, described as follows:

Lots 14 and 15 of Block 586 of City of Modesto as per map filed December 21, 1942 in Volume 15 of Maps, Stanislaus County Records.

(Stanislaus County Assessor's Parcel No. 002-01 111-0808-001)

SECTION 3. Said assessment shall bear interest on the unpaid balance at the rate of seven (7%) per cent per annum, said interest to begin to run on the 31st day after the adoption of this resolution.

SECTION 4. In accordance with the provisions of Sections 5893 and 5895 of the California Streets and Highways Code, it is hereby ordered that the notice of each annual installment of said lien be delivered to the Stanislaus County Auditor, who shall enter the amount thereof on the County Assessment Book opposite the description of the particular property and the amount shall be collected together with all other taxes thereon against the property, The Director of Finance shall annually deliver said notice of lien to the County Auditor before the date fixed by law for the delivery of the Assessment Book to the County Board of Equalization. The lien shall be collected in accordance with the procedure prescribed in Section 5894 of the California Streets and Highways Code.

The foregoing resolution was introduced at a regular meeting of the Council of the City of Modesto held on the 9th day of December, 1974, by Councilman Dunlap, who moved its adoption, which motion being duly seconded by Councilman Elliott, was upon roll call carried and the resolution adopted by the following vote:

AYES: Councilmen: Dunlap, Elliott, Kullijian, Mensinger,
Newton, Mayor Davies
NOES: Councilmen: None
ABSENT: Councilmen: Simon

ATTEST:



W. T. CHYNOWETH, City Clerk

(alleys)

MODESTO CITY COUNCIL
RESOLUTION NO. 74-1090

A RESOLUTION CONFIRMING THE REPORT OF THE SUPERINTENDENT OF STREETS CONCERNING THE WORK OF CONSTRUCTION OF ASPHALTIC CONCRETE PAVING ALONG CERTAIN ALLEYS IN THE CITY OF MODESTO IN ACCORDANCE WITH THE IMPROVEMENT DISTRICT ACT OF 1911, ASSESSING THE COST OF CONSTRUCTION AGAINST THE PARCEL OF REAL PROPERTY FRONTING UPON THE IMPROVEMENT, AND DIRECTING THE METHOD OF COLLECTION OF SAID LIEN.
(BLOCK 586) Lots 4-5 - Hazel L. Seigny

WHEREAS, Chapter 27 of Part 3 of Division 7 (Sections 5870 et seq.) of the Streets and Highways Code of the State of California establishes a procedure pursuant to which the construction of certain improvements may be required, and

WHEREAS, the Council did, on July 22, 1974, adopt its Resolution No. 74-599, ordering the installation of certain improvements along certain alleys in the City of Modesto as provided therein, and directing the Superintendent of Streets to give notice requiring the construction of such improvements, and

WHEREAS, in compliance with the provisions of Chapter 27 of Part 3 of Division 7 of the Streets and Highways Code the Superintendent of Streets proceeded to cause the completion of the construction of asphaltic concrete paving on property abutting the property hereafter described, and

WHEREAS, December 9, 1974, at 7:30 o'clock P.M. in the Council Chambers, located in the City Hall, 801 Eleventh Street, Modesto, California, was set as the time and place for hearing and passing upon the report of the Superintendent of Streets with respect to the construction of said improvement, and

WHEREAS, at the time of said hearing, said Council received the report of the Superintendent of Streets, as submitted, and on file in the office of the City Clerk.

NOW, THEREFORE, BE IT RESOLVED by the Council of the City of Modesto as follows:

SECTION 1. The report of the Superintendent of Streets as submitted and on file in the office of the City Clerk is hereby confirmed

and the cost of such work is determined to be in the total amount of \$93.15.

SECTION 2. That the cost of the aforesaid work, being the amount of \$93.15, be assessed in three annual installments as a lien against the parcel (s) of property fronting upon the work so constructed.

All that real property in the City of Modesto, County of Stanislaus, State of California, described as follows:

Lot 4 and 5 of Block 586 of City of Modesto as per map filed December 21, 1942 in Volume 15 of Maps, Page 586, Stanislaus County Records.

(Stanislaus County Assessor's Parcel No. 002-01 111-0803-001)

SECTION 3. Said assessment shall bear interest on the unpaid balance at the rate of seven (7%) per cent per annum, said interest to begin to run on the 31st day after the adoption of this resolution.

SECTION 4. In accordance with the provisions of Sections 5893 and 5895 of the California Streets and Highways Code, it is hereby ordered that the notice of each annual installment of said lien be delivered to the Stanislaus County Auditor, who shall enter the amount thereof on the County Assessment Book opposite the description of the particular property and the amount shall be collected together with all other taxes thereon against the property, The Director of Finance shall annually deliver said notice of lien to the County Auditor before the date fixed by law for the delivery of the Assessment Book to the County Board of Equalization. The lien shall be collected in accordance with the procedure prescribed in Section 5894 of the California Streets and Highways Code.

The foregoing resolution was introduced at a regular meeting of the Council of the City of Modesto held on the 9th day of December, 1974, by Councilman Dunlap, who moved its adoption, which motion being duly seconded by Councilman Elliott, was upon roll call carried and the resolution adopted by the following vote:

AYES: Councilmen: Dunlap, Elliott, Kullijian, Mensinger,
Newton, Mayor Davies
NOES: Councilmen: None
ABSENT: Councilmen: Simon

ATTEST:


W. T. CHYNOWETH, City Clerk

(alleys)

MODESTO CITY COUNCIL
RESOLUTION NO. 74-1091

A RESOLUTION CONFIRMING THE REPORT OF THE SUPERINTENDENT OF STREETS CONCERNING THE WORK OF CONSTRUCTION OF ASPHALTIC CONCRETE PAVING ALONG CERTAIN ALLEYS IN THE CITY OF MODESTO IN ACCORDANCE WITH THE IMPROVEMENT DISTRICT ACT OF 1911, ASSESSING THE COST OF CONSTRUCTION AGAINST THE PARCEL OF REAL PROPERTY FRONTING UPON THE IMPROVEMENT, AND DIRECTING THE METHOD OF COLLECTION OF SAID LIEN.
(BLOCK 586) Lots 2-3 - Rosa Fontana

WHEREAS, Chapter 27 of Part 3 of Division 7 (Sections 5870 et seq.) of the Streets and Highways Code of the State of California establishes a procedure pursuant to which the construction of certain improvements may be required, and

WHEREAS, the Council did, on July 22, 1974, adopt its Resolution No. 74-599, ordering the installation of certain improvements along certain alleys in the City of Modesto as provided therein, and directing the Superintendent of Streets to give notice requiring the construction of such improvements, and

WHEREAS, in compliance with the provisions of Chapter 27 of Part 3 of Division 7 of the Streets and Highways Code the Superintendent of Streets proceeded to cause the completion of the construction of asphaltic concrete paving on property abutting the property hereafter described, and

WHEREAS, December 9, 1974, at 7:30 o'clock P.M. in the Council Chambers, located in the City Hall, 801 Eleventh Street, Modesto, California, was set as the time and place for hearing and passing upon the report of the Superintendent of Streets with respect to the construction of said improvement, and

WHEREAS, at the time of said hearing, said Council received the report of the Superintendent of Streets, as submitted, and on file in the office of the City Clerk.

NOW, THEREFORE, BE IT RESOLVED by the Council of the City of Modesto as follows:

SECTION 1. The report of the Superintendent of Streets as submitted and on file in the office of the City Clerk is hereby confirmed

and the cost of such work is determined to be in the total amount of \$93.15.

SECTION 2. That the cost of the aforesaid work, being the amount of \$93.15, be assessed in three annual installments as a lien against the parcel (s) of property fronting upon the work so constructed. All that real property in the City of Modesto, County of Stanislaus, State of California, described as follows:

Lot 2 and 3 of Block 586 of City of Modesto as per map filed December 21, 1942 in Volume 15 of Maps, Page 586, Stanislaus County Records.

(Stanislaus County Assessor's Parcel No. 002-01 111-0802-001)

SECTION 3. Said assessment shall bear interest on the unpaid balance at the rate of seven (7%) per cent per annum, said interest to begin to run on the 31st day after the adoption of this resolution.

SECTION 4. In accordance with the provisions of Sections 5893 and 5895 of the California Streets and Highways Code, it is hereby ordered that the notice of each annual installment of said lien be delivered to the Stanislaus County Auditor, who shall enter the amount thereof on the County Assessment Book opposite the description of the particular property and the amount shall be collected together with all other taxes thereon against the property, The Director of Finance shall annually deliver said notice of lien to the County Auditor before the date fixed by law for the delivery of the Assessment Book to the County Board of Equalization. The lien shall be collected in accordance with the procedure prescribed in Section 5894 of the California Streets and Highways Code.

The foregoing resolution was introduced at a regular meeting of the Council of the City of Modesto held on the 9th day of December, 1974, by Councilman Dunlap, who moved its adoption, which motion being duly seconded by Councilman Elliott, was upon roll call carried and the resolution adopted by the following vote:

AYES: Councilmen: Dunlap, Elliott, Kullijian, Mensinger,
Newton, Mayor Davies
NOES: Councilmen: None
ABSENT: Councilmen: Simon

ATTEST:


W. T. CHYNOWETH, City Clerk

(alleys)

MODESTO CITY COUNCIL
RESOLUTION NO. 74-1092

A RESOLUTION CONFIRMING THE REPORT OF THE SUPERINTENDENT OF STREETS CONCERNING THE WORK OF CONSTRUCTION OF ASPHALTIC CONCRETE PAVING ALONG CERTAIN ALLEYS IN THE CITY OF MODESTO IN ACCORDANCE WITH THE IMPROVEMENT DISTRICT ACT OF 1911, ASSESSING THE COST OF CONSTRUCTION AGAINST THE PARCEL OF REAL PROPERTY FRONTING UPON THE IMPROVEMENT, AND DIRECTING THE METHOD OF COLLECTION OF SAID LIEN.
(BLOCK 586) Lot 1 - Sam L. & Shelley K. Fontana

WHEREAS, Chapter 27 of Part 3 of Division 7 (Sections 5870 et seq.) of the Streets and Highways Code of the State of California establishes a procedure pursuant to which the construction of certain improvements may be required, and

WHEREAS, the Council did, on July 22, 1974, adopt its Resolution No. 74-599, ordering the installation of certain improvements along certain alleys in the City of Modesto as provided therein, and directing the Superintendent of Streets to give notice requiring the construction of such improvements, and

WHEREAS, in compliance with the provisions of Chapter 27 of Part 3 of Division 7 of the Streets and Highways Code the Superintendent of Streets proceeded to cause the completion of the construction of asphaltic concrete paving on property abutting the property hereafter described, and

WHEREAS, December 9, 1974, at 7:30 o'clock P.M. in the Council Chambers, located in the City Hall, 801 Eleventh Street, Modesto, California, was set as the time and place for hearing and passing upon the report of the Superintendent of Streets with respect to the construction of said improvement, and

WHEREAS, at the time of said hearing, said Council received the report of the Superintendent of Streets, as submitted, and on file in the office of the City Clerk.

NOW, THEREFORE, BE IT RESOLVED by the Council of the City of Modesto as follows:

SECTION 1. The report of the Superintendent of Streets as submitted and on file in the office of the City Clerk is hereby confirmed

and the cost of such work is determined to be in the total amount of \$77.45.

SECTION 2. That the cost of the aforesaid work, being the amount of \$77.45, be assessed in three annual installments as a lien against the parcel (s) of property fronting upon the work so constructed. All that real property in the City of Modesto, County of Stanislaus, State of California, described as follows:

Lot 1 of Block 586 of City of Modesto as per map filed December 21, 1942 in Volume 15 of Maps, Page 586, Stanislaus County Records.

(Stanislaus County Assessor's Parcel No. 002-01 111-0801-001)

SECTION 3. Said assessment shall bear interest on the unpaid balance at the rate of seven (7%) per cent per annum, said interest to begin to run on the 31st day after the adoption of this resolution.

SECTION 4. In accordance with the provisions of Sections 5893 and 5895 of the California Streets and Highways Code, it is hereby ordered that the notice of each annual installment of said lien be delivered to the Stanislaus County Auditor, who shall enter the amount thereof on the County Assessment Book opposite the description of the particular property and the amount shall be collected together with all other taxes thereon against the property, The Director of Finance shall annually deliver said notice of lien to the County Auditor before the date fixed by law for the delivery of the Assessment Book to the County Board of Equalization. The lien shall be collected in accordance with the procedure prescribed in Section 5894 of the California Streets and Highways Code.

The foregoing resolution was introduced at a regular meeting of the Council of the City of Modesto held on the 9th day of December, 1974, by Councilman Dunlap, who moved its adoption, which motion being duly seconded by Councilman Elliott, was upon roll call carried and the resolution adopted by the following vote:

AYES:	Councilmen:	Dunlap, Elliott, Kullijian, Mensinger, Newton, Mayor Davies
NOES:	Councilmen:	None
ABSENT:	Councilmen:	Simon

ATTEST:

W. T. Chynoweth
W. T. CHYNOWETH, City Clerk

(alleys)

MODESTO CITY COUNCIL
RESOLUTION NO. 74-1093

A RESOLUTION CONFIRMING THE REPORT OF THE SUPERINTENDENT OF STREETS CONCERNING THE WORK OF CONSTRUCTION OF ASPHALTIC CONCRETE PAVING ALONG CERTAIN ALLEYS IN THE CITY OF MODESTO IN ACCORDANCE WITH THE IMPROVEMENT DISTRICT ACT OF 1911, ASSESSING THE COST OF CONSTRUCTION AGAINST THE PARCEL OF REAL PROPERTY FRONTING UPON THE IMPROVEMENT, AND DIRECTING THE METHOD OF COLLECTION OF SAID LIEN.
(BLOCK 6625) Lot 24 - Ronald R. & Patricia D. and Lyle Ray & Erlene B. Kelch

WHEREAS, Chapter 27 of Part 3 of Division 7 (Sections 5870 et seq.) of the Streets and Highways Code of the State of California establishes a procedure pursuant to which the construction of certain improvements may be required, and

WHEREAS, the Council did, on July 22, 1974, adopt its Resolution No. 74-606, ordering the installation of certain improvements along certain alleys in the City of Modesto as provided therein, and directing the Superintendent of Streets to give notice requiring the construction of such improvements, and

WHEREAS, in compliance with the provisions of Chapter 27 of Part 3 of Division 7 of the Streets and Highways Code the Superintendent of Streets proceeded to cause the completion of the construction of asphaltic concrete paving on property abutting the property hereafter described, and

WHEREAS, December 9, 1974, at 7:30 o'clock P.M. in the Council Chambers, located in the City Hall, 801 Eleventh Street, Modesto, California, was set as the time and place for hearing and passing upon the report of the Superintendent of Streets with respect to the construction of said improvement, and

WHEREAS, at the time of said hearing, said Council received the report of the Superintendent of Streets, as submitted, and on file in the office of the City Clerk.

NOW, THEREFORE, BE IT RESOLVED by the Council of the City of Modesto as follows:

SECTION 1. The report of the Superintendent of Streets as submitted and on file in the office of the City Clerk is hereby confirmed

and the cost of such work is determined to be in the total amount of
\$140.15.

SECTION 2. That the cost of the aforesaid work, being the amount of \$140.15, be assessed in three annual installments as a lien against the parcel (s) of property fronting upon the work so constructed.

All that real property in the City of Modesto, County of Stanislaus, State of California, described as follows:

Lot 24 of Block 6625 of Gregory Gardens as per map filed January 27, 1956 in Volume 18 of Maps, Page 45, Stanislaus County Records.

(Stanislaus County Assessor's Parcel No. 002-07 060-0588-001)

SECTION 3. Said assessment shall bear interest on the unpaid balance at the rate of seven (7%) per cent per annum, said interest to begin to run on the 31st day after the adoption of this resolution.

SECTION 4. In accordance with the provisions of Sections 5893 and 5895 of the California Streets and Highways Code, it is hereby ordered that the notice of each annual installment of said lien be delivered to the Stanislaus County Auditor, who shall enter the amount thereof on the County Assessment Book opposite the description of the particular property and the amount shall be collected together with all other taxes thereon against the property. The Director of Finance shall annually deliver said notice of lien to the County Auditor before the date fixed by law for the delivery of the Assessment Book to the County Board of Equalization. The lien shall be collected in accordance with the procedure prescribed in Section 5894 of the California Streets and Highways Code.

The foregoing resolution was introduced at a regular meeting of the Council of the City of Modesto held on the 9th day of December, 1974, by Councilman Dunlap, who moved its adoption, which motion being duly seconded by Councilman Elliott, was upon roll call carried and the resolution adopted by the following vote:

AYES: Councilmen: Dunlap, Elliott, Kullijian, Mensinger,
Newton, Mayor Davies
NOES: Councilmen: None
ABSENT: Councilmen: Simon

ATTEST:


W. T. CHYNOWETH, City Clerk

(alleys)

MODESTO CITY COUNCIL
RESOLUTION NO. 74-1094

A RESOLUTION CONFIRMING THE REPORT OF THE SUPERINTENDENT OF STREETS CONCERNING THE WORK OF CONSTRUCTION OF ASPHALTIC CONCRETE PAVING ALONG CERTAIN ALLEYS IN THE CITY OF MODESTO IN ACCORDANCE WITH THE IMPROVEMENT DISTRICT ACT OF 1911, ASSESSING THE COST OF CONSTRUCTION AGAINST THE PARCEL OF REAL PROPERTY FRONTING UPON THE IMPROVEMENT, AND DIRECTING THE METHOD OF COLLECTION OF SAID LIEN.
(BLOCK 6625) Lot 23 - James Earl & Julia Curtis

WHEREAS, Chapter 27 of Part 3 of Division 7 (Sections 5870 et seq.) of the Streets and Highways Code of the State of California establishes a procedure pursuant to which the construction of certain improvements may be required, and

WHEREAS, the Council did, on July 22, 1974, adopt its Resolution No. 74-606, ordering the installation of certain improvements along certain alleys in the City of Modesto as provided therein, and directing the Superintendent of Streets to give notice requiring the construction of such improvements, and

WHEREAS, in compliance with the provisions of Chapter 27 of Part 3 of Division 7 of the Streets and Highways Code the Superintendent of Streets proceeded to cause the completion of the construction of asphaltic concrete paving on property abutting the property hereafter described, and

WHEREAS, December 9, 1974, at 7:30 o'clock P.M. in the Council Chambers, located in the City Hall, 801 Eleventh Street, Modesto, California, was set as the time and place for hearing and passing upon the report of the Superintendent of Streets with respect to the construction of said improvement, and

WHEREAS, at the time of said hearing, said Council received the report of the Superintendent of Streets, as submitted, and on file in the office of the City Clerk.

NOW, THEREFORE, BE IT RESOLVED by the Council of the City of Modesto as follows:

SECTION 1. The report of the Superintendent of Streets as submitted and on file in the office of the City Clerk is hereby confirmed

and the cost of such work is determined to be in the total amount of \$135.10.

SECTION 2. That the cost of the aforesaid work, being the amount of \$135.10, be assessed in three annual installments as a lien against the parcel (s) of property fronting upon the work so constructed. All that real property in the City of Modesto, County of Stanislaus, State of California, described as follows:

Lot 23 of Block 6625 of Gregory Gardens as per map filed January 27, 1956 in Volume 18 of Maps, Page 45, Stanislaus County Records.

(Stanislaus County Assessor's Parcel No. 002-07 060-0587-001)

SECTION 3. Said assessment shall bear interest on the unpaid balance at the rate of seven (7%) per cent per annum, said interest to begin to run on the 31st day after the adoption of this resolution.

SECTION 4. In accordance with the provisions of Sections 5893 and 5895 of the California Streets and Highways Code, it is hereby ordered that the notice of each annual installment of said lien be delivered to the Stanislaus County Auditor, who shall enter the amount thereof on the County Assessment Book opposite the description of the particular property and the amount shall be collected together with all other taxes thereon against the property. The Director of Finance shall annually deliver said notice of lien to the County Auditor before the date fixed by law for the delivery of the Assessment Book to the County Board of Equalization. The lien shall be collected in accordance with the procedure prescribed in Section 5894 of the California Streets and Highways Code.

The foregoing resolution was introduced at a regular meeting of the Council of the City of Modesto held on the 9th day of December, 1974, by Councilman Dunlap, who moved its adoption, which motion being duly seconded by Councilman Elliott, was upon roll call carried and the resolution adopted by the following vote:

- AYES: Councilmen: Dunlap, Elliott, Kullijian, Mensinger, Newton, Mayor Davies
- NOES: Councilmen: None
- ABSENT: Councilmen: Simon

ATTEST: W. T. Chynoweth
W. T. CHYNOWETH, City Clerk

(alleys)

MODESTO CITY COUNCIL
RESOLUTION NO. 74-1095

A RESOLUTION CONFIRMING THE REPORT OF THE SUPERINTENDENT OF STREETS CONCERNING THE WORK OF CONSTRUCTION OF ASPHALTIC CONCRETE PAVING ALONG CERTAIN ALLEYS IN THE CITY OF MODESTO IN ACCORDANCE WITH THE IMPROVEMENT DISTRICT ACT OF 1911, ASSESSING THE COST OF CONSTRUCTION AGAINST THE PARCEL OF REAL PROPERTY FRONTING UPON THE IMPROVEMENT, AND DIRECTING THE METHOD OF COLLECTION OF SAID LIEN.
(BLOCK 6625) Lot 22 - Genevieve F. Lisher

WHEREAS, Chapter 27 of Part 3 of Division 7 (Sections 5870 et seq.) of the Streets and Highways Code of the State of California establishes a procedure pursuant to which the construction of certain improvements may be required, and

WHEREAS, the Council did, on July 22, 1974, adopt its Resolution No. 74-606, ordering the installation of certain improvements along certain alleys in the City of Modesto as provided therein, and directing the Superintendent of Streets to give notice requiring the construction of such improvements, and

WHEREAS, in compliance with the provisions of Chapter 27 of Part 3 of Division 7 of the Streets and Highways Code the Superintendent of Streets proceeded to cause the completion of the construction of asphaltic concrete paving on property abutting the property hereafter described, and

WHEREAS, December 9, 1974, at 7:30 o'clock P.M. in the Council Chambers, located in the City Hall, 801 Eleventh Street, Modesto, California, was set as the time and place for hearing and passing upon the report of the Superintendent of Streets with respect to the construction of said improvement, and

WHEREAS, at the time of said hearing, said Council received the report of the Superintendent of Streets, as submitted, and on file in the office of the City Clerk.

NOW, THEREFORE, BE IT RESOLVED by the Council of the City of Modesto as follows:

SECTION 1. The report of the Superintendent of Streets as submitted and on file in the office of the City Clerk is hereby confirmed

and the cost of such work is determined to be in the total amount of
\$135.10.

SECTION 2. That the cost of the aforesaid work, being the amount of \$135.10, be assessed in three annual installments as a lien against the parcel (s) of property fronting upon the work so constructed.

All that real property in the City of Modesto, County of Stanislaus, State of California, described as follows:

Lot 22 of Block 6625 of Gregory Gardens as per map filed January 27, 1956 in Volume 18 of Maps, O Page 45, Stanislaus County Records.

(Stanislaus County Assessor's Parcel No. 002-07 060-0586-001)

SECTION 3. Said assessment shall bear interest on the unpaid balance at the rate of seven (7%) per cent per annum, said interest to begin to run on the 31st day after the adoption of this resolution.

SECTION 4. In accordance with the provisions of Sections 5893 and 5895 of the California Streets and Highways Code, it is hereby ordered that the notice of each annual installment of said lien be delivered to the Stanislaus County Auditor, who shall enter the amount thereof on the County Assessment Book opposite the description of the particular property and the amount shall be collected together with all other taxes thereon against the property. The Director of Finance shall annually deliver said notice of lien to the County Auditor before the date fixed by law for the delivery of the Assessment Book to the County Board of Equalization. The lien shall be collected in accordance with the procedure prescribed in Section 5894 of the California Streets and Highways Code.

The foregoing resolution was introduced at a regular meeting of the Council of the City of Modesto held on the 9th day of December, 1974, by Councilman Dunlap, who moved its adoption, which motion being duly seconded by Councilman Elliott, was upon roll call carried and the resolution adopted by the following vote:

AYES:	Councilmen:	Dunlap, Elliott, Kuljian, Mensinger, Newton, Mayor Davies
NOES:	Councilmen:	None
ABSENT:	Councilmen:	Simon

ATTEST:


W. T. CHYNOWETH, City Clerk

(alleys)

MODESTO CITY COUNCIL
RESOLUTION NO. 74-1096

A RESOLUTION CONFIRMING THE REPORT OF THE SUPERINTENDENT OF STREETS CONCERNING THE WORK OF CONSTRUCTION OF ASPHALTIC CONCRETE PAVING ALONG CERTAIN ALLEYS IN THE CITY OF MODESTO IN ACCORDANCE WITH THE IMPROVEMENT DISTRICT ACT OF 1911, ASSESSING THE COST OF CONSTRUCTION AGAINST THE PARCEL OF REAL PROPERTY FRONTING UPON THE IMPROVEMENT, AND DIRECTING THE METHOD OF COLLECTION OF SAID LIEN.
(BLOCK 6625) Lot 21 - Wade C. & Carlene Bozarth

WHEREAS, Chapter 27 of Part 3 of Division 7 (Sections 5870 et seq.) of the Streets and Highways Code of the State of California establishes a procedure pursuant to which the construction of certain improvements may be required, and

WHEREAS, the Council did, on July 22, 1974, adopt its Resolution No. 74-606, ordering the installation of certain improvements along certain alleys in the City of Modesto as provided therein, and directing the Superintendent of Streets to give notice requiring the construction of such improvements, and

WHEREAS, in compliance with the provisions of Chapter 27 of Part 3 of Division 7 of the Streets and Highways Code the Superintendent of Streets proceeded to cause the completion of the construction of asphaltic concrete paving on property abutting the property hereafter described, and

WHEREAS, December 9, 1974, at 7:30 o'clock P.M. in the Council Chambers, located in the City Hall, 801 Eleventh Street, Modesto, California, was set as the time and place for hearing and passing upon the report of the Superintendent of Streets with respect to the construction of said improvement, and

WHEREAS, at the time of said hearing, said Council received the report of the Superintendent of Streets, as submitted, and on file in the office of the City Clerk.

NOW, THEREFORE, BE IT RESOLVED by the Council of the City of Modesto as follows:

SECTION 1. The report of the Superintendent of Streets as submitted and on file in the office of the City Clerk is hereby confirmed

and the cost of such work is determined to be in the total amount of
\$135.10.

SECTION 2. That the cost of the aforesaid work, being the amount of \$135.10, be assessed in three annual installments as a lien against the parcel (s) of property fronting upon the work so constructed. All that real property in the City of Modesto, County of Stanislaus, State of California, described as follows:

Lot 21 of Block 6625 of Gregory Gardens as per map filed January 27, 1956 in Volume 18 of Maps, Page 45, Stanislaus County Records.

(Stanislaus County Assessor's Parcel No. 002-07 060-0585-001)

SECTION 3. Said assessment shall bear interest on the unpaid balance at the rate of seven (7%) per cent per annum, said interest to begin to run on the 31st day after the adoption of this resolution.

SECTION 4. In accordance with the provisions of Sections 5893 and 5895 of the California Streets and Highways Code, it is hereby ordered that the notice of each annual installment of said lien be delivered to the Stanislaus County Auditor, who shall enter the amount thereof on the County Assessment Book opposite the description of the particular property and the amount shall be collected together with all other taxes thereon against the property. The Director of Finance shall annually deliver said notice of lien to the County Auditor before the date fixed by law for the delivery of the Assessment Book to the County Board of Equalization. The lien shall be collected in accordance with the procedure prescribed in Section 5894 of the California Streets and Highways Code.

The foregoing resolution was introduced at a regular meeting of the Council of the City of Modesto held on the 9th day of December, 1974, by Councilman Dunlap, who moved its adoption, which motion being duly seconded by Councilman Elliott, was upon roll call carried and the resolution adopted by the following vote:

AYES:	Councilmen:	Dunlap, Elliott, Kullijian, Mensinger, Newton, Mayor Davies
NOES:	Councilmen:	None
ABSENT:	Councilmen:	Simon

ATTEST:

W. T. Chynoweth
W. T. CHYNOWETH, City Clerk

(alleys)

MODESTO CITY COUNCIL
RESOLUTION NO. 74-1097

A RESOLUTION CONFIRMING THE REPORT OF THE SUPER-
INTENDENT OF STREETS CONCERNING THE WORK OF CON-
STRUCTION OF ASPHALTIC CONCRETE PAVING ALONG CER-
TAIN ALLEYS IN THE CITY OF MODESTO IN ACCORDANCE
WITH THE IMPROVEMENT DISTRICT ACT OF 1911, ASSESS-
ING THE COST OF CONSTRUCTION AGAINST THE PARCEL OF
REAL PROPERTY FRONTING UPON THE IMPROVEMENT, AND
DIRECTING THE METHOD OF COLLECTION OF SAID LIEN.
(BLOCK 6625) Lot 19 - Charles K. & Wynema Y. Seller

WHEREAS, Chapter 27 of Part 3 of Division 7 (Sections 5870 et seq.)
of the Streets and Highways Code of the State of California establishes
a procedure pursuant to which the construction of certain improvements
may be required, and

WHEREAS, the Council did, on July 22, 1974, adopt
its Resolution No. 74-606, ordering the installation of certain
improvements along certain alleys in the City of Modesto as provided
therein, and directing the Superintendent of Streets to give notice
requiring the construction of such improvements, and

WHEREAS, in compliance with the provisions of Chapter 27 of Part
3 of Division 7 of the Streets and Highways Code the Superintendent of
Streets proceeded to cause the completion of the construction of as-
phaltic concrete paving on property abutting the property hereafter
described, and

WHEREAS, December 9, 1974, at 7:30 o'clock P.M.
in the Council Chambers, located in the City Hall, 801 Eleventh Street,
Modesto, California, was set as the time and place for hearing and
passing upon the report of the Superintendent of Streets with respect
to the construction of said improvement, and

WHEREAS, at the time of said hearing, said Council received the
report of the Superintendent of Streets, as submitted, and on file in
the office of the City Clerk.

NOW, THEREFORE, BE IT RESOLVED by the Council of the City of
Modesto as follows:

SECTION 1. The report of the Superintendent of Streets as sub-
mitted and on file in the office of the City Clerk is hereby confirmed

and the cost of such work is determined to be in the total amount of
\$135.10.

SECTION 2. That the cost of the aforesaid work, being the amount of \$135.10, be assessed in three annual installments as a lien against the parcel (s) of property fronting upon the work so constructed.

All that real property in the City of Modesto, County of Stanislaus, State of California, described as follows:

Lot 19 of Block 6625 of Gregory Gardens as per map filed January 27, 1956 in Volume 18 of Maps, Page 45, Stanislaus County Records.

(Stanislaus County Assessor's Parcel No. 002-07 060-0583-001)

SECTION 3. Said assessment shall bear interest on the unpaid balance at the rate of seven (7%) per cent per annum, said interest to begin to run on the 31st day after the adoption of this resolution.

SECTION 4. In accordance with the provisions of Sections 5893 and 5895 of the California Streets and Highways Code, it is hereby ordered that the notice of each annual installment of said lien be delivered to the Stanislaus County Auditor, who shall enter the amount thereof on the County Assessment Book opposite the description of the particular property and the amount shall be collected together with all other taxes thereon against the property. The Director of Finance shall annually deliver said notice of lien to the County Auditor before the date fixed by law for the delivery of the Assessment Book to the County Board of Equalization. The lien shall be collected in accordance with the procedure prescribed in Section 5894 of the California Streets and Highways Code.

The foregoing resolution was introduced at a regular meeting of the Council of the City of Modesto held on the 9th day of December, 1974, by Councilman Dunlap, who moved its adoption, which motion being duly seconded by Councilman Elliott, was upon roll call carried and the resolution adopted by the following vote:

AYES:	Councilmen:	Dunlap, Elliott, Kullijian, Mensinger, Newton, Mayor Davies
NOES:	Councilmen:	None
ABSENT:	Councilmen:	Simon

ATTEST:


W. T. CHYNOWETH, City Clerk

(alleys)

MODESTO CITY COUNCIL
RESOLUTION NO. 74-1098

A RESOLUTION CONFIRMING THE REPORT OF THE SUPERINTENDENT OF STREETS CONCERNING THE WORK OF CONSTRUCTION OF ASPHALTIC CONCRETE PAVING ALONG CERTAIN ALLEYS IN THE CITY OF MODESTO IN ACCORDANCE WITH THE IMPROVEMENT DISTRICT ACT OF 1911, ASSESSING THE COST OF CONSTRUCTION AGAINST THE PARCEL OF REAL PROPERTY FRONTING UPON THE IMPROVEMENT, AND DIRECTING THE METHOD OF COLLECTION OF SAID LIEN.
(BLOCK 6625) Lot 18 - Dae Wurts Dolling

WHEREAS, Chapter 27 of Part 3 of Division 7 (Sections 5870 et seq.) of the Streets and Highways Code of the State of California establishes a procedure pursuant to which the construction of certain improvements may be required, and

WHEREAS, the Council did, on July 22, 1974, adopt its Resolution No. 74-606, ordering the installation of certain improvements along certain alleys in the City of Modesto as provided therein, and directing the Superintendent of Streets to give notice requiring the construction of such improvements, and

WHEREAS, in compliance with the provisions of Chapter 27 of Part 3 of Division 7 of the Streets and Highways Code the Superintendent of Streets proceeded to cause the completion of the construction of asphaltic concrete paving on property abutting the property hereafter described, and

WHEREAS, December 9, 1974, at 7:30 o'clock P.M. in the Council Chambers, located in the City Hall, 801 Eleventh Street, Modesto, California, was set as the time and place for hearing and passing upon the report of the Superintendent of Streets with respect to the construction of said improvement, and

WHEREAS, at the time of said hearing, said Council received the report of the Superintendent of Streets, as submitted, and on file in the office of the City Clerk.

NOW, THEREFORE, BE IT RESOLVED by the Council of the City of Modesto as follows:

SECTION 1. The report of the Superintendent of Streets as submitted and on file in the office of the City Clerk is hereby confirmed

and the cost of such work is determined to be in the total amount of
\$135.10.

SECTION 2. That the cost of the aforesaid work, being the amount
of \$135.10, be assessed in three annual installments as a lien
against the parcel (s) of property fronting upon the work so constructed.

All that real property in the City of Modesto, County of Stanislaus,
State of California, described as follows:

Lot 18 of Block 6625 of Gregory Gardens as per map filed January 27,
1956 in Volume 18 of Maps, Page 45, Stanislaus County Records.

(Stanislaus County Assessor's Parcel No. 002-07 060-0582-001)

SECTION 3. Said assessment shall bear interest on the unpaid bal-
ance at the rate of seven (7%) per cent per annum, said interest to begin
to run on the 31st day after the adoption of this resolution.

SECTION 4. In accordance with the provisions of Sections 5893
and 5895 of the California Streets and Highways Code, it is hereby
ordered that the notice of each annual installment of said lien be deliv-
ered to the Stanislaus County Auditor, who shall enter the amount thereof
on the County Assessment Book opposite the description of the particular
property and the amount shall be collected together with all other taxes
thereon against the property. The Director of Finance shall annually
deliver said notice of lien to the County Auditor before the date fixed
by law for the delivery of the Assessment Book to the County Board of
Equalization. The lien shall be collected in accordance with the pro-
cedure prescribed in Section 5894 of the California Streets and Highways
Code.

The foregoing resolution was introduced at a regular meeting of the
Council of the City of Modesto held on the 9th day of December
1974, by Councilman Dunlap, who moved its adoption, which
motion being duly seconded by Councilman Elliott, was upon roll
call carried and the resolution adopted by the following vote:

AYES: Councilmen: Dunlap, Elliott, Kullijian, Mensinger,
Newton, Mayor Davies
NOES: Councilmen: None
ABSENT: Councilmen: Simon

ATTEST:

W. T. Chynoweth
W. T. CHYNOWETH, City Clerk

(alleys)

MODESTO CITY COUNCIL
RESOLUTION NO. 74-1099

A RESOLUTION CONFIRMING THE REPORT OF THE SUPERINTENDENT OF STREETS CONCERNING THE WORK OF CONSTRUCTION OF ASPHALTIC CONCRETE PAVING ALONG CERTAIN ALLEYS IN THE CITY OF MODESTO IN ACCORDANCE WITH THE IMPROVEMENT DISTRICT ACT OF 1911, ASSESSING THE COST OF CONSTRUCTION AGAINST THE PARCEL OF REAL PROPERTY FRONTING UPON THE IMPROVEMENT, AND DIRECTING THE METHOD OF COLLECTION OF SAID LIEN.
(BLOCK 6625) Lot 17 - Rick W. Jenkins

WHEREAS, Chapter 27 of Part 3 of Division 7 (Sections 5870 et seq.) of the Streets and Highways Code of the State of California establishes a procedure pursuant to which the construction of certain improvements may be required, and

WHEREAS, the Council did, on July 22, 1974, adopt its Resolution No. 74-606, ordering the installation of certain improvements along certain alleys in the City of Modesto as provided therein, and directing the Superintendent of Streets to give notice requiring the construction of such improvements, and

WHEREAS, in compliance with the provisions of Chapter 27 of Part 3 of Division 7 of the Streets and Highways Code the Superintendent of Streets proceeded to cause the completion of the construction of asphaltic concrete paving on property abutting the property hereafter described, and

WHEREAS, December 9, 1974, at 7:30 o'clock P.M. in the Council Chambers, located in the City Hall, 801 Eleventh Street, Modesto, California, was set as the time and place for hearing and passing upon the report of the Superintendent of Streets with respect to the construction of said improvement, and

WHEREAS, at the time of said hearing, said Council received the report of the Superintendent of Streets, as submitted, and on file in the office of the City Clerk.

NOW, THEREFORE, BE IT RESOLVED by the Council of the City of Modesto as follows:

SECTION 1. The report of the Superintendent of Streets as submitted and on file in the office of the City Clerk is hereby confirmed

and the cost of such work is determined to be in the total amount of
\$135.10.

SECTION 2. That the cost of the aforesaid work, being the amount of \$135.10, be assessed in three annual installments as a lien against the parcel (s) of property fronting upon the work so constructed.

All that real property in the City of Modesto, County of Stanislaus, State of California, described as follows:

Lot 17 of Block 6625 of Gregory Gardens as per map filed January 27, 1956 in Volume 18 of Maps, Page 45, Stanislaus County Records.

(Stanislaus County Assessor's Parcel No. 002-07 060-0581-001)

SECTION 3. Said assessment shall bear interest on the unpaid balance at the rate of seven (7%) per cent per annum, said interest to begin to run on the 31st day after the adoption of this resolution.

SECTION 4. In accordance with the provisions of Sections 5893 and 5895 of the California Streets and Highways Code, it is hereby ordered that the notice of each annual installment of said lien be delivered to the Stanislaus County Auditor, who shall enter the amount thereof on the County Assessment Book opposite the description of the particular property and the amount shall be collected together with all other taxes thereon against the property. The Director of Finance shall annually deliver said notice of lien to the County Auditor before the date fixed by law for the delivery of the Assessment Book to the County Board of Equalization. The lien shall be collected in accordance with the procedure prescribed in Section 5894 of the California Streets and Highways Code.

The foregoing resolution was introduced at a regular meeting of the Council of the City of Modesto held on the 9th day of December, 1974, by Councilman Dunlap, who moved its adoption, which motion being duly seconded by Councilman Elliott, was upon roll call carried and the resolution adopted by the following vote:

AYES: Councilmen: Dunlap, Elliott, Kullijian, Mensinger,
Newton, Mayor Davies
NOES: Councilmen: None
ABSENT: Councilmen: Simon

ATTEST:


W. T. CHYNOWETH, City Clerk

(alleys)

MODESTO CITY COUNCIL
RESOLUTION NO. 74-1100

A RESOLUTION CONFIRMING THE REPORT OF THE SUPER-INTENDENT OF STREETS CONCERNING THE WORK OF CONSTRUCTION OF ASPHALTIC CONCRETE PAVING ALONG CERTAIN ALLEYS IN THE CITY OF MODESTO IN ACCORDANCE WITH THE IMPROVEMENT DISTRICT ACT OF 1911, ASSESSING THE COST OF CONSTRUCTION AGAINST THE PARCEL OF REAL PROPERTY FRONTING UPON THE IMPROVEMENT, AND DIRECTING THE METHOD OF COLLECTION OF SAID LIEN.
(BLOCK 6625) Lot 16 - James E. & Barbara S. Lewis

WHEREAS, Chapter 27 of Part 3 of Division 7 (Sections 5870 et seq.) of the Streets and Highways Code of the State of California establishes a procedure pursuant to which the construction of certain improvements may be required, and

WHEREAS, the Council did, on July 22, 1974, adopt its Resolution No. 74-606, ordering the installation of certain improvements along certain alleys in the City of Modesto as provided therein, and directing the Superintendent of Streets to give notice requiring the construction of such improvements, and

WHEREAS, in compliance with the provisions of Chapter 27 of Part 3 of Division 7 of the Streets and Highways Code the Superintendent of Streets proceeded to cause the completion of the construction of asphaltic concrete paving on property abutting the property hereafter described, and

WHEREAS, December 9, 1974, at 7:30 o'clock P.M. in the Council Chambers, located in the City Hall, 801 Eleventh Street, Modesto, California, was set as the time and place for hearing and passing upon the report of the Superintendent of Streets with respect to the construction of said improvement, and

WHEREAS, at the time of said hearing, said Council received the report of the Superintendent of Streets, as submitted, and on file in the office of the City Clerk.

NOW, THEREFORE, BE IT RESOLVED by the Council of the City of Modesto as follows:

SECTION 1. The report of the Superintendent of Streets as submitted and on file in the office of the City Clerk is hereby confirmed

and the cost of such work is determined to be in the total amount of \$135.10.

SECTION 2. That the cost of the aforesaid work, being the amount of \$135.10, be assessed in three annual installments as a lien against the parcel (s) of property fronting upon the work so constructed.

All that real property in the City of Modesto, County of Stanislaus, State of California, described as follows:

Lot 16 of Block 6625 of Gregory Gardens as per map filed January 27, 1956 in Volume 18 of Maps, Page 45, Stanislaus County Records.

(Stanislaus County Assessor's Parcel No. 002-07 060-0580-001)

SECTION 3. Said assessment shall bear interest on the unpaid balance at the rate of seven (7%) per cent per annum, said interest to begin to run on the 31st day after the adoption of this resolution.

SECTION 4. In accordance with the provisions of Sections 5893 and 5895 of the California Streets and Highways Code, it is hereby ordered that the notice of each annual installment of said lien be delivered to the Stanislaus County Auditor, who shall enter the amount thereof on the County Assessment Book opposite the description of the particular property and the amount shall be collected together with all other taxes thereon against the property. The Director of Finance shall annually deliver said notice of lien to the County Auditor before the date fixed by law for the delivery of the Assessment Book to the County Board of Equalization. The lien shall be collected in accordance with the procedure prescribed in Section 5894 of the California Streets and Highways Code.

The foregoing resolution was introduced at a regular meeting of the Council of the City of Modesto held on the 9th day of December, 1974, by Councilman Dunlap, who moved its adoption, which motion being duly seconded by Councilman Elliott, was upon roll call carried and the resolution adopted by the following vote:

- AYES: Councilmen: Dunlap, Elliott, Kullijian, Mensinger, Newton, Mayor Davies
- NOES: Councilmen: None
- ABSENT: Councilmen: Simon

ATTEST: W. T. Chynoweth
W. T. CHYNOWETH, City Clerk

(alleys)

MODESTO CITY COUNCIL
RESOLUTION NO. 74-1101

A RESOLUTION CONFIRMING THE REPORT OF THE SUPERINTENDENT OF STREETS CONCERNING THE WORK OF CONSTRUCTION OF ASPHALTIC CONCRETE PAVING ALONG CERTAIN ALLEYS IN THE CITY OF MODESTO IN ACCORDANCE WITH THE IMPROVEMENT DISTRICT ACT OF 1911, ASSESSING THE COST OF CONSTRUCTION AGAINST THE PARCEL OF REAL PROPERTY FRONTING UPON THE IMPROVEMENT, AND DIRECTING THE METHOD OF COLLECTION OF SAID LIEN.
(BLOCK 6625) Lot 13 - Rebecca M. Olson

WHEREAS, Chapter 27 of Part 3 of Division 7 (Sections 5870 et seq.) of the Streets and Highways Code of the State of California establishes a procedure pursuant to which the construction of certain improvements may be required, and

WHEREAS, the Council did, on July 22, 1974, adopt its Resolution No. 74-606, ordering the installation of certain improvements along certain alleys in the City of Modesto as provided therein, and directing the Superintendent of Streets to give notice requiring the construction of such improvements, and

WHEREAS, in compliance with the provisions of Chapter 27 of Part 3 of Division 7 of the Streets and Highways Code the Superintendent of Streets proceeded to cause the completion of the construction of asphaltic concrete paving on property abutting the property hereafter described, and

WHEREAS, December 9, 1974, at 7:30 o'clock P.M. in the Council Chambers, located in the City Hall, 801 Eleventh Street, Modesto, California, was set as the time and place for hearing and passing upon the report of the Superintendent of Streets with respect to the construction of said improvement, and

WHEREAS, at the time of said hearing, said Council received the report of the Superintendent of Streets, as submitted, and on file in the office of the City Clerk.

NOW, THEREFORE, BE IT RESOLVED by the Council of the City of Modesto as follows:

SECTION 1. The report of the Superintendent of Streets as submitted and on file in the office of the City Clerk is hereby confirmed

and the cost of such work is determined to be in the total amount of
\$135.10.

SECTION 2. That the cost of the aforesaid work, being the amount of \$135.10, be assessed in three annual installments as a lien against the parcel (s) of property fronting upon the work so constructed.

All that real property in the City of Modesto, County of Stanislaus, State of California, described as follows:

Lot 13 of Block 6625 of Gregory Gardens as per map filed January 27, 1956 in Volume 18 of Maps, Page 45, Stanislaus County Records.

(Stanislaus County Assessor's Parcel No. 002-07 060-0577-001)

SECTION 3. Said assessment shall bear interest on the unpaid balance at the rate of seven (7%) per cent per annum, said interest to begin to run on the 31st day after the adoption of this resolution.

SECTION 4. In accordance with the provisions of Sections 5893 and 5895 of the California Streets and Highways Code, it is hereby ordered that the notice of each annual installment of said lien be delivered to the Stanislaus County Auditor, who shall enter the amount thereof on the County Assessment Book opposite the description of the particular property and the amount shall be collected together with all other taxes thereon against the property. The Director of Finance shall annually deliver said notice of lien to the County Auditor before the date fixed by law for the delivery of the Assessment Book to the County Board of Equalization. The lien shall be collected in accordance with the procedure prescribed in Section 5894 of the California Streets and Highways Code.

The foregoing resolution was introduced at a regular meeting of the Council of the City of Modesto held on the 9th day of December, 1974, by Councilman Dunlap, who moved its adoption, which motion being duly seconded by Councilman Elliott, was upon roll call carried and the resolution adopted by the following vote:

AYES:	Councilmen:	Dunlap, Elliott, Kullijian, Mensinger, Newton, Mayor Davies
NOES:	Councilmen:	None
ABSENT:	Councilmen:	Simon

ATTEST:


W. T. CHYNOWETH, City Clerk

(alleys)

MODESTO CITY COUNCIL
RESOLUTION NO. 74-1102

A RESOLUTION CONFIRMING THE REPORT OF THE SUPERINTENDENT OF STREETS CONCERNING THE WORK OF CONSTRUCTION OF ASPHALTIC CONCRETE PAVING ALONG CERTAIN ALLEYS IN THE CITY OF MODESTO IN ACCORDANCE WITH THE IMPROVEMENT DISTRICT ACT OF 1911, ASSESSING THE COST OF CONSTRUCTION AGAINST THE PARCEL OF REAL PROPERTY FRONTING UPON THE IMPROVEMENT, AND DIRECTING THE METHOD OF COLLECTION OF SAID LIEN.
(BLOCK 6625) Lot 12 - Robert J. & Elsie Boland

WHEREAS, Chapter 27 of Part 3 of Division 7 (Sections 5870 et seq.) of the Streets and Highways Code of the State of California establishes a procedure pursuant to which the construction of certain improvements may be required, and

WHEREAS, the Council did, on July 22, 1974, adopt its Resolution No. 74-606, ordering the installation of certain improvements along certain alleys in the City of Modesto as provided therein, and directing the Superintendent of Streets to give notice requiring the construction of such improvements, and

WHEREAS, in compliance with the provisions of Chapter 27 of Part 3 of Division 7 of the Streets and Highways Code the Superintendent of Streets proceeded to cause the completion of the construction of asphaltic concrete paving on property abutting the property hereafter described, and

WHEREAS, December 9, 1974, at 7:30 o'clock P.M. in the Council Chambers, located in the City Hall, 801 Eleventh Street, Modesto, California, was set as the time and place for hearing and passing upon the report of the Superintendent of Streets with respect to the construction of said improvement, and

WHEREAS, at the time of said hearing, said Council received the report of the Superintendent of Streets, as submitted, and on file in the office of the City Clerk.

NOW, THEREFORE, BE IT RESOLVED by the Council of the City of Modesto as follows:

SECTION 1. The report of the Superintendent of Streets as submitted and on file in the office of the City Clerk is hereby confirmed

and the cost of such work is determined to be in the total amount of
\$140.15.

SECTION 2. That the cost of the aforesaid work, being the amount of \$140.15, be assessed in three annual installments as a lien against the parcel (s) of property fronting upon the work so constructed.

All that real property in the City of Modesto, County of Stanislaus, State of California, described as follows:

Lot 12 of Block 6625 of Gregory Gardens as per map filed January 27, 1956 in Volume 18 of Maps, Page 45, Stanislaus County Records.

(Stanislaus County Assessor's Parcel No. 002-07 060-0576-001)

SECTION 3. Said assessment shall bear interest on the unpaid balance at the rate of seven (7%) per cent per annum, said interest to begin to run on the 31st day after the adoption of this resolution.

SECTION 4. In accordance with the provisions of Sections 5893 and 5895 of the California Streets and Highways Code, it is hereby ordered that the notice of each annual installment of said lien be delivered to the Stanislaus County Auditor, who shall enter the amount thereof on the County Assessment Book opposite the description of the particular property and the amount shall be collected together with all other taxes thereon against the property. The Director of Finance shall annually deliver said notice of lien to the County Auditor before the date fixed by law for the delivery of the Assessment Book to the County Board of Equalization. The lien shall be collected in accordance with the procedure prescribed in Section 5894 of the California Streets and Highways Code.

The foregoing resolution was introduced at a regular meeting of the Council of the City of Modesto held on the 9th day of December, 1974, by Councilman Dunlap, who moved its adoption, which motion being duly seconded by Councilman Elliott, was upon roll call carried and the resolution adopted by the following vote:

AYES: Councilmen: Dunlap, Elliott, Kullijian, Mensinger,
Newton, Mayor Davies
NOES: Councilmen: None
ABSENT: Councilmen: Simon

ATTEST:


W. T. CHYNOWETH, City Clerk

(alleys)

MODESTO CITY COUNCIL
RESOLUTION NO. 74-1103

A RESOLUTION CONFIRMING THE REPORT OF THE SUPERINTENDENT OF STREETS CONCERNING THE WORK OF CONSTRUCTION OF ASPHALTIC CONCRETE PAVING ALONG CERTAIN ALLEYS IN THE CITY OF MODESTO IN ACCORDANCE WITH THE IMPROVEMENT DISTRICT ACT OF 1911, ASSESSING THE COST OF CONSTRUCTION AGAINST THE PARCEL OF REAL PROPERTY FRONTING UPON THE IMPROVEMENT, AND DIRECTING THE METHOD OF COLLECTION OF SAID LIEN.
(BLOCK 6625) Lot 10 - Reuben D. & Nobuko Byrd

WHEREAS, Chapter 27 of Part 3 of Division 7 (Sections 5870 et seq.) of the Streets and Highways Code of the State of California establishes a procedure pursuant to which the construction of certain improvements may be required, and

WHEREAS, the Council did, on July 22, 1974, adopt its Resolution No. 74-606, ordering the installation of certain improvements along certain alleys in the City of Modesto as provided therein, and directing the Superintendent of Streets to give notice requiring the construction of such improvements, and

WHEREAS, in compliance with the provisions of Chapter 27 of Part 3 of Division 7 of the Streets and Highways Code the Superintendent of Streets proceeded to cause the completion of the construction of asphaltic concrete paving on property abutting the property hereafter described, and

WHEREAS, December 9, 1974, at 7:30 o'clock P.M. in the Council Chambers, located in the City Hall, 801 Eleventh Street, Modesto, California, was set as the time and place for hearing and passing upon the report of the Superintendent of Streets with respect to the construction of said improvement, and

WHEREAS, at the time of said hearing, said Council received the report of the Superintendent of Streets, as submitted, and on file in the office of the City Clerk.

NOW, THEREFORE, BE IT RESOLVED by the Council of the City of Modesto as follows:

SECTION 1. The report of the Superintendent of Streets as submitted and on file in the office of the City Clerk is hereby confirmed

and the cost of such work is determined to be in the total amount of \$135.10.

SECTION 2. That the cost of the aforesaid work, being the amount of \$135.10, be assessed in three annual installments as a lien against the parcel (s) of property fronting upon the work so constructed. All that real property in the City of Modesto, County of Stanislaus, State of California, described as follows:

Lot 10 of Block 6625 of Gregory Gardens as per map filed January 27, 1956 in Volume 18 of Maps, Page 45, Stanislaus County Records.

(Stanislaus County Assessor's Parcel No. 002-07 060-0574-001)

SECTION 3. Said assessment shall bear interest on the unpaid balance at the rate of seven (7%) per cent per annum, said interest to begin to run on the 31st day after the adoption of this resolution.

SECTION 4. In accordance with the provisions of Sections 5893 and 5895 of the California Streets and Highways Code, it is hereby ordered that the notice of each annual installment of said lien be delivered to the Stanislaus County Auditor, who shall enter the amount thereof on the County Assessment Book opposite the description of the particular property and the amount shall be collected together with all other taxes thereon against the property. The Director of Finance shall annually deliver said notice of lien to the County Auditor before the date fixed by law for the delivery of the Assessment Book to the County Board of Equalization. The lien shall be collected in accordance with the procedure prescribed in Section 5894 of the California Streets and Highways Code.

The foregoing resolution was introduced at a regular meeting of the Council of the City of Modesto held on the 9th day of December, 1974, by Councilman Dunlap, who moved its adoption, which motion being duly seconded by Councilman Elliott, was upon roll call carried and the resolution adopted by the following vote:

AYES: Councilmen: Dunlap, Elliott, Kullijian, Mensinger,
Newton, Mayor Davies
NOES: Councilmen: None
ABSENT: Councilmen: Simon

ATTEST: W. T. Chynoweth
W. T. CHYNOWETH, City Clerk

(alleys)

MODESTO CITY COUNCIL
RESOLUTION NO. 74-1104

A RESOLUTION CONFIRMING THE REPORT OF THE SUPER-INTENDENT OF STREETS CONCERNING THE WORK OF CONSTRUCTION OF ASPHALTIC CONCRETE PAVING ALONG CERTAIN ALLEYS IN THE CITY OF MODESTO IN ACCORDANCE WITH THE IMPROVEMENT DISTRICT ACT OF 1911, ASSESSING THE COST OF CONSTRUCTION AGAINST THE PARCEL OF REAL PROPERTY FRONTING UPON THE IMPROVEMENT, AND DIRECTING THE METHOD OF COLLECTION OF SAID LIEN. (BLOCK 6625) Lot 9 - Dewey & Dollie F. Wise

WHEREAS, Chapter 27 of Part 3 of Division 7 (Sections 5870 et seq.) of the Streets and Highways Code of the State of California establishes a procedure pursuant to which the construction of certain improvements may be required, and

WHEREAS, the Council did, on July 22, 1974, adopt its Resolution No. 74-606, ordering the installation of certain improvements along certain alleys in the City of Modesto as provided therein, and directing the Superintendent of Streets to give notice requiring the construction of such improvements, and

WHEREAS, in compliance with the provisions of Chapter 27 of Part 3 of Division 7 of the Streets and Highways Code the Superintendent of Streets proceeded to cause the completion of the construction of asphaltic concrete paving on property abutting the property hereafter described, and

WHEREAS, December 9, 1974, at 7:30 o'clock P.M. in the Council Chambers, located in the City Hall, 801 Eleventh Street, Modesto, California, was set as the time and place for hearing and passing upon the report of the Superintendent of Streets with respect to the construction of said improvement, and

WHEREAS, at the time of said hearing, said Council received the report of the Superintendent of Streets, as submitted, and on file in the office of the City Clerk.

NOW, THEREFORE, BE IT RESOLVED by the Council of the City of Modesto as follows:

SECTION 1. The report of the Superintendent of Streets as submitted and on file in the office of the City Clerk is hereby confirmed

and the cost of such work is determined to be in the total amount of
\$135.10.

SECTION 2. That the cost of the aforesaid work, being the amount
of \$135.10, be assessed in three annual installments as a lien
against the parcel (s) of property fronting upon the work so constructed.

All that real property in the City of Modesto, County of Stanislaus,
State of California, described as follows:

Lot 9 of Block 6625 of Gregory Gardens as per map filed January 27,
1956 in Volume 18 of Maps, Page 45, Stanislaus County Records.

(Stanislaus County Assessor's Parcel No. 002-07 060-0573-001)

SECTION 3. Said assessment shall bear interest on the unpaid bal-
ance at the rate of seven (7%) per cent per annum, said interest to begin
to run on the 31st day after the adoption of this resolution.

SECTION 4. In accordance with the provisions of Sections 5893
and 5895 of the California Streets and Highways Code, it is hereby
ordered that the notice of each annual installment of said lien be deliv-
ered to the Stanislaus County Auditor, who shall enter the amount thereof
on the County Assessment Book opposite the description of the particular
property and the amount shall be collected together with all other taxes
thereon against the property. The Director of Finance shall annually
deliver said notice of lien to the County Auditor before the date fixed
by law for the delivery of the Assessment Book to the County Board of
Equalization. The lien shall be collected in accordance with the pro-
cedure prescribed in Section 5894 of the California Streets and Highways
Code.

The foregoing resolution was introduced at a regular meeting of the
Council of the City of Modesto held on the 9th day of December,
1974, by Councilman Dunlap, who moved its adoption, which
motion being duly seconded by Councilman Elliott, was upon roll
call carried and the resolution adopted by the following vote:

AYES: Councilmen: Dunlap, Elliott, Kullijian, Mensinger,
Newton, Mayor Davies
NOES: Councilmen: None
ABSENT: Councilmen: Simon

ATTEST:


W. T. CHYNOWETH, City Clerk

(alleys)

MODESTO CITY COUNCIL
RESOLUTION NO. 74-1105

A RESOLUTION CONFIRMING THE REPORT OF THE SUPERINTENDENT OF STREETS CONCERNING THE WORK OF CONSTRUCTION OF ASPHALTIC CONCRETE PAVING ALONG CERTAIN ALLEYS IN THE CITY OF MODESTO IN ACCORDANCE WITH THE IMPROVEMENT DISTRICT ACT OF 1911, ASSESSING THE COST OF CONSTRUCTION AGAINST THE PARCEL OF REAL PROPERTY FRONTING UPON THE IMPROVEMENT, AND DIRECTING THE METHOD OF COLLECTION OF SAID LIEN.
(BLOCK 6625) Lot 8 - Phillip A. & Ida Austin

WHEREAS, Chapter 27 of Part 3 of Division 7 (Sections 5870 et seq.) of the Streets and Highways Code of the State of California establishes a procedure pursuant to which the construction of certain improvements may be required, and

WHEREAS, the Council did, on July 22, 1974, adopt its Resolution No. 74-606, ordering the installation of certain improvements along certain alleys in the City of Modesto as provided therein, and directing the Superintendent of Streets to give notice requiring the construction of such improvements, and

WHEREAS, in compliance with the provisions of Chapter 27 of Part 3 of Division 7 of the Streets and Highways Code the Superintendent of Streets proceeded to cause the completion of the construction of asphaltic concrete paving on property abutting the property hereafter described, and

WHEREAS, December 9, 1974, at 7:30 o'clock P.M. in the Council Chambers, located in the City Hall, 801 Eleventh Street, Modesto, California, was set as the time and place for hearing and passing upon the report of the Superintendent of Streets with respect to the construction of said improvement, and

WHEREAS, at the time of said hearing, said Council received the report of the Superintendent of Streets, as submitted, and on file in the office of the City Clerk.

NOW, THEREFORE, BE IT RESOLVED by the Council of the City of Modesto as follows:

SECTION 1. The report of the Superintendent of Streets as submitted and on file in the office of the City Clerk is hereby confirmed

and the cost of such work is determined to be in the total amount of
\$135.10.

SECTION 2. That the cost of the aforesaid work, being the amount of \$135.10, be assessed in three annual installments as a lien against the parcel (s) of property fronting upon the work so constructed.

All that real property in the City of Modesto, County of Stanislaus, State of California, described as follows:

Lot 8 of Block 6625 of Gregory Gardens as per map filed January 27, 1956 in Volume 18 of Maps, Page 45, Stanislaus County Records.

(Stanislaus County Assessor's Parcel No. 002-07 060-0572-001)

SECTION 3. Said assessment shall bear interest on the unpaid balance at the rate of seven (7%) per cent per annum, said interest to begin to run on the 31st day after the adoption of this resolution.

SECTION 4. In accordance with the provisions of Sections 5893 and 5895 of the California Streets and Highways Code, it is hereby ordered that the notice of each annual installment of said lien be delivered to the Stanislaus County Auditor, who shall enter the amount thereof on the County Assessment Book opposite the description of the particular property and the amount shall be collected together with all other taxes thereon against the property. The Director of Finance shall annually deliver said notice of lien to the County Auditor before the date fixed by law for the delivery of the Assessment Book to the County Board of Equalization. The lien shall be collected in accordance with the procedure prescribed in Section 5894 of the California Streets and Highways Code.

The foregoing resolution was introduced at a regular meeting of the Council of the City of Modesto held on the 9th day of December, 1974, by Councilman Dunlap, who moved its adoption, which motion being duly seconded by Councilman Elliott, was upon roll call carried and the resolution adopted by the following vote:

AYES: Councilmen: Dunlap, Elliot, Kullijian, Mensinger,
Newton, Mayor Davies
NOES: Councilmen: None
ABSENT: Councilmen: Simon

ATTEST:


W. T. CHYNOWETH, City Clerk

(alleys)

MODESTO CITY COUNCIL
RESOLUTION NO. 74-1106

A RESOLUTION CONFIRMING THE REPORT OF THE SUPERINTENDENT OF STREETS CONCERNING THE WORK OF CONSTRUCTION OF ASPHALTIC CONCRETE PAVING ALONG CERTAIN ALLEYS IN THE CITY OF MODESTO IN ACCORDANCE WITH THE IMPROVEMENT DISTRICT ACT OF 1911, ASSESSING THE COST OF CONSTRUCTION AGAINST THE PARCEL OF REAL PROPERTY FRONTING UPON THE IMPROVEMENT, AND DIRECTING THE METHOD OF COLLECTION OF SAID LIEN.
(BLOCK 6625) Lot 7 - Raymond C. & Gail L. Voss

WHEREAS, Chapter 27 of Part 3 of Division 7 (Sections 5870 et seq.) of the Streets and Highways Code of the State of California establishes a procedure pursuant to which the construction of certain improvements may be required, and

WHEREAS, the Council did, on July 22, 1974, adopt its Resolution No. 74-606, ordering the installation of certain improvements along certain alleys in the City of Modesto as provided therein, and directing the Superintendent of Streets to give notice requiring the construction of such improvements, and

WHEREAS, in compliance with the provisions of Chapter 27 of Part 3 of Division 7 of the Streets and Highways Code the Superintendent of Streets proceeded to cause the completion of the construction of asphaltic concrete paving on property abutting the property hereafter described, and

WHEREAS, December 9, 1974, at 7:30 o'clock P.M. in the Council Chambers, located in the City Hall, 801 Eleventh Street, Modesto, California, was set as the time and place for hearing and passing upon the report of the Superintendent of Streets with respect to the construction of said improvement, and

WHEREAS, at the time of said hearing, said Council received the report of the Superintendent of Streets, as submitted, and on file in the office of the City Clerk.

NOW, THEREFORE, BE IT RESOLVED by the Council of the City of Modesto as follows:

SECTION 1. The report of the Superintendent of Streets as submitted and on file in the office of the City Clerk is hereby confirmed

and the cost of such work is determined to be in the total amount of
\$135.10.

SECTION 2. That the cost of the aforesaid work, being the amount of \$135.10, be assessed in three annual installments as a lien against the parcel (s) of property fronting upon the work so constructed.

All that real property in the City of Modesto, County of Stanislaus, State of California, described as follows:

Lot 7 of Block 6625 of Gregory Gardens as per map filed January 27, 1956 in Volume 18 of Maps, Page 45, Stanislaus County Records.

(Stanislaus County Assessor's Parcel No. 002-07 060-0571-001)

SECTION 3. Said assessment shall bear interest on the unpaid balance at the rate of seven (7%) per cent per annum, said interest to begin to run on the 31st day after the adoption of this resolution.

SECTION 4. In accordance with the provisions of Sections 5893 and 5895 of the California Streets and Highways Code, it is hereby ordered that the notice of each annual installment of said lien be delivered to the Stanislaus County Auditor, who shall enter the amount thereof on the County Assessment Book opposite the description of the particular property and the amount shall be collected together with all other taxes thereon against the property. The Director of Finance shall annually deliver said notice of lien to the County Auditor before the date fixed by law for the delivery of the Assessment Book to the County Board of Equalization. The lien shall be collected in accordance with the procedure prescribed in Section 5894 of the California Streets and Highways Code.

The foregoing resolution was introduced at a regular meeting of the Council of the City of Modesto held on the 9th day of December, 1974, by Councilman Dunlap, who moved its adoption, which motion being duly seconded by Councilman Elliott, was upon roll call carried and the resolution adopted by the following vote:

AYES: Councilmen: Dunlap, Elliott, Kullijian, Mensinger,
Newton, Mayor Davies
NOES: Councilmen: None
ABSENT: Councilmen: Simon

ATTEST:


W. T. CHYNOWETH, City Clerk

(alleys)

MODESTO CITY COUNCIL
RESOLUTION NO. 74-1107

A RESOLUTION CONFIRMING THE REPORT OF THE SUPERINTENDENT OF STREETS CONCERNING THE WORK OF CONSTRUCTION OF ASPHALTIC CONCRETE PAVING ALONG CERTAIN ALLEYS IN THE CITY OF MODESTO IN ACCORDANCE WITH THE IMPROVEMENT DISTRICT ACT OF 1911, ASSESSING THE COST OF CONSTRUCTION AGAINST THE PARCEL OF REAL PROPERTY FRONTING UPON THE IMPROVEMENT, AND DIRECTING THE METHOD OF COLLECTION OF SAID LIEN.
(BLOCK 6625) Lot 6 - Marilyn Alcamo

WHEREAS, Chapter 27 of Part 3 of Division 7 (Sections 5870 et seq.) of the Streets and Highways Code of the State of California establishes a procedure pursuant to which the construction of certain improvements may be required, and

WHEREAS, the Council did, on July 22, 1974, adopt its Resolution No. 74-606, ordering the installation of certain improvements along certain alleys in the City of Modesto as provided therein, and directing the Superintendent of Streets to give notice requiring the construction of such improvements, and

WHEREAS, in compliance with the provisions of Chapter 27 of Part 3 of Division 7 of the Streets and Highways Code the Superintendent of Streets proceeded to cause the completion of the construction of asphaltic concrete paving on property abutting the property hereafter described, and

WHEREAS, December 9, 1974, at 7:30 o'clock P.M. in the Council Chambers, located in the City Hall, 801 Eleventh Street, Modesto, California, was set as the time and place for hearing and passing upon the report of the Superintendent of Streets with respect to the construction of said improvement, and

WHEREAS, at the time of said hearing, said Council received the report of the Superintendent of Streets, as submitted, and on file in the office of the City Clerk.

NOW, THEREFORE, BE IT RESOLVED by the Council of the City of Modesto as follows:

SECTION 1. The report of the Superintendent of Streets as submitted and on file in the office of the City Clerk is hereby confirmed

and the cost of such work is determined to be in the total amount of
\$135.10.

SECTION 2. That the cost of the aforesaid work, being the amount of \$135.10, be assessed in three annual installments as a lien against the parcel (s) of property fronting upon the work so constructed.

All that real property in the City of Modesto, County of Stanislaus, State of California, described as follows:

Lot 6 of Block 6625 of Gregory Gardens as per map filed January 27, 1956 in Volume 18 of Maps, Page 45, Stanislaus County Records.

(Stanislaus County Assessor's Parcel No. 002-07 060-0570-001)

SECTION 3. Said assessment shall bear interest on the unpaid balance at the rate of seven (7%) per cent per annum, said interest to begin to run on the 31st day after the adoption of this resolution.

SECTION 4. In accordance with the provisions of Sections 5893 and 5895 of the California Streets and Highways Code, it is hereby ordered that the notice of each annual installment of said lien be delivered to the Stanislaus County Auditor, who shall enter the amount thereof on the County Assessment Book opposite the description of the particular property and the amount shall be collected together with all other taxes thereon against the property. The Director of Finance shall annually deliver said notice of lien to the County Auditor before the date fixed by law for the delivery of the Assessment Book to the County Board of Equalization. The lien shall be collected in accordance with the procedure prescribed in Section 5894 of the California Streets and Highways Code.

The foregoing resolution was introduced at a regular meeting of the Council of the City of Modesto held on the 9th day of December, 1974, by Councilman Dunlap, who moved its adoption, which motion being duly seconded by Councilman Elliott, was upon roll call carried and the resolution adopted by the following vote:

AYES: Councilmen: Dunlap, Elliott, Kullijian, Mensinger,
Newton, Mayor Davies
NOES: Councilmen: None
ABSENT: Councilmen: Simon

ATTEST:


W. T. CHYNOWETH, City Clerk

(alleys)

MODESTO CITY COUNCIL
RESOLUTION NO. 74-1108

A RESOLUTION CONFIRMING THE REPORT OF THE SUPER-
INTENDENT OF STREETS CONCERNING THE WORK OF CON-
STRUCTION OF ASPHALTIC CONCRETE PAVING ALONG CER-
TAIN ALLEYS IN THE CITY OF MODESTO IN ACCORDANCE
WITH THE IMPROVEMENT DISTRICT ACT OF 1911, ASSESS-
ING THE COST OF CONSTRUCTION AGAINST THE PARCEL OF
REAL PROPERTY FRONTING UPON THE IMPROVEMENT, AND
DIRECTING THE METHOD OF COLLECTION OF SAID LIEN.
(BLOCK 6625) Lot 4 - Beverly J. Jones

WHEREAS, Chapter 27 of Part 3 of Division 7 (Sections 5870 et seq.)
of the Streets and Highways Code of the State of California establishes
a procedure pursuant to which the construction of certain improvements
may be required, and

WHEREAS, the Council did, on July 22, 1974, adopt
its Resolution No. 74-606, ordering the installation of certain
improvements along certain alleys in the City of Modesto as provided
therein, and directing the Superintendent of Streets to give notice
requiring the construction of such improvements, and

WHEREAS, in compliance with the provisions of Chapter 27 of Part
3 of Division 7 of the Streets and Highways Code the Superintendent of
Streets proceeded to cause the completion of the construction of as-
phaltic concrete paving on property abutting the property hereafter
described, and

WHEREAS, December 9, 1974, at 7:30 o'clock P.M.
in the Council Chambers, located in the City Hall, 801 Eleventh Street,
Modesto, California, was set as the time and place for hearing and
passing upon the report of the Superintendent of Streets with respect
to the construction of said improvement, and

WHEREAS, at the time of said hearing, said Council received the
report of the Superintendent of Streets, as submitted, and on file in
the office of the City Clerk.

NOW, THEREFORE, BE IT RESOLVED by the Council of the City of
Modesto as follows:

SECTION 1. The report of the Superintendent of Streets as sub-
mitted and on file in the office of the City Clerk is hereby confirmed

and the cost of such work is determined to be in the total amount of \$135.10.

SECTION 2. That the cost of the aforesaid work, being the amount of \$135.10, be assessed in three annual installments as a lien against the parcel (s) of property fronting upon the work so constructed.

All that real property in the City of Modesto, County of Stanislaus, State of California, described as follows:

Lot 4 of Block 6625 of Gregory Gardens as per map filed January 27, 1956 in Volume 18 of Maps, Page 45, Stanislaus County Records.

(Stanislaus County Assessor's Parcel No. 002-07 060-0568-001)

SECTION 3. Said assessment shall bear interest on the unpaid balance at the rate of seven (7%) per cent per annum, said interest to begin to run on the 31st day after the adoption of this resolution.

SECTION 4. In accordance with the provisions of Sections 5893 and 5895 of the California Streets and Highways Code, it is hereby ordered that the notice of each annual installment of said lien be delivered to the Stanislaus County Auditor, who shall enter the amount thereof on the County Assessment Book opposite the description of the particular property and the amount shall be collected together with all other taxes thereon against the property, The Director of Finance shall annually deliver said notice of lien to the County Auditor before the date fixed by law for the delivery of the Assessment Book to the County Board of Equalization. The lien shall be collected in accordance with the procedure prescribed in Section 5894 of the California Streets and Highways Code.

The foregoing resolution was introduced at a regular meeting of the Council of the City of Modesto held on the 9th day of December, 1974, by Councilman Dunlap, who moved its adoption, which motion being duly seconded by Councilman Elliott, was upon roll call carried and the resolution adopted by the following vote:

AYES: Councilmen: Dunlap, Elliott, Kullijian, Mensinger,
Newton, Mayor Davies
NOES: Councilmen: None
ABSENT: Councilmen: Simon

ATTEST: W. T. Chynoweth
W. T. CHYNOWETH, City Clerk

(alleys)

MODESTO CITY COUNCIL
RESOLUTION NO. 74-1109

A RESOLUTION CONFIRMING THE REPORT OF THE SUPER-INTENDENT OF STREETS CONCERNING THE WORK OF CONSTRUCTION OF ASPHALTIC CONCRETE PAVING ALONG CERTAIN ALLEYS IN THE CITY OF MODESTO IN ACCORDANCE WITH THE IMPROVEMENT DISTRICT ACT OF 1911, ASSESSING THE COST OF CONSTRUCTION AGAINST THE PARCEL OF REAL PROPERTY FRONTING UPON THE IMPROVEMENT, AND DIRECTING THE METHOD OF COLLECTION OF SAID LIEN.
(BLOCK 6625) Lot 3 - William W. & Crystal A. Hildreth

WHEREAS, Chapter 27 of Part 3 of Division 7 (Sections 5870 et seq.) of the Streets and Highways Code of the State of California establishes a procedure pursuant to which the construction of certain improvements may be required, and

WHEREAS, the Council did, on July 22, 1974, adopt its Resolution No. 74-606, ordering the installation of certain improvements along certain alleys in the City of Modesto as provided therein, and directing the Superintendent of Streets to give notice requiring the construction of such improvements, and

WHEREAS, in compliance with the provisions of Chapter 27 of Part 3 of Division 7 of the Streets and Highways Code the Superintendent of Streets proceeded to cause the completion of the construction of asphaltic concrete paving on property abutting the property hereafter described, and

WHEREAS, December 9, 1974, at 7:30 o'clock P.M. in the Council Chambers, located in the City Hall, 801 Eleventh Street, Modesto, California, was set as the time and place for hearing and passing upon the report of the Superintendent of Streets with respect to the construction of said improvement, and

WHEREAS, at the time of said hearing, said Council received the report of the Superintendent of Streets, as submitted, and on file in the office of the City Clerk.

NOW, THEREFORE, BE IT RESOLVED by the Council of the City of Modesto as follows:

SECTION 1. The report of the Superintendent of Streets as submitted and on file in the office of the City Clerk is hereby confirmed

and the cost of such work is determined to be in the total amount of
\$135.10.

SECTION 2. That the cost of the aforesaid work, being the amount of \$135.10, be assessed in three annual installments as a lien against the parcel (s) of property fronting upon the work so constructed. All that real property in the City of Modesto, County of Stanislaus, State of California, described as follows:

Lot 3 of Block 6625 of Gregory Gardens as per map filed January 27, 1956 in Volume 18 of Maps, Page 45, Stanislaus County Records.

(Stanislaus County Assessor's Parcel No. 002-07 060-0567-001)

SECTION 3. Said assessment shall bear interest on the unpaid balance at the rate of seven (7%) per cent per annum, said interest to begin to run on the 31st day after the adoption of this resolution.

SECTION 4. In accordance with the provisions of Sections 5893 and 5895 of the California Streets and Highways Code, it is hereby ordered that the notice of each annual installment of said lien be delivered to the Stanislaus County Auditor, who shall enter the amount thereof on the County Assessment Book opposite the description of the particular property and the amount shall be collected together with all other taxes thereon against the property, The Director of Finance shall annually deliver said notice of lien to the County Auditor before the date fixed by law for the delivery of the Assessment Book to the County Board of Equalization. The lien shall be collected in accordance with the procedure prescribed in Section 5894 of the California Streets and Highways Code.

The foregoing resolution was introduced at a regular meeting of the Council of the City of Modesto held on the 9th day of December, 1974, by Councilman Dunlap, who moved its adoption, which motion being duly seconded by Councilman Elliott, was upon roll call carried and the resolution adopted by the following vote:

AYES: Councilmen: Dunlap, Elliott, Kullijian, Mensinger,
Newton, Mayor Davies
NOES: Councilmen: None
ABSENT: Councilmen: Simon

ATTEST:


W. T. CHYNOWETH, City Clerk

(alleys)

MODESTO CITY COUNCIL
RESOLUTION NO. 74-1110

A RESOLUTION CONFIRMING THE REPORT OF THE SUPERINTENDENT OF STREETS CONCERNING THE WORK OF CONSTRUCTION OF ASPHALTIC CONCRETE PAVING ALONG CERTAIN ALLEYS IN THE CITY OF MODESTO IN ACCORDANCE WITH THE IMPROVEMENT DISTRICT ACT OF 1911, ASSESSING THE COST OF CONSTRUCTION AGAINST THE PARCEL OF REAL PROPERTY FRONTING UPON THE IMPROVEMENT, AND DIRECTING THE METHOD OF COLLECTION OF SAID LIEN.
(BLOCK 6625) Lot 2 - James E. & Flo R. Cosgrove

WHEREAS, Chapter 27 of Part 3 of Division 7 (Sections 5870 et seq.) of the Streets and Highways Code of the State of California establishes a procedure pursuant to which the construction of certain improvements may be required, and

WHEREAS, the Council did, on July 22, 1974, adopt its Resolution No. 74-606, ordering the installation of certain improvements along certain alleys in the City of Modesto as provided therein, and directing the Superintendent of Streets to give notice requiring the construction of such improvements, and

WHEREAS, in compliance with the provisions of Chapter 27 of Part 3 of Division 7 of the Streets and Highways Code the Superintendent of Streets proceeded to cause the completion of the construction of asphaltic concrete paving on property abutting the property hereafter described, and

WHEREAS, December 9, 1974, at 7:30 o'clock P.M. in the Council Chambers, located in the City Hall, 801 Eleventh Street, Modesto, California, was set as the time and place for hearing and passing upon the report of the Superintendent of Streets with respect to the construction of said improvement, and

WHEREAS, at the time of said hearing, said Council received the report of the Superintendent of Streets, as submitted, and on file in the office of the City Clerk.

NOW, THEREFORE, BE IT RESOLVED by the Council of the City of Modesto as follows:

SECTION 1. The report of the Superintendent of Streets as submitted and on file in the office of the City Clerk is hereby confirmed

and the cost of such work is determined to be in the total amount of
\$135.10.

SECTION 2. That the cost of the aforesaid work, being the amount of \$135.10, be assessed in three annual installments as a lien against the parcel (s) of property fronting upon the work so constructed.

All that real property in the City of Modesto, County of Stanislaus, State of California, described as follows:

Lot 2 of Block 6625 of Gregory Gardens as per map filed January 27, 1956 in Volume 18 of Maps, Page 45, Stanislaus County Records.

(Stanislaus County Assessor's Parcel No. 002-07 060-0566-001)

SECTION 3. Said assessment shall bear interest on the unpaid balance at the rate of seven (7%) per cent per annum, said interest to begin to run on the 31st day after the adoption of this resolution.

SECTION 4. In accordance with the provisions of Sections 5893 and 5895 of the California Streets and Highways Code, it is hereby ordered that the notice of each annual installment of said lien be delivered to the Stanislaus County Auditor, who shall enter the amount thereof on the County Assessment Book opposite the description of the particular property and the amount shall be collected together with all other taxes thereon against the property, The Director of Finance shall annually deliver said notice of lien to the County Auditor before the date fixed by law for the delivery of the Assessment Book to the County Board of Equalization. The lien shall be collected in accordance with the procedure prescribed in Section 5894 of the California Streets and Highways Code.

The foregoing resolution was introduced at a regular meeting of the Council of the City of Modesto held on the 9th day of December, 1974, by Councilman Dunlap, who moved its adoption, which motion being duly seconded by Councilman Elliott, was upon roll call carried and the resolution adopted by the following vote:

AYES: Councilmen: Dunlap, Elliott, Kullijian, Mensinger,
Newton, Mayor Davies
NOES: Councilmen: None
ABSENT: Councilmen: Simon

ATTEST:


W. T. CHYNOWETH, City Clerk

(alleys)

MODESTO CITY COUNCIL
RESOLUTION NO. 74-1111

A RESOLUTION CONFIRMING THE REPORT OF THE SUPER-INTENDENT OF STREETS CONCERNING THE WORK OF CONSTRUCTION OF ASPHALTIC CONCRETE PAVING ALONG CERTAIN ALLEYS IN THE CITY OF MODESTO IN ACCORDANCE WITH THE IMPROVEMENT DISTRICT ACT OF 1911, ASSESSING THE COST OF CONSTRUCTION AGAINST THE PARCEL OF REAL PROPERTY FRONTING UPON THE IMPROVEMENT, AND DIRECTING THE METHOD OF COLLECTION OF SAID LIEN.
(BLOCK 6625) Lot 1 - Warren L. & Agnes L. Petersen

WHEREAS, Chapter 27 of Part 3 of Division 7 (Sections 5870 et seq.) of the Streets and Highways Code of the State of California establishes a procedure pursuant to which the construction of certain improvements may be required, and

WHEREAS, the Council did, on July 22, 1974, adopt its Resolution No. 74-606, ordering the installation of certain improvements along certain alleys in the City of Modesto as provided therein, and directing the Superintendent of Streets to give notice requiring the construction of such improvements, and

WHEREAS, in compliance with the provisions of Chapter 27 of Part 3 of Division 7 of the Streets and Highways Code the Superintendent of Streets proceeded to cause the completion of the construction of asphaltic concrete paving on property abutting the property hereafter described, and

WHEREAS, December 9, 1974, at 7:30 o'clock P.M. in the Council Chambers, located in the City Hall, 801 Eleventh Street, Modesto, California, was set as the time and place for hearing and passing upon the report of the Superintendent of Streets with respect to the construction of said improvement, and

WHEREAS, at the time of said hearing, said Council received the report of the Superintendent of Streets, as submitted, and on file in the office of the City Clerk.

NOW, THEREFORE, BE IT RESOLVED by the Council of the City of Modesto as follows:

SECTION 1. The report of the Superintendent of Streets as submitted and on file in the office of the City Clerk is hereby confirmed

and the cost of such work is determined to be in the total amount of
\$135.10.

SECTION 2. That the cost of the aforesaid work, being the amount of \$135.10, be assessed in three annual installments as a lien against the parcel (s) of property fronting upon the work so constructed, All that real property in the City of Modesto, County of Stanislaus, State of California, described as follows:

Lot 1 of Block 6625 of Gregory Gardens as per map filed January 27, 1956 in Volume 18 of Maps, Page 45, Stanislaus County Records.

(Stanislaus County Assessor's Parcel No. 002-07 060-0565-001)

SECTION 3. Said assessment shall bear interest on the unpaid balance at the rate of seven (7%) per cent per annum, said interest to begin to run on the 31st day after the adoption of this resolution.

SECTION 4. In accordance with the provisions of Sections 5893 and 5895 of the California Streets and Highways Code, it is hereby ordered that the notice of each annual installment of said lien be delivered to the Stanislaus County Auditor, who shall enter the amount thereof on the County Assessment Book opposite the description of the particular property and the amount shall be collected together with all other taxes thereon against the property, The Director of Finance shall annually deliver said notice of lien to the County Auditor before the date fixed by law for the delivery of the Assessment Book to the County Board of Equalization. The lien shall be collected in accordance with the procedure prescribed in Section 5894 of the California Streets and Highways Code.

The foregoing resolution was introduced at a regular meeting of the Council of the City of Modesto held on the 9th day of December, 1974, by Councilman Dunlap, who moved its adoption, which motion being duly seconded by Councilman Elliott, was upon roll call carried and the resolution adopted by the following vote:

AYES:	Councilmen:	Dunlap, Elliott, Kullijian, Mensinger, Newton, Mayor Davies
NOES:	Councilmen:	None
ABSENT:	Councilmen:	Simon

ATTEST:

W. T. Chynoweth
W. T. CHYNOWETH, City Clerk

(alleys)

MODESTO CITY COUNCIL
RESOLUTION NO. 74-1112

A RESOLUTION CONFIRMING THE REPORT OF THE SUPERINTENDENT OF STREETS CONCERNING THE WORK OF CONSTRUCTION OF ASPHALTIC CONCRETE PAVING ALONG CERTAIN ALLEYS IN THE CITY OF MODESTO IN ACCORDANCE WITH THE IMPROVEMENT DISTRICT ACT OF 1911, ASSESSING THE COST OF CONSTRUCTION AGAINST THE PARCEL OF REAL PROPERTY FRONTING UPON THE IMPROVEMENT, AND DIRECTING THE METHOD OF COLLECTION OF SAID LIEN.
(BLOCK 717-A) Lots 36-37 - Joanne M. Groves

WHEREAS, Chapter 27 of Part 3 of Division 7 (Sections 5870 et seq.) of the Streets and Highways Code of the State of California establishes a procedure pursuant to which the construction of certain improvements may be required, and

WHEREAS, the Council did, on July 22, 1974, adopt its Resolution No. 74-600, ordering the installation of certain improvements along certain alleys in the City of Modesto as provided therein, and directing the Superintendent of Streets to give notice requiring the construction of such improvements, and

WHEREAS, in compliance with the provisions of Chapter 27 of Part 3 of Division 7 of the Streets and Highways Code the Superintendent of Streets proceeded to cause the completion of the construction of asphaltic concrete paving on property abutting the property hereafter described, and

WHEREAS, December 9, 1974, at 7:30 o'clock P.M. in the Council Chambers, located in the City Hall, 801 Eleventh Street, Modesto, California, was set as the time and place for hearing and passing upon the report of the Superintendent of Streets with respect to the construction of said improvement, and

WHEREAS, at the time of said hearing, said Council received the report of the Superintendent of Streets, as submitted, and on file in the office of the City Clerk.

NOW, THEREFORE, BE IT RESOLVED by the Council of the City of Modesto as follows:

SECTION 1. The report of the Superintendent of Streets as submitted and on file in the office of the City Clerk is hereby confirmed

and the cost of such work is determined to be in the total amount of
\$289.22.

SECTION 2. That the cost of the aforesaid work, being the amount of \$289.22, be assessed in three annual installments as a lien against the parcel (s) of property fronting upon the work so constructed. All that real property in the City of Modesto, County of Stanislaus, State of California, described as follows:

Lot 36 and 37 of Block 717-A of City of Modesto as per map filed December 21, 1942 in Volume 15 of Maps, Page 717-A, Stanislaus County Records.

(Stanislaus County Assessor's Parcel No. 002-01 113-0953-001)

SECTION 3. Said assessment shall bear interest on the unpaid balance at the rate of seven (7%) per cent per annum, said interest to begin to run on the 31st day after the adoption of this resolution.

SECTION 4. In accordance with the provisions of Sections 5893 and 5895 of the California Streets and Highways Code, it is hereby ordered that the notice of each annual installment of said lien be delivered to the Stanislaus County Auditor, who shall enter the amount thereof on the County Assessment Book opposite the description of the particular property and the amount shall be collected together with all other taxes thereon against the property, The Director of Finance shall annually deliver said notice of lien to the County Auditor before the date fixed by law for the delivery of the Assessment Book to the County Board of Equalization. The lien shall be collected in accordance with the procedure prescribed in Section 5894 of the California Streets and Highways Code.

The foregoing resolution was introduced at a regular meeting of the Council of the City of Modesto held on the 9th day of December, 1974, by Councilman Dunlap, who moved its adoption, which motion being duly seconded by Councilman Elliott, was upon roll call carried and the resolution adopted by the following vote:

AYES: Councilmen: Dunlap, Elliott, Kullijian, Mensinger,
Newton, Mayor Davies
NOES: Councilmen: None
ABSENT: Councilmen: Simon

ATTEST:


W. T. CHYNOWETH, City Clerk

(alleys)

MODESTO CITY COUNCIL
RESOLUTION NO. 74-1113

A RESOLUTION CONFIRMING THE REPORT OF THE SUPERINTENDENT OF STREETS CONCERNING THE WORK OF CONSTRUCTION OF ASPHALTIC CONCRETE PAVING ALONG CERTAIN ALLEYS IN THE CITY OF MODESTO IN ACCORDANCE WITH THE IMPROVEMENT DISTRICT ACT OF 1911, ASSESSING THE COST OF CONSTRUCTION AGAINST THE PARCEL OF REAL PROPERTY FRONTING UPON THE IMPROVEMENT, AND DIRECTING THE METHOD OF COLLECTION OF SAID LIEN.
(BLOCK 717-A) Lots 25-26-27-28 - Erma E. Grundy

WHEREAS, Chapter 27 of Part 3 of Division 7 (Sections 5870 et seq.) of the Streets and Highways Code of the State of California establishes a procedure pursuant to which the construction of certain improvements may be required, and

WHEREAS, the Council did, on July 22, 1974, adopt its Resolution No. 74-600, ordering the installation of certain improvements along certain alleys in the City of Modesto as provided therein, and directing the Superintendent of Streets to give notice requiring the construction of such improvements, and

WHEREAS, in compliance with the provisions of Chapter 27 of Part 3 of Division 7 of the Streets and Highways Code the Superintendent of Streets proceeded to cause the completion of the construction of asphaltic concrete paving on property abutting the property hereafter described, and

WHEREAS, December 9, 1974, at 7:30 o'clock P.M. in the Council Chambers, located in the City Hall, 801 Eleventh Street, Modesto, California, was set as the time and place for hearing and passing upon the report of the Superintendent of Streets with respect to the construction of said improvement, and

WHEREAS, at the time of said hearing, said Council received the report of the Superintendent of Streets, as submitted, and on file in the office of the City Clerk.

NOW, THEREFORE, BE IT RESOLVED by the Council of the City of Modesto as follows:

SECTION 1. The report of the Superintendent of Streets as submitted and on file in the office of the City Clerk is hereby confirmed

and the cost of such work is determined to be in the total amount of
\$180.28.

SECTION 2. That the cost of the aforesaid work, being the amount of \$180.28, be assessed in three annual installments as a lien against the parcel (s) of property fronting upon the work so constructed. All that real property in the City of Modesto, County of Stanislaus, State of California, described as follows:

The north 60 feet of Lots 25, 26, 27 and the east 6.8 feet of the north 60 feet of Lot 28 of Block 717-A of City of Modesto as per map filed December 21, 1942 in Volume 15 of Maps, Page 717-A, Stanislaus County Records. (Stanislaus County Assessor's Parcel No. 002-01 113-0952-001)


SECTION 3. Said assessment shall bear interest on the unpaid balance at the rate of seven (7%) per cent per annum, said interest to begin to run on the 31st day after the adoption of this resolution.

SECTION 4. In accordance with the provisions of Sections 5893 and 5895 of the California Streets and Highways Code, it is hereby ordered that the notice of each annual installment of said lien be delivered to the Stanislaus County Auditor, who shall enter the amount thereof on the County Assessment Book opposite the description of the particular property and the amount shall be collected together with all other taxes thereon against the property. The Director of Finance shall annually deliver said notice of lien to the County Auditor before the date fixed by law for the delivery of the Assessment Book to the County Board of Equalization. The lien shall be collected in accordance with the procedure prescribed in Section 5894 of the California Streets and Highways Code.

The foregoing resolution was introduced at a regular meeting of the Council of the City of Modesto held on the 9th day of December, 1974, by Councilman Dunlap, who moved its adoption, which motion being duly seconded by Councilman Elliott, was upon roll call carried and the resolution adopted by the following vote:

AYES: Councilmen: Dunlap, Elliott, Kullijian, Mensinger,
Newton, Mayor Davies
NOES: Councilmen: None
ABSENT: Councilmen: Simon

ATTEST:


W. T. CHYNOWETH, City Clerk

(alleys)

MODESTO CITY COUNCIL
RESOLUTION NO. 74-1114

A RESOLUTION CONFIRMING THE REPORT OF THE SUPERINTENDENT OF STREETS CONCERNING THE WORK OF CONSTRUCTION OF ASPHALTIC CONCRETE PAVING ALONG CERTAIN ALLEYS IN THE CITY OF MODESTO IN ACCORDANCE WITH THE IMPROVEMENT DISTRICT ACT OF 1911, ASSESSING THE COST OF CONSTRUCTION AGAINST THE PARCEL OF REAL PROPERTY FRONTING UPON THE IMPROVEMENT, AND DIRECTING THE METHOD OF COLLECTION OF SAID LIEN.
(BLOCK 6117) Lots 18-19-20 - Frank J. & Mary J. Francek

WHEREAS, Chapter 27 of Part 3 of Division 7 (Sections 5870 et seq.) of the Streets and Highways Code of the State of California establishes a procedure pursuant to which the construction of certain improvements may be required, and

WHEREAS, the Council did, on July 22, 19 74, adopt its Resolution No. 74-604, ordering the installation of certain improvements along certain alleys in the City of Modesto as provided therein, and directing the Superintendent of Streets to give notice requiring the construction of such improvements, and

WHEREAS, in compliance with the provisions of Chapter 27 of Part 3 of Division 7 of the Streets and Highways Code the Superintendent of Streets proceeded to cause the completion of the construction of asphaltic concrete paving on property abutting the property hereafter described, and

WHEREAS, December 9, 19 74, at 7:30 o'clock P.M. in the Council Chambers, located in the City Hall, 801 Eleventh Street, Modesto, California, was set as the time and place for hearing and passing upon the report of the Superintendent of Streets with respect to the construction of said improvement, and

WHEREAS, at the time of said hearing, said Council received the report of the Superintendent of Streets, as submitted, and on file in the office of the City Clerk.

NOW, THEREFORE, BE IT RESOLVED by the Council of the City of Modesto as follows:

SECTION 1. The report of the Superintendent of Streets as submitted and on file in the office of the City Clerk is hereby confirmed

and the cost of such work is determined to be in the total amount of
\$345.78.

SECTION 2. That the cost of the aforesaid work, being the amount of \$345.78, be assessed in three annual installments as a lien against the parcel (s) of property fronting upon the work so constructed. All that real property in the City of Modesto, County of Stanislaus, State of California, described as follows:

Lots 18, 19, 20 of Block 6117 of Francek Tract as per map filed August 28, 1946 in Volume 14 of Maps, Page 71, Stanislaus County Records.

(Stanislaus County Assessor's Parcel No. 002-01 118-0709-001)

SECTION 3. Said assessment shall bear interest on the unpaid balance at the rate of seven (7%) per cent per annum, said interest to begin to run on the 31st day after the adoption of this resolution.

SECTION 4. In accordance with the provisions of Sections 5893 and 5895 of the California Streets and Highways Code, it is hereby ordered that the notice of each annual installment of said lien be delivered to the Stanislaus County Auditor, who shall enter the amount thereof on the County Assessment Book opposite the description of the particular property and the amount shall be collected together with all other taxes thereon against the property. The Director of Finance shall annually deliver said notice of lien to the County Auditor before the date fixed by law for the delivery of the Assessment Book to the County Board of Equalization. The lien shall be collected in accordance with the procedure prescribed in Section 5894 of the California Streets and Highways Code.

The foregoing resolution was introduced at a regular meeting of the Council of the City of Modesto held on the 9th day of December, 1974, by Councilman Dunlap, who moved its adoption, which motion being duly seconded by Councilman Elliott, was upon roll call carried and the resolution adopted by the following vote:

AYES:	Councilmen:	Dunlap, Elliott, Kullijian, Mensinger, Newton, Mayor Davies
NOES:	Councilmen:	None
ABSENT:	Councilmen:	Simon

ATTEST:

W. T. Chynoweth
W. T. CHYNOWETH, City Clerk

(alleys)

MODESTO CITY COUNCIL
RESOLUTION NO. 74-1115

A RESOLUTION CONFIRMING THE REPORT OF THE SUPERINTENDENT OF STREETS CONCERNING THE WORK OF CONSTRUCTION OF ASPHALTIC CONCRETE PAVING ALONG CERTAIN ALLEYS IN THE CITY OF MODESTO IN ACCORDANCE WITH THE IMPROVEMENT DISTRICT ACT OF 1911, ASSESSING THE COST OF CONSTRUCTION AGAINST THE PARCEL OF REAL PROPERTY FRONTING UPON THE IMPROVEMENT, AND DIRECTING THE METHOD OF COLLECTION OF SAID LIEN.
(BLOCK 6117) Lot 17 - Raymond M. McCormick

WHEREAS, Chapter 27 of Part 3 of Division 7 (Sections 5870 et seq.) of the Streets and Highways Code of the State of California establishes a procedure pursuant to which the construction of certain improvements may be required, and

WHEREAS, the Council did, on July 22, 1974, adopt its Resolution No. 74-604, ordering the installation of certain improvements along certain alleys in the City of Modesto as provided therein, and directing the Superintendent of Streets to give notice requiring the construction of such improvements, and

WHEREAS, in compliance with the provisions of Chapter 27 of Part 3 of Division 7 of the Streets and Highways Code the Superintendent of Streets proceeded to cause the completion of the construction of asphaltic concrete paving on property abutting the property hereafter described, and

WHEREAS, December 9, 1974, at 7:30 o'clock P.M. in the Council Chambers, located in the City Hall, 801 Eleventh Street, Modesto, California, was set as the time and place for hearing and passing upon the report of the Superintendent of Streets with respect to the construction of said improvement, and

WHEREAS, at the time of said hearing, said Council received the report of the Superintendent of Streets, as submitted, and on file in the office of the City Clerk.

NOW, THEREFORE, BE IT RESOLVED by the Council of the City of Modesto as follows:

SECTION 1. The report of the Superintendent of Streets as submitted and on file in the office of the City Clerk is hereby confirmed

and the cost of such work is determined to be in the total amount of
\$115.26.

SECTION 2. That the cost of the aforesaid work, being the amount of \$115.26, be assessed in three annual installments as a lien against the parcel (s) of property fronting upon the work so constructed.

All that real property in the City of Modesto, County of Stanislaus, State of California, described as follows:

Lot 17 of Block 6117 of Francek Tract as per map filed August 28, 1946 in Volume 14 of Maps, Page 71, Stanislaus County Records.

(Stanislaus County Assessor's Parcel No. 002-01 118-0707-001)

SECTION 3. Said assessment shall bear interest on the unpaid balance at the rate of seven (7%) per cent per annum, said interest to begin to run on the 31st day after the adoption of this resolution.

SECTION 4. In accordance with the provisions of Sections 5893 and 5895 of the California Streets and Highways Code, it is hereby ordered that the notice of each annual installment of said lien be delivered to the Stanislaus County Auditor, who shall enter the amount thereof on the County Assessment Book opposite the description of the particular property and the amount shall be collected together with all other taxes thereon against the property. The Director of Finance shall annually deliver said notice of lien to the County Auditor before the date fixed by law for the delivery of the Assessment Book to the County Board of Equalization. The lien shall be collected in accordance with the procedure prescribed in Section 5894 of the California Streets and Highways Code.

The foregoing resolution was introduced at a regular meeting of the Council of the City of Modesto held on the 9th day of December, 1974, by Councilman Dunlap, who moved its adoption, which motion being duly seconded by Councilman Elliott, was upon roll call carried and the resolution adopted by the following vote:

AYES: Councilmen: Dunlap, Elliott, Kullijian, Mensinger,
Newton, Mayor Davies
NOES: Councilmen: None
ABSENT: Councilmen: Simon

ATTEST:


W. T. CHYNOWETH, City Clerk

(alleys)

MODESTO CITY COUNCIL
RESOLUTION NO. 74-1116

A RESOLUTION CONFIRMING THE REPORT OF THE SUPERINTENDENT OF STREETS CONCERNING THE WORK OF CONSTRUCTION OF ASPHALTIC CONCRETE PAVING ALONG CERTAIN ALLEYS IN THE CITY OF MODESTO IN ACCORDANCE WITH THE IMPROVEMENT DISTRICT ACT OF 1911, ASSESSING THE COST OF CONSTRUCTION AGAINST THE PARCEL OF REAL PROPERTY FRONTING UPON THE IMPROVEMENT, AND DIRECTING THE METHOD OF COLLECTION OF SAID LIEN.
(BLOCK 6117) Lot 16 - Cynthia A. Martin

WHEREAS, Chapter 27 of Part 3 of Division 7 (Sections 5870 et seq.) of the Streets and Highways Code of the State of California establishes a procedure pursuant to which the construction of certain improvements may be required, and

WHEREAS, the Council did, on July 22, 1974, adopt its Resolution No. 74-604, ordering the installation of certain improvements along certain alleys in the City of Modesto as provided therein, and directing the Superintendent of Streets to give notice requiring the construction of such improvements, and

WHEREAS, in compliance with the provisions of Chapter 27 of Part 3 of Division 7 of the Streets and Highways Code the Superintendent of Streets proceeded to cause the completion of the construction of asphaltic concrete paving on property abutting the property hereafter described, and

WHEREAS, December 9, 1974, at 7:30 o'clock P.M. in the Council Chambers, located in the City Hall, 801 Eleventh Street, Modesto, California, was set as the time and place for hearing and passing upon the report of the Superintendent of Streets with respect to the construction of said improvement, and

WHEREAS, at the time of said hearing, said Council received the report of the Superintendent of Streets, as submitted, and on file in the office of the City Clerk.

NOW, THEREFORE, BE IT RESOLVED by the Council of the City of Modesto as follows:

SECTION 1. The report of the Superintendent of Streets as submitted and on file in the office of the City Clerk is hereby confirmed

and the cost of such work is determined to be in the total amount of
\$115.26.

SECTION 2. That the cost of the aforesaid work, being the amount of \$115.26, be assessed in three annual installments as a lien against the parcel (s) of property fronting upon the work so constructed. All that real property in the City of Modesto, County of Stanislaus, State of California, described as follows:

Lot 16 of Block 6117 of Francek Tract as per map filed August 28, 1946 in Volume 14 of Maps, Page 71, Stanislaus County Records.

(Stanislaus County Assessor's Parcel No. 002-01 118-0706-001)

SECTION 3. Said assessment shall bear interest on the unpaid balance at the rate of seven (7%) per cent per annum, said interest to begin to run on the 31st day after the adoption of this resolution.

SECTION 4. In accordance with the provisions of Sections 5893 and 5895 of the California Streets and Highways Code, it is hereby ordered that the notice of each annual installment of said lien be delivered to the Stanislaus County Auditor, who shall enter the amount thereof on the County Assessment Book opposite the description of the particular property and the amount shall be collected together with all other taxes thereon against the property. The Director of Finance shall annually deliver said notice of lien to the County Auditor before the date fixed by law for the delivery of the Assessment Book to the County Board of Equalization. The lien shall be collected in accordance with the procedure prescribed in Section 5894 of the California Streets and Highways Code.

The foregoing resolution was introduced at a regular meeting of the Council of the City of Modesto held on the 9th day of December, 1974, by Councilman Dunlap, who moved its adoption, which motion being duly seconded by Councilman Elliott, was upon roll call carried and the resolution adopted by the following vote:

AYES: Councilmen: Dunlap, Elliott, Kullijian, Mensinger,
Newton, Mayor Davies
NOES: Councilmen: None
ABSENT: Councilmen: Simon

ATTEST:

W. T. Chynoweth
W. T. CHYNOWETH, City Clerk

(alleys)

MODESTO CITY COUNCIL
RESOLUTION NO. 74-1117

A RESOLUTION CONFIRMING THE REPORT OF THE SUPERINTENDENT OF STREETS CONCERNING THE WORK OF CONSTRUCTION OF ASPHALTIC CONCRETE PAVING ALONG CERTAIN ALLEYS IN THE CITY OF MODESTO IN ACCORDANCE WITH THE IMPROVEMENT DISTRICT ACT OF 1911, ASSESSING THE COST OF CONSTRUCTION AGAINST THE PARCEL OF REAL PROPERTY FRONTING UPON THE IMPROVEMENT, AND DIRECTING THE METHOD OF COLLECTION OF SAID LIEN. (BLOCK 6117) Lot 12 - Hazel E. Vick

WHEREAS, Chapter 27 of Part 3 of Division 7 (Sections 5870 et seq.) of the Streets and Highways Code of the State of California establishes a procedure pursuant to which the construction of certain improvements may be required, and

WHEREAS, the Council did, on July 22, 1974, adopt its Resolution No. 74-604, ordering the installation of certain improvements along certain alleys in the City of Modesto as provided therein, and directing the Superintendent of Streets to give notice requiring the construction of such improvements, and

WHEREAS, in compliance with the provisions of Chapter 27 of Part 3 of Division 7 of the Streets and Highways Code the Superintendent of Streets proceeded to cause the completion of the construction of asphaltic concrete paving on property abutting the property hereafter described, and

WHEREAS, December 9, 1974, at 7:30 o'clock P.M. in the Council Chambers, located in the City Hall, 801 Eleventh Street, Modesto, California, was set as the time and place for hearing and passing upon the report of the Superintendent of Streets with respect to the construction of said improvement, and

WHEREAS, at the time of said hearing, said Council received the report of the Superintendent of Streets, as submitted, and on file in the office of the City Clerk.

NOW, THEREFORE, BE IT RESOLVED by the Council of the City of Modesto as follows:

SECTION 1. The report of the Superintendent of Streets as submitted and on file in the office of the City Clerk is hereby confirmed

and the cost of such work is determined to be in the total amount of

\$115.26.

SECTION 2. That the cost of the aforesaid work, being the amount of \$115.26, be assessed in three annual installments as a lien against the parcel (s) of property fronting upon the work so constructed,

All that real property in the City of Modesto, County of Stanislaus, State of California, described as follows:

Lot 12 of Block 6117 of Francek Tract as per map filed August 28, 1946 in Volume 14 of Maps, Page 71, Stanislaus County Records.

(Stanislaus County Assessor's Parcel No. 002-01 118-0702-001)

SECTION 3. Said assessment shall bear interest on the unpaid balance at the rate of seven (7%) per cent per annum, said interest to begin to run on the 31st day after the adoption of this resolution.

SECTION 4. In accordance with the provisions of Sections 5893 and 5895 of the California Streets and Highways Code, it is hereby ordered that the notice of each annual installment of said lien be delivered to the Stanislaus County Auditor, who shall enter the amount thereof on the County Assessment Book opposite the description of the particular property and the amount shall be collected together with all other taxes thereon against the property. The Director of Finance shall annually deliver said notice of lien to the County Auditor before the date fixed by law for the delivery of the Assessment Book to the County Board of Equalization. The lien shall be collected in accordance with the procedure prescribed in Section 5894 of the California Streets and Highways Code.

The foregoing resolution was introduced at a regular meeting of the Council of the City of Modesto held on the 9th day of December, 1974, by Councilman Dunlap, who moved its adoption, which motion being duly seconded by Councilman Elliott, was upon roll call carried and the resolution adopted by the following vote:

AYES: Councilmen: Dunlap, Elliott, Kullijian, Mensinger, Newton, Mayor Davies

NOES: Councilmen: None

ABSENT: Councilmen: Simon

ATTEST:


W. T. CHYNOWETH, City Clerk

(alleys)

MODESTO CITY COUNCIL
RESOLUTION NO. 74-1118

A RESOLUTION CONFIRMING THE REPORT OF THE SUPERINTENDENT OF STREETS CONCERNING THE WORK OF CONSTRUCTION OF ASPHALTIC CONCRETE PAVING ALONG CERTAIN ALLEYS IN THE CITY OF MODESTO IN ACCORDANCE WITH THE IMPROVEMENT DISTRICT ACT OF 1911, ASSESSING THE COST OF CONSTRUCTION AGAINST THE PARCEL OF REAL PROPERTY FRONTING UPON THE IMPROVEMENT, AND DIRECTING THE METHOD OF COLLECTION OF SAID LIEN. (BLOCK 6117) Lot 11 - John G. & Patsy J. Payne

WHEREAS, Chapter 27 of Part 3 of Division 7 (Sections 5870 et seq.) of the Streets and Highways Code of the State of California establishes a procedure pursuant to which the construction of certain improvements may be required, and

WHEREAS, the Council did, on July 22, 1974, adopt its Resolution No. 74-604, ordering the installation of certain improvements along certain alleys in the City of Modesto as provided therein, and directing the Superintendent of Streets to give notice requiring the construction of such improvements, and

WHEREAS, in compliance with the provisions of Chapter 27 of Part 3 of Division 7 of the Streets and Highways Code the Superintendent of Streets proceeded to cause the completion of the construction of asphaltic concrete paving on property abutting the property hereafter described, and

WHEREAS, December 9, 1974, at 7:30 o'clock P.M. in the Council Chambers, located in the City Hall, 801 Eleventh Street, Modesto, California, was set as the time and place for hearing and passing upon the report of the Superintendent of Streets with respect to the construction of said improvement, and

WHEREAS, at the time of said hearing, said Council received the report of the Superintendent of Streets, as submitted, and on file in the office of the City Clerk.

NOW, THEREFORE, BE IT RESOLVED by the Council of the City of Modesto as follows:

SECTION 1. The report of the Superintendent of Streets as submitted and on file in the office of the City Clerk is hereby confirmed

and the cost of such work is determined to be in the total amount of

\$112.42.

*by Jim Young,
Finance*

SECTION 2. That the cost of the aforesaid work, being the amount
of \$82.45
~~\$112.42~~, be assessed in three annual installments as a lien

against the parcel (s) of property fronting upon the work so constructed,

All that real property in the City of Modesto, County of Stanislaus, State of California, described as follows:

Lot 11 of Block 6117 of Francek Tract as per map filed August 28, 1946 in Volume 14 of Maps, Page 71, Stanislaus County Records.

(Stanislaus County Assessor's Parcel No. 002-01 118-0701-001)

SECTION 3. Said assessment shall bear interest on the unpaid balance at the rate of seven (7%) per cent per annum, said interest to begin to run on the 31st day after the adoption of this resolution.

SECTION 4. In accordance with the provisions of Sections 5893 and 5895 of the California Streets and Highways Code, it is hereby ordered that the notice of each annual installment of said lien be delivered to the Stanislaus County Auditor, who shall enter the amount thereof on the County Assessment Book opposite the description of the particular property and the amount shall be collected together with all other taxes thereon against the property. The Director of Finance shall annually deliver said notice of lien to the County Auditor before the date fixed by law for the delivery of the Assessment Book to the County Board of Equalization. The lien shall be collected in accordance with the procedure prescribed in Section 5894 of the California Streets and Highways Code.

The foregoing resolution was introduced at a regular meeting of the Council of the City of Modesto held on the 9th day of December, 1974, by Councilman Dunlap, who moved its adoption, which motion being duly seconded by Councilman Elliott, was upon roll call carried and the resolution adopted by the following vote:

AYES: Councilmen: Dunlap, Elliott, Kullijian, Mensinger,
Newton, Mayor Davies
NOES: Councilmen: None
ABSENT: Councilmen: Simon

ATTEST:

W. T. Chynoweth

W. T. CHYNOWETH, City Clerk

(alleys)

MODESTO CITY COUNCIL
RESOLUTION NO. 74-1119

A RESOLUTION CONFIRMING THE REPORT OF THE SUPER-INTENDENT OF STREETS CONCERNING THE WORK OF CONSTRUCTION OF ASPHALTIC CONCRETE PAVING ALONG CERTAIN ALLEYS IN THE CITY OF MODESTO IN ACCORDANCE WITH THE IMPROVEMENT DISTRICT ACT OF 1911, ASSESSING THE COST OF CONSTRUCTION AGAINST THE PARCEL OF REAL PROPERTY FRONTING UPON THE IMPROVEMENT, AND DIRECTING THE METHOD OF COLLECTION OF SAID LIEN.
(BLOCK 6117) Lot 10 - Esther Montez

WHEREAS, Chapter 27 of Part 3 of Division 7 (Sections 5870 et seq.) of the Streets and Highways Code of the State of California establishes a procedure pursuant to which the construction of certain improvements may be required, and

WHEREAS, the Council did, on July 22, 1974, adopt its Resolution No. 74-604, ordering the installation of certain improvements along certain alleys in the City of Modesto as provided therein, and directing the Superintendent of Streets to give notice requiring the construction of such improvements, and

WHEREAS, in compliance with the provisions of Chapter 27 of Part 3 of Division 7 of the Streets and Highways Code the Superintendent of Streets proceeded to cause the completion of the construction of asphaltic concrete paving on property abutting the property hereafter described, and

WHEREAS, December 9, 1974, at 7:30 o'clock P.M. in the Council Chambers, located in the City Hall, 801 Eleventh Street, Modesto, California, was set as the time and place for hearing and passing upon the report of the Superintendent of Streets with respect to the construction of said improvement, and

WHEREAS, at the time of said hearing, said Council received the report of the Superintendent of Streets, as submitted, and on file in the office of the City Clerk.

NOW, THEREFORE, BE IT RESOLVED by the Council of the City of Modesto as follows:

SECTION 1. The report of the Superintendent of Streets as submitted and on file in the office of the City Clerk is hereby confirmed

and the cost of such work is determined to be in the total amount of
\$112.42.

SECTION 2. That the cost of the aforesaid work, being the amount of \$112.42, be assessed in three annual installments as a lien against the parcel (s) of property fronting upon the work so constructed, All that real property in the City of Modesto, County of Stanislaus, State of California, described as follows:

Lot 10 of Block 6117 of Francek Tract as per map filed August 28, 1946 in Volume 14 of Maps, Page 71, Stanislaus County Records.

(Stanislaus County Assessor's Parcel No. 002-01 118-0719-001)

SECTION 3. Said assessment shall bear interest on the unpaid balance at the rate of seven (7%) per cent per annum, said interest to begin to run on the 31st day after the adoption of this resolution.

SECTION 4. In accordance with the provisions of Sections 5893 and 5895 of the California Streets and Highways Code, it is hereby ordered that the notice of each annual installment of said lien be delivered to the Stanislaus County Auditor, who shall enter the amount thereof on the County Assessment Book opposite the description of the particular property and the amount shall be collected together with all other taxes thereon against the property. The Director of Finance shall annually deliver said notice of lien to the County Auditor before the date fixed by law for the delivery of the Assessment Book to the County Board of Equalization. The lien shall be collected in accordance with the procedure prescribed in Section 5894 of the California Streets and Highways Code.

The foregoing resolution was introduced at a regular meeting of the Council of the City of Modesto held on the 9th day of December, 1974, by Councilman Dunlap, who moved its adoption, which motion being duly seconded by Councilman Elliott, was upon roll call carried and the resolution adopted by the following vote:

AYES: Councilmen: Dunlap, Elliott, Kullijian, Mensinger,
Newton, Mayor Davies
NOES: Councilmen: None
ABSENT: Councilmen: Simon

ATTEST:

W. T. Chynoweth
W. T. CHYNOWETH, City Clerk

(alleys)

MODESTO CITY COUNCIL
RESOLUTION NO. 74-1120

A RESOLUTION CONFIRMING THE REPORT OF THE SUPER-INTENDENT OF STREETS CONCERNING THE WORK OF CONSTRUCTION OF ASPHALTIC CONCRETE PAVING ALONG CERTAIN ALLEYS IN THE CITY OF MODESTO IN ACCORDANCE WITH THE IMPROVEMENT DISTRICT ACT OF 1911, ASSESSING THE COST OF CONSTRUCTION AGAINST THE PARCEL OF REAL PROPERTY FRONTING UPON THE IMPROVEMENT, AND DIRECTING THE METHOD OF COLLECTION OF SAID LIEN. (BLOCK 6117) Lot 7 - Joseph C. & Ruth F. Guy

WHEREAS, Chapter 27 of Part 3 of Division 7 (Sections 5870 et seq.) of the Streets and Highways Code of the State of California establishes a procedure pursuant to which the construction of certain improvements may be required, and

WHEREAS, the Council did, on July 22, 19 74, adopt its Resolution No. 74-604, ordering the installation of certain improvements along certain alleys in the City of Modesto as provided therein, and directing the Superintendent of Streets to give notice requiring the construction of such improvements, and

WHEREAS, in compliance with the provisions of Chapter 27 of Part 3 of Division 7 of the Streets and Highways Code the Superintendent of Streets proceeded to cause the completion of the construction of asphaltic concrete paving on property abutting the property hereafter described, and

WHEREAS, December 9, 19 74, at 7:30 o'clock P.M. in the Council Chambers, located in the City Hall, 801 Eleventh Street, Modesto, California, was set as the time and place for hearing and passing upon the report of the Superintendent of Streets with respect to the construction of said improvement, and

WHEREAS, at the time of said hearing, said Council received the report of the Superintendent of Streets, as submitted, and on file in the office of the City Clerk.

NOW, THEREFORE, BE IT RESOLVED by the Council of the City of Modesto as follows:

SECTION 1. The report of the Superintendent of Streets as submitted and on file in the office of the City Clerk is hereby confirmed

and the cost of such work is determined to be in the total amount of
\$115.26.

SECTION 2. That the cost of the aforesaid work, being the amount of \$115.26, be assessed in three annual installments as a lien against the parcel (s) of property fronting upon the work so constructed, All that real property in the City of Modesto, County of Stanislaus, State of California, described as follows:

Lot 7 of Block 6117 of Francek Tract as per map filed August 28, 1946 in Volume 14 of Maps, Page 71, Stanislaus County Records.

(Stanislaus County Assessor's Parcel No. 002-01 118-0716-001)

SECTION 3. Said assessment shall bear interest on the unpaid balance at the rate of seven (7%) per cent per annum, said interest to begin to run on the 31st day after the adoption of this resolution.

SECTION 4. In accordance with the provisions of Sections 5893 and 5895 of the California Streets and Highways Code, it is hereby ordered that the notice of each annual installment of said lien be delivered to the Stanislaus County Auditor, who shall enter the amount thereof on the County Assessment Book opposite the description of the particular property and the amount shall be collected together with all other taxes thereon against the property. The Director of Finance shall annually deliver said notice of lien to the County Auditor before the date fixed by law for the delivery of the Assessment Book to the County Board of Equalization. The lien shall be collected in accordance with the procedure prescribed in Section 5894 of the California Streets and Highways Code.

The foregoing resolution was introduced at a regular meeting of the Council of the City of Modesto held on the 9th day of December, 1974, by Councilman Dunlap, who moved its adoption, which motion being duly seconded by Councilman Elliott, was upon roll call carried and the resolution adopted by the following vote:

AYES: Councilmen: Dunlap, Elliott, Kullijian, Mensinger,
Newton, Mayor Davies
NOES: Councilmen: None
ABSENT: Councilmen: Simon

ATTEST:


W. T. CHYNOWETH, City Clerk

(alleys)

MODESTO CITY COUNCIL
RESOLUTION NO. 74-1121

A RESOLUTION CONFIRMING THE REPORT OF THE SUPER-INTENDENT OF STREETS CONCERNING THE WORK OF CONSTRUCTION OF ASPHALTIC CONCRETE PAVING ALONG CERTAIN ALLEYS IN THE CITY OF MODESTO IN ACCORDANCE WITH THE IMPROVEMENT DISTRICT ACT OF 1911, ASSESSING THE COST OF CONSTRUCTION AGAINST THE PARCEL OF REAL PROPERTY FRONTING UPON THE IMPROVEMENT, AND DIRECTING THE METHOD OF COLLECTION OF SAID LIEN. (BLOCK 6117) Lot 5 - Billy G. & Erma E. Stepp

WHEREAS, Chapter 27 of Part 3 of Division 7 (Sections 5870 et seq.) of the Streets and Highways Code of the State of California establishes a procedure pursuant to which the construction of certain improvements may be required, and

WHEREAS, the Council did, on July 22, 19 74, adopt its Resolution No. 74-604, ordering the installation of certain improvements along certain alleys in the City of Modesto as provided therein, and directing the Superintendent of Streets to give notice requiring the construction of such improvements, and

WHEREAS, in compliance with the provisions of Chapter 27 of Part 3 of Division 7 of the Streets and Highways Code the Superintendent of Streets proceeded to cause the completion of the construction of asphaltic concrete paving on property abutting the property hereafter described, and

WHEREAS, December 9, 19 74, at 7:30 o'clock P.M. in the Council Chambers, located in the City Hall, 801 Eleventh Street, Modesto, California, was set as the time and place for hearing and passing upon the report of the Superintendent of Streets with respect to the construction of said improvement, and

WHEREAS, at the time of said hearing, said Council received the report of the Superintendent of Streets, as submitted, and on file in the office of the City Clerk.

NOW, THEREFORE, BE IT RESOLVED by the Council of the City of Modesto as follows:

SECTION 1. The report of the Superintendent of Streets as submitted and on file in the office of the City Clerk is hereby confirmed

and the cost of such work is determined to be in the total amount of
\$115.26.

SECTION 2. That the cost of the aforesaid work, being the amount of \$115.26, be assessed in three annual installments as a lien against the parcel (s) of property fronting upon the work so constructed, All that real property in the City of Modesto, County of Stanislaus, State of California, described as follows:

Lot 5 of Block 6117 of Francek Tract as per map filed August 28, 1946 in Volume 14 of Maps, Page 71, Stanislaus County Records.

(Stanislaus County Assessor's Parcel No. 002-01 118-0714-001)

SECTION 3. Said assessment shall bear interest on the unpaid balance at the rate of seven (7%) per cent per annum, said interest to begin to run on the 31st day after the adoption of this resolution.

SECTION 4. In accordance with the provisions of Sections 5893 and 5895 of the California Streets and Highways Code, it is hereby ordered that the notice of each annual installment of said lien be delivered to the Stanislaus County Auditor, who shall enter the amount thereof on the County Assessment Book opposite the description of the particular property and the amount shall be collected together with all other taxes thereon against the property. The Director of Finance shall annually deliver said notice of lien to the County Auditor before the date fixed by law for the delivery of the Assessment Book to the County Board of Equalization. The lien shall be collected in accordance with the procedure prescribed in Section 5894 of the California Streets and Highways Code.

The foregoing resolution was introduced at a regular meeting of the Council of the City of Modesto held on the 9th day of December, 1974, by Councilman Dunlap, who moved its adoption, which motion being duly seconded by Councilman Elliott, was upon roll call carried and the resolution adopted by the following vote:

AYES: Councilmen: Dunlap, Elliott, Kullijian, Mensinger,
Newton, Mayor Davies
NOES: Councilmen: None
ABSENT: Councilmen: Simon

ATTEST:


W. T. CHYNOWETH, City Clerk

(alleys)

MODESTO CITY COUNCIL
RESOLUTION NO. 74-1122

A RESOLUTION CONFIRMING THE REPORT OF THE SUPERINTENDENT OF STREETS CONCERNING THE WORK OF CONSTRUCTION OF ASPHALTIC CONCRETE PAVING ALONG CERTAIN ALLEYS IN THE CITY OF MODESTO IN ACCORDANCE WITH THE IMPROVEMENT DISTRICT ACT OF 1911, ASSESSING THE COST OF CONSTRUCTION AGAINST THE PARCEL OF REAL PROPERTY FRONTING UPON THE IMPROVEMENT, AND DIRECTING THE METHOD OF COLLECTION OF SAID LIEN.
(BLOCK 6117) Lot 3 - John & Suzanne Turner

WHEREAS, Chapter 27 of Part 3 of Division 7 (Sections 5870 et seq.) of the Streets and Highways Code of the State of California establishes a procedure pursuant to which the construction of certain improvements may be required, and

WHEREAS, the Council did, on July 22, 1974, adopt its Resolution No. 74-604, ordering the installation of certain improvements along certain alleys in the City of Modesto as provided therein, and directing the Superintendent of Streets to give notice requiring the construction of such improvements, and

WHEREAS, in compliance with the provisions of Chapter 27 of Part 3 of Division 7 of the Streets and Highways Code the Superintendent of Streets proceeded to cause the completion of the construction of asphaltic concrete paving on property abutting the property hereafter described, and

WHEREAS, December 9, 1974, at 7:30 o'clock P.M. in the Council Chambers, located in the City Hall, 801 Eleventh Street, Modesto, California, was set as the time and place for hearing and passing upon the report of the Superintendent of Streets with respect to the construction of said improvement, and

WHEREAS, at the time of said hearing, said Council received the report of the Superintendent of Streets, as submitted, and on file in the office of the City Clerk.

NOW, THEREFORE, BE IT RESOLVED by the Council of the City of Modesto as follows:

SECTION 1. The report of the Superintendent of Streets as submitted and on file in the office of the City Clerk is hereby confirmed

and the cost of such work is determined to be in the total amount of
\$115.26.

SECTION 2. That the cost of the aforesaid work, being the amount of \$115.26, be assessed in three annual installments as a lien against the parcel (s) of property fronting upon the work so constructed, All that real property in the City of Modesto, County of Stanislaus, State of California, described as follows:

Lot 3 of Block 6117 of Francek Tract as per map filed August 28, 1946 in Volume 14 of Maps, Page 71, Stanislaus County Records.

(Stanislaus County Assessor's Parcel No. 002-01 118-0712-001)

SECTION 3. Said assessment shall bear interest on the unpaid balance at the rate of seven (7%) per cent per annum, said interest to begin to run on the 31st day after the adoption of this resolution.

SECTION 4. In accordance with the provisions of Sections 5893 and 5895 of the California Streets and Highways Code, it is hereby ordered that the notice of each annual installment of said lien be delivered to the Stanislaus County Auditor, who shall enter the amount thereof on the County Assessment Book opposite the description of the particular property and the amount shall be collected together with all other taxes thereon against the property. The Director of Finance shall annually deliver said notice of lien to the County Auditor before the date fixed by law for the delivery of the Assessment Book to the County Board of Equalization. The lien shall be collected in accordance with the procedure prescribed in Section 5894 of the California Streets and Highways Code.

The foregoing resolution was introduced at a regular meeting of the Council of the City of Modesto held on the 9th day of December, 1974, by Councilman Dunlap, who moved its adoption, which motion being duly seconded by Councilman Elliott, was upon roll call carried and the resolution adopted by the following vote:

AYES:	Councilmen:	Dunlap, Elliott, Kullijian, Mensinger, Newton, Mayor Davies
NOES:	Councilmen:	None
ABSENT:	Councilmen:	Simon

ATTEST:

W. T. Chynoweth
W. T. CHYNOWETH, City Clerk

(alleys)

MODESTO CITY COUNCIL
RESOLUTION NO. 74-1123

A RESOLUTION CONFIRMING THE REPORT OF THE SUPER-INTENDENT OF STREETS CONCERNING THE WORK OF CONSTRUCTION OF ASPHALTIC CONCRETE PAVING ALONG CERTAIN ALLEYS IN THE CITY OF MODESTO IN ACCORDANCE WITH THE IMPROVEMENT DISTRICT ACT OF 1911, ASSESSING THE COST OF CONSTRUCTION AGAINST THE PARCEL OF REAL PROPERTY FRONTING UPON THE IMPROVEMENT, AND DIRECTING THE METHOD OF COLLECTION OF SAID LIEN.
(BLOCK 6117) Lot 2 - John G. Pauley

WHEREAS, Chapter 27 of Part 3 of Division 7 (Sections 5870 et seq.) of the Streets and Highways Code of the State of California establishes a procedure pursuant to which the construction of certain improvements may be required, and

WHEREAS, the Council did, on July 22, 1974, adopt its Resolution No. 74-604, ordering the installation of certain improvements along certain alleys in the City of Modesto as provided therein, and directing the Superintendent of Streets to give notice requiring the construction of such improvements, and

WHEREAS, in compliance with the provisions of Chapter 27 of Part 3 of Division 7 of the Streets and Highways Code the Superintendent of Streets proceeded to cause the completion of the construction of asphaltic concrete paving on property abutting the property hereafter described, and

WHEREAS, December 9, 1974, at 7:30 o'clock P.M. in the Council Chambers, located in the City Hall, 801 Eleventh Street, Modesto, California, was set as the time and place for hearing and passing upon the report of the Superintendent of Streets with respect to the construction of said improvement, and

WHEREAS, at the time of said hearing, said Council received the report of the Superintendent of Streets, as submitted, and on file in the office of the City Clerk.

NOW, THEREFORE, BE IT RESOLVED by the Council of the City of Modesto as follows:

SECTION 1. The report of the Superintendent of Streets as submitted and on file in the office of the City Clerk is hereby confirmed

and the cost of such work is determined to be in the total amount of \$115.26.

SECTION 2. That the cost of the aforesaid work, being the amount of \$115.26, be assessed in three annual installments as a lien against the parcel (s) of property fronting upon the work so constructed, All that real property in the City of Modesto, County of Stanislaus, State of California, described as follows:

Lot 2 of Block 6117 of Francek Tract as per map filed August 28, 1946 in Volume 14 of Maps, Page 71, Stanislaus County Records.

(Stanislaus County Assessor's Parcel No. 002-01 118-0711-001)

SECTION 3, Said assessment shall bear interest on the unpaid balance at the rate of seven (7%) per cent per annum, said interest to begin to run on the 31st day after the adoption of this resolution.

SECTION 4. In accordance with the provisions of Sections 5893 and 5895 of the California Streets and Highways Code, it is hereby ordered that the notice of each annual installment of said lien be delivered to the Stanislaus County Auditor, who shall enter the amount thereof on the County Assessment Book opposite the description of the particular property and the amount shall be collected together with all other taxes thereon against the property. The Director of Finance shall annually deliver said notice of lien to the County Auditor before the date fixed by law for the delivery of the Assessment Book to the County Board of Equalization. The lien shall be collected in accordance with the procedure prescribed in Section 5894 of the California Streets and Highways Code.

The foregoing resolution was introduced at a regular meeting of the Council of the City of Modesto held on the 9th day of December, 1974, by Councilman Dunlap, who moved its adoption, which motion being duly seconded by Councilman Elliott, was upon roll call carried and the resolution adopted by the following vote:

AYES: Councilmen: Dunlap, Elliott, Kullijian, Mensinger,
Newton, Mayor Davies
NOES: Councilmen: None
ABSENT: Councilmen: Simon

ATTEST:


W. T. CHYNOWETH, City Clerk

(alleys)

MODESTO CITY COUNCIL
RESOLUTION NO. 74-1124

A RESOLUTION CONFIRMING THE REPORT OF THE SUPERINTENDENT OF STREETS CONCERNING THE WORK OF CONSTRUCTION OF ASPHALTIC CONCRETE PAVING ALONG CERTAIN ALLEYS IN THE CITY OF MODESTO IN ACCORDANCE WITH THE IMPROVEMENT DISTRICT ACT OF 1911, ASSESSING THE COST OF CONSTRUCTION AGAINST THE PARCEL OF REAL PROPERTY FRONTING UPON THE IMPROVEMENT, AND DIRECTING THE METHOD OF COLLECTION OF SAID LIEN.
(BLOCK 6117) Lot 1 - J. H. Baker

WHEREAS, Chapter 27 of Part 3 of Division 7 (Sections 5870 et seq.) of the Streets and Highways Code of the State of California establishes a procedure pursuant to which the construction of certain improvements may be required, and

WHEREAS, the Council did, on July 22, 1974, adopt its Resolution No. 74-604, ordering the installation of certain improvements along certain alleys in the City of Modesto as provided therein, and directing the Superintendent of Streets to give notice requiring the construction of such improvements, and

WHEREAS, in compliance with the provisions of Chapter 27 of Part 3 of Division 7 of the Streets and Highways Code the Superintendent of Streets proceeded to cause the completion of the construction of asphaltic concrete paving on property abutting the property hereafter described, and

WHEREAS, December 9, 1974, at 7:30 o'clock P.M. in the Council Chambers, located in the City Hall, 801 Eleventh Street, Modesto, California, was set as the time and place for hearing and passing upon the report of the Superintendent of Streets with respect to the construction of said improvement, and

WHEREAS, at the time of said hearing, said Council received the report of the Superintendent of Streets, as submitted, and on file in the office of the City Clerk.

NOW, THEREFORE, BE IT RESOLVED by the Council of the City of Modesto as follows:

SECTION 1. The report of the Superintendent of Streets as submitted and on file in the office of the City Clerk is hereby confirmed

and the cost of such work is determined to be in the total amount of
\$115.26.

SECTION 2. That the cost of the aforesaid work, being the amount of \$115.26, be assessed in three annual installments as a lien against the parcel (s) of property fronting upon the work so constructed, All that real property in the City of Modesto, County of Stanislaus, State of California, described as follows:

Lot 1 of Block 6117 of Francek Tract as per map filed August 28, 1946 in Volume 14 of Maps, Page 71, Stanislaus County Records.

(Stanislaus County Assessor's Parcel No. 002-01 118-0710-001)

SECTION 3. Said assessment shall bear interest on the unpaid balance at the rate of seven (7%) per cent per annum, said interest to begin to run on the 31st day after the adoption of this resolution.

SECTION 4. In accordance with the provisions of Sections 5893 and 5895 of the California Streets and Highways Code, it is hereby ordered that the notice of each annual installment of said lien be delivered to the Stanislaus County Auditor, who shall enter the amount thereof on the County Assessment Book opposite the description of the particular property and the amount shall be collected together with all other taxes thereon against the property. The Director of Finance shall annually deliver said notice of lien to the County Auditor before the date fixed by law for the delivery of the Assessment Book to the County Board of Equalization. The lien shall be collected in accordance with the procedure prescribed in Section 5894 of the California Streets and Highways Code.

The foregoing resolution was introduced at a regular meeting of the Council of the City of Modesto held on the 9th day of December, 1974, by Councilman Dunlap, who moved its adoption, which motion being duly seconded by Councilman Elliott, was upon roll call carried and the resolution adopted by the following vote:

AYES: Councilmen: Dunlap, Elliott, Kullijian, Mensinger,
Newton, Mayor Davies
NOES: Councilmen: None
ABSENT: Councilmen: Simon

ATTEST:


W. T. CHYNOWETH, City Clerk

(alleys)

MODESTO CITY COUNCIL
RESOLUTION NO. 74-1125

LEASE

A RESOLUTION APPROVING/AGREEMENT BETWEEN THE CITY OF MODESTO AND DONALD AND MARGARET SCOTT FOR AGRICULTURAL PURPOSES (Dry Creek Park)

BE IT HEREBY RESOLVED by the Council of the City of Modesto
lease
that the/agreement between the City of Modesto and Donald and Margaret
Scott
for agricultural purposes (Term of one year ending October 31, 1975.
Rental is 15% of the gross receipts from the crops produced on property)
be, and it is hereby approved.

BE IT FURTHER RESOLVED that the execution of said/agreement
lease
by the designated city officials be authorized.

The foregoing resolution was introduced at a regular meeting
of the Council of the City of Modesto held on the 9th day of
December , 1974 , by Councilman Newton , who moved
its adoption, which motion being duly seconded by Councilman Kullijian,
was upon roll call carried and the resolution adopted by the follow-
ing vote:

AYES: Councilmen: Dunlap, Elliott, Kullijian, Mensinger,
Newton, Mayor Davies
NOES: Councilmen: None
ABSENT: Councilmen: Simon

ATTEST: 
W, T. CHYNOWETH, City Clerk

MODESTO CITY COUNCIL
RESOLUTION NO. 74-1126

A RESOLUTION DECLARING INTENTION TO CONSIDER APPLICATIONS OF GARBAGE COMPANIES FOR AMENDMENTS TO FRANCHISES REGARDING SWILL AND/OR SALVAGEABLE WASTE AND SETTING TIME FOR HEARING

WHEREAS, Airport Garbage, Modesto Disposal Service, Orange Line Sanitation and Sanders Salvage have requested modification of their garbage licenses to exclude swill and/or salvageable waste.

NOW, THEREFORE, BE IT RESOLVED by the Council of the City of Modesto that it hereby declares its intention to consider said requests at a public hearing beginning at 7:35 P.M. on December 23, 1974.

The foregoing resolution was introduced at a regular meeting of the Council of the City of Modesto held on the 9th day of December, 1974, by Councilman Newton, who moved its adoption, which motion being duly seconded by Councilman Kullijian, was upon roll call carried and the resolution adopted by the following vote:

AYES: Councilmen: Dunlap, Elliott, Kullijian, Mensinger,
Newton, Mayor Davies

NOES: Councilmen: None

ABSENT: Councilmen: Simon

ATTEST:


W. T. CHYNOWETH, City Clerk

MODESTO CITY COUNCIL
RESOLUTION NO. 74-1127

A RESOLUTION APPROVING YOSEMITE INSURANCE COMPANY AS CARRIER PROVIDING ERRORS AND OMISSIONS INSURANCE COVERAGE FOR CITY OF MODESTO

BE IT RESOLVED by the Council of the City of Modesto that it hereby approves Yosemite Insurance Company as carrier to provide Errors and Omissions insurance coverage for the City of Modesto for a one year period ending July 15, 1975.

The foregoing resolution was introduced at a regular meeting of the Council of the City of Modesto held on the 9th day of December, 1974, by Councilman Newton, who moved its adoption, which motion being duly seconded by Councilman Kullijian, was upon roll call carried and the resolution adopted by the following vote:

AYES: Councilmen: Dunlap, Elliott, Kullijian, Mensinger,
Newton, Mayor Davies

NOES: Councilmen: None

ABSENT: Councilmen: Simon

ATTEST:



W. T. CHYNOWETH, City Clerk

MODESTO CITY COUNCIL
RESOLUTION NO. 74-1128

A RESOLUTION ESTABLISHING A PETTY CASH ACCOUNT IN THE BUS SERVICE ACCOUNT FOR PURPOSES OF MAKING CHANGE ON BUSES OPERATED BY THE CITY OF MODESTO.

WHEREAS, the City Council wishes to establish a Petty Cash Account in the Bus Service Account in the amount of One Hundred Four and no/100ths (\$104.00) Dollars for the purpose of allowing the bus drivers to make change on buses operated by the City of Modesto, and

WHEREAS, from the amount provided in the Petty Cash Account in the Bus Service Account as set forth above, each bus driver will have the sum of Eight and no/100ths (\$8.00) Dollars from which they will be able to make change, and

WHEREAS, at such time as any bus driver now operating one of the city buses terminates his employment, he will be required to reimburse the city in the amount of Eight and no/100ths (\$8.00) Dollars,

NOW, THEREFORE, BE IT RESOLVED by the Council of the City of Modesto that a Petty Cash Account is hereby established in the Bus Service Account and that the amount to be provided therein shall be the sum of One Hundred Four and no/100ths (\$104.00) Dollars.

BE IT FURTHER RESOLVED that the money herein provided for in said Petty Cash Account of the Bus Service Account shall be allocated to the bus drivers in the amount of Eight and no/100ths (\$8.00) Dollars each.

BE IT FURTHER RESOLVED that the Director of Finance is hereby authorized to take the necessary steps to implement the provisions of this resolution.

The foregoing resolution was introduced at a regular meeting of the Council of the City of Modesto held on the 9th day of December, 1974, by Councilman Newton, who moved its adoption, which motion being duly seconded by Councilman Kullijian, was upon roll call carried and the resolution adopted by the following vote:

AYES: Councilmen: Dunlap, Elliott, Kullijian, Mensinger, Newton,
Mayor Davies

NOES: Councilmen: None

ABSENT: Councilmen: Simon

ATTEST:


W. T. CHYNOWETH, City Clerk

(SEAL)

APPROVED AS TO FORM:

By 
ELWYN L. JOHNSON, City Attorney

MODESTO CITY COUNCIL
RESOLUTION NO. 74-1129

A RESOLUTION APPROVING THE ACQUISITION OF
PROPERTY FOR THE TUOLUMNE RIVER REGIONAL
PARK. (JACK L. FORCADE AND VERLA M. FORCADE)

WHEREAS, the Tuolumne River Regional Park Committee has recommended the purchase of a parcel of real property owned by Jack L. Forcade and Verla M. Forcade for inclusion in the Tuolumne River Regional Park, said parcel being described as shown in the letter dated October 18, 1974, from Jack L. Forcade and Verla M. Forcade which is attached hereto and marked Exhibit A, and

WHEREAS, Paragraph 3 of the Tuolumne River Regional Park agreement requires that the governing body of each of the parties to said agreement approve the acquisition of properties for the Tuolumne River Regional Park subject to the availability of funds and reasonableness of acquisition cost of each acquisition, and

WHEREAS, the price to be paid for said property is within the appraised value, and

WHEREAS, there are sufficient funds available in the Tuolumne River Park Fund for the acquisition of said property,

NOW, THEREFORE, BE IT RESOLVED by the Council of the City of Modesto that it hereby approves the purchase of the parcel of real property owned by Jack L. Forcade and Verla M. Forcade, and described in Exhibit A attached hereto, for a cost of Sixty Thousand and no/100ths (\$60,000.00) Dollars, plus costs of acquisition as set forth in said Exhibit A. Said acquisition to be paid for with funds from the Tuolumne River Park Fund, and title to said property to vest in all of the parties to the Tuolumne River Regional Park agreement, as provided for in said agreement.

The foregoing resolution was introduced at a regular meeting of the Council of the City of Modesto held on the 9th day of December, 1974, by

Councilman Newton, who moved its adoption, which motion being duly seconded by Councilman Kulljian, was upon roll call carried and the resolution adopted by the following vote:

AYES: Councilmen: Dunlap, Elliott, Kulljian, Mensinger, Newton,
Mayor Davies

NOES: Councilmen: None

ABSENT: Councilmen: Simon

ATTEST:



W. T. CHYNOWETH, City Clerk

(SEAL)

APPROVED AS TO FORM:

By



ELWYN L. JOHNSON, City Attorney



DIVERSIFIED

REAL ESTATE AND INVESTMENT SERVICE

1026 MCHENRY, SUITE 15, MODESTO, CALIF. 95350, PH. 529-3080

October 18, 1974

Mr. Allen Odell
Property Agent
Department of Public Works
City of Modesto, California

Dear Mr. Odell:

We, the undersigned owners of the 28 Acres, plus or minus, located at 1500 Robertson Road, Modesto and further described as Portion of the Southeast one-quarter of Southeast one-quarter of Section 6 Township 4 South, Range 9 East MDB & M, do hereby consent and covenant to sell said property to the City of Modesto on the following terms and conditions:

1. Sellers are to be paid Sixty Thousand Dollars (\$60,000) cash.
2. Sellers to deliver the property free and clear of all liens, incumbrances, leases, rental agreements and tenants.
3. Sellers to pay for title transfer costs and 6% real estate fee to Diversified Real Estate and Investment Service.
4. Buyer to pay all escrow costs.
5. Buyer to accept this offer on or before 30 days from date.

Yours truly

Owner


Jack L. Forcade

Owner


Verla M. Forcade


Broker Representative

EXHIBIT A

MODESTO CITY COUNCIL
RESOLUTION NO. 74-1130

A RESOLUTION DECLARING INTENTION TO CONSIDER APPLICATION OF GARBAGE COMPANIES FOR INCREASE IN RATES AND SETTING TIME FOR HEARING

WHEREAS, Airport Garbage Co., Modesto Disposal Service, Orange Line Sanitation Co., and Sanders Bros., Inc. have requested an adjustment in garbage rates.

NOW, THEREFORE, BE IT RESOLVED by the Council of the City of Modesto that it hereby declares its intention to set the public hearing at 7:40 P.M., December 23, 1974, with the understanding that said public hearing will be continued to 7:50 P.M. on January 13, 1975, and that protests, if any, may be filed with the City Clerk until said time on January 13, 1975.

The foregoing resolution was introduced at a regular meeting of the Council of the City of Modesto held on the 9th day of December, 1974, by Councilman Mensinger, who moved its adoption, which motion being duly seconded by Councilman Newton, was upon roll call carried and the resolution adopted by the following vote:

AYES: Councilmen: Dunlap, Elliott, Kullijian, Mensinger,
Newton, Mayor Davies

NOES: Councilmen: None

ABSENT: Councilmen: Simon

ATTEST:


W. T. CHYNOWETH, City Clerk

MODESTO CITY COUNCIL
RESOLUTION NO. 74-1131

A RESOLUTION SETTING THE TIME AND PLACE FOR A PUBLIC HEARING BEFORE THE COUNCIL OF THE CITY OF MODESTO ON A PROPOSED AMENDMENT TO SECTION 24-3-9 OF THE ZONING MAP TO PREZONE TO MEDIUM DENSITY RESIDENTIAL ZONE, R-2 (Horn Construction Co.)

WHEREAS, the Modesto City Planning Commission held a public hearing on November 19, 1974, in the Council Chambers, City Hall, for the purpose of considering an amendment to Section 24-3-9 of the zoning map to prezone to medium density residential zone, R-2, property located on the east side of Lakewood Avenue between Orangeburg and Parkview Drive the following described property:

SEE EXHIBIT "A" ATTACHED

and

WHEREAS, the said Planning Commission after hearing evidence both oral and documentary on the proposed amendment, adopted Resolution No. 74-193 recommending to the Council that pre zoning of the property described above is required by public necessity, convenience and general welfare;

NOW, THEREFORE, BE IT RESOLVED by the Council of the City of Modesto that a public hearing on the proposed amendment to Section 24-3-9 of the Zoning Map be set for January 13, 1975 at 7:45 P.M. in the Council Chambers, City Hall, 801 11th Street, Modesto, California, to consider the proposed pre zoning as recommended by the Modesto City Planning Commission.

The foregoing resolution was introduced at a regular meeting of the Council of the City of Modesto held on the 9th day of December, 1974, by Councilman Newton, who moved its adoption, which motion being duly seconded by Councilman Kullijian, was upon roll call carried and the resolution adopted by the following vote:

AYES: Councilmen: Dunlap, Elliott, Kullijian, Mensinger,
Newton, Mayor Davies

NOES: Councilmen: None

ABSENT: Councilmen: Simon

ATTEST:


W. T. CHYNOWETH, City Clerk

Amended Description:

All that certain real property situate in Lot 9 of the Idaho Colony, according to the Official Map thereof filed for record in Volume 4 of Maps at Page 21, Stanislaus County Records, located in Section 24, Township 3 South, Range 9 East, Mount Diablo Base and Meridian, in the City of Modesto, County of Stanislaus, State of California, described as follows:

Commencing at the West Quarter Section Corner of said Section 24; thence North $0^{\circ} 58' 45''$ West along the West line of said Section 24 and the centerline of Lakewood Avenue a distance of 156.02 feet to the point of beginning; thence continuing North $0^{\circ} 58' 45''$ West along said West line of Section 24 and the centerline of Lakewood Avenue a distance of 1166.82 feet; thence North $89^{\circ} 21' 00''$ East along the centerline of East Orangeburg Avenue 350.01 feet; thence South $0^{\circ} 58' 45''$ East 1166.82 feet; thence South $89^{\circ} 20' 55''$ West 350.01 feet to the point of beginning.

MODESTO CITY COUNCIL
RESOLUTION NO. 74- 1132

A RESOLUTION FINDING THAT THE TENTATIVE MAP OF
JEFFERY PARK SUBDIVISION
IS CONSISTENT WITH APPLICABLE GENERAL AND
SPECIFIC PLANS OF THE CITY OF MODESTO.

WHEREAS, the Planning Commission of the City of Modesto has by
Resolution No. 74-209 , adopted December 3 , 1974 , approved the
tentative map of JEFFERY PARK SUBDIVISION , and

WHEREAS, the approval by the Planning Commission of the tentative
map of JEFFERY PARK SUBDIVISION was conditioned
upon a finding by this Council that said proposed subdivision, together with the pro-
visions for the subdivision's design and improvement, is consistent with applicable
general and specific plans of the City of Modesto.

NOW, THEREFORE, BE IT RESOLVED by the Council of the City of
Modesto that it hereby finds and determines that the proposed _____
JEFFERY PARK Subdivision, together with the provisions
for its design and improvement, is consistent with applicable general and specific
plans of the City of Modesto.

The foregoing resolution was introduced at a regular meeting of the
Council of the City of Modesto held on the 9th day of December , 1974 ,
by Councilman Newton , who moved its adoption, which motion being duly
seconded by Councilman Kullijian , was upon roll call carried and the
resolution adopted by the following vote:

AYES: Councilmen: Dunlap, Elliott, Kullijian, Mensinger, Newton,
Mayor Davies

NOES: Councilmen: None

ABSENT: Councilmen: Simon

ATTEST:

W. T. Chynoweth
W. T. CHYNOWETH, City Clerk

(SEAL)

APPROVED AS TO FORM:

By Elwyn L. Johnson
ELWYN L. JOHNSON, City Attorney

MODESTO CITY COUNCIL
RESOLUTION NO. 74-1133


A RESOLUTION SETTING TIME AND PLACE FOR HEARING REQUEST OF AIRPORT GARBAGE CO. FOR PERMISSION TO TRANSFER INDUSTRIAL WASTE PORTION OF LICENSE TO GILTON INDUSTRIAL WASTE CO., INC.

BE IT HEREBY RESOLVED by the Council of the City of Modesto that January 6, 1974 , at 4:00 P.M. in the Council Chambers, City Hall, 801 Eleventh Street, Modesto, California is hereby set as the time and place for consideration of request of Airport Garbage Co. for permission to transfer industrial waste portion of license to Gilton Industrial Waste Co., Inc.

The foregoing resolution was introduced at a regular meeting of the Council of the City of Modesto held on the 16th day of December , 1974, by Councilman Dunlap , who moved its adoption, which motion being duly seconded by Councilman Mensinger , was upon roll call carried and the resolution adopted by the following vote:

AYES: Councilmen: Dunlap, Elliott, Kullijian, Mensinger,
Mayor Davies
NOES: Councilmen: None
ABSENT: Councilmen: Newton, Simon

ATTEST:


W. T. CHYNOWETH, City Clerk

MODESTO CITY COUNCIL
RESOLUTION NO. 74-1134

A RESOLUTION SETTING TIME AND PLACE FOR HEARING APPEAL BY CHARLES FENLEY TO CONDITIONS IMPOSED BY PLANNING COMMISSION AND TO FEES REQUIRED BY ADMINISTRATIVE DECISION OF STAFF IN CONNECTION WITH TENTATIVE PARCEL MAP OF PROPERTY LOCATED AT THE NORTHWEST CORNER OF WYLIE DRIVE OAKDALE ROAD

BE IT HEREBY RESOLVED by the Council of the City of Modesto that January 6, 1975, at 4:05 P.M. in the Council Chambers, City Hall, 801 Eleventh Street, Modesto, California is hereby set as the time and place for consideration of appeal by Charles Fenley to conditions imposed by Planning Commission and to fees required by administrative decision of staff in connection with tentative parcel map of property located at the northwest corner of Wylie Drive Oakdale Road.

The foregoing resolution was introduced at a regular meeting of the Council of the City of Modesto held on the 16th day of December, 1974, by Councilman Dunlap, who moved its adoption, which motion being duly seconded by Councilman Mensinger, was upon roll call carried and the resolution adopted by the following vote:

AYES: Councilmen: Dunlap, Elliott, Kullijian, Mensinger,
Mayor Davies
NOES: Councilmen: None
ABSENT: Councilmen: Newton, Simon

ATTEST:


W. T. CHYNOWETH, City Clerk

MODESTO CITY COUNCIL
RESOLUTION NO. 74-1135

A RESOLUTION ACCEPTING THE CONSTRUCTION OF GRADING, CONCRETE WORK AND PAVING AT WOODROW PARK (Flintkote Company)

WHEREAS, a report has been filed by the Director of Public Works that the construction of Grading, Concrete work and Paving at Woodrow Park has been completed by The Flintkote Company

in accordance with the contract agreement dated September 10, 1974.

NOW, THEREFORE, BE IT RESOLVED that the construction of Grading, Paving and Concrete Work at Woodrow Park be accepted from said contractor, The Flintkote Company

that notice of completion be filed with the Recorder of Stanislaus County and that payment of amounts due in the amount of \$26,796.96 as provided in the contract, be authorized.

The foregoing resolution was introduced at a regular meeting of the Council of the City of Modesto held on the 16th day of December, 1974, by Councilman Dunlap, who moved its adoption, which motion being duly seconded by Councilman Mensinger, was upon roll call carried and the resolution adopted by the following vote:

AYES: Councilmen: Dunlap, Elliott, Kullijian, Mensinger, Mayor Davies
NOES: Councilmen: None
ABSENT: Councilmen: Newton, Simon

ATTEST:


W. T. CHYNOWETH, City Clerk

MODESTO CITY COUNCIL
RESOLUTION NO. 74-1136

A RESOLUTION ACCEPTING THE BID OF MODESTO SAND & GRAVEL, INC. FOR DEMOLITION OF TWO-STORY RESIDENCE AND TOPPING TREES AT 2909 RIVER ROAD

WHEREAS, Resolution No. 74-978 , adopted by the Council of the City of Modesto on November 25, 1974 , approved the plans and specifications for the demolition of a two-story residence and topping of trees at 2909 River Road

and authorized the calling for bids, and

WHEREAS, the bids recieved for the demolition of a two-story residence and topping of trees at 2909 River Road were opened at 11:00 A.M. on December 10, 1974 and later tabulated by the Director of Public Works for the consideration of the Council, and

WHEREAS, the Director of Public Works has recommended that the bid of Modesto Sand & Gravel, Inc. in the amount of \$3,675.00

be accepted as the lowest responsible bid.

NOW, THEREFORE, BE IT RESOLVED by the Council of the City of Modesto that the bid of Modesto Sand & Gravel, Inc. in the amount of \$3,675.00

be accepted and the execution of a contract for the completion of the project by the City's designated officials be authorized.

The foregoing resolution was introduced at a regular meeting of the Council of the City of Modesto held on the 16th day of December, 1974, by Councilman Dunlap , who moved its adoption, which motion being duly seconded by Councilman Mensinger , was upon roll call carried and the resolution adopted by the following vote:

AYES: Councilmen: Dunlap, Elliott, Kullijian, Mensinger,
Mayor Davies

NOES: Councilmen: None

ABSENT: Councilmen: Newton, Simon

ATTEST:


W. T. CHYNOWETH, City Clerk

MODESTO CITY COUNCIL
RESOLUTION NO. 74-1137

A RESOLUTION DECLARING THAT A MAJORITY PROTEST HAS NOT BEEN MADE AGAINST THE ANNEXATION OF CERTAIN UNINHABITED TERRITORY TO THE CITY OF MODESTO KNOWN AS SPRING CREEK ADDITION AND DECLARING THE INTENTION OF THE COUNCIL TO PROCEED WITH THE ANNEXATION OF SAID TERRITORY.

WHEREAS, by Resolution No. 74-906, adopted on October 24, 19 74, the Council fixed the 16th day of December, 19 74, at the hour of 4:00 P.M. in the Council Chambers at the City Hall, located at 801 11th Street in the City of Modesto as the time and place for considering the petition of the owners of not less than one-fourth of the land in the hereinafter described territory by area and by assessed value requesting annexation of said territory to said City, and

WHEREAS, the City Clerk has caused a copy of said Resolution No. 74-906 to be published in The Modesto Bee, a newspaper of general circulation, published in the City of Modesto and being the official newspaper of the City of Modesto and in the Riverbank News, a newspaper of general circulation published outside the City of Modesto but in the County of Stanislaus, said publications being completed at least twenty (20) days prior to the date set for the hearing, as required by Sections 35307 and 35311 of the Government Code, and

WHEREAS, the City Clerk has given notice to all persons legally entitled thereto, in the manner required by law, and

WHEREAS, notice has been duly given of said hearing and no person owning real property within such territory appeared at said time and place to protest said annexation and no written protests have been filed prior to final adjournment of the hearing on protests to the proposed annexation,

NOW, THEREFORE, BE IT RESOLVED by the Council of the City of Modesto that it hereby declares that a majority protest against the proposed annexation of said Spring Creek Addition has not been made and hereby declares its intention to proceed with the annexation of said territory, which is more particularly described as attached hereto and made a part hereof as though set forth in full herein.

The foregoing resolution was introduced at a regular meeting of the Council of the City of Modesto held on the 16th day of December, 1974, by Councilman Dunlap, who moved its adoption, which motion being duly seconded by Councilman Kullijian, was upon roll call carried and the resolution adopted by the following vote:

AYES: Councilmen: Dunlap, Elliott, Kullijian, Mensinger,
Mayor Davies

NOES: Councilmen: None

ABSENT: Councilmen: Newton, Simon

ATTEST: W. T. Chynoweth
W. T. CHYNOWETH, City Clerk

(SEAL)

APPROVED AS TO FORM:

BY Elwyn L. Johnson
ELWYN L. JOHNSON, City Attorney

APPROVED AS TO DESCRIPTION:

BY Bob Campbell
Public Works Department JLC
10-29-74

All that real property in the State of California, County of Stanislaus, in Section 24, Township 3 South, Range 9 East, Mount Diablo Base and Meridian, described as follows:

Beginning at a point on the existing City Limits as established by a Southeastern corner of the ORANGEBURG-LILLIAN ADDITION (302), as per description filed March 22, 1973, as Instrument 40448, Stanislaus County Records, said point being on the center line of a 50.00 foot public road known as Scenic Drive; thence leaving the existing City Limits and along said center line of Scenic Drive; thence leaving the existing City Limits and along said center line of Scenic Drive the following courses: North 87°55'00" East, 87.63 feet; North 74°13'20" East, 161.82 feet; North 45°30'00" East, 129.51 feet; North 56°10'30" East, 304.60 feet; North 64°48'00" East, 272.20 feet; North 86°14'30" East, 330.69 feet; South 85°05'00" East, 493.32 feet; North 88°48'00" East, 114.87 feet, to a point on the Eastern line of Lot 19 of the IDAHO COLONY, as per map filed April 27, 1909, in Volume 4 of Maps, Page 20, Stanislaus County Records, said line also being the Eastern line of SPRINGCREEK NO. ONE Subdivision, as per map filed May 1, 1973, in Volume 24 of Maps, Page 43, Stanislaus County Records; thence along said Eastern line of Lot 19 of the IDAHO COLONY and said Eastern line of Springcreek No. One, North 00°47'00" West, 1378.16 feet, to the Northeastern corner of Lot 19 and a point on the Southeastern line of Lot 15 of said IDAHO COLONY; thence along said Southeastern line of Lot 15, said line being the center line of an irrigation ditch known as the Keeley Ditch, North 81°17'00" East, 527.14 feet, to the Southeastern corner of said Lot 15; thence along the Eastern line of Lot 15 and its Northerly extension, North 00°48'30" West, 262.74 feet, to the Southwestern corner of property conveyed to John L. Zamora, et al., by Deed recorded September 4, 1973, as Instrument 9101, Stanislaus County Records; thence along the Southern line of said Zamora property, North 89°21'00" East, 654.76 feet, to a point on the East line of said Section 24, said line also being the center line of a 50.00 foot wide public road known as Claus Road; thence along said East line of Section 24 and said center line of Claus Road, North 00°47'00" West, 552.03 feet, to its intersection with the center line of a public road known as East Orangeburg Avenue; thence along said center line of East Orangeburg Avenue, South 89°21'00" West, 1209.99 feet, to its intersection with the Northerly extension of the Eastern line of the property conveyed to Alan M. Bancroft, et ux, as per Deed recorded June 21, 1971, as Instrument 22832, Stanislaus County Records; thence along said Northerly extension and Eastern line of said Bancroft property, South 00°50'00" East, 164.50 feet, to the Southeastern corner of the Bancroft property; thence along the Southern line of the Bancroft property, South 89°21'00" West, 100.00 feet, to a point on the Western line of Lot 15; thence along the Western line of Lot 15, South 00°50'00" East, 743.55 feet, to a point on a Northwestern line of Lot 19 and said center line of the Keeley Ditch; thence along said Northwestern line of Lot 19, South 81°17'00" West, 595.45 feet; thence continuing along a Northwestern line of Lot 19 and the center line of the Keeley Ditch, South 64°37'00" West, 71.28 feet, to the Northeastern corner of Lot 20 of the IDAHO COLONY; thence along the Northwestern line of Lot 20 and the center line of the Keeley Ditch, South 64°37'00" West, 719.60 feet, to the Northwestern corner of Lot 20 and a point on the existing City Limits as established by a Southeastern corner of said ADDITION (302); thence along the existing City Limits on a Southern line of ADDITION (302), South 89°21'30" West, 337.72 feet; thence continuing along the existing City Limits on an Eastern line of ADDITION (302), South 00°53'00" East, 1329.50 feet, to the point of beginning, containing 71.793 Acres, more or less.

MODESTO CITY COUNCIL
RESOLUTION NO. 74- 1138

A RESOLUTION CERTIFYING REVIEW OF ENVIRONMENTAL ASSESSMENT
AND DIRECTING THE DIRECTOR OF PLANNING TO FILE A NOTICE OF
DETERMINATION OF THE ENVIRONMENTAL IMPACT RELATING TO
THE ANNEXATION OF UNINHABITED TERRITORY KNOWN AS THE SPRING CREEK ADDITION
TO THE CITY OF MODESTO.

WHEREAS, on December 16, 1974, the City Council
adopted Ordinance No. _____

giving approval to a project relating to the annexation of uninhabited territory known
as the Spring Creek Addition to the City of Modesto

and

WHEREAS, the City Council certifies that at said Council meeting it re-
viewed and considered the findings of the City of Modesto Environmental Assessment
Committee which resulted in a negative declaration in regard to the environmental impact
of the subject project,

NOW, THEREFORE, BE IT RESOLVED by the Council of the City of
Modesto that the Director of Planning of the City of Modesto is hereby directed to file
or cause to be filed with the Stanislaus County Clerk a Notice of Determination in regard
to the environmental impact of the subject project relating to the annexation of
uninhabited territory known as the Spring Creek Addition to the City of Modesto.

The foregoing resolution was introduced at a regular meeting of the Council
of the City of Modesto held on the 16th day of December, 1974, by
Councilman Dunlap, who moved its adoption, which motion being duly
seconded by Councilman Kullijian, was upon roll call carried and the
resolution adopted by the following vote:

AYES: Councilmen: Dunlap, Elliott, Kullijian, Mensinger,
Mayor Davies

NOES: Councilmen: None

ABSENT: Councilmen: Newton, Simon

(SEAL)

ATTEST:

W. T. Chynoweth
W. T. CHYNOWETH, City Clerk

APPROVED AS TO FORM:

By Elwyn L. Johnson
ELWYN L. JOHNSON, City Attorney
CA Form (Negative Declaration)

MODESTO CITY COUNCIL
RESOLUTION NO. 74- 1139

A RESOLUTION CERTIFYING REVIEW OF ENVIRONMENTAL ASSESSMENT AND DIRECTING THE DIRECTOR OF PLANNING TO FILE A NOTICE OF DETERMINATION OF THE ENVIRONMENTAL IMPACT RELATING TO AN AMENDMENT TO SECTION MAP 7-3-9 OF THE ZONING MAP OF THE CITY OF MODESTO, RECLASSIFYING CERTAIN PROPERTY LOCATED THEREON. (HORN CONSTRUCTION COMPANY - STANDIFORD AND HETCH HETCHY)

WHEREAS, on December 16, 1974, the City Council
introduced Ordinance No. _____

giving approval to a project relating to an amendment to Section Map 7-3-9 of the
Zoning Map to rezone certain property from Low Density Residential Zone, R-1, to
Medium Density Residential Zone, R-2,

and

WHEREAS, the City Council certifies that at said Council meeting it re-
viewed and considered the findings of the City of Modesto Environmental Assessment
Committee which resulted in a negative declaration in regard to the environmental impact
of the subject project,

NOW, THEREFORE, BE IT RESOLVED by the Council of the City of
Modesto that the Director of Planning of the City of Modesto is hereby directed to file
or cause to be filed with the Stanislaus County Clerk a Notice of Determination in regard
to the environmental impact of the subject project relating to an amendment to Section
Map 7-3-9 of the Zoning Map of the City of Modesto, reclassifying certain property
located thereon.

The foregoing resolution was introduced at a regular meeting of the Council
of the City of Modesto held on the 16th day of December, 1974, by
Councilman Kullijian, who moved its adoption, which motion being duly
seconded by Councilman Mensinger, was upon roll call carried and the
resolution adopted by the following vote:

- AYES: Councilmen: Dunlap, Elliott, Kullijian, Mensinger, Newton
Mayor Davies
- NOES: Councilmen: None
- ABSENT: Councilmen: Simon

(SEAL)

ATTEST: W. T. Chynoweth
W. T. CHYNOWETH, City Clerk

APPROVED AS TO FORM:

By Elwyn Johnson
ELWYN JOHNSON, City Attorney

CA Form (Negative Declaration)

MODESTO CITY COUNCIL
RESOLUTION NO. 74-1139-A

A RESOLUTION CERTIFYING REVIEW OF ENVIRONMENTAL ASSESSMENT AND DIRECTING THE DIRECTOR OF PLANNING TO FILE A NOTICE OF DETERMINATION OF THE ENVIRONMENTAL IMPACT RELATING TO AN AMENDMENT TO SECTION MAP 9-3-9 OF THE ZONING MAP OF THE CITY OF MODESTO RECLASSIFYING CERTAIN PROPERTY LOCATED THEREON. (BERBERIAN - NORTHWEST CORNER SYLVAN AVENUE AND COFFEE ROAD)

WHEREAS, on December 16, 1974, the City Council introduced Ordinance No.

giving approval to a project relating to an amendment to Section Map 9-3-9 of the Zoning Map to reclassify certain property from Planned Development Zone, P-D(47), to Low Density Residential Zone, R-1,
and

WHEREAS, the City Council certifies that at said Council meeting it reviewed and considered the findings of the City of Modesto Environmental Assessment Committee which resulted in a negative declaration in regard to the environmental impact of the subject project,

NOW, THEREFORE, BE IT RESOLVED by the Council of the City of Modesto that the Director of Planning of the City of Modesto is hereby directed to file or cause to be filed with the Stanislaus County Clerk a Notice of Determination in regard to the environmental impact of the subject project relating to an amendment to Section Map 9-3-9 of the Zoning Map of the City of Modesto, reclassifying certain property located thereon.

The foregoing resolution was introduced at a regular meeting of the Council of the City of Modesto held on the 16th day of December, 1974, by Councilman Dunlap, who moved its adoption, which motion being duly seconded by Councilman Elliott, was upon roll call carried and the resolution adopted by the following vote:

AYES: Councilmen: Dunlap, Elliott, Mensinger, Newton, Simon, Mayor Davies

NOES: Councilmen: None

ABSENT: Councilmen: Kullijian

(SEAL)

ATTEST:

W. T. Chynoweth
W. T. CHYNOWETH, City Clerk

APPROVED AS TO FORM:

By Elwyn L. Johnson
ELWYN L. JOHNSON, City Attorney

MODESTO CITY COUNCIL
RESOLUTION NO. 74-1140

A RESOLUTION AMENDING RESOLUTION NO. 68-1148 ENTITLED "A RESOLUTION APPROVING A DEVELOPMENT PLAN FOR PREZONED PLANNED DEVELOPMENT ZONE, P-PD(53). (HAIG BERBERIAN PREZONING - COMMERCIAL SHOPPING CENTER)".

WHEREAS, an application was filed by Haig Berberian, on October 9, 1974, to amend P-D(53) to allow direct vehicular access from the shopping center approved by P-D(53) to both Sylvan Avenue and Coffee Road, and

WHEREAS after a public hearing held on November 19, 1974, it was found and determined by the Planning Commission that direct vehicular access from said shopping center to both Sylvan Avenue and Coffee Road is required by public necessity, convenience, and general welfare, for the following reasons:

1. Permitting direct vehicular access from the proposed shopping center, P-D(53), to both Sylvan Avenue and Coffee Road would not adversely affect traffic flow on these two major streets.
2. Permitting direct vehicular access from the proposed shopping center to both Sylvan Avenue and Coffee Road would allow more design flexibility in the layout of the shopping center and would allow a more desirable internal vehicular circulation pattern on the shopping center site.

and,

WHEREAS, the Planning Commission has recommended to the City Council that an amendment to P-D(53) be approved to permit direct vehicular access from said shopping center to both Sylvan Avenue and Coffee Road, and

WHEREAS, after a public hearing held on December 16, 1974, the Council found and determined that direct vehicular access from said shopping center to both Sylvan Avenue and Coffee Road is required by Public necessity, convenience, and general welfare, for the reasons set forth above, and

WHEREAS, to permit direct vehicular access from said shopping center to both Sylvan Avenue and Coffee Road, it is necessary to amend Section 1 of City Council Resolution No. 68-1148 to add a new condition number 4,

NOW, THEREFORE, BE IT RESOLVED by the Council of the City of Modesto that Section 1, entitled "Development Plan", of Resolution No. 68-1148, entitled "A Resolution Approving a Development Plan for Prezoned Planned Development Zone, P-PD(53). (Haig Berberian Prezoning - Commercial Shopping Center)" is hereby amended to add condition No. 4 as follows:

4. That notwithstanding the limitation of direct vehicular access between the subject property and both Coffee Road and Sylvan Avenue, as indicated on the above referred to development plan, the subject property shall be allowed direct vehicular access to and from Sylvan Avenue and Coffee Road subject to the driveway limitations of the Municipal Code and subject also to the approval by both the Planning Commission and City Council of the number of curb cuts, sizes and spacing as part of the overall site plan approval required in Condition No. 3 above.

BE IT FURTHER RESOLVED by the Council of the City of Modesto that all other provisions of the development plan for P-D(53), including all conditions of City Council Resolution No. 68-1148, as amended by Resolution No. 73-884, shall remain in full force and effect.

The foregoing resolution was introduced at a regular meeting of the Council of the City of Modesto held on the 16th day of December, 1974, by Councilman Dunlap, who moved its adoption, which motion being duly seconded by Councilman Elliott, was upon roll call carried and the resolution adopted by the following vote:

AYES: Councilmen: Dunlap, Elliott, Mensinger, Newton, Simon,
Mayor Davies

NOES: Councilmen: None

ABSENT: Councilmen: Kullijian

ATTEST:

W. T. Chynoweth
W. T. CHYNOWETH, City Clerk

(SEAL)

APPROVED AS TO FORM:

By Elwyn L. Johnson
ELWYN L. JOHNSON, City Attorney

MODESTO CITY COUNCIL
RESOLUTION NO. 74-1141

A RESOLUTION DENYING THE APPEAL OF CHARLES FENLEY TO THE FINDING BY THE ENVIRONMENTAL ASSESSMENT COMMITTEE OF THE CITY OF MODESTO THAT AN ENVIRONMENTAL IMPACT REPORT IS NECESSARY ON HIS APPLICATION DATED NOVEMBER 14, 1974, FOR AN AMENDMENT TO THE ZONING MAP FOR A PLANNED DEVELOPMENT ZONE, AND ALLOWING THE ENVIRONMENTAL IMPACT REPORT TO BE FILED FOR SAID APPLICATION FOR AN AMENDMENT TO THE ZONING MAP FOR A PLANNED DEVELOPMENT ZONE TO RELY ON ENVIRONMENTAL IMPACT REPORTS PREVIOUSLY FILED FOR OTHER PROJECTS SUPPLEMENTED BY ADDITIONAL INFORMATION.

WHEREAS, an application dated November 14, 1974, for an amendment to the Zoning Map for a Planned Development Zone was filed with the Planning Commission by Charles Fenley, and

WHEREAS, said application for an amendment to the Zoning Map for a Planned Development Zone was referred to the Environmental Assessment Committee of the City of Modesto, which Committee found and determined that an Environmental Impact Report was required on the requested rezoning for a Planned Development Zone because the rezoning could have a significant effect on the environment, and

WHEREAS, on December 5, 1974, Charles Fenley filed an appeal to the decision of the Environmental Assessment Committee with the City Clerk of the City of Modesto, which appeal was set for a public hearing by the City Council on December 16, 1974, at the hour of 4:15 p. m. in the Council Chambers, City Hall, 801 11th Street, Modesto, California, at which time said hearing was held, and

WHEREAS, on December 16, 1974, the City Council of the City of Modesto found and determined that the appeal of Charles Fenley to the finding by the Environmental Assessment Committee that an Environmental Impact Report is required on his application for an amendment to the Zoning Map for a Planned Development Zone should be denied, and

WHEREAS, the City Council further found and determined that the Environmental Impact Report required to be filed for the proposed project may

rely on Environmental Impact Reports previously filed for other projects in the same geographical area, supplemented by additional information on the items checked by the Environmental Assessment Committee on the checklist portion of the Committee's findings.

NOW, THEREFORE, BE IT RESOLVED by the Council of the City of Modesto that it hereby denies the appeal of Charles Fenley to the decision of the Environmental Assessment Committee of the City of Modesto that an Environmental Impact Report is necessary on his application dated November 14, 1974, for an amendment to the Zoning Map for a Planned Development Zone.

BE IT FURTHER RESOLVED that the Environmental Impact Report required to be filed for the proposed project may rely on the following Environmental Impact Reports:

1. FINAL ENVIRONMENTAL IMPACT REPORT
Proposed P-D Zone - Peterson and Tanner (73-132)
Large Neighborhood Shopping Center and 123-Unit Apartment Complex
Modesto Planning Department, March, 1974, and
2. FINAL ENVIRONMENTAL IMPACT REPORT
Proposed Planned Development Zone - Long's Drug Stores and Charles Fenley Enterprises Community Shopping Center - West Side of Oakdale Road between Wylie Drive and Orangeburg Avenue
Modesto Planning Department, May, 1974, and
3. DRAFT ENVIRONMENTAL IMPACT REPORT
Proposed Planned Development Zone - Peterson and Tanner (74-94)
Community Shopping Center - Northeast corner of Oakdale Road and East Orangeburg Avenue
Modesto Planning Department, November, 1974

supplemented by additional information on the relationship of the proposed project to Modesto Urban Area General Plan and the Rose Park Neighborhood Zoning and Development Plan, the effect the proposed project could have on the Rose Park Neighborhood and the amount of noise the proposed project could generate.

The foregoing resolution was introduced at a regular meeting of the Council of the City of Modesto held on the 16th day of December, 1974, by Councilman Elliott, who moved its adoption, which motion being duly seconded by Councilman Dunlap, was upon roll call carried and the resolution adopted by the following vote:

AYES: Councilmen: Dunlap, Elliott, Kullijian, Mensinger, Newton, Simon, Mayor Davies

NOES: Councilmen: None

ABSENT; Councilmen: None

ATTEST: 
W. T. CHYNOWETH, City Clerk

(SEAL)

APPROVED AS TO FORM:

By 
ELWYN E. JOHNSON, City Attorney

MODESTO CITY COUNCIL
RESOLUTION NO. 74-1142

A RESOLUTION GRANTING AN APPEAL TO DOMENIC FRISONE TO ALLOW TWO INCHES OF ASPHALTIC CONCRETE OVER A NATIVE COMPACTED SOIL FOR THE PAVING OF AN ALLEY AT THE SOUTHEAST CORNER OF SUNRISE AND LUCERN .

WHEREAS, an appeal to the requirement of the Director of Public Works for four inches of aggregate base in addition to two inches of asphalt pavement for the paving of an alley at the southeast corner of Sunrise and Lucern in connection with a proposed apartment complex was filed with the City Council by Domenic Frisone, and

WHEREAS, said appeal was set for a public hearing by the City Council on December 9, 1974, at the hour of 7:40 p. m. in the Council Chambers, City Hall, 801 11th Street, Modesto, California, at which time said hearing was held, and then the City Council, by motion, continued the matter to Monday, December 16, 1974, at 4:20 p. m. for further consideration, and

WHEREAS, the Director of Public Works has made a reassessment of said alley's structural section and determined that two inches of asphaltic concrete over a native compacted soil will give adequate strength and expected life without four inches of aggregate base, and

WHEREAS, the requirement by the Director of Public Works for four inches of aggregate base has been withdrawn,

NOW, THEREFORE, BE IT RESOLVED by the Council of the City of Modesto that the appeal filed by Domenic Frisone to the requirement of the Director of Public Works for four inches of aggregate base in addition to two inches of asphalt pavement for the paving of an alley at the southeast corner of Sunrise and Lucern, is hereby granted.

The foregoing resolution was introduced at a regular meeting of the Council of the City of Modesto held on the 16th day of December, 1974, by Councilman Simon, who moved its adoption, which motion being duly seconded by Councilman Newton, was upon roll call carried and the resolution adopted by the following vote:

AYES: Councilmen: Dunlap, Elliott, Kullijian, Mensinger, Newton, Simon, Mayor Davies

NOES: Councilmen: None

ABSENT: Councilmen: None

ATTEST: W. T. Chynoweth
W. T. CHYNOWETH, City Clerk

(SEAL)

APPROVED AS TO FORM:

By Elwyn L. Johnson
ELWYN L. JOHNSON, City Attorney

MODESTO CITY COUNCIL
RESOLUTION NO. 74-1143

A RESOLUTION APPOINTING MEMBERS OF THE HOUSING AND COMMUNITY DEVELOPMENT ACT OF 1974 (HCDA) ADVISORY COMMITTEE WITH COUNCILMAN ELLIOTT AS CHAIRMAN

BE IT HEREBY RESOLVED by the Council of the City of Modesto that the following people are hereby appointed as members of the Housing and Community Development Act of 1974 (HCDA) Advisory Committee:

Councilman Robert T. Elliott, Ed. D.
Councilman Harry T. Kullijian
Planning Commissioner Laurence B. Martin
Planning Commissioner Frank Muratore
Human Rights Commissioner Keith Thurston
Member at Large Adele Hyman

BE IT FURTHER RESOLVED that Councilman Elliott is hereby appointed to serve as chairman of the above named committee.

The foregoing resolution was introduced at a regular meeting of the Council of the City of Modesto held on the 16th day of December, 1974, by Councilman Dunlap, who moved its adoption, which motion being duly seconded by Councilman Simon, was upon roll call carried and the resolution adopted by the following vote:

AYES: Councilmen: Dunlap, Elliott, Kullijian, Mensinger,
Newton, Simon, Mayor Davies

NOES: Councilmen: None

ABSENT: Councilmen: None

ATTEST: 
W. T. CHYNOWETH, City Clerk

MODESTO CITY COUNCIL
RESOLUTION NO. 74-1144

RESOLUTION APPROVING TENTATIVE "STANISLAUS COUNTY 911 SYSTEM"
DATED DECEMBER 1974

WHEREAS, "Stanislaus County 911 System," a tentative plan prepared with the cooperation of public agencies of Stanislaus County, has been submitted to the Council of the City of Modesto for approval, in compliance with California Government Code Section 53115.

NOW, THEREFORE, BE IT RESOLVED by the Council of the City of Modesto that it hereby approves the tentative plan entitled "Stanislaus County 911 System," dated December 1974.

BE IT FURTHER RESOLVED that the City Manager is hereby authorized to sign "Participating Agencies Plan Endorsement" shown as attachment A in the tentative plan for the 911 system.

The foregoing resolution was introduced at a regular meeting of the Council of the City of Modesto held on the 16th day of December, 1974 by Councilman Dunlap, who moved its adoption, which motion being duly seconded by Councilwoman Mensinger, was upon roll call carried and the resolution adopted by the following vote:

AYES: Dunlap, Elliott, Kullijian, Mensinger,
Mayor Davies

NOES: None

ABSENT: Newton, Simon

ATTEST:


W. T. CHYNOWETH
City Clerk

MODESTO CITY COUNCIL
RESOLUTION NO. 74-1145

LETTER

A RESOLUTION APPROVING/AGREEMENT BETWEEN THE CITY OF MODESTO AND DR. AND MRS. WALDO RAY NELSON FOR RELOCATION EXPENSES FROM RESIDENCE AT 2909 RIVER ROAD

BE IT HEREBY RESOLVED by the Council of the City of Modesto
letter
that the/agreement between the City of Modesto and Dr. and Mrs.
Waldo Ray Nelson


for relocation expenses from residence at 2909 River Road in the
amount of \$2,378.49 (Property has been acquired by the City for air-
port clear zone purposes)
be, and it is hereby approved.

BE IT FURTHER RESOLVED that the execution of said/agreement
letter
by the designated city officials be authorized.

The foregoing resolution was introduced at a regular meeting
of the Council of the City of Modesto held on the 16th day of
December , 19 74 , by Councilman Dunlap , who moved
its adoption, which motion being duly seconded by Councilman Mensinger,
was upon roll call carried and the resolution adopted by the follow-
ing vote:

AYES: Councilmen: Dunlap, Elliott, Kullijian, Mensinger,
Mayor Davies
NOES: Councilmen: None
ABSENT: Councilmen: Newton, Simon

ATTEST:


W, T. CHYNOWETH, City Clerk

MODESTO CITY COUNCIL
RESOLUTION NO. 74-1146

A RESOLUTION APPROVING APPROPRIATION TRANSFER OF \$15,300 TO PROVIDE NECESSARY FUNDS TO COVER THE CITY'S SHARE OF THE COST OF RENOVATING MODESTO HIGH SCHOOL SWIMMING POOL

BE IT RESOLVED by the Council of the City of Modesto that the following appropriation transfer(s) are approved:

SPECIAL FUND FOR CAPITAL OUTLAY (321)

FROM: General Reserve (60-321)	\$15,300
TO: Renovation of Modesto High School pool (6353-31-321)	\$15,300

(This amount is necessary to cover the City's share of the cost of renovating Modesto High School swimming pool)

The foregoing resolution was introduced at a regular meeting of the Council of the City of Modesto held on the 16th day of December , 1974 , by Councilman Dunlap , who moved its adoption, which motion being duly seconded by Councilman Newton , was upon roll call carried and the resolution adopted by the following vote:

AYES: Councilmen: Dunlap, Elliott, Kullijian, Mensinger,
Newton, Mayor Davies

NOES: Councilmen: None

ABSENT: Councilmen: Simon

ATTEST: W. T. Chynoweth
W. T. CHYNOWETH, City Clerk

MODESTO CITY COUNCIL
RESOLUTION NO. 74-1147

RESOLUTION ACCEPTING GRANT OFFER OF \$67,500 FROM THE UNITED STATES ENVIRONMENTAL PROTECTION AGENCY FOR HELP IN THE DEVELOPMENT OF THE CITY OF MODESTO'S AREAWIDE FACILITIES PLAN (Grant No. C 061063 01 0).

WHEREAS, the City of Modesto has applied for a grant to help in the development of an areawide facilities plan, as certified to the United States Environmental Protection Agency by the California State Water Resources Control Board.

NOW, THEREFORE, BE IT RESOLVED by the Council of the City of Modesto that it hereby accepts the grant of \$67,500 offered to help in the development of an areawide facilities plan.

BE IT FURTHER RESOLVED that the Director of Public Works and the City Manager of the City of Modesto are hereby authorized to execute the grant agreement with the Environmental Protection Agency.

The foregoing resolution was introduced at a regular meeting of the Council of the City of Modesto held on the 16th day of December, 1974 by Councilman Dunlap, who moved its adoption, which motion being duly seconded by Councilman Mensinger, was upon roll call carried and the resolution adopted by the following vote:

AYES: Councilmen: Dunlap, Elliott, Kullijian, Mensinger,
Mayor Davies

NOES: Councilmen: None

ABSENT: Councilmen: Newton, Simon

ATTEST:


W. T. CHYNOWETH
City Clerk

MODESTO CITY COUNCIL
RESOLUTION NO. 74-1148

A RESOLUTION APPROVING THE FINAL MAP OF THE
CARVER GLEN SUBDIVISION
OF THE CITY OF MODESTO.

WHEREAS, Robert P. Bomberger and Muriel F. Bomberger,
husband and wife, and Harley D. Brannan and Norma Brannan, husband
and wife,

is (are) possessed of a tract of land situate in the City of Modesto,
County of Stanislaus, consisting of 20.052 acres, known as the
Carver Glen Subdivision, and

WHEREAS, a tentative map of said tract was approved by the
City Planning Commission on the 20th day of August, 1974,
and

WHEREAS, the final map of said tract has been approved by the
Secretary of the City Planning Commission, and

WHEREAS, the City Engineer of the City of Modesto has certified
that the final map of said Carver Glen
Subdivision meets all of the provisions of the California Subdivision
Map Act and the provisions of the Modesto Municipal Code relating to
subdivisions, and that the map is technically correct,

NOW, THEREFORE, BE IT RESOLVED by the Council of the City of
Modesto that said final map of the Carver Glen
Subdivision be approved; that the streets, alleys and easements as
shown thereon within the boundaries of said tract be accepted on behalf
of the public for public use; and that the City Clerk be authorized to
certify the map of said tract on behalf of the City of Modesto after
the fees in the amount of Six Thousand, One Hundred Seventy-Nine and
37/100ths (\$6,179.37) Dollars, as
required by the Modesto Municipal Code, for checking, copies of maps
and recording have been paid, and subdividers have furnished improvement
securities as defined in Section 11612 of the Business and Professions
Code of the State of California. Said improvement securities shall be
in forms acceptable to the City Attorney and in the amounts required by

the Agreement hereinafter referred to, and shall secure the obligations set forth in clause (a) and clause (b) of the second sentence of the third paragraph of said Section 11612.

BE IT FURTHER RESOLVED that the Council of the City of Modesto hereby finds that said proposed subdivision, together with the provisions for its design and improvement, is consistent with applicable general and specific plans of the City of Modesto.

BE IT FURTHER RESOLVED that the City Manager and the City Clerk be authorized to execute and attest, respectively, an agreement with subdividers as required by Section 4-4.604 (c) of the Modesto Municipal Code.

The foregoing resolution was introduced at a regular meeting of the Council of the City of Modesto held on the 16th day of December, 19 74, by Councilman Kullijian, who moved its adoption, which motion being duly seconded by Councilman Elliott, was upon roll call carried and the resolution adopted by the following vote:

AYES:	Councilmen:	Dunlap, Elliott, Kullijian, Mensinger, Newton, Simon, Mayor Davies
NOES:	Councilmen:	None
ABSENT:	Councilmen:	None

ATTEST: W. T. Chynoweth
W. T. CHYNOWETH, City Clerk

(SEAL)

APPROVED AS TO FORM:

BY Elwyn L. Johnson
ELWYN L. JOHNSON, City Attorney

MODESTO CITY COUNCIL
RESOLUTION NO. 74- 1149

A RESOLUTION OF THE MODESTO CITY COUNCIL OFFERING
NO OBJECTION TO PROPOSED OPEN SPACE CONTRACT
APPLICATION NO. 75-1852, (PRIMO FREDDI AND EDVIGE FREDDI)

WHEREAS, an Open Space Contract Application has been referred to the
City of Modesto by the County of Stanislaus, and

WHEREAS, the effect of said application on the City of Modesto has been
fully considered, and

WHEREAS, the City staff has recommended that the Open Space Contract
Application not be opposed,

NOW, THEREFORE, BE IT RESOLVED by the Council of the City of
Modesto that it does not oppose Open Space Contract Application No. 75-1852,
(Primo Freddi and Edvige Freddi).


The foregoing resolution was introduced at a regular meeting of the Council
of the City of Modesto held on the 16th day of December, 19 74,
by Councilman Dunlap, who moved its adoption, which motion
being duly seconded by Councilman Mensingher, was upon roll call
carried and the resolution adopted by the following vote:

AYES: Councilmen: Dunlap, Elliott, Kullijian, Mensinger,
Mayor Davies

NOES: Councilmen: None

ABSENT: Councilmen: Newton, Simon

ATTEST:




W. T. CHYNOWETH, City Clerk

(SEAL)

APPROVED AS TO FORM:

By:



ELWYN L. JOHNSON, City Attorney

MODESTO CITY COUNCIL
RESOLUTION NO. 74-1150

A RESOLUTION APPROVING APPROPRIATION TRANSFER OF \$475 TO PROVIDE NECESSARY FUNDS FOR REPAIR OF ROOF AT KING-KENNEDY MEMORIAL CENTER

BE IT RESOLVED by the Council of the City of Modesto that the following appropriation transfer(s) are approved:

GENERAL FUND (101)

FROM: General Reserve (60-101)	\$475.00
TO: M & R, Bldgs. & Grounds (224-30-101)	\$475.00

(This transfer is necessary for the repair of the roof at the King-Kennedy Memorial Center. We were unaware that there was a problem with the roof at the time the budget was prepared. This is an emergency item)

The foregoing resolution was introduced at a regular meeting of the Council of the City of Modesto held on the 16th day of December , 1974 , by Councilman Dunlap , who moved its adoption, which motion being duly seconded by Councilman Mensinger , was upon roll call carried and the resolution adopted by the following vote:

AYES: Councilmen: Dunlap, Elliott, Kullijian, Mensinger,
Mayor Davies

NOES: Councilmen: None

ABSENT: Councilmen: Newton, Simon

ATTEST:


W. T. CHYNOWETH, City Clerk

MODESTO CITY COUNCIL
RESOLUTION NO. 74-1151

A RESOLUTION APPROVING APPROPRIATION TRANSFER OF \$15,100 TO PROVIDE ADDITIONAL FUNDS NEEDED TO CONTINUE PERSONNEL FUNCTION FOR THE REMAINDER OF THE FISCAL YEAR

BE IT RESOLVED by the Council of the City of Modesto that the following appropriation transfer(s) are approved:

GENERAL FUND (101)

FROM: General Reserve (60-101)	\$15,100
TO: Advertising, Legal & Other (230-17-101)	500
Services, Professional & Other (235-17-101)	600
Classification Study (421-17-101)	14,000

(The above appropriation transfer is necessary due to recruitment costs and the large number of additional employees hired under the CETA Program and to allocate money for the Classification Study. See memo to City Manager dated December 11, 1974.)

The foregoing resolution was introduced at a regular meeting of the Council of the City of Modesto held on the 16th day of December , 1974, by Councilman Dunlap , who moved its adoption, which motion being duly seconded by Councilman Mensinger, was upon roll call carried and the resolution adopted by the following vote:

AYES: Councilmen: Dunlap, Elliott, Kullijian, Mensinger,
Mayor Davies

NOES: Councilmen: None

ABSENT: Councilmen: Newton, Simon

ATTEST: W. T. Chynoweth
W. T. CHYNOWETH, City Clerk

MODESTO CITY COUNCIL
RESOLUTION NO. 74-1152

A RESOLUTION APPOINTING MEMBER OF THE FARM-CITY ADVISORY COMMITTEE FOR
A TERM ENDING MAY 1, 1979 (Warren F. Wegis)

WHEREAS, Section 1102 of the Charter of the City of Modesto
authorizes the City Council to appoint members to various Boards and
Commissions;

NOW, THEREFORE, BE IT RESOLVED by the Council of the City of
Modesto as follows:

SECTION 1. The following person is hereby appointed to the Farm-
City Advisory Committee for the respective
term as indicated: (Term ending May 1, 1979)

Warren F. Wegis
1912 Shushan Drive
Ceres, California

SECTION 2. The City Clerk is hereby directed to transmit a copy
of this resolution to the newly appointed member of the Farm-City
Advisory Committee and the Secretary thereof.

The foregoing resolution was introduced at a regular meeting of
the Council of the City of Modesto held on the 16th day of December,
1974, by Councilman Mensinger, who moved its adoption, which motion
being duly seconded by Councilman Elliott, was upon roll call
carried and the resolution adopted by the following vote:

AYES: Councilmen: Dunlap, Elliott, Kullijian, Mensinger, Newton, Simon,
Mayor Davies
NOES: Councilmen: None
ABSENT: Councilmen: None

ATTEST:


W. T. CHYNOWETH, City Clerk

MODESTO CITY COUNCIL
RESOLUTION NO. 74-1153

A RESOLUTION APPOINTING MEMBER OF THE HUMAN RIGHTS COMMISSION, REPLACING MRS. NICKIE CARDENAS, FOR A TERM ENDING MAY 1, 1975 (Barbara Darpinian)

WHEREAS, Section 1102 of the Charter of the City of Modesto authorizes the City Council to appoint members to various Boards and Commissions;

NOW, THEREFORE, BE IT RESOLVED by the Council of the City of Modesto as follows:

SECTION 1. The following person is hereby appointed to the Human Rights Commission for the respective term as indicated: (Term ending May 1, 1975)

Barbara Darpinian
506 Northwood Drive
Modesto, California 95350

SECTION 2. The City Clerk is hereby directed to transmit a copy of this resolution to the newly appointed member of the Human Rights Commission and the Secretary thereof.

The foregoing resolution was introduced at a regular meeting of the Council of the City of Modesto held on the 16th day of December, 1974, by Councilman Mensinger, who moved its adoption, which motion being duly seconded by Councilman Elliott, was upon roll call carried and the resolution adopted by the following vote:

AYES: Councilmen: Dunlap, Elliott, Kullijian, Mensinger,
Newton, Simon, Mayor Davies
NOES: Councilmen: None
ABSENT: Councilmen: None

ATTEST:


W. T. CHYNOWETH, City Clerk

MODESTO CITY COUNCIL
RESOLUTION NO. 74-1154


A RESOLUTION SETTING TIME AND PLACE FOR HEARING REQUEST OF DENNIS LEO FRANKLIN FOR CERTIFICATE OF PUBLIC CONVENIENCE AND NECESSITY TO OPERATE A DIAL-A-RIDE TAXI SERVICE AND FOR TWO CAB STANDS

BE IT HEREBY RESOLVED by the Council of the City of Modesto that January 6, 1975 , at 4:00 P.M. in the Council Chambers, City Hall, 801 Eleventh Street, Modesto, California is hereby set as the time and place for consideration of request of Dennis Leo Franklin for certificate of public convenience and necessity to operate a Dial-A-Ride taxi service and for two cab stands.

The foregoing resolution was introduced at a regular meeting of the Council of the City of Modesto held on the 23rd day of December , 1974, by Councilman Dunlap , who moved its adoption, which motion being duly seconded by Councilman Newton , was upon roll call carried and the resolution adopted by the following vote:

AYES:	Councilmen:	Dunlap, Elliott, Kullijian, Mensinger, Newton, Simon, Mayor Davies
NOES:	Councilmen:	None
ABSENT:	Councilmen:	None

ATTEST:


W. T. CHYNOWETH, City Clerk

MODESTO CITY COUNCIL
RESOLUTION NO. 74-1155

A RESOLUTION APPROVING PLANS AND SPECIFICATIONS AND AUTHORIZING CALL FOR BIDS FOR CONSTRUCTION OF A SUBTRUNK SEWER IN CARVER ROAD - CHEYENNE WAY TO BRIXTON LANE

BE IT HEREBY RESOLVED by the Council of the City of Modesto as follows:

SECTION 1. The plans and specifications for construction of a subtrunk sewer in Carver Road - Cheyenne Way to Brixton Lane copies of which are on file, are hereby accepted and approved.

SECTION 2. The City Clerk is hereby authorized to call for public competitive sealed bids for the above named project, to be opened in the office of the City Clerk, 801 11th Street, in the City of Modesto, on January 7, 1975 at 11:00 A.M. and the City Clerk is hereby directed to give notice inviting such sealed bids in the time, form, and manner provided by law.

SECTION 3. After the bids are opened, they shall be tabulated and analyzed and a report submitted to the Council at its next regular meeting.

The foregoing resolution was introduced at a regular meeting of the Council of the City of Modesto held on the 23rd day of December 1974, by Councilman Dunlap, who moved its adoption, which motion being duly seconded by Councilman Newton, was upon roll call carried and the resolution adopted by the following vote:

AYES: Councilmen: Dunlap, Elliott, Kullijian, Mensinger,
Newton, Simon, Mayor Davies

NOES: Councilmen: None

ABSENT: Councilmen: None

ATTEST:


W. T. CHYNOWETH, City Clerk

MODESTO CITY COUNCIL
RESOLUTION NO. 74-1156

A RESOLUTION SETTING TIME AND PLACE FOR HEARING ON REPORT OF WORK AND COST OF CONSTRUCTION OF ALLEYS IN CERTAIN BLOCKS IN THE CITY OF MODESTO (BLOCK NO. 128)

BE IT HEREBY RESOLVED by the Council of the City of Modesto that January 27, 1975, at 7:30 P.M. in the Council Chambers, City Hall, 801 Eleventh Street, Modesto, California, is hereby set as the time and place for consideration of the attached report by the Superintendent of Streets listing the names of property owners and individual cost of construction of alleys in Block 128 in the City of Modesto.

The foregoing resolution was introduced at a regular meeting of the Council of the City of Modesto held on the 23rd day of December, 1974, by Councilman Dunlap, who moved its adoption, which motion being duly seconded by Councilman Newton, was upon roll call carried and the resolution adopted by the following vote:

AYES: Councilmen: Dunlap, Elliott, Kullijian, Mensinger,
Newton, Simon, Mayor Davies
NOES: Councilmen: None
ABSENT: Councilmen: None

ATTEST: W. T. Chynoweth
W. T. CHYNOWETH, City Clerk

BLOCK 128

- (a) Fred A. Stoll, 630 16th St., Modesto, CA 95354 Lots 31 & 32, \$103.29
- (b) Ada M. Swanson, 1209 S.Minaret, Turlock, CA 95380 Lots 29 & 30, \$103.29
- (c) Stephen C. and Linda L. Bakke, P.O. Box 1104, Turlock CA, 95380, \$103.29, Lots 27 & 28
- (d) H. Wayne & Marjorie I. Davis, 1708 Joann St., Modesto, CA 95350, Lots 25 & 26, \$103.29
- (e) Melissa Bishop, 604 16th St., Modesto, 95354, Lots 23 & 24, \$103.29
- (f) John E. Gustafson, 125 Lee St., Modesto 95354, Lots 21 & 22, \$103.29
- (g) William F. DeLane, P.O. Box 423, Modesto 95353, Lots 17, 18, 19, 20, \$206.58
- (h) Ken Iverson, 2813 Paradise Road, Modesto 95351, Lots 15 & 16, \$103.29
- (i) Angie M. Tice, 605 17th St., Modesto 95354, Lots 13 & 14, \$103.29
- (j) Robert W. Cole, 302 Burney Ave., Modesto 95354, Lots 9, 10, 11, 12, \$206.58
- (k) Frances Achterberg, 2401 Monte Vista Ave., Modesto 95350, Lots 7, 8, \$103.29
- (l) George F. & Jacqueline M. Silveira, 1506 Kent Way, Modesto, 95355, Lots 5 & 6, \$103.29
- (m) Octomedent Inc., P.O. Box 1877, Modesto 95354, Lots 1, 2, 3, 4, \$206.58

MODESTO CITY COUNCIL
RESOLUTION NO. 74-1157

A RESOLUTION SETTING TIME AND PLACE FOR HEARING ON REPORT OF WORK AND COST OF CONSTRUCTION OF ALLEYS IN CERTAIN BLOCKS IN THE CITY OF MODESTO (BLOCK NO. M)

BE IT HEREBY RESOLVED by the Council of the City of Modesto that January 27, 1975, at 7:30 P.M. in the Council Chambers, City Hall, 801 Eleventh Street, Modesto, California, is hereby set as the time and place for consideration of the attached report by the Superintendent of Streets listing the names of property owners and individual cost of construction of alleys in Block M in the City of Modesto.

The foregoing resolution was introduced at a regular meeting of the Council of the City of Modesto held on the 23rd day of December, 1974, by Councilman Dunlap, who moved its adoption, which motion being duly seconded by Councilman Newton, was upon roll call carried and the resolution adopted by the following vote:

- AYES: Councilmen: Dunlap, Elliott, Kullijian, Mensinger, Newton, Simon, Mayor Davies
- NOES: Councilmen: None
- ABSENT: Councilmen: None

ATTEST: W. T. Chynoweth
W. T. CHYNOWETH, City Clerk

BLOCK M

- (a) Pine, Ruth M., 202 Elmwood Ave., Modesto, the SW 46.8 feet of Lots 1, 2, 3, & 4, 002-01 106-0301 001, \$211.68
- (b) Tillie Estrada, 817 Westwood Drive, Modesto 95350, Lots 5, 6, \$105.84
- (c) Fred H. Wymore, 1904 Toyon, Modesto, 95350, Lots 7, 8, 9, \$208.72
- (d) Adelia Felt and Myers, 612 17th St., Modesto, Lots 22, 23, \$94.20
and Bernice N.
- (e) John C. Wein, 3105 Williamsburg Way, Modesto, 95350, Lots 24, 25, 26, \$158.76
- (f) Maurice H and Florence M. Parker, Lots 27, 28, 626 17th St., \$105.84
- (g) Maurice H. and Florence M. Parker, 626, 17th St., Modesto, Lots 29 and 30, \$105.84
- (h) Sofia K. and Stylianos N. Vackimes et al, 628 17th St., Modesto, Lots 31 and 32, \$105.84.

MODESTO CITY COUNCIL
RESOLUTION NO. 74-1158

A RESOLUTION SETTING TIME AND PLACE FOR HEARING ON REPORT OF WORK AND COST OF CONSTRUCTION OF ALLEYS IN CERTAIN BLOCKS IN THE CITY OF MODESTO (BLOCK NO. 210)

BE IT HEREBY RESOLVED by the Council of the City of Modesto that January 27, 1975, at 7:30 P.M. in the Council Chambers, City Hall, 801 Eleventh Street, Modesto, California, is hereby set as the time and place for consideration of the attached report by the Superintendent of Streets listing the names of property owners and individual cost of construction of alleys in Block 210 in the City of Modesto.

The foregoing resolution was introduced at a regular meeting of the Council of the City of Modesto held on the 23rd day of December, 1974, by Councilman Dunlap, who moved its adoption, which motion being duly seconded by Councilman Newton, was upon roll call carried and the resolution adopted by the following vote:

- AYES: Councilmen: Dunlap, Elliott, Kullijian, Mensinger, Newton, Simon, Mayor Davies
- NOES: Councilmen: None
- ABSENT: Councilmen: None

ATTEST: W. T. Chynoweth
W. T. CHYNOWETH, City Clerk

BLOCK 210

- (a) Maxine Tanner & Peter E. Pelucca, 219 Los Cedros Way, Modesto, Lots 13 and 14, \$276.08
- (b) Walter Stringer, 123 Walden St., Modesto 95354, Lots 10, 11 and 12, \$128.18
- (c) Walter J. & Pearl M. Tweedy, 203 James St., Modesto, 95354, Lots 9 and 10, \$69.02
- (d) Josie B. Townsend, 209 James St., Modesto 95354, Lots 7 & 8, \$98.60
- (e) Nellie Z. Barker, 213 James St., Modesto 95354, Lots 5 & 6, \$98.60
- (f) Dora B. Trask, 217 James St., Modesto 95354, Lots 3 & 4, \$98.60
- (g) Wayne E. & Helen M. Greenlee, 219 James St., Modesto 95354, Lots 1 & 2, \$98.60
- (h) Janet A. Bettencourt, 118 Lane St., Modesto 95354, Lots 31 & 32, \$276.08

MODESTO CITY COUNCIL
RESOLUTION NO. 74-1159

A RESOLUTION SETTING TIME AND PLACE FOR HEARING ON REPORT OF WORK AND COST OF CONSTRUCTION OF ALLEYS IN CERTAIN BLOCKS IN THE CITY OF MODESTO (BLOCK NO. 403)

BE IT HEREBY RESOLVED by the Council of the City of Modesto that January 27, 1975, at 7:30 P.M. in the Council Chambers, City Hall, 801 Eleventh Street, Modesto, California, is hereby set as the time and place for consideration of the attached report by the Superintendent of Streets listing the names of property owners and individual cost of construction of alleys in Block 403 in the City of Modesto.

The foregoing resolution was introduced at a regular meeting of the Council of the City of Modesto held on the 23rd day of December, 1974, by Councilman Dunlap, who moved its adoption, which motion being duly seconded by Councilman Newton, was upon roll call carried and the resolution adopted by the following vote:

- AYES: Councilmen: Dunlap, Elliott, Kullijian, Mensinger, Newton, Simon, Mayor Davies
- NOES: Councilmen: None
- ABSENT: Councilmen: None

ATTEST: W. T. Chynoweth
W. T. CHYNOWETH, City Clerk

BLOCK 403

- (a) Vivian L. Galeazzi & Brainard J. Galeazzi, Sr., 618 So. Franklin St., Modesto, 95351, Lots 26, 27, & 28, \$155.93
- (b) Lydia B. Dixon, 248 Ghormley, Oakland, CA 94603, Lots 24 & 24, \$103.96
- (c) Larry D. & Janie Vail, 316 Walnut St., Modesto 95351, Lots 22 & 23, \$103.96
- (d) Winnie Cornwell, c/o Winnie Kidd, 1772 Pauline Ave., Modesto 95351, Lots 19, 20, & 21, \$155.93
- (e) Eva Thompson, 306 Walnut St., Modesto 95351, Lots 17 & 18, \$103.96
- (f) George & Vinia Claxton, 617 Madison St., Modesto, 95351, Lots 15, 16, \$103.96
- (g) A. Dale Dunkel, 434 Smith Ave., Modesto 95354, Lots 12, 13, 14, \$155.93
- (h) John Wesley Berry, 307 Vine St., Modesto 95351, Lots 9, 10, 11, \$155.93
- (i) Randall J. & Imogene White, 712 Tuolumne Blvd., Modesto 95351, Lots 7 & 8, \$103.96
- (j) Richard L. & Suan Ann Suzuki, 203 Rowland, Modesto 95351, Lots 5 & 6, \$103.96
- (k) Adam M. Seifert, 321 Vine St., Modesto 95351, Lots 3 & 4, \$103.96
- (l) John Guidi, 325 Vine St., Modesto 95351, Lots 1 & 2, \$103.96

MODESTO CITY COUNCIL
RESOLUTION NO. 74-1160

A RESOLUTION SETTING TIME AND PLACE FOR HEARING ON REPORT OF WORK AND COST OF CONSTRUCTION OF ALLEYS IN CERTAIN BLOCKS IN THE CITY OF MODESTO (BLOCK NO. 445)

BE IT HEREBY RESOLVED by the Council of the City of Modesto that January 27, 1975, at 7:30 P.M. in the Council Chambers, City Hall, 801 Eleventh Street, Modesto, California, is hereby set as the time and place for consideration of the attached report by the Superintendent of Streets listing the names of property owners and individual cost of construction of alleys in Block 445 in the City of Modesto.

The foregoing resolution was introduced at a regular meeting of the Council of the City of Modesto held on the 23rd day of December, 1974, by Councilman Dunlap, who moved its adoption, which motion being duly seconded by Councilman Newton, was upon roll call carried and the resolution adopted by the following vote:

- AYES: Councilmen: Dunlap, Elliott, Kullijian, Mensinger, Newton, Simon, Mayor Davies
- NOES: Councilmen: None
- ABSENT: Councilmen: None

ATTEST: W. T. Chynoweth
W. T. CHYNOWETH, City Clerk

BLOCK 445

- (a) Theodore M. and Patricia A. Cook, 508 Wentworth Lane, Modesto, 95350, Lots 1, 2, 3, 4 & 5, \$1,480.60
- (b) Maurice D. and Gayle Nordell, 1318 Oakwood Drive, Lots 6 & 7, (cost assumed by (a) above)

MODESTO CITY COUNCIL
RESOLUTION NO. 74-1161

A RESOLUTION SETTING TIME AND PLACE FOR HEARING ON REPORT OF WORK AND COST OF CONSTRUCTION OF ALLEYS IN CERTAIN BLOCKS IN THE CITY OF MODESTO (BLOCK NO. 546 and 554)

BE IT HEREBY RESOLVED by the Council of the City of Modesto that January 27, 1975, at 7:30 P.M. in the Council Chambers, City Hall, 801 Eleventh Street, Modesto, California, is hereby set as the time and place for consideration of the attached report by the Superintendent of Streets listing the names of property owners and individual cost of construction of alleys in Block 546 & 554 in the City of Modesto.

The foregoing resolution was introduced at a regular meeting of the Council of the City of Modesto held on the 23rd day of December, 1974, by Councilman Dunlap, who moved its adoption, which motion being duly seconded by Councilman Newton, was upon roll call carried and the resolution adopted by the following vote:

- AYES: Councilmen: Dunlap, Elliott, Kullijian, Mensinger, Newton, Simon, Mayor Davies
- NOES: Councilmen: None
- ABSENT: Councilmen: None

ATTEST: W. T. Chynoweth
W. T. CHYNOWETH, City Clerk

BLOCKS 546 and 554

- (a) James L. and Marianna J. Buzbee, 227 Elmwood Ct., Modesto 95350, Lots 9 & 10, \$40.89
- (b) Fred W. and Lenna E. Althoff, 1227 Highland Ave., Modesto 95351, Lots 7 & 8, \$138.29
- (c) Ruth S. Lambert, 426 Magnolia Ave., Modesto 95350, Lots 5 & 6, \$103.72
- (d) Drucilla Pearson, 430 Magnolia Ave., Modesto 95350, Lots 4 & 5, \$103.72
- (e) Burton R. and Jean F. Pike, 3405 Lancashire Ln., Modesto 95350, Lots 2 & 3, \$80.24
- (f) Evelyn Adair, 232 N. Morris Ave., Modesto 95350, Lots 1 & 2, \$76.63
- (g) Michael J. & Judith L. Moradian, 215 Elmwood Ct., Modesto 95354 (Block 554, Lot 17, \$246.75
- (h) Richard J. & Irene E. Hickey, 224 Morris Ave., Modesto 95354, Block 554, Lots 15 & 16, \$266.26

MODESTO CITY COUNCIL
RESOLUTION NO. 74-1162

A RESOLUTION SETTING TIME AND PLACE FOR HEARING ON REPORT OF WORK AND COST OF CONSTRUCTION OF ALLEYS IN CERTAIN BLOCKS IN THE CITY OF MODESTO (BLOCK NO. 1022)

BE IT HEREBY RESOLVED by the Council of the City of Modesto that January 27, 1975, at 7:30 P.M. in the Council Chambers, City Hall, 801 Eleventh Street, Modesto, California, is hereby set as the time and place for consideration of the attached report by the Superintendent of Streets listing the names of property owners and individual cost of construction of alleys in Block 1022 in the City of Modesto.

The foregoing resolution was introduced at a regular meeting of the Council of the City of Modesto held on the 23rd day of December, 1974, by Councilman Dunlap, who moved its adoption, which motion being duly seconded by Councilman Newton, was upon roll call carried and the resolution adopted by the following vote:

- AYES: Councilmen: Dunlap, Elliott, Kullijian, Mensinger, Newton, Simon, Mayor Davies
- NOES: Councilmen: None
- ABSENT: Councilmen: None

ATTEST: W. T. Chynoweth
W. T. CHYNOWETH, City Clerk

BLOCK 1022

- (a) Calvary Lutheran Church, 547 Rose Ave., Modesto, portion, Block 1022,
\$597.69

MODESTO CITY COUNCIL
RESOLUTION NO. 74-1163

A RESOLUTION SETTING TIME AND PLACE FOR HEARING ON REPORT OF WORK AND COST OF CONSTRUCTION OF ALLEYS IN CERTAIN BLOCKS IN THE CITY OF MODESTO (BLOCK NO. 1047)

BE IT HEREBY RESOLVED by the Council of the City of Modesto that January 27, 1975, at 7:30 P.M. in the Council Chambers, City Hall, 801 Eleventh Street, Modesto, California, is hereby set as the time and place for consideration of the attached report by the Superintendent of Streets listing the names of property owners and individual cost of construction of alleys in Block 1047 in the City of Modesto.

The foregoing resolution was introduced at a regular meeting of the Council of the City of Modesto held on the 23rd day of December, 1974, by Councilman Dunlap, who moved its adoption, which motion being duly seconded by Councilman Newton, was upon roll call carried and the resolution adopted by the following vote:

- AYES: Councilmen: Dunlap, Elliott, Kullijian, Mensinger, Newton, Simon, Mayor Davies
- NOES: Councilmen: None
- ABSENT: Councilmen: None

ATTEST: W. T. Chynoweth
W. T. CHYNOWETH, City Clerk

BLOCK 1047

- (a) Frederic L. Baer, 3135 Moon Ave., Stockton 95204, Lot 5, \$1,211.72
- (b) Alfred E. & Ruth Heike, 901 Coffee, Modesto 95350, Lot 1, \$131.08
- (c) Melvin A & Edna G. Wells, 1206 Chadwick Ct., Modesto 95350, Lot 2, \$118.32
- (d) David C. & Martha M. Ehrlich, 1210 Chadwick Ct., Modesto, 95350, Lot 3, \$118.32
- (e) Cornelius J., Jr. & Frances Hamilton, 1214 Chadwick Ct., Modesto 95350, Lot 4, \$118.32
- (f) Blanchard E. & Clyda A. Nichols, 1218 Chadwick Ct., Modesto, 95350, Lot 5, \$118.32
- (g) Irvin L. & Dorothy Schrichfield, 1222 Chadwick Ct., Modesto, 95350 Lot 6, \$118.32
- (h) Charles C. & Alma J. Austin, 1226 Chadwick Ct., Modesto 95350 Lot 7, \$125.24
- (i) Sandra Rossi, 3324 Stembridge Ave., Modesto 95350 Lot 8, \$118.34
- (j) Andrew & Jo Ann Helen Van Dyk, 3543 Tully Road, Suite C. Modesto, Lot 9, \$206.05

MODESTO CITY COUNCIL
RESOLUTION NO. 74-1164

A RESOLUTION SETTING TIME AND PLACE FOR HEARING ON REPORT OF WORK AND COST OF CONSTRUCTION OF ALLEYS IN CERTAIN BLOCKS IN THE CITY OF MODESTO (BLOCK NO. 2197 and 2198)

BE IT HEREBY RESOLVED by the Council of the City of Modesto that January 27, 1975, at 7:30 P.M. in the Council Chambers, City Hall, 801 Eleventh Street, Modesto, California, is hereby set as the time and place for consideration of the attached report by the Superintendent of Streets listing the names of property owners and individual cost of construction of alleys in Block 2197 & 2198 in the City of Modesto.

The foregoing resolution was introduced at a regular meeting of the Council of the City of Modesto held on the 23rd day of December, 1974, by Councilman Dunlap, who moved its adoption, which motion being duly seconded by Councilman Newton, was upon roll call carried and the resolution adopted by the following vote:

AYES: Councilmen: Dunlap, Elliott, Kullijian, Mensinger,
Newton, Simon, Mayor Davies
NOES: Councilmen: None
ABSENT: Councilmen: None

ATTEST: W. T. Chynoweth
W. T. CHYNOWETH, City Clerk

BLOCKS 2197 & 2198

- (a) Herman G & Neil Kanada, 185 Miller Ave., Modesto, Lot 17, \$98.27
- (b) Joseph B. & Dorothy E. Carry, 208 Fusco Ave., Modesto, Lot 18, \$103.22
- (c) Robert L. & Virginia L. Clark, 1901 Yosemite Blvd., Modesto, Lot 19, \$103.22
- (d) Gary L. & Jeannie Lawrence, 216 Fusco Ave., Modesto, Lot 20, \$103.22
- (e) Travis W. & Carol Townsend, 220 Fusto, Modesto, Lot 21, \$103.22
- (f) Ross R. & Violet Hill, 224 Fusco, Modesto, Lot 22, \$103.22
- (g) Judy Breidenbaugh Sampere, 507 S Hunt Dr., Mesa, Arizona 85204 - Lot 23 - \$103.22
- (h) Don D. & Suan M. Carter, 232 Fusco, Modesto 95351, Lot 24, \$103.22
- (i) M.L. & Ruth Goodman, RFD Box 593, Toledo, Ore. 97391, Lot 27, \$103.22
- (j) Phillip & Myrna Anderson, 236 Fusco, Modesto 95351, Lot 25, \$103.22
- (k) Catherine M. Thomas, 304 Fusco, Modesto 95351, Lot 26, \$103.22
- (l) Axel G. & Vera Nystrom, 312½ Fusco, Modesto, Lot 28, \$103.22
- (m) Phillip & Santena Fusco, 316 Fusco, Modesto, Lot 29, \$103.22
- (n) Leon & Anita Dias, 320 Fusco, Modesto, 95351, Lot 30, \$103.22
- (o) Gladys B. Woods, 324 Fusco, Modesto, Lot 31, \$123.86
- (p) Theresa Mena, 328 Fusco, Modesto, Lot 32, \$134.18
- (q) Harold M. & Gladys B. Powell, 332 Fusco, Modesto, Lot 33, \$113.54
- (r) Jack E. & Wanda Leverone, 336 Fusco, Modesto, Lot 34, \$113.54
- (s) Sophie L. & Suan M. Jaffe, 1124 Wellesley, Modesto, Lot 8, \$113.54
- (t) Robert E. & Norma N. Waite, 344 Fusco, Modesto, Lot 9, \$113.54
- (u) Steve & Lou Anne Bettencourt, 348 Fusco, Modesto, Lot 10, \$118.70
- (v) C. D. & Ora Hamby, 352 Fusco, Modesto, Lot 11, \$118.70
- (w) Vernon L. Craig, c/o Macy Brown & Fields Inc., P.O. Box 155, Pleasant Hill, CA, 94523 - Lot 12 - \$123.86
- (x) E. Soper, 345 La Loma, Modesto 95354 - Lot 1 - \$119.67
- (y) Melvin McDonald, 1705 Ruby Lane, Modesto, Lot 2, \$103.22
- (z) Carroll M. Tweedy, 38 Sandview Dr., Pittsburg, CA, Lot 3, \$103.22
- (aa) Milton E. & Barbara J. Barber, 335 San Juan Dr., Modesto, Lot 4, \$103.22
- (bb) Don T. & Beverly A. Rainey, 331 San Juan Dr., Modesto, Lot 5, \$103.22
- (cc) Thomas E. & Mary Z. Bingham, 327 San Juan Dr., Modesto, Lot 6, 103.22

BLOCKS 2197 & 2198 (continued)

- (dd) Angela Merciadis, 788 Codoni Ave., Modesto, Lot 7, \$123.86
- (ee) Angela Merciadis, 788 Codoni Ave., Modesto, Lot 1, \$123.86
- (ff) Andrew & Joann Helen Van Dyk, 3312 Royalton, Modesto, Lot 2, \$103.22
- (gg) Ida V. Hamilton, 309 San Juan Dr., Modesto, Lot 3, \$103.22
- (hh) Aloma B. Prather, 307 San Juan Dr., Modesto, \$103.22, Lot 4
- (ii) Bernard D. & Gloria D. Enarson, 305 San Juan Dr. Modesto, Lot 5, \$103.22
- (jj) Ernest E. & Corrine N. Eisenhour, 245 San Juan Dr., Modesto, Lot 6, \$128.83
- (kk) Dona B. Harper, Ruth A. Strickland, Reed D & Hallis Harper, 243 San Juan Dr., Modesto, Lot 7, \$137.44
- (ll) Carl L. & Laverna A. Phoenix, 239 San Juan Dr., Modesto, \$193.04, (portion of Block)
- (mm) Pauline Francone, Candida Calistro, Nicola & Ildabrande B. Francone, 225 San Juan Dr., Modesto, \$123.86 (Portion of Block)
- (nn) Clinton L. & Blanche R. Atwood, 221 San Juan Dr., Modesto (Portion of Block) \$123.86
- (oo) Antonio & Mary N. Palumbo, 219 San Juan Dr., (Portion of Block) \$193.04
- (pp) Paul D. Smith, P.O. Box 1926, Modesto (Portion of Block) \$316.91

MODESTO CITY COUNCIL
RESOLUTION NO. 74-1165

A RESOLUTION SETTING TIME AND PLACE FOR HEARING ON REPORT OF WORK AND COST OF CONSTRUCTION OF ALLEYS IN CERTAIN BLOCKS IN THE CITY OF MODESTO (BLOCK NO. 6065)

BE IT HEREBY RESOLVED by the Council of the City of Modesto that January 27, 1975, at 7:30 P.M. in the Council Chambers, City Hall, 801 Eleventh Street, Modesto, California, is hereby set as the time and place for consideration of the attached report by the Superintendent of Streets listing the names of property owners and individual cost of construction of alleys in Block 6065 in the City of Modesto.

The foregoing resolution was introduced at a regular meeting of the Council of the City of Modesto held on the 23rd day of December, 1974, by Councilman Dunlap, who moved its adoption, which motion being duly seconded by Councilman Newton, was upon roll call carried and the resolution adopted by the following vote:

- AYES: Councilmen: Dunlap, Elliott, Kullijian, Mensinger, Newton, Simon, Mayor Davies
- NOES: Councilmen: None
- ABSENT: Councilmen: None

ATTEST: W. T. Chynoweth
W. T. CHYNOWETH, City Clerk

BLOCK 6065

- (a) Robert H. & Bessie R. Palmer, 1445 Sherwood, Modesto, Lot 10, \$138.47
- (b) Jack E. & Vera E. Finley, 427 Balboa Way, Modesto, Lot 11, \$138.47
- (c) Thomasina Ricci, 433 Balboa Way, Modesto, Lot 12, \$138.47
- (d) Ethel R. Goss, 439 Balboa Way, Modesto, Lot 13, \$138.47
- (e) Charles E. & Phyllis A. Kincaid, 445 Balboa Way, Modesto, Lot 14, \$138.47
- (f) Douglas E. & Marcia L. Hendrix, 501 Balboa Way, Modesto, Lot 15, \$138.47
- (g) Walter I., Jr. & Lillian Spielman, 507 Balboa Way, Modesto Lot 16, \$138.47
- (h) Douglas M. & Elizabeth Brimm, 513 Balboa Way, Modesto, Lot 17, \$138.47
- (i) Edward H. & Alyce Yarick, 519 Balboa Way, Modesto, Lot 18 \$146.44
- (j) Cyrus E. Woodward, Jr., 1211 Magnolia, Modesto, Lot 1, \$146.40
- (k) Philip C. & Frances D. Martin, 512 Bermuda Way, Modesto, Lot 2, \$138.47
- (l) Nola Aitken, 506 Bermuda Way, Modesto, Lot 3, \$138.47
- (m) Clifford D. & Burnice H. Larrabee, 500 Bermuda Way, Modesto, Lot 4, \$138.47
- (n) Dorothy Busch, 444 Bermuda Way, Modesto, Lot 5, \$138.47
- (o) Jerry L. & Joan M. Ferrera, 438 Bermuda Way, Modesto, Lot 6, \$138.47
- (p) Winston B. & Allyne Lawless, 432 Bermuda Way, Modesto, Lot 7, \$138.47
- (q) Elinor Haun, 426 Bermuda Way, Modesto, Lot 8, \$138.47
- (r) Paul & Carolyn Doane, 1505 Sherwood Ave., Modesto, Lot 9, \$138.47

MODESTO CITY COUNCIL
RESOLUTION NO. 74-1166

A RESOLUTION SETTING TIME AND PLACE FOR HEARING ON REPORT OF WORK AND COST OF CONSTRUCTION OF ALLEYS IN CERTAIN BLOCKS IN THE CITY OF MODESTO (BLOCK NO. 6717)

BE IT HEREBY RESOLVED by the Council of the City of Modesto that January 27, 1975, at 7:30 P.M. in the Council Chambers, City Hall, 801 Eleventh Street, Modesto, California, is hereby set as the time and place for consideration of the attached report by the Superintendent of Streets listing the names of property owners and individual cost of construction of alleys in Block 6717 in the City of Modesto.

The foregoing resolution was introduced at a regular meeting of the Council of the City of Modesto held on the 23rd day of December, 1974, by Councilman Dunlap, who moved its adoption, which motion being duly seconded by Councilman Newton, was upon roll call carried and the resolution adopted by the following vote:

- AYES: Councilmen: Dunlap, Elliott, Kullijian, Mensinger, Newton, Simon, Mayor Davies
- NOES: Councilmen: None
- ABSENT: Councilmen: None

ATTEST: W. T. Chynoweth
W. T. CHYNOWETH, City Clerk

BLOCK 6717

- (a) David & Natalie J. Hannah, 500 Standiford Ave., Lot 8, \$940.51
- (b) Lillian M. & Evelyn R. Allard, 1002 Mount Vernon Dr., Lot 6a, \$151.17
- (c) Fay E. Gross & Velma L. Meyers, 1009 Phelps Ave., Lot 5a, \$151.63
- (d) Ray W. & Catherine A. Bowman, 1015 Phelps Ave., Modesto, Lot 4a, \$195.79
- (e) Bobbie A. Gilmore, P.O. Box 1762, Salinas, CA Lot 3a, \$158.84
- (f) Allen D. Gilmore, P.O. Box 1762, Salinas, CA Lot 2a, \$163.70
- (g) Richard T. Tosaw, P.O. Box 501, Ceres, Lot 1, \$177.28

MODESTO CITY COUNCIL
RESOLUTION NO. 74-1167

A RESOLUTION SETTING TIME AND PLACE FOR HEARING ON REPORT OF WORK AND COST OF CONSTRUCTION OF ALLEYS IN CERTAIN BLOCKS IN THE CITY OF MODESTO (BLOCK NO. 6726)

BE IT HEREBY RESOLVED by the Council of the City of Modesto that January 27, 1975, at 7:30 P.M. in the Council Chambers, City Hall, 801 Eleventh Street, Modesto, California, is hereby set as the time and place for consideration of the attached report by the Superintendent of Streets listing the names of property owners and individual cost of construction of alleys in Block 6726 in the City of Modesto.

The foregoing resolution was introduced at a regular meeting of the Council of the City of Modesto held on the 23rd day of December, 1974, by Councilman Dunlap, who moved its adoption, which motion being duly seconded by Councilman Newton, was upon roll call carried and the resolution adopted by the following vote:

AYES: Councilmen: Dunlap, Elliott, Kullijian, Mensinger,
Newton, Simon, Mayor Davies
NOES: Councilmen: None
ABSENT: Councilmen: None

ATTEST: W. T. Chynoweth
W. T. CHYNOWETH, City Clerk

BLOCK 6726

- (a) William Singrey & Doris Mae Witzke, 2204 Tully Rd.,
\$238.35
- (b) William I & Dorothy F. Nicholas, 2205 Monte Vista, Lot 20,
\$123.99
- (c) William E. & Maryann Fortson, 2209 Monte Vista Ave., Modesto
Lot 19, \$134.62
- (d) Vancy M. Siciliani, 2213 Monte Vista, Modesto, Lot 18, \$134.62
- (e) Harvey K. & Maxine Emig, 2217 Monte Vista, Modesto, Lot 17,
\$134.62
- (f) Loren E. & Frances C. Dick, 2301 Monte Vista, Modesto, Lot 16,
\$134.62
- (g) James R. & Carla H. Corn, 2305 Monte Vista, Modesto, Lot 15,
\$134.62
- (h) Bert R. & Carol M. Martin, 2309 Monte Vista, Modesto, Lot 14,
\$134.62
- (i) Darwin C. & Dorthie J. Hamblin, 2313 Monte Vista, Modesto,
Lot 13, \$134.62
- (j) Florence C. Hubbard, 2317 Monte Vista, Lot 12, \$141.08
- (k) Marvin & Virginia S. Goodrow, 1216 Mount Vernon Dr., Lot 11,
\$139.32
- (l) Aaron L. Layman, P.O. Box 134 Empire, Lot 10, \$149.38
- (m) Joe M. Molles, 1508 Dallas St., Modesto Lot 9, \$132.54
- (n) Gus N. & Kathleen Rentziperis, 1618 Linwood Dr. Lot 8, \$132.54
- (o) Carl R. & Irene Fischer, 4754 Dale Rd., Modesto, Lot 7, \$132.54
- (p) Florene J. Owens, 1808 Bonanza Way, Modesto Lot 6, \$132.54
- (q) Florene J. Owens, 1808 Bonanza Way, Modesto, Lot 5, \$132.54
- (r) Martin L. & Joan Ayala, 1121 N. Ham Lane, Lodi, Lot 4, \$132.54
- (s) Elizabeth Brenda, 2214 Tully Rd., Modesto, Lot 3, \$132.54
- (t) Jerry S. & Adele Assad, 2206 Tully Rd., Modesto Lot 2, \$132.54
- (u) Jerry S. & Adele Assad, 2206 Tully Rd., Modesto Lot 1, \$350.83

MODESTO CITY COUNCIL
RESOLUTION NO. 74-1168

A RESOLUTION SETTING TIME AND PLACE FOR HEARING ON REPORT OF WORK AND COST OF CONSTRUCTION OF ALLEYS IN CERTAIN BLOCKS IN THE CITY OF MODESTO (BLOCK NO. 6825)

BE IT HEREBY RESOLVED by the Council of the City of Modesto that January 27, 1975, at 7:30 P.M. in the Council Chambers, City Hall, 801 Eleventh Street, Modesto, California, is hereby set as the time and place for consideration of the attached report by the Superintendent of Streets listing the names of property owners and individual cost of construction of alleys in Block 6825 in the City of Modesto.

The foregoing resolution was introduced at a regular meeting of the Council of the City of Modesto held on the 23rd day of December, 1974, by Councilman Dunlap, who moved its adoption, which motion being duly seconded by Councilman Newton, was upon roll call carried and the resolution adopted by the following vote:

AYES: Councilmen: Dunlap, Elliott, Kullijian, Mensinger,
Newton, Simon, Mayor Davies
NOES: Councilmen: None
ABSENT: Councilmen: None

ATTEST: W. T. Chynoweth
W. T. CHYNOWETH, City Clerk

BLOCK 6825

- (a) Fred M. & Lois M. Nelsen, 402 Northgate Dr., Modesto Lot 23, \$211.30
- (b) Jack L. & Betty Dickman, 406 Northgate Dr., Lot 21, 22, \$222.29
- (c) Lawrence A. & Dorothy B. Spellman, 410 Northgate, Lot 21, \$199.53
- (d) Robert J. & Irene H. Crabtree, 502 Northgate, Lot 20, \$211.30
- (e) Walker D. & Pauline Halliday, 506 Northgate, Lot 19, \$211.30
- (f) William H. & Geraldine J. McLaughlin, 510 Northgate, Lot 18, \$211.30
- (g) Louis F. & Jackqueline M. Gianelli 602 Northgate, Lot 17, \$190.17
- (h) Charles W. & Gloria Betner, 606 Northgate, Lot 16, \$190.17
- (i) Rudolph & Helen M. Loeffler, 702 Northgate, Lot 15, \$186.87
- (j) Bart M. & Georgia L. Bartoni, 706 Northgate, Lot 14, \$201.79
- (k) June L. Convers, 710 Northgate, Lot 13, \$211.30
- (l) Robert S. and Marie A. Hatch, 709 Northwood, Lot 12, \$209.44
- (m) George R. & Betty Haynes, 705 Northwood Dr., Lot 11, \$181.74
- (n) Ronald E. & Gail R. Simi, 701 Northwood Dr., Modesto, Lot 10, \$188.46
- (o) Jack W. & Roberta Rowland, 605 Northwood, Lot 9, \$202.17
- (p) William S. & Mary Horton, 601 Northwood Dr., Lot 8, \$188.99
- (q) William D. & Barbara Bradford, 513 Northwood Dr., Lot 7, \$169.04
- (r) Rudy & Mary Bonzi, 509 Northwood Dr., Lot 6, \$179.61
- (s) Donald H. & Phoebe J. Payne, 505 Northwood, Lot 5, \$176.56
- (t) Haig & Isabelle Berberian, P.O. Box 3412, Modesto, Lots 3 & 4, \$241.50
- (u) Clarence G. & Laverne Duke, 405 Northwood, , Lots 2 & 3, \$208.13
- (v) Milford W. & Verna Julien, 401 Northwood, Lots 1 & 2, \$290.01

MODESTO CITY COUNCIL
RESOLUTION NO. 74-1169

A RESOLUTION SETTING TIME AND PLACE FOR HEARING ON REPORT OF WORK AND COST OF CONSTRUCTION OF ALLEYS IN CERTAIN BLOCKS IN THE CITY OF MODESTO (BLOCK NO. 6904)

BE IT HEREBY RESOLVED by the Council of the City of Modesto that January 27, 1975, at 7:30 P.M. in the Council Chambers, City Hall, 801 Eleventh Street, Modesto, California, is hereby set as the time and place for consideration of the attached report by the Superintendent of Streets listing the names of property owners and individual cost of construction of alleys in Block 6904 in the City of Modesto.

The foregoing resolution was introduced at a regular meeting of the Council of the City of Modesto held on the 23rd day of December, 1974, by Councilman Dunlap, who moved its adoption, which motion being duly seconded by Councilman Newton, was upon roll call carried and the resolution adopted by the following vote:

- AYES: Councilmen: Dunlap, Elliott, Kullijian, Mensinger, Newton, Simon, Mayor Davies
- NOES: Councilmen: None
- ABSENT: Councilmen: None

ATTEST: W. T. Chynoweth
W. T. CHYNOWETH, City Clerk

BLOCK 6904

- (a) Walter & Elizabeth DeBrower, 305 Norwegian Ave., Modesto, Lot 10, \$167.28
- (b) Pacifico & Maureen Fuentes, 313 Norwegian, Lots 11 & 12, \$153.00
- (c) Suzanne R. Day, 319 Norwegian, Lots 12 & 13, \$142.80
- (d) George E. & Ethel Bossemeyer, 325 Norwegian, Lots 13 & 14, \$132.44
- (e) Ronald L. Kast, Sr., 401 Norwegian, Lots 14 & 15, \$132.42
- (f) David M. Wine, 407 Norwegian, Lots 15 & 16, \$132.42
- (g) Ronald F. & Jackquelyn S. Dewalt, 413 Norwegian, Lots 16 & 17, \$140.76
- (h) Cinda L. Gilbert, 1905 LaCienega Dr., Modesto, Lot 18, \$128.26
- (i) Ted & Ruth A. Kirkendall, 408 Ribier, Modesto, Lot 1, \$148.12
- (j) Carl S. & Bankey Lawson, 404 Ribier, Modesto Lots 2 & 3, \$138.72
- (k) Vernon W. & Wanda Gaskill, 400 Ribier, Modesto, Lots 3 & 4, \$138.72
- (l) Roban F. & Nickie S. Grothaus, 316 Ribier, Lots 4 & 5, \$138.72
- (m) Stanley R. & Doris A. Wallace, 1125 N. Wright, Santa Ana, 92701, Lots 5 & 6, \$138.72
- (n) Olen J. & Mavis Johnson, 308 Ribier, Lots 6 & 7, \$138.72
- (o) James O. and Sonia M. Henman, 304 Ribier, Lot 8, \$138.72
- (p) Stella F. Garrison, 300 Ribier, Lots 8 & 9, \$148.92

MODESTO CITY COUNCIL
RESOLUTION NO. 74-1170

A RESOLUTION APPROVING AGREEMENT BETWEEN THE CITY OF MODESTO AND TRUST FUNDS, INC. FOR OPERATING PARKING LOT 12 - 9th BETWEEN J AND K STREETS

BE IT HEREBY RESOLVED by the Council of the City of Modesto that the agreement between the City of Modesto and Trust Funds, Inc. for operating Parking Lot 12 - 9th between J and K Streets for a two-year period beginning January 1, 1975 be, and it is hereby approved.

BE IT FURTHER RESOLVED that the execution of said agreement by the designated city officials be authorized.

The foregoing resolution was introduced at a regular meeting of the Council of the City of Modesto held on the 23rd day of December, 1974, by Councilman Dunlap, who moved its adoption, which motion being duly seconded by Councilman Newton, was upon roll call carried and the resolution adopted by the following vote:

AYES: Councilmen: Dunlap, Elliott, Kullijian, Mensinger, Newton, Simon, Mayor Davies

NOES: Councilmen: None

ABSENT: Councilmen: None

ATTEST:


W. T. CHYNOWETH City Clerk

MODESTO CITY COUNCIL
RESOLUTION NO. 74-1171
LEASE

A RESOLUTION APPROVING/AGREEMENT BETWEEN THE CITY OF MODESTO AND
ARNOLD R. JOHNSON AND NORMA E. JOHNSON FOR USE OF THE BEYER PARK
SITE FOR AGRICULTURAL PURPOSES

BE IT HEREBY RESOLVED by the Council of the City of Modesto
lease
that the/agreement between the City of Modesto and Arnold R. John-
son and Norma E. Johnson

for use of the Beyer Park site for agricultural purposes for a
term commencing December 1, 1974 and ending June 30, 1975 for a
rental of 15% of the gross receipts.

be, and it is hereby approved.

BE IT FURTHER RESOLVED that the execution of said/agreement
lease
by the designated city officials be authorized.

The foregoing resolution was introduced at a regular meeting
of the Council of the City of Modesto held on the 23rd day of
December , 1974, by Councilman Dunlap , who moved
its adoption, which motion being duly seconded by Councilman Newton,
was upon roll call carried and the resolution adopted by the follow-
ing vote:

AYES: Councilmen: Dunlap, Elliott, Kullijian, Mensinger,
Newton, Simon, Mayor Davies

NOES: Councilmen: None

ABSENT: Councilmen: None

ATTEST:


W, T. CHYNOWETH, City Clerk

MODESTO CITY COUNCIL
RESOLUTION NO. 74-1172

A RESOLUTION APPROVING AGREEMENT BETWEEN THE CITY OF MODESTO AND JENKS AND ADAMSON FOR PROVIDING ENGINEERING SERVICE FOR PREPARATION OF AREAWIDE FACILITIES PLAN FOR THE WATER QUALITY MANAGEMENT PROGRAM FOR THE CITY OF MODESTO AND FOR THE WEST TRUNK STUDY

BE IT HEREBY RESOLVED by the Council of the City of Modesto that the agreement between the City of Modesto and Jenks & Adamson

for providing engineering service for preparation of Areawide Facilities Plan for the Water Quality Management Program for the City of Modesto and for the West Trunk Study

be, and it is hereby approved.

BE IT FURTHER RESOLVED that the execution of said agreement by the designated city officials be authorized.

The foregoing resolution was introduced at a regular meeting of the Council of the City of Modesto held on the 23rd day of December, 1974, by Councilman Dunlap, who moved its adoption, which motion being duly seconded by Councilman Newton, was upon roll call carried and the resolution adopted by the following vote:

AYES: Councilmen: Dunlap, Elliott, Kullijian, Mensinger,
Newton, Simon, Mayor Davies

NOES: Councilmen: None

ABSENT: Councilmen: None

ATTEST:


W. T. CHYNOWETH, City Clerk

MODESTO CITY COUNCIL
RESOLUTION NO. 74-1173

RESOLUTION ACCEPTING OFFER OF THE CITY OF SALINAS FOR 525
USED PARKING METERS AND WAIVING FORMAL BID PROCEDURE

WHEREAS, the City of Salinas is accepting offers for 525 used Duncan Model 60 parking meters with spare parts and two coin collection carts as a unit; and

WHEREAS, the Director of Parking and Traffic has suggested that an offer of \$6,825.00 be submitted to the City of Salinas for the 525 used Duncan Model 60 parking meters, spare parts and collection carts.

NOW, THEREFORE, BE IT RESOLVED by the Council of the City of Modesto that it hereby approves submission of an offer to the City of Salinas of \$6,825.00 for the 525 used Duncan Model 60 parking meters, spare parts and collection carts.


The foregoing resolution was introduced at a regular meeting of the Council of the City of Modesto held on the 23rd day of December, 1974 by Councilman Dunlap, who moved its adoption, which motion being duly seconded by Council Newton, was upon roll call carried and the resolution adopted by the following vote:

AYES: Councilmen: Dunlap, Elliott, Kullijian, Mensinger,
Newton, Simon, Mayor Davies

NOES: Councilmen: None

ABSENT: Councilmen: None

ATTEST:



W. T. CHYNOWETH
City Clerk

MODESTO CITY COUNCIL
RESOLUTION NO. 74-1174

RESOLUTION APPROVING CITY OF MODESTO PARTICIPATION IN JOINT
CITY-STATE-COUNTY PROJECT TO INSTALL NEW LOOP DETECTORS FOR
THE McHENRY-STANDIFORD TRAFFIC SIGNALS

WHEREAS, the City of Modesto, County of Stanislaus and
State of California have entered into an agreement to install
traffic signals at the intersection of McHenry-Standiford
Avenues; and

WHEREAS, modification of specifications for the project
is necessary to install new loop detectors and detector sen-
sor units; and

WHEREAS, the City of Modesto's share of the cost will be
approximately \$1,500.

NOW, THEREFORE, BE IT RESOLVED by the Council of the
City of Modesto that City participation in the joint City-
County-State project for installation of new loop detectors
and detector sensor units for the McHenry-Standiford traffic
signals is hereby approved at a cost to the City of approxi-
mately \$1,500.

The foregoing resolution was introduced at a regular
meeting of the Council of the City of Modesto held on the
23rd day of December, 1974 by Councilman Dunlap, who moved
its adoption, which motion being duly seconded by Councilman
Newton, was upon roll call carried and the resolution adopted
by the following vote:

AYES: Councilmen: Dunlap, Elliott, Kullijian, Mensinger,
Newton, Simon, Mayor Davies

NOES: Councilmen: None

ABSENT: Councilmen: None

ATTEST:


W. T. CHYNOWETH
City Clerk

MODESTO CITY COUNCIL
RESOLUTION NO. 74-1175

A RESOLUTION APPROVING APPROPRIATION TRANSFER OF \$1,500 TO PROVIDE FUNDS NEEDED FOR THE CITY'S SHARE FOR RELOCATING VEHICLE LOOP DETECTORS AND INSTALLING ADDITIONAL VEHICLE DETECTOR SENSOR UNITS AT McHENRY & STANDIFORD

BE IT RESOLVED by the Council of the City of Modesto that the following appropriation transfer(s) are approved:

GENERAL FUND (101)

FROM: General Reserve (60-101)	\$1,500
TO: Modification of McHenry-Standiford Traffic signal (5305-56-101)	\$1,500

(To provide funds for the City's share for relocating vehicle loop detectors and installing additional vehicle detector sensor units at McHenry and Standiford. The project is a City-State-County project estimated to cost \$4,000. The City has jurisdiction over 37.5% of the intersection)


The foregoing resolution was introduced at a regular meeting of the Council of the City of Modesto held on the 23rd day of December, 1974, by Councilman Dunlap, who moved its adoption, which motion being duly seconded by Councilman Newton, was upon roll call carried and the resolution adopted by the following vote:

AYES: Councilmen: Dunlap, Elliott, Kullijian, Mensinger,
Newton, Simon, Mayor Davies

NOES: Councilmen: None

ABSENT: Councilmen: None

ATTEST:


W. T. CHYNOWETH, City Clerk

MODESTO CITY COUNCIL
RESOLUTION NO. 74-1176

A RESOLUTION AMENDING PARAGRAPH (G) OF SECTION 13.4 OF THE PERSONNEL RULES RELATING TO ACCUMULATION OF UNUSED VACATION LEAVE.

WHEREAS, Section 1202 of Article XII of the Charter of the City of Modesto provides that the Personnel System provided by said Article shall be implemented by such rules and regulations governing the administration thereof as are adopted by the City Council upon recommendation of the City Manager, and

WHEREAS, the City Manager has recommended an amendment to paragraph (g) of Personnel Rule 13.4 regarding accumulation of unused vacation leave, and

WHEREAS, the City Council has reviewed said amendment to the Personnel Rules as recommended by the City Manager and finds that said amendment promotes the purposes and objectives of the Personnel System,

NOW, THEREFORE, BE IT RESOLVED by the Council of the City of Modesto as follows:

SECTION 1. That Paragraph (g) of Section 13.4 of the Personnel Rules be amended to read as follows:

13.4 Vacations

(g) After one year of service, each employee will be expected to take during each year the vacation to which he is entitled. Accumulation of unused vacation leave shall not exceed twice the employee's annual allowance except when the Director of Personnel deems it to be in the best interest of the City to allow additional unused vacation leave to be accumulated.

The foregoing resolution was introduced at a regular meeting of the Council of the City of Modesto held on the 23 day of December, 1974, by Councilman Dunlap, who moved its adoption, which motion being duly seconded by Councilman Newton, was upon roll call carried and the resolution adopted by the following vote:

AYES: Councilmen: Dunlap, Elliott, Kullijian, Mensinger, Newton, Simon, Mayor Davies

NOES: Councilmen: None

ABSENT: Councilmen: None

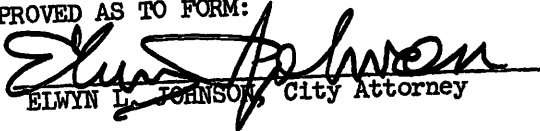
ATTEST:


W. T. CHYNOWETH, City Clerk

(SEAL)

APPROVED AS TO FORM:

By


ELWYN L. JOHNSON, City Attorney

MODESTO CITY COUNCIL
RESOLUTION NO. 74-1177

A RESOLUTION APPROVING APPROPRIATION TRANSFER OF \$1,500 TO PROVIDE ADDITIONAL FUNDS NEEDED TO COVER THE ESTIMATED COST FOR RENOVATING MODESTO HIGH SCHOOL SWIMMING POOL

BE IT RESOLVED by the Council of the City of Modesto that the following appropriation transfer(s) are approved:

SPECIAL FUND FOR CAPITAL OUTLAY (321)

FROM: General Reserve (60-321)	\$1,500
TO: Renovation of Modesto High School pool (6353-31-321)	\$1,500

(This additional amount is necessary to cover the estimated cost which was originally calculated in error)

The foregoing resolution was introduced at a regular meeting of the Council of the City of Modesto held on the 23rd day of December, 1974, by Councilman Dunlap, who moved its adoption, which motion being duly seconded by Councilman Newton, was upon roll call carried and the resolution adopted by the following vote:

AYES: Councilmen: Dunlap, Elliott, Kullijian, Mensinger,
Newton, Simon, Mayor Davies

NOES: Councilmen: None

ABSENT: Councilmen: None

ATTEST: W. T. Chynoweth
W. T. CHYNOWETH, City Clerk

MODESTO CITY COUNCIL
RESOLUTION NO. 74-1178

A RESOLUTION SETTING THE TIME AND PLACE FOR A PUBLIC HEARING BEFORE THE COUNCIL OF THE CITY OF MODESTO ON A PROPOSED AMENDMENT TO SECTION 28-3-9 OF THE ZONING MAP, PROPERTY LOCATED NORTH OF YOSEMITE BLVD., WEST OF LAS FLORES AVENUE

* WHEREAS, the Modesto City Planning Commission held a public hearing on December 17, 1974, in the Council Chambers, City Hall, for the purpose of considering an amendment to Section 28-3-9 of the Zoning Map to rezone certain properties to make them consistent with the Modesto Urban Area General Plan, property located north of Yosemite Blvd., west of Las Flores Avenue

~~the following described property:~~

*This hearing was originally set for January 20, 1975 in order to meet the statutory time limit. However, this meeting will be carried over to February 3, 1975 at 4:00 P.M.

IT IS NOT NECESSARY FOR YOU TO BE PRESENT AT THE COUNCIL MEETING ON JANUARY 20. THE HEARING WILL AUTOMATICALLY BE CARRIED OVER TO FEBRUARY 3 AT 4:00 P.M.

"SEE ATTACHED MAP"

and

WHEREAS, the said Planning Commission after hearing evidence both oral and documentary on the proposed amendment, adopted Resolution No. 74-216 recommending to the Council that rezoning of the property described above is required by public necessity, convenience and general welfare;

NOW, THEREFORE, BE IT RESOLVED by the Council of the City of Modesto that a public hearing on the proposed amendment to Section 28-3-9 of the Zoning Map be set for January 20, 1975 at 4:10 P.M. in the Council Chambers, City Hall, 801 11th Street, Modesto, California, to consider the proposed rezoning as recommended by the Modesto City Planning Commission.


The foregoing resolution was introduced at a regular meeting of the Council of the City of Modesto held on the 23rd day of December, 1974, by Councilman Dunlap, who moved its adoption, which motion being duly seconded by Councilman Elliott, was upon roll call carried and the resolution adopted by the following vote:

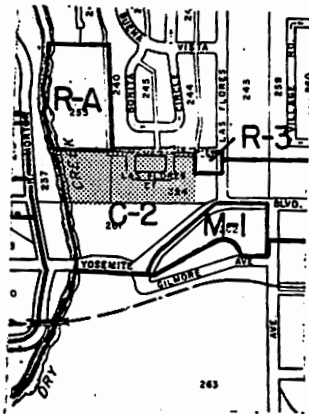
AYES: Councilmen: Dunlap, Elliott, Kullijian, Mensinger,
Newton, Simon, Mayor Davies

NOES: Councilmen: None

ABSENT: Councilmen: None

ATTEST:


W. T. CHYNOWETH, City Clerk



**LEGEND-AREA OF PROPOSED
CITY REZONING**



**EXISTING CITY C-2
REZONE TO R-3**

MODESTO CITY COUNCIL
RESOLUTION NO. 74-1179

A RESOLUTION SETTING THE TIME AND PLACE FOR A PUBLIC HEARING BEFORE THE COUNCIL OF THE CITY OF MODESTO ON A PROPOSED AMENDMENT TO SECTIONS 24-3-8 and 19-3-9 OF THE ZONING MAP (MJC WEST AREA)

WHEREAS, the Modesto City Planning Commission held a public hearing on December 17, 1974 , in the Council Chambers, City Hall, for the purpose of considering an amendment to Sections 24-3-8 and 19-3-9 of the Zoning Map to rezone certain property in order to make zoning consistent with the Modesto Urban Area General Plan (MJC West Area)

~~the following described property:~~

"SEE ATTACHED MAP"

and

WHEREAS, the said Planning Commission after hearing evidence both oral and documentary on the proposed amendment, adopted Resolution No. 74-214 recommending to the Council that rezoning of the property described above is required by public necessity, convenience and general welfare;

NOW, THEREFORE, BE IT RESOLVED by the Council of the City of Modesto that a public hearing on the proposed amendment to Sections 24-3-8 /^{and 19-3-9} of the Zoning Map be set for January 20, 1975 at 4:15 P.M. in the Council Chambers, City Hall, 801 11th Street, Modesto, California, to consider the proposed rezoning as recommended by the Modesto City Planning Commission.

The foregoing resolution was introduced at a regular meeting of the Council of the City of Modesto held on the 23rd day of December , 19 74, by Councilman Dunlap , who moved its adoption, which motion being duly seconded by Councilman Newton , was upon roll call carried and the resolution adopted by the following vote:

AYES: Councilmen: Dunlap, Elliott, Kullijian, Mensinger,
Newton, Simon, Mayor Davies

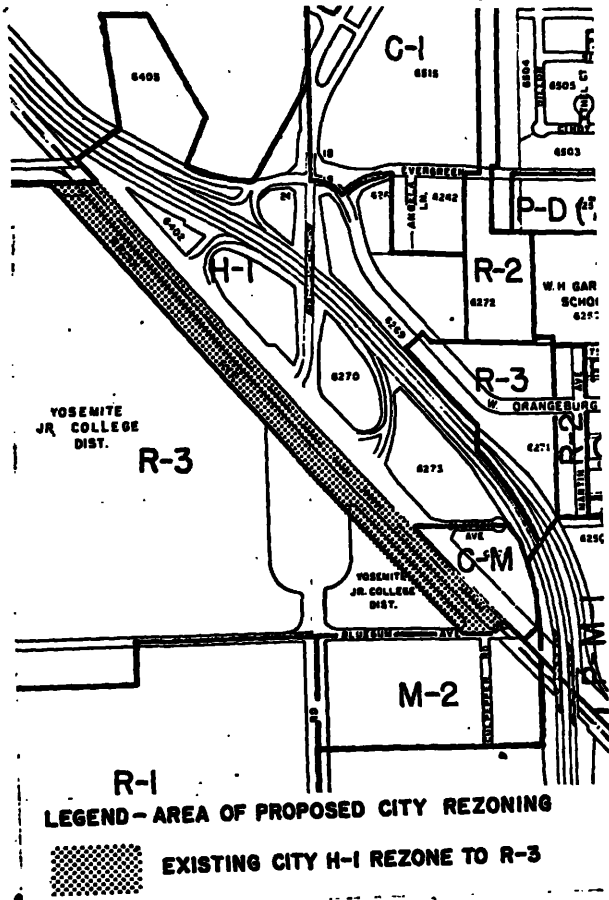
NOES: Councilmen: None

ABSENT: Councilmen: None

ATTEST:


W. T. CHYNOWETH, City Clerk

M.J.C. WEST AREA PROPOSED REZONING, DECEMBER 17, 1974



LEGEND - AREA OF PROPOSED CITY REZONING

[Hatched Box] EXISTING CITY H-1 REZONE TO R-3

MODESTO CITY COUNCIL
RESOLUTION NO. 74-1180

ADDITIONAL

A RESOLUTION APPOINTING/MEMBER OF THE FARM-CITY ADVISORY COMMITTEE FOR
A TERM ENDING MAY 1, 1975 (Henry Kamps)

WHEREAS, Section 1102 of the Charter of the City of Modesto
authorizes the City Council to appoint members to various Boards and
Commissions;

NOW, THEREFORE, BE IT RESOLVED by the Council of the City of
Modesto as follows:

SECTION 1. The following person is hereby appointed to the
Farm-City Advisory Committee for the respective
term as indicated: (Term ending May 1, 1975)

Henry Kamps
1231 Cecil Way
Modesto, California 95350

SECTION 2. The City Clerk is hereby directed to transmit a copy
of this resolution to the newly appointed member of the Farm-City
Advisory Committee and the Secretary thereof.

The foregoing resolution was introduced at a regular meeting of
the Council of the City of Modesto held on the 23rd day of December,
1974, by Councilman Elliott, who moved its adoption, which motion
being duly seconded by Councilman Kullijian, was upon roll call
carried and the resolution adopted by the following vote:

AYES: Councilmen: Dunlap, Elliott, Kullijian, Mensinger,
Newton, Simon, Mayor Davies

NOES: Councilmen: None

ABSENT: Councilmen: None

ATTEST: W. T. Chynoweth
W. T. CHYNOWETH, City Clerk