

MODESTO CITY COUNCIL
RESOLUTION NO. 67-1

A RESOLUTION COMMENDING REX E. GAILFUS FOR
HIS LOYAL AND DEDICATED SERVICES TO THE
CITY OF MODESTO.

WHEREAS, REX E. GAILFUS has served the City of Modesto since 1943, at which time he was appointed to the positions of Clerk, Auditor and Assessor, and subsequently also performed the duties of Treasurer, Tax Collector and Personnel Clerk, and

WHEREAS, since the adoption of the new City Charter in 1950, he has held the dual position of City Clerk and City Auditor, and

WHEREAS during his nearly twenty-four years of service to the City of Modesto, REX E. GAILFUS has been a loyal, sincere and dedicated public employee who has helped Modesto achieve the tremendous growth and development that has occurred during his twenty-four years of service, and

WHEREAS, during his many years of service with the City, his fellow employees have developed a sincere and deep feeling of admiration for REX E. GAILFUS, and

WHEREAS, his cheerfulness, friendliness, and desire to assist have all resulted in the creation of better City public relations, and

WHEREAS, although it is with regret that the City Council acknowledges the retirement of REX E. GAILFUS, it is with the knowledge that his decision to retire was prompted by his desire to devote more time to his personal life and to have more time for recreational interests,

NOW, THEREFORE, BE IT RESOLVED by the Council of the City of Modesto that it hereby commends REX E. GAILFUS for the loyal, sincere and dedicated service he has given to the City of Modesto for the past twenty-four years.

BE IT FURTHER RESOLVED that the Council of the City of Modesto hereby extends to REX E. GAILFUS its very best wishes for health and happiness during his retirement years.

BE IT FURTHER RESOLVED that a duly authenticated copy of this resolution be presented to REX E. GAILFUS in recognition of the performance of loyal, sincere and dedicated services to the City of Modesto.

The foregoing resolution was introduced at a regular meeting of the Council of the City of Modesto held on the 3rd day of January, 1967 by Mayor Johansen , who moved its adoption, which motion being duly seconded by Councilman Patton , was upon roll call carried and the resolution adopted by the following vote:

AYES: Councilmen: Davies, Hughes, Mitchell, Patton, Shastid, Smith, Mayor Johansen

NOES: Councilmen: None

ABSENT: Councilmen: None

ATTEST: Pauline P. Stanley
PAULINE P. STANLEY, Acting City Clerk

(SEAL)

MODESTO CITY COUNCIL
RESOLUTION NO. 67-2

A RESOLUTION APPROVING APPROPRIATION TRANSFER TO ASSIST WESTSIDE NEIGHBORHOOD CENTER (\$1,200)

BE IT HEREBY RESOLVED BY THE COUNCIL of the City of Modesto that the following appropriation transfer(s) be approved:

General Fund No. 101

From:	General Reserve (60)	\$1,200
To:	Miscellaneous Unclassified Westside Neighborhood Center (65-422)	\$1,200

To appropriate funds for three months' operation of Westside Neighborhood Center, subject to monthly accounting report.

The foregoing resolution was introduced at a regular meeting of the Council of the City of Modesto held on the 3rd day of January, 1967, by Councilman Davies , who moved its adoption, which motion being duly seconded by Councilman Smith , was upon roll carried and the resolution adopted by the following vote:

AYES:	Councilmen: Davies, Mitchell, Patton, Shastid, Smith, Mayor Johansen
NOES:	Councilmen: Hughes
ABSENT:	Councilmen: None

ATTEST: Pauline P. Stanley
Acting City Clerk
PAULINE P. STANLEY

MODESTO CITY COUNCIL
RESOLUTION NO. 67-3

A RESOLUTION OF APPRECIATION TO CARLOS RECIO FOR HIS TIRELESS WORK IN CONNECTION WITH THE BARRANQUILLA-MODESTO SISTER CITY PROGRAM, AND COMMENDING HIM FOR THE ESTABLISHMENT OF THE SISTER CITY OF MODESTO SCHOOL IN BARRANQUILLA.

WHEREAS, CARLOS RECIO and his family, of Modesto's Sister City Barranquilla, are currently visitfng in Modesto, looking for new ideas and making new friends for the Sister City Program, and

WHEREAS, since the establishment of the Sister City Program, CARLOS RECIO has devoted much of his time and effort in the promotion of the student exchange program and has also devoted many hours of his time as the liaison between the students from Modesto and their adopted families in Barranquilla, and

WHEREAS, CARLOS RECIO has placed forty students from Modesto in homes in Barranquilla, thereby permitting Modesto children to experience life and warm friendships in our Sister City, and he has also been instrumental in sending thirty-six students from Barranquilla to Modesto, thereby permitting those students to learn about life with a Modesto family, and

WHEREAS, in addition to the many hours CARLOS RECIO devotes to the exchange student program, he also has given generously of his time and efforts in other phases of the Sister City Program, and

WHEREAS, CARLOS RECIO is the founder and benefactor of the Sister City of Modesto School in Barranquilla, which is a school for some of the poor children of Barranquilla in the elementary school grades, and

WHEREAS, as the founder of said school, CARLOS RECIO has been responsible for obtaining contributions, hiring teachers, and creating a public interest in giving children from poor families a chance to obtain an education, and

WHEREAS, the desire to help students, both through the exchange program and the establishment of a school where poor children can also obtain an education, as well as the many other contributions CARLOS RECIO has made

to the Sister City Program, are very indicative of his friendship and love for his fellow man,

NOW, THEREFORE, BE IT RESOLVED by the Council of the City of Modesto that it hereby extends its appreciation and commends CARLOS RECIO for the valuable and unselfish services which he has rendered, not only to Modesto and Barranquilla in the furtherance of the Sister City Program, but for the outstanding efforts he has put forth in the founding of the Sister City of Modesto School in Barranquilla.

BE IT FURTHER RESOLVED that the Council of the City of Modesto hereby extends to CARLOS RECIO its best wishes for continued success in everything he strives to achieve.

BE IT FURTHER RESOLVED that a duly authenticated copy of this resolution be presented to CARLOS RECIO in recognition of his outstanding services and contributions to our Sister City Program.

The foregoing resolution was introduced at a regular meeting of the Council of the City of Modesto held on the 3rd day of January, 1967, by Mayor Johansen

~~_____ Councilman Mitchell~~ who moved its adoption, which motion being duly seconded by _____, was upon roll call carried and

the resolution adopted by the following vote:
AYES: Councilmen: Davies, Hughes, Mitchell, Patton, Shastid, Smith, Mayor Johansen

NOES: Councilmen: None

ABSENT: Councilmen: None

ATTEST: Pauline P. Stanley

(SEAL)

PAULINE P. STANLEY, Acting City Clerk

MODESTO CITY COUNCIL
RESOLUTION NO. 67-4

A RESOLUTION REJECTING ALL BIDS AND AUTHORIZING THE WORK TO BE PERFORMED BY THE CITY FOR THE INSTALLATION OF WATER LINE IN McHENRY AVENUE 376 FEET SOUTH FROM ROBINHOOD DRIVE

WHEREAS, the Council of the City of Modesto adopted Resolution No. 66-728 , on December 12, 1966 , approving the plans and specifications for the installation of water line in McHenry Avenue 376 feet south from Robinhood Drive and directed the City Clerk to advertise for sealed proposals for doing said work, and providing that bids be submitted on or before the 27th day of December, 1966 , and

WHEREAS, the City Clerk, in accordance with said Resolution, thereafter duly and regularly caused a notice to be published in the manner and for the time prescribed by law, and

WHEREAS, all bids received pursuant to said notice were opened, examined and publicly declared at the time specified in said advertisement for bids, and

WHEREAS, the lowest responsible bid was submitted by Manco Const. Co., Inc., of Folsom, California , in the sum of \$1,576.00, and

WHEREAS, the Director of Public Works estimates that the cost of such work may be performed by city forces for the sum of \$1,360.00, thus effecting a savings to the taxpayers of approximately \$216.00 , which cost estimate has been approved by the City Manager, and

WHEREAS, the Council declares and determines that, in its opinion, based upon the estimate approved by the City Manager, the work in question may be performed better and more economically by the City with its own employees;

NOW, THEREFORE, BE IT RESOLVED by the Council of the City of Modesto that, in accordance with the provisions of Section 1307 of the Charter of the City of Modesto, all bids received pursuant to the aforesaid notice be, and they are hereby rejected and the City Manager is

hereby authorized to proceed to have the work in question performed by the City by its own employees.

The foregoing resolution was introduced at a regular meeting of the Council of the City of Modesto held on the 3rd day of January , 1967 ~~1964~~, by Councilman Patton , who moved its adoption, which motion being duly seconded by Councilman Shastid , was upon roll call carried and the resolution adopted by the following vote:

AYES: Councilmen: Davies, Hughes, Mitchell, Patton, Shastid, Smith,
Mayor Johansen
NOES: Councilmen: None
ABSENT: Councilmen: None

ATTEST: Pauline P. Stanley
Acting City Clerk
PAULINE P. STANLEY

MODESTO CITY COUNCIL
RESOLUTION NO. 67-5

A RESOLUTION APPROVING AGREEMENT BETWEEN THE CITY OF MODESTO AND NICHOLAS MARTINO FOR LEASING OF A PORTION OF THE MANCINI PROPERTY ("EXHIBIT A") FOR A TERM COMMENCING DECEMBER 1, 1966 AND ENDING DECEMBER 1, 1967 (\$1,200 payable in three installments)

BE IT HEREBY RESOLVED by the Council of the City of Modesto that the agreement between the City of Modesto and Nicholas Martino for leasing of a portion of the Mancini Property ("Exhibit A" ~~for~~ consisting of 19.21 acres) for a term commencing December 1, 1966 and ending December 1, 1967 (\$1,200 payable in three equal installments) be, and it is hereby approved.

BE IT FURTHER RESOLVED that the execution of said agreement by the designated city officials be authorized.

The foregoing resolution was introduced at a regular meeting of the Council of the City of Modesto held on the 3rd day of January, 1967 by Councilman Patton, who moved its adoption, which motion being duly seconded by Councilman Shastid, was upon roll call carried and the resolution adopted by the following vote:

AYES:	Councilmen:	Davies, Hughes, Mitchell, Patton, Shastid, Smith, Mayor Johansen
NOES:	Councilmen:	None
ABSENT:	Councilmen:	None

ATTEST:

Pauline P. Stanley
~~Bea E. Galt, City Clerk~~
PAULINE P. STANLEY, Acting City Clerk

MODESTO CITY COUNCIL
RESOLUTION NO. 67-6

A RESOLUTION REFERRING TO THE MODESTO CITY
PLANNING COMMISSION A REQUEST FOR CONSENT TO
COMMENCE PROCEEDINGS TO ANNEX CERTAIN INHABITED
TERRITORY TO THE CITY OF MODESTO DESIGNATED AS
THE EL VISTA NO. 2 ADDITION.

WHEREAS, a request has been filed by certain persons
residing therein, stating that they desire to commence proceedings
to annex certain inhabited territory to the City of Modesto, which
territory is more particularly shown on the map attached hereto
marked Exhibit "A" and made a part of this resolution, and

WHEREAS, it appears that said territory is subdivided
and contiguous to the City of Modesto, and

WHEREAS, the Council of the City of Modesto cannot consent
to the commencement of proceedings to annex subdivided territory
to the City until it has received a report and recommendation from
the Modesto City Planning Commission,

NOW, THEREFORE, BE IT RESOLVED by the Council of the City
of Modesto that said request for consent to commence proceedings
to annex the inhabited territory more particularly shown on the
map attached hereto marked Exhibit "A" and made a part of this
resolution be referred to the Modesto City Planning Commission for
its report and recommendation. The territory referred to is
situated in the County of Stanislaus, State of California.

The foregoing resolution was introduced at a regular meet-
ing of the Council of the City of Modesto held on the 3rd day of
January, 1967, by Councilman Patton, who moved its
adoption, which motion being duly seconded by Councilman Shastid,
was upon roll call carried and the resolution adopted by the
following vote:

AYES:	Councilmen:	Davies, Hughes, Mitchell, Patton, Shastid, Smith,
NOES:	Councilmen:	Mayor Johansen
ABSENT:	Councilmen:	None
		None

ATTEST:

Pauline P. Stanley
Acting City Clerk
PAULINE P. STANLEY

(SEAL)

APPROVED AS TO FORM:

By Elwyn L. Johnson
ELWYN L. JOHNSON, City Attorney

PROPOSED EL VISTA #2 ADDITION

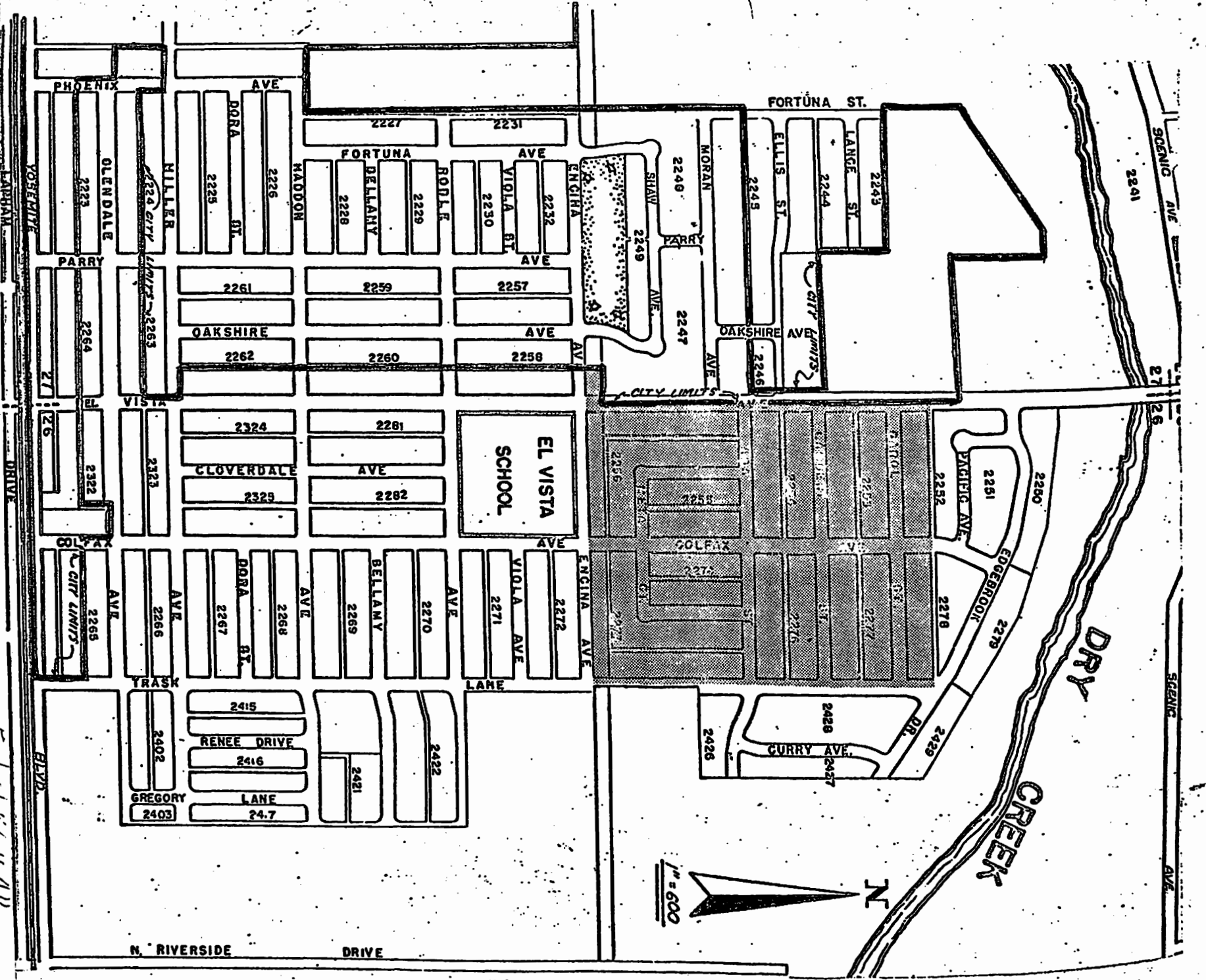


Exhibit "A"

MODESTO CITY COUNCIL
RESOLUTION NO. 67-7

A RESOLUTION APPROVING AMENDED GRANT AGREEMENT BETWEEN THE CITY OF MODESTO AND DEPARTMENT OF COMMERCE, ECONOMIC DEVELOPMENT ADMINISTRATION, PROJECT NO. 07-1-00123, SEWER SYSTEM, MODESTO, CALIFORNIA

BE IT HEREBY RESOLVED by the Council of the City of Modesto that the amended grant agreement between the City of Modesto and Department of Commerce, Economic Development Administration, for Project No. 07-1-00123, Sewer System, Modesto, California, be, and it is hereby approved.

BE IT FURTHER RESOLVED that the execution of said agreement by the designated city officials be authorized.

The foregoing resolution was introduced at a regular meeting of the Council of the City of Modesto held on the 3rd day of January, 1967, by Councilman Shastid, who moved its adoption, which motion being duly seconded by Councilman Hughes, was upon roll call carried and the resolution adopted by the following vote:

AYES: Councilmen: Davies, Hughes, Mitchell, Patton, Shastid,
Smith, Mayor Johansen

NOES: Councilmen: None

ABSENT: Councilmen: None

ATTEST: Pauline P Stanley
PAULINE P. STANLEY, Acting City Clerk

MODESTO CITY COUNCIL
RESOLUTION NO. 67-8

A RESOLUTION SETTING FORTH TERMS FOR PAYMENT OF HANGAR RENTAL TO CITY OF MODESTO BY MODESTO FLYING SERVICE, AND RESCINDING PRIOR RESOLUTIONS PERTAINING THERETO

WHEREAS, The Modesto Flying Service has leased from the City of Modesto the west one-half of Hangar No. 5, located at the Modesto City-County Airport, under terms of an agreement with the City of Modesto, effective September 21, 1964; and

WHEREAS, the Director of Public Works has indicated that payment of the rent for hangar space by Modesto Flying Service is again delinquent;

NOW, THEREFORE, BE IT HEREBY RESOLVED by the Council of the City of Modesto as follows:

1. Payment of rental for the west one-half of Hangar No. 5 in the amount of \$100 per month will be payable to the City of Modesto each month in advance, between the 1st and 5th day of each month;
2. Payment of rental will be either by cash or cashier's check;
3. Failure to comply with the conditions set forth above will result in immediate staff referral of the breach to the Council for action to terminate the lease.
4. All prior resolutions pertaining to nonpayment of rent by Modesto Flying Service are hereby rescinded.

The foregoing resolution was introduced at a regular meeting of the Council of the City of Modesto held on the 3rd day of January, 1967, by Councilman Hughes, who moved its adoption, which motion being duly seconded by Councilman Smith, was upon roll call carried and the resolution adopted by the following vote:

AYES: Councilmen: Hughes, Mitchell, Patton, Smith, Mayor Johansen
NOES: Councilmen: Shastid
ABSENT: Councilmen: Davies

ATTEST: Pauline P. Stanley
PAULINE P. STANLEY, Acting City Clerk

MODESTO CITY COUNCIL
RESOLUTION NO. 67-9

A RESOLUTION APPOINTING MEMBER OF THE PLANNING COMMISSION OF THE CITY OF MODESTO (George A. Atherton)

WHEREAS, Section 1102 of the Charter of the City of Modesto requires the City Council to appoint members to various Boards and Commissions;

NOW, THEREFORE, BE IT RESOLVED by the Council of the City of Modesto as follows:

SECTION 1. The following person is hereby appointed to the Planning Commission of the City of Modesto for the respective term as indicated: George A. Atherton, for a term to expire January 1, 1971.

SECTION 2. The City Clerk is hereby directed to transmit a copy of this resolution to the newly appointed member of the Planning Commission of the City of Modesto and the Secretary thereof.

The foregoing resolution was introduced at a regular meeting of the Council of the City of Modesto held on the 3rd day of January, 1967, by Councilman Smith, who moved its adoption, which motion being duly seconded by Councilman Patton, was upon roll call carried and the resolution adopted by the following vote:

AYES: Councilmen: Hughes, Mitchell, Patton, Shastid, Smith,
Mayor Johansen

NOES: Councilmen: None

ABSENT: Councilmen: Davies

ATTEST:

Pauline P. Stanley
~~City Clerk~~
PAULINE P. STANLEY, Acting City Clerk

MODESTO CITY COUNCIL
RESOLUTION NO. 67-10

A RESOLUTION APPOINTING MEMBER OF THE PLANNING COMMISSION OF THE CITY OF MODESTO (Clyde Dunlap)

WHEREAS, Section 1102 of the Charter of the City of Modesto requires the City Council to appoint members to various Boards and Commissions;

NOW, THEREFORE, BE IT RESOLVED by the Council of the City of Modesto as follows:

SECTION 1. The following person is hereby appointed to the Planning Commission of the City of Modesto for the respective term as indicated: Clyde Dunlap, for a term to expire January 1, 1968, to fill the unexpired term of Alan E. Freeborn who has resigned.

SECTION 2. The City Clerk is hereby directed to transmit a copy of this resolution to the newly appointed member of the Planning Commission of the City of Modesto and the Secretary thereof.

The foregoing resolution was introduced at a regular meeting of the Council of the City of Modesto held on the 3rd day of January, 1967, by Councilman Shastid, who moved its adoption, which motion being duly seconded by Councilman Hughes, was upon roll call carried and the resolution adopted by the following vote:

AYES: Councilmen: Hughes, Mitchell, Patton, Shastid, Smith,
Mayor Johansen
NOES: Councilmen: None
ABSENT: Councilmen: Davies

ATTEST: Pauline P. Stanley
~~RECORDED IN THE CITY CLERK'S OFFICE~~
PAULINE P. STANLEY, Acting City Clerk

MODESTO CITY COUNCIL
RESOLUTION NO. 67-11

A RESOLUTION APPOINTING MEMBER OF THE BOARD OF ZONING ADJUSTMENT
OF THE CITY OF MODESTO (Frank Muratore)

WHEREAS, Section 1102 of the Charter of the City of Modesto
authorizes the City Council to appoint members to various Boards and
Commissions;

NOW, THEREFORE, BE IT RESOLVED by the Council of the City of
Modesto as follows:

SECTION 1. The following person is hereby appointed to the
Board of Zoning Adjustment for the respective term as
indicated: Frank Muratore, for a term to expire January 1, 1971.

SECTION 2. The City Clerk is hereby directed to transmit a copy
of this resolution to the newly appointed member of the Board of
Zoning Adjustment and the Secretary thereof.

The foregoing resolution was introduced at a regular meeting
of the Council of the City of Modesto held on the 3rd day of
January, 1967, by Councilman Hughes, who
moved its adoption, which motion being duly seconded by Councilman
Mitchell, was upon roll call carried and the resolution
adopted by the following vote:

AYES: Councilmen: Hughes, Mitchell, Patton, Shastid, Smith,
Mayor Johansen
NOES: Councilmen: None
ABSENT: Councilmen: Davies

ATTEST: Pauline P. Stanley
Acting City Clerk
PAULINE P. STANLEY

MODESTO CITY COUNCIL
RESOLUTION NO. 67-12

A RESOLUTION APPOINTING PERRY REEL CHAIRMAN OF THE MODESTO HUMAN RIGHTS COMMISSION

BE IT RESOLVED by the Council of the City of Modesto that the following individual is hereby appointed Chairman of the Modesto Human Rights Commission:

Perry Reel
3100 Buckingham Court
Modesto, California

The foregoing resolution was introduced at a regular meeting of the Council of the City of Modesto held on the 3rd day of January, 1967, by Councilman Smith, who moved its adoption, which motion being duly seconded by Councilman Mitchell, was upon roll call carried and the resolution adopted by the following vote:

AYES: Councilmen: Hughes, Mitchell, Patton, Shastid, Smith,
Mayor Johansen

NOES: Councilmen: None

ABSENT: Councilmen: Davies

ATTEST: Pauline P. Stanley
PAULINE P. STANLEY, Acting City Clerk

MODESTO CITY COUNCIL
RESOLUTION NO. 67-13

A RESOLUTION CONFIRMING APPOINTMENT TO THE MODESTO HUMAN RIGHTS COMMISSION (Dr. William A. Holloway)

BE IT RESOLVED by the Council of the City of Modesto that Dr. William A. Holloway, 321 Northwood Drive, Modesto, California, is hereby appointed to the Modesto Human Rights Commission for a term expiring May 1, 1968.

The foregoing resolution was introduced at a regular meeting of the Council of the City of Modesto held on the 3rd day of January, 1967, by Councilman Mitchell, who moved its adoption, which motion being duly seconded by Councilman Patton, was upon roll call carried and the resolution adopted by the following vote:

AYES: Councilmen: Hughes, Mitchell, Patton, Shastid, Smith,
Mayor Johansen

NOES: Councilmen: None

ABSENT: Councilmen: Davies

ATTEST: Pauline P Stanley
PAULINE P. STANLEY, Acting City Clerk

MODESTO CITY COUNCIL
RESOLUTION NO. 67-14

A RESOLUTION COMMENDING DEDRICK G. DENISON FOR SERVICE RENDERED THE CITY OF MODESTO AS A MEMBER OF THE PLANNING COMMISSION AND AS A MEMBER OF THE BOARD OF ZONING ADJUSTMENT

WHEREAS, Dedrick G. Denison was appointed a member of the Planning Commission on November 27, 1961 and to the Board of Zoning Adjustment on January 25, 1965, and

WHEREAS, Dedrick G. Denison has submitted his resignation from the Planning Commission and from the Board of Zoning Adjustment, and

WHEREAS, Dedrick G. Denison has been a devoted and sincere public servant and has served this community in an outstanding manner.

NOW, THEREFORE, BE IT RESOLVED that the Council of the City of Modesto, on its own behalf, and on behalf of the citizens of this City, hereby expresses its sincere appreciation to Dedrick G. Denison for his outstanding service to the community.

BE IT FURTHER RESOLVED that the City Clerk be directed to furnish a certified copy of this Resolution to Dedrick G. Denison in recognition of his outstanding service.

The foregoing resolution was introduced at a regular meeting of the Council of the City of Modesto held on the 3rd day of January, 1967, by Councilman Hughes, who moved its adoption, which motion being duly seconded by Councilman Mitchell, was upon roll call carried and the resolution adopted by the following vote:

AYES: Councilmen: Hughes, Mitchell, Patton, Shastid, Smith,
Mayor Johansen

NOES: Councilmen: None

ABSENT: Councilmen: Davies

ATTEST: Pauline P. Stanley
PAULINE P. STANLEY
Acting City Clerk

MODESTO CITY COUNCIL
RESOLUTION NO. 67-15

A RESOLUTION APPROVING AGREEMENT BETWEEN THE CITY OF MODESTO, THE CITY OF LODI, THE CITY OF TURLOCK, AND THE CITY OF STOCKTON; THE COUNTY OF AMADOR, THE COUNTY OF CALAVERAS, THE COUNTY OF TUOLUMNE, AND THE COUNTY OF STANISLAUS FOR 49-99 COOPERATIVE LIBRARY SYSTEM

BE IT HEREBY RESOLVED by the Council of the City of Modesto that the agreement between the City of Modesto, the City of Lodi, the City of Turlock, and the City of Stockton; the County of Amador, the County of Calaveras, the County of Tuolumne, and the County of Stanislaus for 49-99 Cooperative Library System be, and it is hereby approved.

BE IT FURTHER RESOLVED that the execution of said agreement by the designated city officials be authorized.

The foregoing resolution was introduced at a regular meeting of the Council of the City of Modesto held on the 9th day of January, 1967, by Councilman Mitchell , who moved its adoption, which motion being duly seconded by Councilman Patton , was upon roll call carried and the resolution adopted by the following vote:

AYES: Councilmen: Davies, Mitchell, Patton, Mayor Johansen

NOES: Councilmen: None

ABSENT: Councilmen: Hughes, Shastid, Smith

ATTEST: Pauline P. Stanley
PAULINE P. STANLEY, Acting City Clerk

MODESTO CITY COUNCIL
RESOLUTION NO. 67-16

A RESOLUTION APPROVING PLANS AND SPECIFICATIONS AND AUTHORIZING
CALL FOR BIDS FOR THE INSTALLATION OF AUTOMATIC SPRINKLER SYSTEMS
AT JOHN MUIR PARK, GRACEADA PARK, AND WHITMORE PARK

BE IT HEREBY RESOLVED by the Council of the City of Modesto as
follows:

Section 1. The plans and specifications for the installation
of automatic sprinkler systems at John Muir Park, Graceada Park,
and Whitmore Park,
copies of which are on file, are hereby accepted and approved.

Section 2. The City Clerk is hereby authorized to call for
public competitive sealed bids for the above named project, to be
opened in the office of the City Clerk, 801 11th Street in the City
of Modesto, on January 24, 1967 at 10:00 A.M. and the City Clerk is
hereby directed to give notice inviting such sealed bids in the
time, form, and manner provided by law.

Section 3. After the bids are opened, they shall be tabulated
and analyzed and a report submitted to the Council at its next
regular meeting.

The foregoing resolution was introduced at a regular meeting
of the Council of the City of Modesto held on the 9th day of
January , 1967 , by Councilman Mitchell , who moved its adoption,
which motion being duly seconded by Councilman Patton , was
upon roll call carried and the resolution adopted by the following
vote:

AYES: Councilmen: Davies, Mitchell, Patton, Mayor Johansen
NOES: Councilmen: None
ABSENT: Councilmen: Hughes, Shastid, Smith

ATTEST: Pauline P. Stanley
~~XXXXXXXXXXXXXXXXXXXXXXXXXXXXXXXXXXXX~~
PAULINE P. STANLEY
Acting City Clerk

MODESTO CITY COUNCIL
RESOLUTION NO. 67-17

LEASE

A RESOLUTION APPROVING/AGREEMENT BETWEEN THE CITY OF MODESTO AND LEAGUE OF WOMEN VOTERS OF MODESTO FOR A PERIOD OF FIVE YEARS, BEGINNING JANUARY 1, 1967 AND ENDING DECEMBER 31, 1971

BE IT HEREBY RESOLVED by the Council of the City of Modesto that the ^{lease} agreement between the City of Modesto and League of Women Voters of Modesto for a period of five years, beginning January 1, 1967 and ending December 31, 1971, be, and it is hereby approved.

BE IT FURTHER RESOLVED that the execution of said agreement by the designated city officials be authorized.

The foregoing resolution was introduced at a regular meeting of the Council of the City of Modesto held on the 9th day of January, 1967, by Councilman Mitchell, who moved its adoption, which motion being duly seconded by Councilman Patton, was upon roll call carried and the resolution adopted by the following vote:

AYES: Councilmen: Davies, Mitchell, Patton, Mayor Johansen
NOES: Councilmen: None
ABSENT: Councilmen: Hughes, Shastid, Smith

ATTEST: Pauline P. Stanley
~~Bea E. Giddens, City Clerk~~
PAULINE P. STANLEY,
Acting City Clerk

MODESTO CITY COUNCIL
RESOLUTION NO. 67-18

LEASE

A RESOLUTION APPROVING/ AGREEMENT BETWEEN THE CITY OF MODESTO AND YOSEMITE AREA COUNCIL OF BOY SCOUTS OF AMERICA FOR A PERIOD OF TWO YEARS, BEGINNING JANUARY 1, 1967

BE IT HEREBY RESOLVED by the Council of the City of Modesto
lease
that the/agreement between the City of Modesto and Yosemite Area
Council of Boy Scouts of America for a period of two years,
~~for~~ beginning January 1, 1967 and ending December 31, 1968,

be, and it is hereby approved.

BE IT FURTHER RESOLVED that the execution of said agreement
by the designated city officials be authorized.

The foregoing resolution was introduced at a regular meeting
of the Council of the City of Modesto held on the 9th day of
January, 1967 by Councilman Mitchell , who moved its adop-
tion, which motion being duly seconded by Councilman Patton ,
was upon roll call carried and the resolution adopted by the fol-
lowing vote:

AYES: Councilmen: Davies, Mitchell, Patton, Mayor Johansen
NOES: Councilmen: None
ABSENT: Councilmen: Hughes, Shastid, Smith

ATTEST:

Pauline P. Stanley
~~Rex E. Gailfuer City Clerk~~
PAULINE P. STANLEY,
Acting City Clerk

MODESTO CITY COUNCIL
RESOLUTION NO. 67-19

A RESOLUTION AUTHORIZING THE DISPOSAL OF SCRAP METAL.

WHEREAS, the City of Modesto accumulates, from time to time, various quantities of scrap metal in several classifications for which it has no use, and

WHEREAS, said scrap metal has a market value and should be disposed of for the benefit of the City, and

WHEREAS, the market for this commodity fluctuates rapidly, and

WHEREAS, Section 801 of the City Charter authorizes the City Manager to sell obsolete and unused personal property of the City with the approval of the City Council.

NOW, THEREFORE, BE IT RESOLVED by the Council of the City of Modesto as follows:

SECTION 1. The City Manager is hereby authorized, from time to time, to dispose of such scrap metal that the City may accumulate for which it has no use. Said scrap metal shall be disposed of by sale, if possible, at the best available market price.

SECTION 2. The City Manager shall report any sale of scrap metal to the City Council within 15 days after the completion of the sale. Such report shall include the date of sale, the type and amount of metal sold, the person or firm to whom it was sold and the sale price.

The foregoing resolution was introduced at a regular meeting of the Council of the City of Modesto held on the 9th day of January, 1967, by Councilman Mitchell, who moved its adoption, which motion being duly seconded by Councilman Patton, was upon roll call carried and the resolution adopted by the following vote:

AYES: Councilmen: Davies, Mitchell, Patton, Mayor Johansen

NOES: Councilmen: None

ABSENT: Councilmen: Hughes, Shastid, Smith

ATTEST: Pauline P. Stanley
PAULINE P. STANLEY, Acting City Clerk

(SEAL)

MODESTO CITY COUNCIL
RESOLUTION NO. 67-20

A RESOLUTION APPROVING AGREEMENT BETWEEN THE CITY OF MODESTO AND
NORTON COLEMAN FOR THE LEASING OF PREMISES CONSISTING OF THE FUTURE
SHERWOOD PARK SITE

BE IT HEREBY RESOLVED by the Council of the City of Modesto
that the agreement between the City of Modesto and Norton Coleman
for the leasing of premises consisting of the future Sherwood Park
~~for~~ Site for farming purposes, for a term commencing January 16,
1967 and ending July 1, 1967,
be, and it is hereby approved.

BE IT FURTHER RESOLVED that the execution of said agreement
by the designated city officials be authorized.

The foregoing resolution was introduced at a regular meeting
of the Council of the City of Modesto held on the 9th day of
January, 1967, by Councilman Mitchell, who moved its adop-
tion, which motion being duly seconded by Councilman Patton,
was upon roll call carried and the resolution adopted by the fol-
lowing vote:

AYES: Councilmen: Davies, Mitchell, Patton, Mayor Johansen
NOES: Councilmen: None
ABSENT: Councilmen: Hughes, Shastid, Smith

ATTEST: Pauline P. Stanley
~~Receives for the City Clerk~~
PAULINE P. STANLEY
Acting City Clerk

MODESTO CITY COUNCIL
RESOLUTION NO. 67-21

A RESOLUTION REFERRING TO THE MODESTO CITY PLANNING COMMISSION A REQUEST FOR CONSENT TO COMMENCE PROCEEDINGS TO ANNEX CERTAIN INHABITED TERRITORY TO THE CITY OF MODESTO DESIGNATED AS THE EAST BRIGGSMORE ADDITION.

WHEREAS, a request has been filed by certain persons residing therein, stating that they desire to commence proceedings to annex certain inhabited territory to the City of Modesto, which territory is more particularly shown on the map attached hereto marked Exhibit "A" and made a part of this resolution, and

WHEREAS, it appears that said territory is subdivided and contiguous to the City of Modesto, and

WHEREAS, the Council of the City of Modesto cannot consent to the commencement of proceedings to annex subdivided territory to the City until it has received a report and recommendation from the Modesto City Planning Commission,

NOW, THEREFORE, BE IT RESOLVED by the Council of the City of Modesto that said request for consent to commence proceedings to annex the inhabited territory more particularly shown on the map attached hereto marked Exhibit "A" and made a part of this resolution be referred to the Modesto City Planning Commission for its report and recommendation. The territory referred to is situated in the County of Stanislaus, State of California.

The foregoing resolution was introduced at a regular meeting of the Council of the City of Modesto held on the 9th day of January, 1967, by Councilman Mitchell, who moved its adoption, which motion being duly seconded by Councilman Patton, was upon roll call carried and the resolution adopted by the following vote:

AYES: Councilmen: Davies, Mitchell, Patton, Mayor Johansen

NOES: Councilmen: None

ABSENT: Councilmen: Hughes, Shastid, Smith

ATTEST:

(SEAL)

Pauline P. Stanley
Acting City Clerk

PAULINE P. STANLEY

APPROVED AS TO FORM:

BY *Elwyn L. Johnson*
ELWYN L. JOHNSON, City Attorney

PROPOSED EAST BRIGGSMORE ADDITION

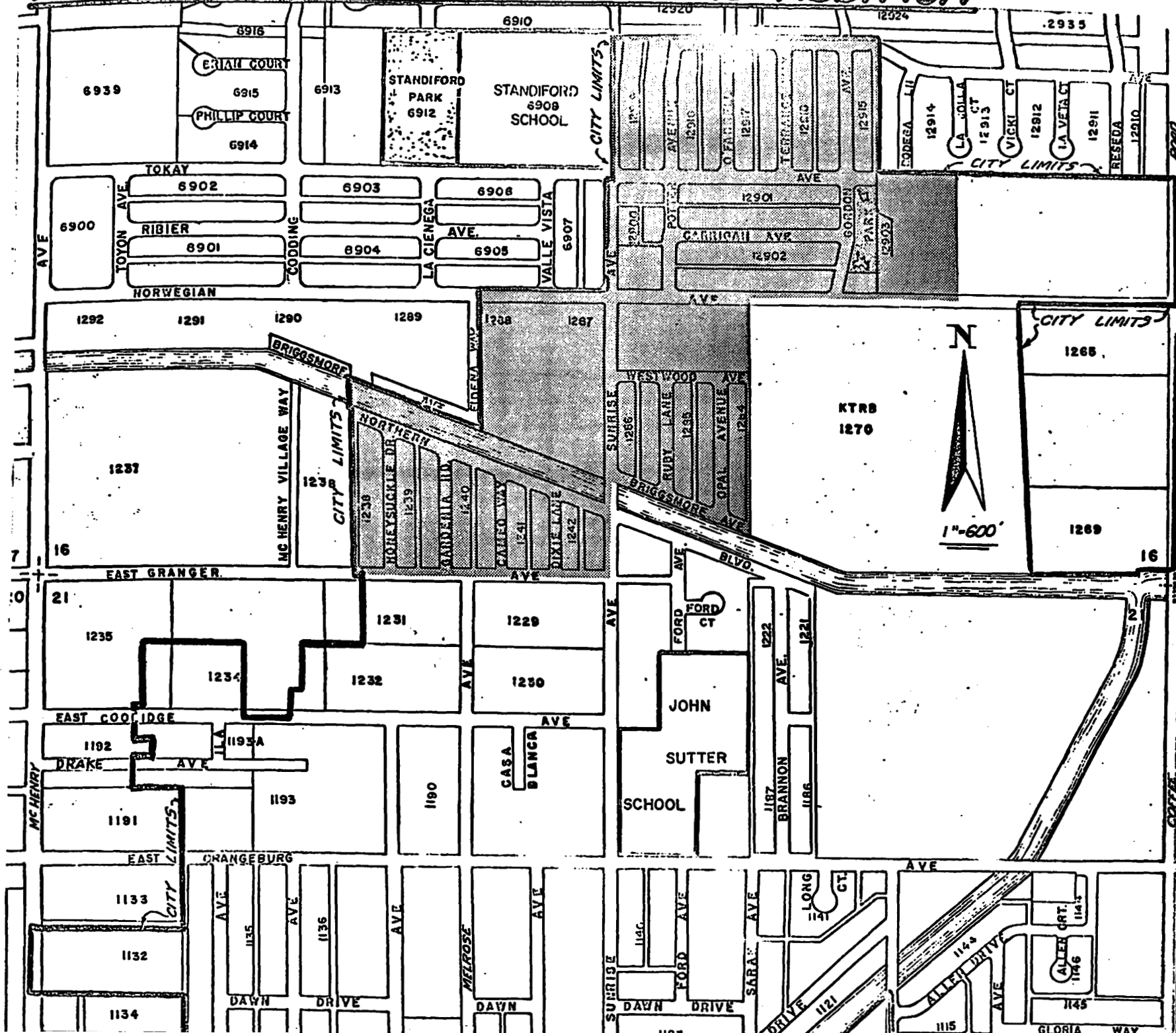


Exhibit 7A

MODESTO CITY COUNCIL
RESOLUTION NO. 67-22

A RESOLUTION APPOINTING MARVIN RAY AS HEAD LIBRARIAN OF THE CITY OF MODESTO'S PUBLIC LIBRARY FOR THE PURPOSE OF SERVING ON THE EXECUTIVE COMMITTEE PROVIDED FOR IN AN AGREEMENT FOR 49-99 COOPERATIVE LIBRARY SYSTEM.

WHEREAS, the City of Modesto has entered into an agreement by and between the City of Lodi, the City of Turlock, the City of Stockton, the County of Amador, the County of Calaveras, the County of Tuolumne, and the County of Stanislaus for the purpose of forming a cooperative library system pursuant to Chapter 1.5, Division 20 of the Education Code of the State of California (Public Library Services), in order to apply for grants from the State Librarian to accomplish a Plan of Service and other library improvements or facilities required for the improvement of library services, and

WHEREAS, Paragraph 3 of the above-mentioned agreement establishes an Executive Committee which shall be composed of a delegation selected by each public agency named in said agreement, and

WHEREAS, Paragraph 3 of the agreement further provides that one member of the delegation shall be the Head Librarian of said agencies' library, and

WHEREAS, the City of Modesto at the present time does not have any person holding the position of Head Librarian of the City of Modesto's Public Library, and

WHEREAS, the City of Modesto is desirous of appointing someone to serve on the Executive Committee of the 49-99 Cooperative Library System,

NOW, THEREFORE, BE IT RESOLVED by the Council of the City of Modesto that it does hereby appoint Marvin Ray as the Head Librarian of the City of Modesto's Public Library, said appointment being for the purpose of fulfilling the provisions of the Agreement for 49-99 Cooperative Library System.

BE IT FURTHER RESOLVED that the Council does hereby appoint Marvin Ray as the head of the City of Modesto's delegation and its voting representative to the Executive Committee of the 49-99 Cooperative Library System as provided for in Paragraph 3 of the Agreement.

The foregoing resolution was introduced at a regular meeting of the Council of the City of Modesto held on the 9th day of January, 1967, by Councilman Patton, who moved its adoption, which motion being duly seconded by Councilman Davies, was upon roll call carried and the resolution adopted by the following vote:

AYES: Councilmen: Davies, Mitchell, Patton, Mayor Johansen

NOES: Councilmen: None

ABSENT: Councilmen: Hughes, Shastid, Smith

ATTEST: Pauline P. Stanley
Acting City Clerk
PAULINE P. STANLEY

(SEAL)

APPROVED AS TO FORM:

By Elwyn I. Johnson
ELWYN I. JOHNSON, City Attorney

MODESTO CITY COUNCIL
RESOLUTION NO. 67-23

A RESOLUTION OF THE COUNCIL OF THE CITY OF
MODESTO ENDORSING THE MODESTO CITY SCHOOLS
SPECIAL TAX AND BOND ELECTION TO BE HELD
TUESDAY, JANUARY 17, 1967.

WHEREAS, a special tax and bond election for the
Modesto City Schools will be held on Tuesday, January 17, 1967,
for the purpose of voting on three propositions, and

WHEREAS, the propositions to be considered by the
qualified electors include voting on a \$7,350,000 High School
Bond Issue for the purpose of increasing present school plant
facilities and obtaining new facilities, and also continuation
of the present override tax rate for the Modesto High School
District and continuation of the present override tax rate for
the Modesto Elementary District, and

WHEREAS, along with our growing community, it is impera-
tive that we maintain adequate school facilities to accommodate
our students, and this can only be accomplished by the construction
of new facilities and adding to those presently in existence, and

WHEREAS, the two issues relating to continuation of taxes
for the Modesto High School District and Modesto Elementary School
District, if approved by the electorate, will not result in an
increase of present taxes, but will result in a continuation of a
tax rate already in existence,

NOW, THEREFORE, BE IT RESOLVED by the Council of the
City of Modesto that it hereby endorses all three propositions
in the forthcoming Modesto City Schools election to be held on
Tuesday, January 17, 1967.

BE IT FURTHER RESOLVED that the City Clerk of the City
of Modesto is hereby authorized to send a certified copy of this
resolution to the Modesto Board of Education.

The foregoing resolution was introduced at a regular meeting of the Council of the City of Modesto held on the 9th day of January, 1967, by Councilman Mitchell, who moved its adoption, which motion being duly seconded by Councilman Davies, was upon roll call carried and the resolution adopted by the following vote:

AYES: Councilmen: Davies, Mitchell, Patton, Mayor Johansen

NOES: Councilmen: None

ABSENT: Councilmen: Hughes, Shastid, Smith

ATTEST: Pauline P. Stanley
Acting City Clerk
PAULINE P. STANLEY

(SEAL)

APPROVED AS TO FORM:

By Elwyn L. Johnson
ELWYN L. JOHNSON, City Attorney

MODESTO CITY COUNCIL
RESOLUTION NO. 67-24

A RESOLUTION CONSENTING TO COMMENCEMENT OF PROCEEDINGS TO ANNEX INHABITED TERRITORY DESIGNATED AS THE EL VISTA NO. 1 ADDITION TO THE CITY OF MODESTO UNDER THE ANNEXATION ACT OF 1913.

WHEREAS, on December 7, 1966, a request for consent to commence proceedings to annex certain territory hereinafter described to the City of Modesto was presented to the Council, and

WHEREAS, on December 19, 1966, said request was referred to the Planning Commission of the City of Modesto for investigation, report and recommendation, and

WHEREAS, on January 3, 1967, the Modesto City Planning Commission rendered its report and recommendation to the City Council, favoring the commencement of annexation proceedings, and

WHEREAS, it is the desire of the City Council to give its consent to the commencement of such annexation proceedings upon the condition that the electors within said territory be informed at the time the petition for annexation is circulated that the question to be submitted to said electors shall be whether said territory shall be annexed to, incorporated in, and made a part of the City of Modesto and the property therein subjected to taxation after annexation equally with the property within the City to pay the bonded indebtedness of the City of Modesto for the acquisition, construction or completion of municipal improvements outstanding or authorized at the date of the first publication of the notice of the election,

NOW, THEREFORE, BE IT RESOLVED by the Council of the City of Modesto as follows:

SECTION 1. That consent be and it is hereby granted for the commencement of annexation proceedings in connection with said

inhabited territory in accordance with the Annexation Act of 1913, as amended, provided the petition for annexation contains the request that the question to be submitted to the electors residing in the territory proposed to be annexed shall be whether said territory shall be annexed to, incorporated in, and made a part of the City of Modesto and the property therein subjected to taxation after annexation equally with the property within the City to pay the bonded indebtedness of the City of Modesto for the acquisition, construction or completion of municipal improvements outstanding or authorized at the date of the first publication of the notice of the election.

SECTION 2. That said unincorporated territory proposed to be annexed to the City of Modesto be and it is hereby designated as the El Vista No. 1 Addition; said territory is contiguous to the City of Modesto and is shown on that certain map marked Exhibit "A", entitled "Proposed El Vista Addition No. 1", which is attached hereto and made a part hereof.

The foregoing resolution was introduced at a regular meeting of the Council of the City of Modesto held on the 9th day of January, 1967, by Councilman Davies, who moved its adoption, which motion being duly seconded by Councilman Patton, was upon roll call carried and the resolution adopted by the following vote:

AYES: Councilmen: Davies, Mitchell, Patton, Mayor Johansen

NOES: Councilmen: None

ABSENT: Councilmen: Hughes, Shastid, Smith

ATTEST: Pauline P. Stanley
Acting City Clerk
PAULINE P. STANLEY

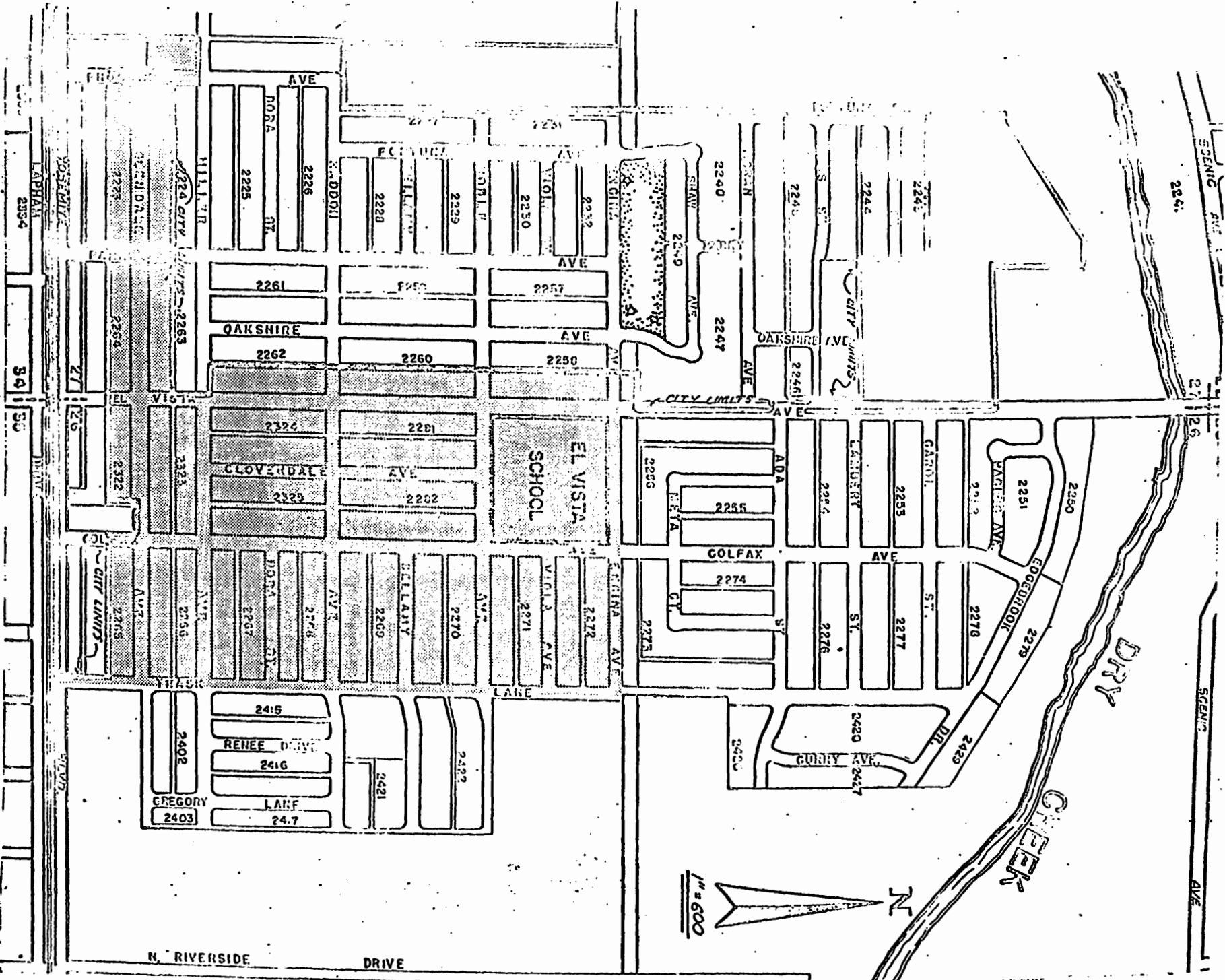
(SEAL)

APPROVED AS TO FORM:

BY Elwyn L. Johnson
ELWYN L. JOHNSON, City Attorney

PROPOSED EL VISTA ADDITION No. 1

SHADES 73'



MODESTO CITY COUNCIL
RESOLUTION NO. 67-25

A RESOLUTION GRANTING CONSENT FOR THE CONSOLIDATION OF CERTAIN SCHOOL DISTRICT ELECTIONS WITHIN THE BOUNDARIES OF THE MODESTO HIGH SCHOOL DISTRICT WITH THE MODESTO GENERAL MUNICIPAL ELECTION TO BE HELD ON APRIL 18, 1967

WHEREAS, the Stanislaus County Superintendent of Schools is required by law to call and conduct certain school district elections to be held on Tuesday, April 18, 1967; and

WHEREAS, the California Education Code permits consolidation or partial consolidation of school district elections with municipal elections and provides for apportionment of the cost and expense of such consolidations between the city and district; and

WHEREAS, the City of Modesto will hold a General Municipal Election, which will include the area within the entire Modesto High School District, on April 18, 1967.

NOW, THEREFORE, BE IT HEREBY RESOLVED by the Council of the City of Modesto that consent is hereby given for the consolidation of the following school district elections to be held on Tuesday, April 18, 1967 with the Modesto General Municipal Election to be held on April 18, 1967 in all Stanislaus County Election Precincts located entirely within the exterior boundaries of the territory included within the area in which the Modesto General Municipal Election will be held:

1. The Yosemite Junior College School District Governing Board Member Biennial Election;
2. The Stanislaus County Board of Education Regular Biennial Election;
3. The Regular Governing Board Member Biennial Elections in the following school districts:

Empire Union
Hart Ransom Union
Paradise
Salida Union
Shiloh
Stanislaus Union
Sylvan Union

The foregoing resolution was introduced at a regular meeting of the Council of the City of Modesto held on the 16th day of January, 1967, by Councilman Mitchell , who moved its adoption, which motion being duly seconded by Councilman Smith , was upon roll call carried and the resolution adopted by the following vote:

AYES: Councilmen: Davies, Mitchell, Patton, Shastid, Smith,
Mayor Johansen

NOES: Councilmen: None

ABSENT: Councilmen: Hughes

ATTEST: Pauline P. Stanley
PAULINE P. STANLEY, Acting City Clerk

MODESTO CITY COUNCIL
RESOLUTION NO. 67-26

A RESOLUTION COMMENDING LAWRENCE HERSEY FOR SERVICE RENDERED THE CITY OF MODESTO AS A MEMBER OF THE AB-103 ADVISORY BOARD

WHEREAS, Lawrence Hersey was appointed a member of the AB-103 Advisory Board on March 28, 1966, and

WHEREAS, Lawrence Hersey has been a devoted and sincere public servant and has served this community in an outstanding manner.

NOW, THEREFORE, BE IT RESOLVED that the Council of the City of Modesto, on its own behalf, and on behalf of the citizens of this City, hereby expresses its sincere appreciation to Lawrence Hersey for his outstanding service to the community.

BE IT FURTHER RESOLVED that the City Clerk be directed to furnish a certified copy of this Resolution to Lawrence Hersey in recognition of his outstanding service.

The foregoing resolution was introduced at a regular meeting of the Council of the City of Modesto held on the 16th day of January, 1967, by Councilman Mitchell , who moved its adoption, which motion being duly seconded by Councilman Smith , was upon roll call carried and the resolution adopted by the following vote:

AYES: Councilmen: Davies, Mitchell, Patton, Shastid, Smith,
Mayor Johansen
NOES: Councilmen: None
ABSENT: Councilmen: Hughes

ATTEST: Pauline P. Stanley
PAULINE P. STANLEY, Acting City Clerk

MODESTO CITY COUNCIL
RESOLUTION NO. 67-27

A RESOLUTION ACCEPTING THE BID OF U. S. STEEL, CYCLONE FENCE DIVISION, FOR CONSTRUCTION OF CHAIN LINK FENCE AT DEL WEBB FIELD

WHEREAS, Resolution No. 66-747 , adopted by the Council of the City of Modesto on December 19, 1966 , approved the plans and specifications for the construction of chain link fence at Del Webb Field

and authorized the calling for bids, and

WHEREAS, the bids received for the construction of chain link fence at Del Webb Field were opened at 2 p.m. on January 10, 1967 and later tabulated by the Public Works Department for the consideration of the Council, and

WHEREAS, the Director of Public Works has recommended that the bid of U. S. Steel, Cyclone Fence Division, in the amount of \$8,100.00 be accepted as the lowest responsible bid.

NOW, THEREFORE, BE IT RESOLVED by the Council of the City of Modesto that the bid of U. S. Steel, Cyclone Fence Division, in the amount of \$8,100.00 be accepted and the execution of a contract for the completion of the project by the City's designated officials be authorized.

The foregoing resolution was introduced at a regular meeting of the Council of the City of Modesto held on the 16th day of January , 1967 , by Councilman Mitchell , who moved its adoption, which motion being duly seconded by Councilman Smith , was upon roll call carried and the resolution adopted by the following vote:

AYES: Councilmen: Davies, Mitchell, Patton, Shastid, Smith,
Mayor Johansen
NOES: Councilmen: None
ABSENT: Councilmen: Hughes

ATTEST: Pauline P. Stanley
Acting City Clerk
PAULINE P. STANLEY

MODESTO CITY COUNCIL
RESOLUTION NO. 67-28

A RESOLUTION ACCEPTING THE BID OF INDUSTRIAL ELECTRICAL CO., INC., FOR FURNISHING LIGHTING FIXTURES AND APPURTENANCES FOR CONVERSION OF BARE BULB STREET LIGHTING SYSTEM TO MERCURY VAPOR LIGHTING

WHEREAS, Resolution No. 66-738 , adopted by the Council of the City of Modesto on December 19, 1966 , approved the plans and specifications for the furnishing of lighting fixtures and appurtenances for conversion of bare bulb street lighting system to mercury vapor lighting and authorized the calling for bids, and

WHEREAS, the bids received for the furnishing of lighting fixtures and appurtenances for conversion of bare bulb street lighting system to mercury vapor lighting

were opened at 10 a.m. on January 10, 1967 and later tabulated by the Public Works Department for the consideration of the Council, and

WHEREAS, the Director of Public Works has recommended that the bid of Industrial Electrical Co., Inc. in the amount of \$11,026.30

be accepted as the lowest responsible bid.

NOW, THEREFORE, BE IT RESOLVED by the Council of the City of Modesto that the bid of Industrial Electrical Co., Inc. in the amount of \$11,026.30

be accepted and the execution of a contract for the completion of the project by the City's designated officials be authorized.

The foregoing resolution was introduced at a regular meeting of the Council of the City of Modesto held on the 16th day of January , 1967 , by Councilman Mitchell , who moved its adoption, which motion being duly seconded by Councilman Smith , was upon roll call carried and the resolution adopted by the following vote:

AYES: Councilmen: Davies, Mitchell, Patton, Shastid, Smith,
Mayor Johansen

NOES: Councilmen: None

ABSENT: Councilmen: Hughes

ATTEST: Pauline P. Stanley
Acting City Clerk
PAULINE P. STANLEY

MODESTO CITY COUNCIL
RESOLUTION NO. 67-29

A RESOLUTION APPROVING PLANS AND SPECIFICATIONS AND AUTHORIZING CALL FOR BIDS FOR CITY OF MODESTO'S ANNUAL REQUIREMENTS OF MUNICIPAL LAMPS FOR STREETS, BUILDINGS, ETC.

BE IT HEREBY RESOLVED by the Council of the City of Modesto as follows:

Section 1. The plans and specifications for City of Modesto's annual requirements of municipal lamps for streets, buildings, etc., copies of which are on file, are hereby accepted and approved.

Section 2. The City Clerk is hereby authorized to call for public competitive sealed bids for the above named project, to be opened in the office of the City Clerk, 801 11th Street in the City of Modesto, on January 26, 1967 at 2:00 P.M. and the City Clerk is hereby directed to give notice inviting such sealed bids in the time, form, and manner provided by law.

Section 3. After the bids are opened, they shall be tabulated and analyzed and a report submitted to the Council at its next regular meeting.

The foregoing resolution was introduced at a regular meeting of the Council of the City of Modesto held on the 16th day of January , 1967 , by Councilman Mitchell , who moved its adoption, which motion being duly seconded by Councilman Smith , was upon roll call carried and the resolution adopted by the following vote:

AYES: Councilmen: Davies, Mitchell, Patton, Shastid, Smith,
Mayor Johansen
NOES: Councilmen: None
ABSENT: Councilmen: Hughes

ATTEST: *Pauline P. Stanley*
~~RECORDED & INDEXED~~
PAULINE P. STANLEY
Acting City Clerk

MODESTO CITY COUNCIL
RESOLUTION NO. 67-30

AMENDMENT TO
A RESOLUTION APPROVING AGREEMENT BETWEEN THE CITY OF MODESTO AND
LAMON WRIGHT RELATING TO PURCHASE OF REAL PROPERTY FOR DOWNEY
PARK SITE

BE IT HEREBY RESOLVED by the Council of the City of Modesto
that the agreement between the City of Modesto and Lamon Wright
~~for~~ amending payment procedures for the purchase of real property,
a portion of Downey Park site,
be, and it is hereby approved.

BE IT FURTHER RESOLVED that the execution of said agreement
by the designated city officials be authorized.

The foregoing resolution was introduced at a regular meeting
of the Council of the City of Modesto held on the 16th day of
January, 1967 by Councilman Mitchell , who moved its adop-
tion, which motion being duly seconded by Councilman Smith ,
was upon roll call carried and the resolution adopted by the fol-
lowing vote:

AYES: Councilmen: Davies, Mitchell, Patton, Shastid, Smith,
Mayor Johansen
NOES: Councilmen: None
ABSENT: Councilmen: Hughes

ATTEST: Pauline P. Stanley
~~Pauline P. Stanley~~
PAULINE P. STANLEY
Acting City Clerk

MODESTO CITY COUNCIL
RESOLUTION NO. 67-31

A RESOLUTION APPROVING APPROPRIATION TRANSFER OF \$1,168 FOR ADDITIONAL INTEREST REQUIRED BY AMENDED AGREEMENT BETWEEN CITY OF MODESTO AND LAMON WRIGHT

BE IT HEREBY RESOLVED BY THE COUNCIL of the City of Modesto that the following appropriation transfer(s) be approved:

SPECIAL FUND FOR CAPITAL OUTLAY - 321

FROM:	General Reserve (60)	\$1,168
TO:	Park Acquisition, Downey Area (5101)	\$1,168

The foregoing resolution was introduced at a regular meeting of the Council of the City of Modesto held on the 16th day of January, 1967 by Councilman Mitchell, who moved its adoption, which motion being duly seconded by Councilman Smith, was upon roll carried and the resolution adopted by the following vote:

AYES:	Councilmen:	Davies, Mitchell, Patton, Shastid, Smith, Mayor Johansen
NOES:	Councilmen:	None
ABSENT:	Councilmen:	Hughes

ATTEST: Pauline P. Stanley
Acting City Clerk
PAULINE P. STANLEY

MODESTO CITY COUNCIL
RESOLUTION NO. 67-32

A RESOLUTION APPROVING AGREEMENT BETWEEN THE CITY OF MODESTO AND COUNTY OF STANISLAUS FOR THE INSTALLATION OF MERCURY VAPOR STREET LIGHTS AT STANDIFORD AVENUE AND TIDEWATER SOUTHERN CROSSING

BE IT HEREBY RESOLVED by the Council of the City of Modesto that the agreement between the City of Modesto and the County of Stanislaus for the installation of mercury vapor street lights at ~~for~~ Standiford Avenue and Tidewater Southern crossing

be, and it is hereby approved.

BE IT FURTHER RESOLVED that the execution of said agreement by the designated city officials be authorized.

The foregoing resolution was introduced at a regular meeting of the Council of the City of Modesto held on the 16th day of January, 1967 by Councilman Mitchell, who moved its adoption, which motion being duly seconded by Councilman Smith, was upon roll call carried and the resolution adopted by the following vote:

AYES:	Councilmen:	Davies, Mitchell, Patton, Shastid, Smith, Mayor Johansen
NOES:	Councilmen:	None
ABSENT:	Councilmen:	Hughes

ATTEST:

Pauline P. Stanley
~~Res. Ex. Officer, City Clerk~~
PAULINE P. STANLEY
Acting City Clerk

MODESTO CITY COUNCIL
RESOLUTION NO. 67-33

A RESOLUTION COMMENDING VERNON S. MULLEN FOR SERVICE RENDERED THE CITY OF MODESTO AS A MEMBER OF THE MODESTO BEAUTIFICATION COMMITTEE

WHEREAS, Vernon S. Mullen was appointed a member of the Modesto Beautification Committee on January 3, 1966, and

WHEREAS, Vernon S. Mullen has submitted his resignation from the Modesto Beautification Committee, and

WHEREAS, Vernon S. Mullen has been a devoted and sincere public servant and has served this community in an outstanding manner.

NOW, THEREFORE, BE IT RESOLVED that the Council of the City of Modesto, on its own behalf, and on behalf of the citizens of this City, hereby expresses its sincere appreciation to Vernon S. Mullen for his outstanding service to the community.

BE IT FURTHER RESOLVED that the City Clerk be directed to furnish a certified copy of this Resolution to Vernon S. Mullen in recognition of his outstanding service.

The foregoing resolution was introduced at a regular meeting of the Council of the City of Modesto held on the 16th day of January, 1967, by Councilman Mitchell, who moved its adoption, which motion being duly seconded by Councilman Smith, was upon roll call carried and the resolution adopted by the following vote:

AYES: Councilmen: Davies, Mitchell, Patton, Shastid, Smith,
Mayor Johansen

NOES: Councilmen: None

ABSENT: Councilmen: Hughes

ATTEST: Pauline P. Stanley
PAULINE P. STANLEY, Acting City Clerk

MODESTO CITY COUNCIL
RESOLUTION NO. 67-34

A RESOLUTION APPROVING APPROPRIATION TRANSFER OF \$40,000 FOR DAVIS
PARK DEVELOPMENT

BE IT HEREBY RESOLVED BY THE COUNCIL of the City of Modesto that
the following appropriation transfer(s) be approved:

PARK FUND (324)

FROM: Downey Park-Sprinkler, Lawn, Landscape, Restrooms (6290) \$40,000.00
TO: Davis Park Development (6315) \$40,000.00

(Projects approved in the Capital Improvement Program were
rescheduled at the 1/9/67 Council Meeting. The development
of Downey Park was postponed, and the balance of funds
appropriated during the 1966-67 fiscal year are being made
available for the Davis Park development)

The foregoing resolution was introduced at a regular meeting of the
Council of the City of Modesto held on the 16th day of January, 1967
by Councilman Mitchell , who moved its adoption, which motion being
duly seconded by Councilman Smith , was upon roll/^{call}carried
and the resolution adopted by the following vote:

AYES: Councilmen: Davies, Mitchell, Patton, Shastid, Smith,
Mayor Johansen
NOES: Councilmen: None
ABSENT: Councilmen: Hughes

ATTEST: Pauline P. Stanley
Acting City Clerk
PAULINE P. STANLEY

MODESTO CITY COUNCIL
RESOLUTION NO. 67-35

A RESOLUTION APPROVING APPROPRIATION TRANSFER OF \$59,500 FOR DAVIS
PARK DEVELOPMENT

BE IT HEREBY RESOLVED BY THE COUNCIL of the City of Modesto that
the following appropriation transfer(s) be approved:

SPECIAL FUND FOR CAPITAL OUTLAYS (321)

FROM: Downey Park Development and Ball Field Lighting (6304) \$59,500
TO: Davis Park Development (6323-31) \$59,500

(Projects approved in the Capital Improvement Program
were rescheduled at the 1/9/67 Council Meeting. The
development of Downey Park was postponed, and the
balance of funds appropriated during the 1966-67 fiscal
year are being made available for the Davis Park
development)

The foregoing resolution was introduced at a regular meeting of the
Council of the City of Modesto held on the 16th day of January, 1967
by Councilman Mitchell , who moved its adoption, which motion being
duly seconded by Councilman Smith , was upon roll/^{call}carried
and the resolution adopted by the following vote:

AYES: Councilmen: Davies, Mitchell, Patton, Shastid, Smith,
Mayor Johansen
NOES: Councilmen: None
ABSENT: Councilmen: Hughes

ATTEST: Pauline P. Stanley
Acting City Clerk
PAULINE P. STANLEY

MODESTO CITY COUNCIL
RESOLUTION NO. 67-36

A RESOLUTION REQUESTING THE BOARD OF SUPERVISORS OF THE COUNTY OF STANISLAUS TO CONTRACT WITH THE CITY OF MODESTO TO FURNISH SERVICES, FACILITIES, SUPPLIES AND EQUIPMENT OF THE REGISTRATION AND ELECTION DEPARTMENT OF THE COUNTY CLERK'S OFFICE IN CONNECTION WITH ALL FUTURE CITY ELECTIONS.

WHEREAS, the City of Modesto desires to contract with the County Clerk of the County of Stanislaus for the purpose of making use of the services, facilities, supplies and equipment of the Registration and Election Department of the County Clerk's Office for the conduct of all future City elections and to pay the County of Stanislaus for the cost thereof pursuant to the provisions of Section 22003 of the Elections Code,

NOW, THEREFORE, BE IT RESOLVED by the Council of the City of Modesto as follows:

1. That the Board of Supervisors of the County of Stanislaus is hereby requested to authorize the County Clerk to contract with the City of Modesto to furnish all services, facilities, supplies and equipment of the Registration and Election Department of the County Clerk's Office for the conduct of all future municipal elections to be held by the City of Modesto pursuant to Section 22003 of the Elections Code.

2. That the services herein referred to shall consist of everything necessary for the conduct of City's elections.

3. That City agrees to pay County for all services, facilities, supplies and equipment furnished by County to City in connection with conducting said elections immediately upon receipt by City of a statement from the County Clerk setting forth the actual cost to County for services, facilities, supplies and equipment so furnished, County to endeavor to keep all expenses at a minimum.

The foregoing resolution was introduced at a regular meeting of the Council of the City of Modesto held on the 16th day of January, 1967, by Councilman Mitchell, who moved its adoption, which motion being duly seconded by Councilman Davies, was upon roll call carried and the resolution adopted by the following vote:

AYES: Councilmen: Davies, Mitchell, Patton, Shastid, Smith,
Mayor Johansen

NOES: Councilmen: None

ABSENT: Councilmen: Hughes

ATTEST: Pauline P. Stanley
Acting City Clerk
PAULINE P. STANLEY

(SEAL)

APPROVED AS TO FORM:

By Elwyn L. Johnson
ELWYN L. JOHNSON, City Attorney

MODESTO CITY COUNCIL
RESOLUTION NO. 67-37

A RESOLUTION COMMENDING LEE H. DAVIES FOR SERVICE RENDERED THE CITY OF MODESTO AS A MEMBER OF THE HUMAN RIGHTS COMMISSION

WHEREAS, Lee H. Davies was appointed a member of the Human Rights Committee on November 12, 1963 and served as chairman of the Human Rights Commission beginning March 22, 1965, and

WHEREAS, Lee H. Davies has submitted his resignation from the Human Rights Commission, and

WHEREAS, Lee H. Davies has been a devoted and sincere public servant and has served this community in an outstanding manner.

NOW, THEREFORE, BE IT RESOLVED that the Council of the City of Modesto, on its own behalf, and on behalf of the citizens of this City, hereby expresses its sincere appreciation to Lee H. Davies for his outstanding service to the community.

BE IT FURTHER RESOLVED that the City Clerk be directed to furnish a certified copy of this Resolution to Lee H. Davies in recognition of his outstanding service.

The foregoing resolution was introduced at a regular meeting of the Council of the City of Modesto held on the 16th day of January, 1967, by Councilman Shastid, who moved its adoption, which motion being duly seconded by Councilman Patton, was upon roll call carried and the resolution adopted by the following vote:

AYES: Councilmen: Davies, Mitchell, Patton, Shastid, Smith,
Mayor Johansen
NOES: Councilmen: None
ABSENT: Councilmen: Hughes

ATTEST: Pauline P. Stanley
PAULINE P. STANLEY
Acting City Clerk

MODESTO CITY COUNCIL
RESOLUTION NO. 67-38

A RESOLUTION APPROVING AGREEMENT BETWEEN THE CITY OF MODESTO AND
COOPERATIVE PERSONNEL SERVICE FOR SALARY REVIEW

BE IT HEREBY RESOLVED by the Council of the City of Modesto that the agreement between the City of Modesto and Cooperative Personnel Services for a salary review not to exceed \$1,300 in cost be, and it is hereby approved.

BE IT FURTHER RESOLVED that the execution of said agreement by the designated city officials be authorized.

The foregoing resolution was introduced at a regular meeting of the Council of the City of Modesto held on the 16th day of January, 1967 by Councilman Mitchell, who moved its adoption, which motion being duly seconded by Councilman Davies, was upon roll call carried and the resolution adopted by the following vote:

AYES: Councilmen: Davies, Mitchell, Patton, Shastid, Smith,
Mayor Johansen

NOES: Councilmen: None

ABSENT: Councilmen: Hughes

ATTEST: Pauline P. Stanley
PAULINE P. STANLEY
Acting City Clerk

MODESTO CITY COUNCIL
RESOLUTION NO. 67-39

A RESOLUTION APPROVING APPROPRIATION TRANSFER OF \$1,300 TO PROVIDE FUNDS FOR SALARY REVIEW TO BE CONDUCTED BY COOPERATIVE PERSONNEL SERVICES

BE IT HEREBY RESOLVED BY THE COUNCIL of the City of Modesto that the following appropriation transfer(s) be approved:

GENERAL FUND (101)

From:	General Reserve (60)	\$1,300
To:	Special Surveys (Personnel) (421-17)	\$1,300

The foregoing resolution was introduced at a regular meeting of the Council of the City of Modesto held on the 16th day of January, 1967 by Councilman Mitchell, who moved its adoption, which motion being duly seconded by Councilman Davies, was upon roll carried and the resolution adopted by the following vote:

AYES: Councilmen: Davies, Mitchell, Patton, Shastid, Smith,
Mayor Johansen
NOES: Councilmen: None
ABSENT: Councilmen: Hughes

ATTEST: Pauline P. Stanley
Acting City Clerk
PAULINE P. STANLEY

MODESTO CITY COUNCIL
RESOLUTION NO. 67-40

A RESOLUTION APPROVING APPROPRIATION TRANSFER OF \$1,440 TO PROVIDE FUNDS TO EMPLOY A PART-TIME PERSON TO CONTINUE WORK ON ANNEXATIONS

BE IT HEREBY RESOLVED BY THE COUNCIL of the City of Modesto that the following appropriation transfer(s) be approved:

GENERAL FUND (101)

FROM:	General Reserve (60)	\$1,440.00
TO:	Business Expense (208-13)	\$ 240.00
	Salaries and Wages, Part-Time (120-13)	\$1,200.00

The foregoing resolution was introduced at a regular meeting of the Council of the City of Modesto held on the 16th day of January, 1967 by Councilman Davies , who moved its adoption, which motion being duly seconded by Councilman Mitchell , was upon roll carried and the resolution adopted by the following vote:

AYES: Councilmen: Davies, Mitchell, Patton, Smith, Mayor Johansen
NOES: Councilmen: None
ABSENT: Councilmen: Hughes, Shastid

ATTEST: Pauline P. Stanley
Acting City Clerk
PAULINE P. STANLEY

MODESTO CITY COUNCIL
RESOLUTION NO. 67-41

A RESOLUTION CONFIRMING THE APPOINTMENT OF BEN S. MITCHELL TO THE
AB-103 ADVISORY BOARD

WHEREAS, the Council of the City of Modesto, by Ordinance No. 777-C.S., adopted March 7, 1966, establishes a Business Improvement Area known as "Business Improvement Area A of the City of Modesto" and provides for the creation of an Advisory Board for the purpose of advising the Council and making recommendations as to how the revenue derived from the additional levy of license tax imposed shall be used within the scope of the purposes set forth in Section 6-3.09 of said ordinance, and to have and perform such other power and duties as the Council may determine.

NOW, THEREFORE, BE IT HEREBY RESOLVED by the Council of the City of Modesto that the following appointment to the AB-103 Advisory Board is hereby confirmed:

Area D Ben S. Mitchell
 1219 Wellesley Way
 Modesto, California

BE IT FURTHER RESOLVED that the City Clerk shall transmit a copy of this resolution to the newly appointed member of the AB-103 Advisory Board and the Chairman thereof.

The foregoing resolution was introduced at a regular meeting of the Council of the City of Modesto held on the 16th day of January, 1967 by Councilman Patton, who moved its adoption, which motion being duly seconded by Councilman Smith, was upon roll call carried and the resolution adopted by the following vote:

AYES: Councilmen: Davies, Mitchell, Patton, Smith, Mayor Johansen
NOES: Councilmen: None
ABSENT: Councilmen: Hughes, Shastid

ATTEST: Pauline P. Stanley
PAULINE P. STANLEY, Acting City Clerk

MODESTO CITY COUNCIL
RESOLUTION NO. 67-42

A RESOLUTION ACCEPTING THE BID OF GRISWOLD & WIGHT, MODESTO, FOR AUTOMOTIVE EQUIPMENT (Five 4-door sedans and one 2-ton dump truck) FOR A NET AMOUNT OF \$15,217.12

WHEREAS, Resolution No. 66-746 , adopted by the Council of the City of Modesto on December 19, 1966 , approved the plans and specifications for the purchase of automotive equipment (police cars, sedans, station wagon, pickups and trucks) and authorized the calling for bids, and

WHEREAS, the bids received for the automotive equipment were opened at 2:00 P.M. on January 11, 1967 and later tabulated by the Finance Department for the consideration of the Council, and

WHEREAS, the Purchasing Agent has recommended that the bid of Griswold & Wight, Modesto, for Items 2 and 7 of Schedule "A" attached to a memorandum from the Director of Finance, dated January 18, 1967, for five 4-door sedans and one 2-ton dump truck, for a net amount of \$15,217.12 be accepted as the lowest responsible bid.

NOW, THEREFORE, BE IT RESOLVED by the Council of the City of Modesto that the bid of Griswold & Wight, Modesto, for the automotive equipment listed above for a net amount of \$15,217.12 be accepted and the issuance of purchase orders for the above equipment authorized. ~~the execution of a contract for the completion of the project by the City's designated officials be authorized~~

The foregoing resolution was introduced at a regular meeting of the Council of the City of Modesto held on the 23rd day of January , 1967 , by Councilman Hughes , who moved its adoption, which motion being duly seconded by Councilman Shastid , was upon roll call carried and the resolution adopted by the following vote:

AYES: Councilmen: Davies, Hughes, Mitchell, Patton, Shastid, Smith, Mayor Johansen
NOES: Councilmen: None
ABSENT: Councilmen: None

ATTEST: Pauline P. Stanley
Acting City Clerk
PAULINE P. STANLEY

MODESTO CITY COUNCIL
RESOLUTION NO. 67-43

A RESOLUTION ACCEPTING THE BID OF FRONTIER DODGE, MODESTO, FOR AUTOMOTIVE EQUIPMENT (Twelve 4-door patrol and one 4-door station wagon) FOR A NET AMOUNT OF \$21,502.12

WHEREAS, Resolution No. 66-746 , adopted by the Council of the City of Modesto on December 19, 1966 , approved the plans and specifications for the purchase of automotive equipment (police cars, sedans, station wagon, pickups and trucks) and authorized the calling for bids, and

WHEREAS, the bids received for the automotive equipment were opened at 2:00 P.M. on January 11, 1967 and later tabulated by the Finance Department for the consideration of the Council, and

WHEREAS, the Purchasing Agent has recommended that the bid of Frontier Dodge, Modesto, for Items 1 and 3 of Schedule "A" attached to a memorandum from the Director of Finance, dated January 18, 1967, for twelve 4-door patrol cars and one 4-door station wagon, for a net amount of \$21,502.12 be accepted as the lowest responsible bid.

NOW, THEREFORE, BE IT RESOLVED by the Council of the City of Modesto that the bid of Frontier Dodge, Modesto, for the automotive equipment listed above for a net amount of \$21,502.12 be accepted and the issuance of purchase orders for the above equipment authorized. ~~execution of a contract for the completion of the project by the City's designated officials be authorized~~

The foregoing resolution was introduced at a regular meeting of the Council of the City of Modesto held on the 23rd day of January , 1967 , by Councilman Hughes , who moved its adoption, which motion being duly seconded by Councilman Shastid , was upon roll call carried and the resolution adopted by the following vote:

AYES: Councilmen: Davies, Hughes, Mitchell, Patton, Shastid, Smith, Mayor Johansen
NOES: Councilmen: None
ABSENT: Councilmen: None

ATTEST: Pauline P. Stanley
Acting City Clerk
PAULINE P. STANLEY

MODESTO CITY COUNCIL
RESOLUTION NO. 67-44

A RESOLUTION ACCEPTING THE BID OF HELM CHEVROLET CO., MODESTO, FOR AUTOMOTIVE EQUIPMENT (Two ½-ton pickups, two ¾-ton pickups, and one 2-ton cab and chassis) FOR A NET AMOUNT OF \$11,764.22

WHEREAS, Resolution No. 66-746 , adopted by the Council of the City of Modesto on December 19, 1966 , approved the plans and specifications for the purchase of automotive equipment (police cars, sedans, station wagon, pickups and trucks) and authorized the calling for bids, and

WHEREAS, the bids received for the automotive equipment were opened at 2:00 P.M. on January 11, 1967 and later tabulated by the Finance Department for the consideration of the Council, and

WHEREAS, the Purchasing Agent has recommended that the bid of Helm Chevrolet Co., Modesto, for Items 4, 5, 6, and 8 of Schedule "A" attached to a memorandum from the Director of Finance, dated January 18, 1967, for two ½-ton pickups, two ¾-ton pickups, and one 2-ton cab and chassis, for a net amount of \$11,764.22 be accepted as the lowest responsible bid.

NOW, THEREFORE, BE IT RESOLVED by the Council of the City of Modesto that the bid of Helm Chevrolet Co., Modesto, for the automotive equipment listed above for a net amount of \$11,764.22 be accepted and the issuance of purchase orders for the above equipment authorized. ~~execution of a contract for the completion of the project by the city's designated officials be authorized~~

The foregoing resolution was introduced at a regular meeting of the Council of the City of Modesto held on the 23rd day of January , 1967 , by Councilman Hughes , who moved its adoption, which motion being duly seconded by Councilman Shastid , was upon roll call carried and the resolution adopted by the following vote:

AYES: Councilmen: Davies, Hughes, Mitchell, Patton, Shastid, Smith, Mayor Johansen
NOES: Councilmen: None
ABSENT: Councilmen: None

ATTEST: Pauline P. Stanley
Acting City Clerk
PAULINE P. STANLEY

MODESTO CITY COUNCIL
RESOLUTION NO. 67-45

A RESOLUTION ACCEPTING THE BIDS OF M. R. SAYERS, D. B. TINGLE, AND GRISWOLD & WIGHT FOR USED AUTOMOTIVE EQUIPMENT IN THE AMOUNT OF \$1,127.50 (OUTRIGHT SALE IN LIEU OF TRADE-INS)

WHEREAS, Resolution No. 66-746, adopted by the Council of the City of Modesto on December 19, 1966, approved the plans and specifications for the purchase of automotive equipment and, in connection with this purchase, offered for sale certain used City vehicles and authorized the calling for bids, and

WHEREAS, the bids received for the automotive equipment were opened at 2:00 P.M. on January 11, 1967 and later tabulated by the Finance Department for the consideration of the Council, and

WHEREAS, the Purchasing Agent, in a memorandum dated January 18, 1967, has recommended that the bids of the following be accepted for outright sale in lieu of trade-ins:

<u>Bidder</u>	<u>City No.</u>	<u>Description</u>	<u>Offer</u>
M. R. Sayers	26	1957 Chevrolet Business Coupe I.D. Number A570120493	\$ 102.50
D. B. Tingle	112	1953 Dodge 1/2-T Pickup I.D. Number 85323816	75.00
Griswold & Wight	120	1955 Ford 3/4-T Dump Pickup F25D5R15663	
	134	and 1957 Chevrolet 3/4-T Dump Pickup 3E570107946	500.00
Griswold & Wight	215	1959 Ford 2-T cab & chassis truck F60C9R-28890	450.00
		TOTAL	\$1,127.50

NOW, THEREFORE, BE IT RESOLVED by the Council of the City of Modesto that the above-listed bids in the amount of \$1,127.50 be accepted.

The foregoing resolution was introduced at a regular meeting of the Council of the City of Modesto held on the 23rd day of January, 1967, by Councilman Hughes, who moved its adoption, which motion being duly seconded by Councilman Shastid, was upon roll call carried and the resolution adopted by the following vote:

AYES: Councilmen: Davies, Hughes, Mitchell, Patton, Shastid, Smith,
Mayor Johansen
NOES: Councilmen: None
ABSENT: Councilmen: None

ATTEST: Pauline P. Stanley
PAULINE P. STANLEY
Acting City Clerk

MODESTO CITY COUNCIL
RESOLUTION NO. 67-46

A RESOLUTION AFFIRMING THE DECISION OF THE BOARD OF ZONING ADJUSTMENT GRANTING A VARIANCE TO JOHN QUARESMA TO EXTEND A COMMERCIAL USE TO PROPERTY LOCATED AT THE SOUTHEAST CORNER OF ROSEBURG AVENUE AND TULLY ROAD. (Proposed Service Station)

WHEREAS, an application for a variance to extend a commercial use twenty (20') feet to the east and south to permit the development of a service station at the southeast corner of West Roseburg and Tully Road was filed by John Quaresma on October 31, 1966, and

WHEREAS, after a public hearing held on December 1, 1966, the Board of Zoning Adjustment adopted Resolution No. 296, granting a variance to John Quaresma to extend a commercial use into adjacent residential zones, southeast corner of West Roseburg Avenue and Tully Road, subject to the conditions contained in said resolution, and

WHEREAS, an appeal to said decision of the Board of Zoning Adjustment was filed with the City Clerk on December 15, 1966, and

WHEREAS, Council set January 16, 1967, at 4:30 o'clock P.M., in the Council Chambers in the City Hall, 801 11th Street, Modesto, California, as the time and place for the public hearing on the appeal and at which time and place said public hearing was held, and

WHEREAS, said matter was carried over from the Council meeting of January 16, 1967, to its meeting of January 23, 1967, for further discussion and decision, and

WHEREAS, on the basis of evidence, both oral and documentary, taken and introduced at said public hearing, the Council finds and determines that the decision of the Board of Zoning Adjustment should be affirmed,

NOW, THEREFORE, BE IT RESOLVED by the Council of the City of Modesto that the appeal of Robert C. Bienvenu to the decision of the Board of Zoning Adjustment be denied, and that the decision of the Board of Zoning Adjustment as set forth in its Resolution No. 296 adopted on December 1, 1966, be affirmed on the basis of the following reasons:

1. There are exceptional and extraordinary circumstances applicable to the property involved in that the property is divided by a zone boundary line.

2. The granting of such variance will not be materially detrimental to the public welfare or injurious to the property or improvements in such vicinity and zone in which the property is located.

3. The granting of such variance will not adversely affect the comprehensive General Plan, as this property is presently zoned commercial.

4. That the proposed commercial extension is reasonable and necessary to provide a site of sufficient size for the development of a service station.

5. That the granting of such a variance is necessary for the preservation and enjoyment of a substantial property right possessed by other property in the same vicinity and zone, and denied to the property in question.

The foregoing resolution was introduced at a regular meeting of the Council of the City of Modesto held on the 23rd day of January, 1967, by Councilman Hughes, who moved its adoption, which motion being duly seconded by Councilman Mitchell, was upon roll call carried and the resolution adopted by the following vote:

AYES: Councilmen: Hughes, Mitchell, Patton, Mayor Johansen

NOES: Councilmen: Davies, Shastid, Smith

ABSENT: Councilmen: None

ATTEST:

Pauline P. Stanley
Pauline P. Stanley, Acting City Clerk

(SEAL)

APPROVED AS TO FORM:

By

Elwyn L. Johnson
ELWYN L. JOHNSON, City Attorney

-2-

MODESTO CITY COUNCIL
RESOLUTION NO. 67-47

A RESOLUTION APPROVING AGREEMENT BETWEEN THE CITY OF MODESTO AND
WILLIS AND ASSOCIATES FOR A DOWNTOWN BEAUTIFICATION STUDY

BE IT HEREBY RESOLVED by the Council of the City of Modesto that the agreement between the City of Modesto and Willis and Associates for a downtown beautification study at a cost of \$5,000 be, and it is hereby approved.

BE IT FURTHER RESOLVED that the execution of said agreement by the designated city officials be authorized.

The foregoing resolution was introduced at a regular meeting of the Council of the City of Modesto held on the 23rd day of January, 1967 by Councilman Smith, who moved its adoption, which motion being duly seconded by Councilman Mitchell, was upon roll call carried and the resolution adopted by the following vote:

AYES: Councilmen: Davies, Hughes, Mitchell, Patton, Shastid, Smith,
Mayor Johansen

NOES: Councilmen: None

ABSENT: Councilmen: None

ATTEST: Pauline P. Stanley
PAULINE P. STANLEY
Acting City Clerk

MODESTO CITY COUNCIL
RESOLUTION NO. 67-48

A RESOLUTION COMMENDING CHARLES W. THROSSSELL FOR SERVICE RENDERED
THE CITY OF MODESTO AS A MEMBER OF THE BOARD OF ZONING ADJUSTMENT

WHEREAS, Charles W. Throssell was appointed a member of the
Board of Zoning Adjustment on May 17, 1965, and

WHEREAS, Charles W. Throssell has submitted his resignation
from the Board of Zoning Adjustment, and

WHEREAS, Charles W. Throssell has been a devoted and sincere
public servant and has served this community in an outstanding manner.

NOW, THEREFORE, BE IT RESOLVED that the Council of the City
of Modesto, on its own behalf, and on behalf of the citizens of
this City, hereby expresses its sincere appreciation to
Charles W. Throssell for his outstanding service to the community.

BE IT FURTHER RESOLVED that the City Clerk be directed to furnish
a certified copy of this Resolution to Charles W. Throssell in
recognition of his outstanding service.

The foregoing resolution was introduced at a regular meeting of
the Council of the City of Modesto held on the 23rd day of January,
1967, by Councilman Shastid , who moved its adoption, which motion
being duly seconded by Councilman Patton , was upon roll call
carried and the resolution adopted by the following vote:

AYES: Councilmen: Davies, Hughes, Mitchell, Patton, Shastid,
Smith, Mayor Johansen

NOES: Councilmen: None

ABSENT: Councilmen: None

ATTEST: Pauline P. Stanley
PAULINE P. STANLEY
Acting City Clerk

MODESTO CITY COUNCIL
RESOLUTION NO. 67-49

A RESOLUTION COMMENDING MRS. VIRGINIA THROSSSELL FOR SERVICE RENDERED
THE CITY OF MODESTO AS A MEMBER OF THE CRIME STUDY COMMITTEE

WHEREAS, Mrs. Virginia Throssell was appointed a member of the
Crime Study Committee of the City of Modesto on September 20, 1965, and

WHEREAS, Mrs. Virginia Throssell has submitted her resignation
from the Crime Study Committee of the City of Modesto, and

WHEREAS, Mrs. Virginia Throssell has been a devoted and sincere
public servant and has served this community in an outstanding manner.

NOW, THEREFORE, BE IT RESOLVED that the Council of the City of
Modesto, on its own behalf, and on behalf of the citizens of this
City, hereby expresses its sincere appreciation to Mrs. Virginia Throssell
for her outstanding service to the community.

BE IT FURTHER RESOLVED that the City Clerk be directed to furnish
a certified copy of this Resolution to Mrs. Virginia Throssell in
recognition of her outstanding service.

The foregoing resolution was introduced at a regular meeting of
the Council of the City of Modesto held on the 23rd day of January,
1967, by Councilman Shastid , who moved its adoption, which motion
being duly seconded by Councilman Patton , was upon roll call carried
and the resolution adopted by the following vote:

AYES: Councilmen: Davies, Hughes, Mitchell, Patton, Shastid, Smith,
Mayor Johansen

NOES: Councilmen: None

ABSENT: Councilmen: None

ATTEST: Pauline P. Stanley
PAULINE P. STANLEY
Acting City Clerk

MODESTO CITY COUNCIL
RESOLUTION NO. 67-50

A RESOLUTION AUTHORIZING ISSUANCE OF PURCHASE ORDER TO SCRANTON & QUALLE FOR CONSTRUCTION OF CONCRETE BLOCK WALL ADJACENT TO GOTTSCHALK FLIGHT CENTER OFFICE BUILDING AT MODESTO CITY-COUNTY AIRPORT

BE IT HEREBY RESOLVED by the Council of the City of Modesto that the staff be authorized to issue a purchase order to Scranton & Qualle for the construction of a concrete block wall adjacent to Gottschalk Flight Center office building at Modesto City-County Airport, at an estimated cost of \$800.

The foregoing resolution was introduced at a regular meeting of the Council of the City of Modesto held on the 23rd day of January, 1967, by Councilman Shastid, who moved its adoption, which motion was duly seconded by Councilman Patton, was upon roll call carried and the resolution adopted by the following vote:

AYES: Councilmen: Davies, Hughes, Mitchell, Patton, Shastid, Smith,
Mayor Johansen

NOES: Councilmen: None

ABSENT: Councilmen: None

ATTEST: Pauline P. Stanley
PAULINE P. STANLEY
Acting City Clerk

MODESTO CITY COUNCIL
RESOLUTION NO. 67-51

A RESOLUTION APPROVING APPROPRIATION TRANSFER OF \$815 FOR CONSTRUCTION OF CONCRETE BLOCK WALL ADJACENT TO GOTTSCHALK FLIGHT CENTER OFFICE BUILDING AT MODESTO CITY-COUNTY AIRPORT

BE IT HEREBY RESOLVED BY THE COUNCIL of the City of Modesto that the following appropriation transfer(s) be approved:

FUND NO. 321

Special Fund for Capital Outlays

FROM:	General Reserve (60)	\$815.00
TO:	Public Works - Airport Gottschalk Block Wall (7903-41)	\$815.00

The foregoing resolution was introduced at a regular meeting of the Council of the City of Modesto held on the 23rd day of January, 1967, by Councilman Shastid , who moved its adoption, which motion being duly seconded by Councilman Patton , was upon roll carried and the resolution adopted by the following vote:

AYES:	Councilmen:	Davies, Hughes, Mitchell, Patton, Shastid, Smith, Mayor Johansen
NOES:	Councilmen:	None
ABSENT:	Councilmen:	None

ATTEST: Pauline P. Stanley
Acting City Clerk
PAULINE P. STANLEY

MODESTO CITY COUNCIL
RESOLUTION NO. 67-52

A RESOLUTION ACCEPTING THE CONSTRUCTION OF 12" R.C.C.P. STORM SEWER ON EAST ORANGEBURG AVENUE BETWEEN McHENRY AVENUE AND THE EAST CITY LIMITS

WHEREAS, a report has been filed by the Director of Public Works that the construction of 12" R.C.C.P. storm sewer on East Orangeburg Avenue between McHenry Avenue and the East City Limits

has been completed by A. P. Rasmussen, of Modesto, California,

in accordance with the contract agreement, dated December 20, 1966.

NOW, THEREFORE, BE IT RESOLVED that the construction of 12" R.C.C.P. storm sewer on East Orangeburg Avenue between McHenry Avenue and the East City Limits be accepted from said contractor, A. P. Rasmussen, of Modesto, California,

that Notice of Completion be filed with the Recorder of Stanislaus County and that payment of amounts due in the amount of \$4,267.67 , as provided in the contract, be authorized.

The foregoing resolution was introduced at a regular meeting of the Council of the City of Modesto held on the 23rd day of January, 1967, by Councilman Shastid , who moved its adoption, which motion being duly seconded by Councilman Patton , was upon roll call carried and the resolution adopted by the following vote:

AYES: Councilmen: Davies, Hughes, Mitchell, Patton, Shastid, Smith,
Mayor Johansen
NOES: Councilmen: None
ABSENT: Councilmen: None

ATTEST: Pauline P. Stanley
~~Pauline P. Stanley~~
PAULINE P. STANLEY
Acting City Clerk

MODESTO CITY COUNCIL
RESOLUTION NO. 67-53

A RESOLUTION WAIVING FORMAL BID PROCEDURE FOR THE PURCHASE OF 79 FIRE
HYDRANT BODIES FROM EAST BAY MUNICIPAL UTILITY DISTRICT

WHEREAS, the Director of Finance in a memorandum dated January 18, 1967, subject: "Purchase of Fire Hydrant Bodies," has indicated that 79 used fire hydrant bodies are available for sale from the East Bay Municipal Utility District at a considerable savings to the City, and

WHEREAS, the Fire Chief concurs with the recommendation of the Director of Finance that the fire hydrant bodies be purchased from East Bay Municipal Utility District.

NOW, THEREFORE, BE IT HEREBY RESOLVED by the Council of the City of Modesto that formal bid procedure covering the purchase of 79 fire hydrant bodies from East Bay Municipal Utility District be, and it is hereby waived.

The foregoing resolution was introduced at a regular meeting of the Council of the City of Modesto held on the 23rd day of January, 1967, by Councilman Shastid , who moved its adoption, which motion being duly seconded by Councilman Patton , was upon roll call carried and the resolution adopted by the following vote:

AYES: Councilmen: Davies, Hughes, Mitchell, Patton, Shastid, Smith,
Mayor Johansen
NOES: Councilmen: None
ABSENT: Councilmen: None

ATTEST: Pauline P. Stanley
PAULINE P. STANLEY
Acting City Clerk

MODESTO CITY COUNCIL
RESOLUTION NO. 67-54

A RESOLUTION AUTHORIZING PURCHASE OF 79 FIRE HYDRANT BODIES FROM
EAST BAY MUNICIPAL UTILITY DISTRICT

WHEREAS, the East Bay Municipal Utility District has 79 used
fire hydrant bodies available for sale, and

WHEREAS, the 79 used fire hydrant bodies can be purchased at an
estimated cost of \$6,931 from East Bay Municipal Utility District at
a considerable savings to the City, and

WHEREAS, the Council of the City of Modesto adopted Resolution
No. 67-53 on January 23, 1967 waiving formal bid procedure for the
purchase of 79 fire hydrant bodies.

NOW, THEREFORE, BE IT HEREBY RESOLVED by the Council of the City
of Modesto that the Director of Finance be, and he is hereby
authorized to proceed with the purchase of 79 fire hydrant bodies
from the East Bay Municipal Utility District at an estimated cost
of \$6,931.

The foregoing resolution was introduced at a regular meeting
of the Council of the City of Modesto held on the 23rd day of January,
1967, by Councilman Shastid, who moved its adoption, which motion
being duly seconded by Councilman Patton, was upon roll call carried
and the resolution adopted by the following vote:

AYES: Councilmen: Davies, Hughes, Mitchell, Patton, Shastid, Smith,
Mayor Johansen

NOES: Councilmen: None

ABSENT: Councilmen: None

ATTEST: Pauline P. Stanley
PAULINE P. STANLEY
Acting City Clerk

MODESTO CITY COUNCIL
RESOLUTION NO. 67-55

A RESOLUTION APPROVING THE FINAL MAP OF THE
GREENWOOD ESTATES NO. 2 SUBDIVISION
OF THE CITY OF MODESTO.

WHEREAS, ALFRED L. and GERTRUDE E. FLORY, husband and wife,
JAMES B. and SHIRLEY L. JOHNSTON, husband and wife, JOE H. and LOIS
TIDWELL, husband and wife,
are possessed of a tract of land situate in the City of Modesto,
County of Stanislaus, consisting of 6.54 acres, known as
the Greenwood Estates No. 2 Subdivision, and

WHEREAS, a tentative map of said tract was approved by
the City Planning Commission on the 2nd day of August,
1966, and

WHEREAS, the final map of said tract has been approved
by the Secretary of the City Planning Commission, and

WHEREAS, the City Engineer of the City of Modesto has
certified that the final map of said Greenwood Estates No. 2
Subdivision meets all of the provisions of the California
Subdivision Map Act and the provisions of the Modesto Municipal
Code relating to subdivisions, and that the map is technically
correct,

NOW, THEREFORE, BE IT RESOLVED by the Council of the
City of Modesto that said final map of the Greenwood Estates No. 2
Subdivision be approved; that the streets, alleys and easements
as shown thereon within the boundaries of said tract be accepted
on behalf of the public for public use; and that the City Clerk
be authorized to certify the map of said tract on behalf of the
City of Modesto after the fees in the amount of Six Hundred
Fifteen and 70/100ths (\$615.70) Dollars,
as required by the Modesto Municipal Code, for checking, copies
of maps and recording have been paid, and subdividers have
furnished a bond acceptable to the City Attorney, or, in lieu,
thereof, have posted a cash deposit with the City Clerk in the
sum of Thirty-Five Thousand, Five Hundred and No/100ths
(\$35,500.00) Dollars.

BE IT FURTHER RESOLVED that the City Manager and the City Clerk be authorized to execute and attest, respectively, an agreement with subdividers as required by Section 4-4.604(c) of the Modesto Municipal Code.

The foregoing resolution was introduced at a regular meeting of the Council of the City of Modesto held on the 23rd day of January, 19 67, by Councilman Shastid, who moved its adoption, which motion being duly seconded by Councilman Patton, was upon roll call-carried and the resolution adopted by the following vote:

AYES: Councilmen: Davies, Hughes, Mitchell, Patton, Shastid, Smith, Mayor Johansen
NOES: Councilmen: None
ABSENT: Councilmen: None

ATTEST: Pauline P. Stanley
Acting City Clerk
PAULINE P. STANLEY

(SEAL)

APPROVED AS TO FORM:

BY Elwyn L. Johnson
ELWYN L. JOHNSON, City Attorney

MODESTO CITY COUNCIL
RESOLUTION NO. 67-56

A RESOLUTION APPROVING EXTENSION OF LEASES FOR THE TENTH STREET NEAR
K STREET PARKING LOT (Loshier, Trueblood)

BE IT HEREBY RESOLVED by the Council of the City of Modesto that
the lease agreements for the Tenth Street Parking Lot on Tenth Street
near K Street between the City of Modesto and the following parties
be extended on a month-to-month basis at the present rental rate:

Agreement between City of Modesto and Loshier's, a corporation
(dated November 1, 1956)

Agreement between City of Modesto and Jessie Trueblood
(dated October 26, 1956)

and

Agreement between City of Modesto and Gustave T. Allibert &
Marguerite M. Allibert, dated October 29, 1956
(assigned to Jessie V. Trueblood by agreement dated September 4,
1962)

The foregoing resolution was introduced at a regular meeting of
the Council of the City of Modesto held on the 23rd day of January,
1967, by Councilman Shastid, who moved its adoption, which motion
being duly seconded by Councilman Patton, was upon roll call carried
and the resolution adopted by the following vote:

AYES: Councilmen: Davies, Hughes, Mitchell, Patton, Shastid, Smith,
Mayor Johansen

NOES: Councilmen: None

ABSENT: Councilmen: None

ATTEST: Pauline P. Stanley
PAULINE P. STANLEY
Acting City Clerk

MODESTO CITY COUNCIL
RESOLUTION NO. 67-57

A RESOLUTION CONSENTING TO COMMENCEMENT OF PROCEEDINGS TO ANNEX INHABITED TERRITORY DESIGNATED AS THE EAST BRIGGSMORE ADDITION TO THE CITY OF MODESTO UNDER THE ANNEXATION ACT OF 1913.

WHEREAS, on December 27, 1966, a request for consent to commence proceedings to annex certain territory referred to as the East Briggsmore Addition to the City of Modesto was presented to the Council, and

WHEREAS, on January 9, 1967, said request was referred to the Planning Commission of the City of Modesto for investigation, report and recommendation, and

WHEREAS, on January 17, 1967, the Modesto City Planning Commission rendered its report and recommendation to the City Council, favoring the commencement of annexation proceedings, and

WHEREAS, it is the desire of the City Council to give its consent to the commencement of such annexation proceedings upon the condition that the electors within said territory be informed at the time the petition for annexation is circulated that the question to be submitted to said electors shall be whether said territory shall be annexed to, incorporated in, and made a part of the City of Modesto and the property therein subjected to taxation after annexation equally with the property within the City to pay the bonded indebtedness of the City of Modesto for the acquisition, construction or completion of municipal improvements outstanding or authorized at the date of the first publication of the notice of the election,

NOW, THEREFORE, BE IT RESOLVED by the Council of the City of Modesto as follows:

SECTION 1. That said unincorporated territory proposed to be annexed to the City of Modesto be and it is hereby designated as the East Briggsmore Addition; said territory is contiguous to the City of Modesto and is shown on that certain map marked Exhibit "A" entitled, "Proposed East Briggsmore Addition".

~~SECTION 1. That consent be and it is hereby granted~~ which is attached hereto and made a part hereof.

SECTION 2. That consent be and it is hereby granted for the commencement of annexation proceedings of said East Briggsmore Addition in accordance with the Annexation Act of 1913, as amended, provided the petition for annexation contains the request that the question to be submitted to the electors residing in the territory proposed to be annexed shall be whether said territory shall be annexed to, incorporated in, and made a part of the City of Modesto and the property therein subjected to taxation after annexation equally with the property within the City to pay the bonded indebtedness of the City of Modesto for the acquisition, construction or completion of municipal improvements outstanding or authorized at the date of the first publication of the notice of the election.

The foregoing resolution was introduced at a regular meeting of the Council of the City of Modesto held on the 23rd day of January, 1967, by Councilman Shastid, who moved its adoption, which motion being duly seconded by Councilman Patton, was upon roll call carried and the resolution adopted by the following vote:

AYES: Councilmen: Davies, Hughes, Mitchell, Patton, Shastid, Smith,
Mayor Johansen
NOES: Councilmen: None
ABSENT: Councilmen: None

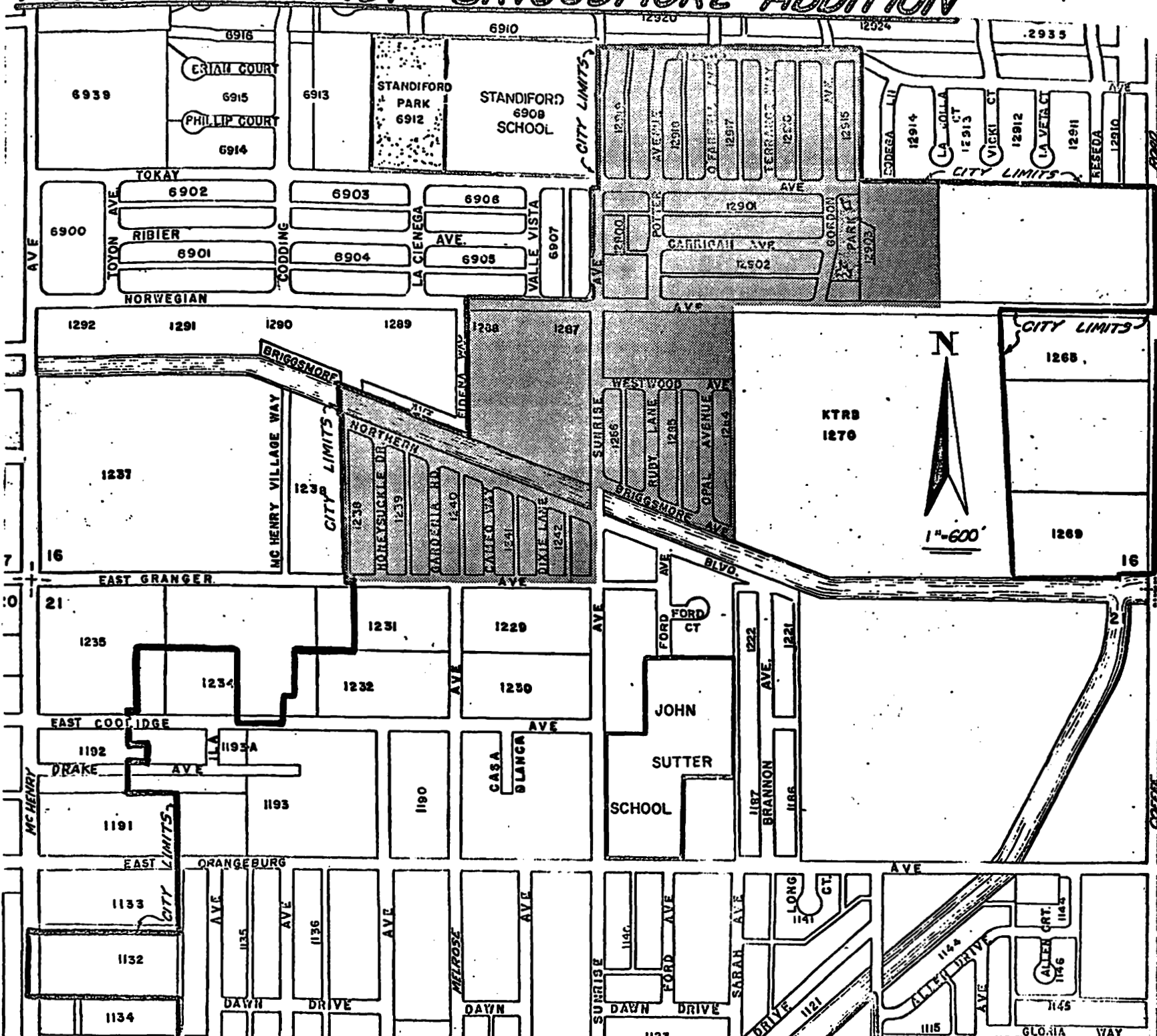
ATTEST: Pauline P. Stanley
Acting City Clerk
PAULINE P. STANLEY

(SEAL)

APPROVED AS TO FORM:

BY Elwyn L. Johnson
ELWYN L. JOHNSON, City Attorney

PROPOSED EAST BRIGGSMORE ADDITION



sheet "A"

MODESTO CITY COUNCIL
RESOLUTION NO. 67-58

A RESOLUTION APPROVING APPROPRIATION TRANSFER \$1,200 FOR INSTALLATION OF TWO 20,000 LUMEN MERCURY VAPOR STREET LIGHTS AT STANDIFORD AVENUE AND TIDEWATER SOUTHERN CROSSING

BE IT HEREBY RESOLVED BY THE COUNCIL of the City of Modesto that the following appropriation transfer(s) be approved:

FUND NO. 321
Special Fund for Capital Outlays

FROM:	Street Lighting System	(6627-41)	\$1,200.00
TO:	Street Lighting Standiford Road and TWSRR	(7902-41)	\$1,200.00

The foregoing resolution was introduced at a regular meeting of the Council of the City of Modesto held on the 23rd day of January, 1967, by Councilman Shastid , who moved its adoption, which motion being duly seconded by Councilman Patton , was upon roll carried and the resolution adopted by the following vote:

AYES: Councilmen: Davies, Hughes, Mitchell, Patton, Shastid, Smith,
Mayor Johansen
NOES: Councilmen: None
ABSENT: Councilmen: None

ATTEST: Pauline P. Stanley
Acting City Clerk
PAULINE P. STANLEY

MODESTO CITY COUNCIL
RESOLUTION NO. 67-59

A RESOLUTION CONSENTING TO COMMENCEMENT OF PROCEEDINGS TO ANNEX INHABITED TERRITORY DESIGNATED AS THE EL VISTA NO. 2 ADDITION TO THE CITY OF MODESTO UNDER THE ANNEXATION ACT OF 1913.

WHEREAS, on December 10, 1966, a request for consent to commence proceedings to annex certain territory referred to as the El Vista No. 2 Addition to the City of Modesto was presented to the Council, and

WHEREAS, on January 3, 1967, said request was referred to the Planning Commission of the City of Modesto for investigation, report and recommendation, and

WHEREAS, on January 17, 1967, the Modesto City Planning Commission rendered its report and recommendation to the City Council, favoring the commencement of annexation proceedings, and

WHEREAS, it is the desire of the City Council to give its consent to the commencement of such annexation proceedings upon the condition that the electors within said territory be informed at the time the petition for annexation is circulated that the question to be submitted to said electors shall be whether said territory shall be annexed to, incorporated in, and made a part of the City of Modesto and the property therein subjected to taxation after annexation equally with the property within the City to pay the bonded indebtedness of the City of Modesto for the acquisition, construction or completion of municipal improvements outstanding or authorized at the date of the first publication of the notice of the election,

NOW, THEREFORE, BE IT RESOLVED by the Council of the City of Modesto as follows:

SECTION 1. That said unincorporated territory proposed to be annexed to the City of Modesto be and it is hereby designated as the El Vista No. 2 Addition; said territory is contiguous to the City of Modesto and is shown on that certain map marked Exhibit "A" entitled, "Proposed El Vista No. 2 Addition",

~~which is attached hereto and made~~ 19. which is attached hereto and made a part hereof.

SECTION 2. That consent be and it is hereby granted for the commencement of annexation proceedings of said _____ El Vista No. 2 Addition in accordance with the Annexation Act of 1913, as amended, provided the petition for annexation contains the request that the question to be submitted to the electors residing in the territory proposed to be annexed shall be whether said territory shall be annexed to, incorporated in, and made a part of the City of Modesto and the property therein subjected to taxation after annexation equally with the property within the City to pay the bonded indebtedness of the City of Modesto for the acquisition, construction or completion of municipal improvements outstanding or authorized at the date of the first publication of the notice of the election.

The foregoing resolution was introduced at a regular meeting of the Council of the City of Modesto held on the 23rd day of January, 1967, by Councilman Mitchell, who moved its adoption, which motion being duly seconded by Councilman Davies, was upon roll call carried and the resolution adopted by the following vote:

AYES: Councilmen: Davies, Hughes, Mitchell, Patton, Shastid, Smith, Mayor Johansen
NOES: Councilmen: None
ABSENT: Councilmen: None

ATTEST: Pauline P. Stanley
Acting City Clerk
PAULINE P. STANLEY

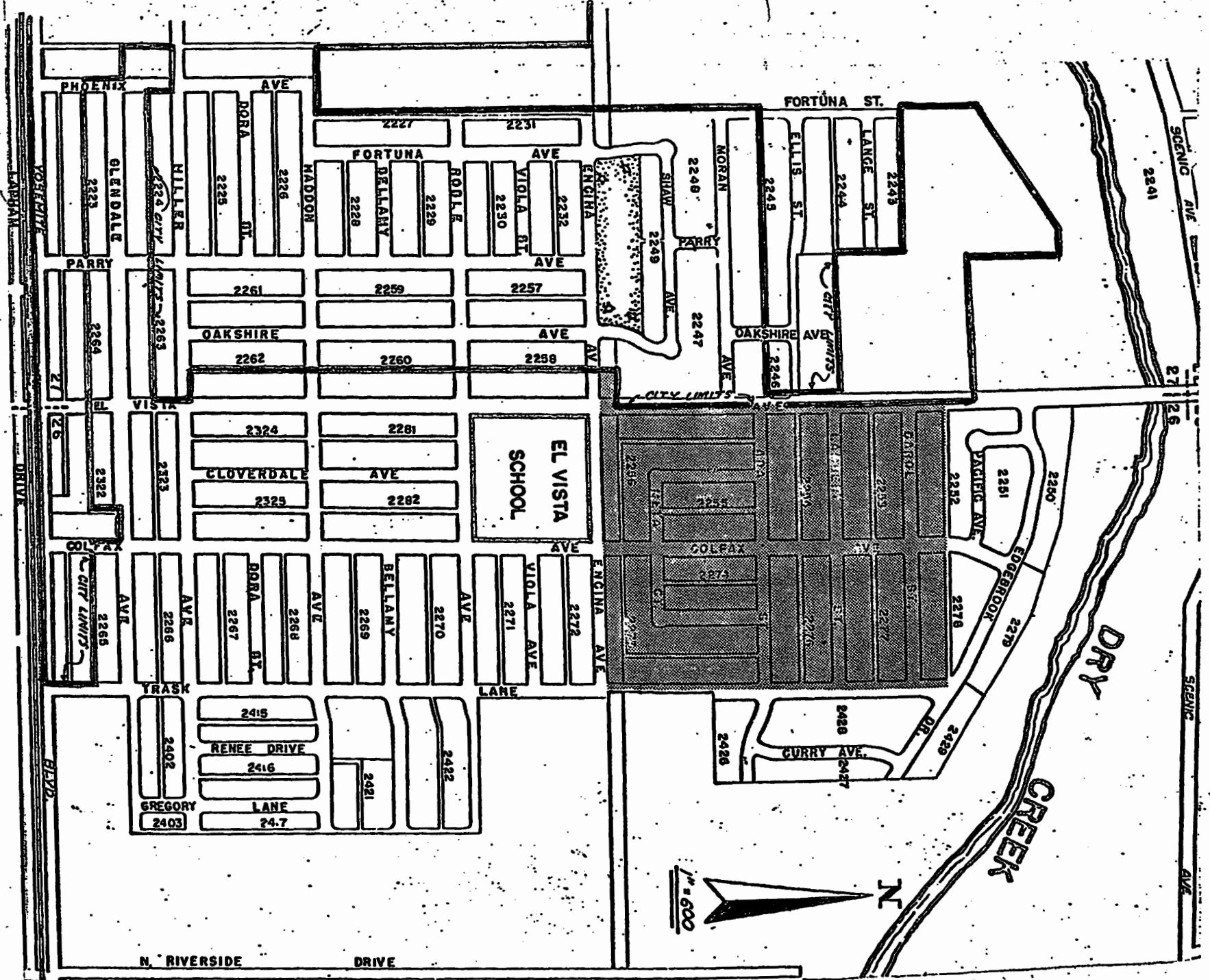
(SEAL)

APPROVED AS TO FORM:

By Elwyn L. Johnson
ELWYN L. JOHNSON, City Attorney

PROPOSED EL VISTA #2 ADDITION

Exhibit "A"



N. RIVERSIDE DRIVE

MODESTO CITY COUNCIL
RESOLUTION NO. 67-60

A RESOLUTION ACCEPTING THE BID OF JOHN BIRGES FOR CONSTRUCTION OF
AUTOMATIC SPRINKLER SYSTEM IN GRACEADA PARK

WHEREAS, Resolution No. 67-16 , adopted by the Council of the
City of Modesto on January 9, 1967 , approved the plans and
specifications for the installation of automatic sprinkler system at
Graceada Park
and authorized the calling for bids, and

WHEREAS, the bids received for the installation of automatic sprinkler
system at Graceada Park
were opened at 10:00 A.M., January 24, 1967, and later tabulated by the
Public Works Department for the consideration of the Council, and

WHEREAS, the Director of Public Works has recommended that
the bid of John Birges, Fresno, California, in the amount of \$18,320
be accepted as the lowest responsible bid.

NOW, THEREFORE, BE IT RESOLVED by the Council of the City of Modesto
that the bid of John Birges, Fresno, California, in the amount of
\$18,320
be accepted and the execution of a contract for the completion of the
project by the City's designated officials be authorized.

The foregoing resolution was introduced at a regular meeting of
the Council of the City of Modesto held on the 6th day of February ,
1967 , by Councilman Shastid , who moved its adoption, which motion
being duly seconded by Councilman Patton , was upon roll call
carried and the resolution adopted by the following vote:

AYES: Councilmen: Hughes, Mitchell, Patton, Shastid, Mayor Johansen
NOES: Councilmen: None
ABSENT: Councilmen: Davies, Smith

ATTEST: Pauline P. Stanley
Acting City Clerk
PAULINE P. STANLEY

MODESTO CITY COUNCIL
RESOLUTION NO. 67-61

A RESOLUTION ACCEPTING THE BID OF BIBENS NURSERY FOR CONSTRUCTION
OF AUTOMATIC SPRINKLER SYSTEM IN WHITMORE PARK

WHEREAS, Resolution No. 67-16 , adopted by the Council of the
City of Modesto on January 9, 1967 , approved the plans and
specifications for the installation of automatic sprinkler system
at Whitmore Park
and authorized the calling for bids, and

WHEREAS, the bids received for the installation of automatic
sprinkler system
were opened at 10:00 A.M., January 24, 1967, and later tabulated by the
Public Works Department for the consideration of the Council, and

WHEREAS, the Director of Public Works has recommended that
the bid of Bibens Nursery, Modesto, California, in the amount of
\$9,996
be accepted as the lowest responsible bid.

NOW, THEREFORE, BE IT RESOLVED by the Council of the City of Modesto
that the bid of Bibens Nursery, Modesto, California, in the amount of
\$9,996
be accepted and the execution of a contract for the completion of the
project by the City's designated officials be authorized.

The foregoing resolution was introduced at a regular meeting of
the Council of the City of Modesto held on the 6th day of February ,
1967 , by Councilman Shastid , who moved its adoption, which motion
being duly seconded by Councilman Patton , was upon roll call
carried and the resolution adopted by the following vote:

AYES: Councilmen: Hughes, Mitchell, Patton, Shastid, Mayor Johansen

NOES: Councilmen: None

ABSENT: Councilmen: Davies, Smith

ATTEST: Pauline P. Stanley
Acting City Clerk
PAULINE P. STANLEY

MODESTO CITY COUNCIL
RESOLUTION NO. 67-62

A RESOLUTION ACCEPTING THE BID OF ALBERT M. BIEHL FOR CONSTRUCTION
OF AUTOMATIC SPRINKLER SYSTEM AT JOHN MUIR PARK

WHEREAS, Resolution No. 67-16 , adopted by the Council of the
City of Modesto on January 9, 1967 , approved the plans and
specifications for the installation of automatic sprinkler system
at John Muir Park
and authorized the calling for bids, and

WHEREAS, the bids received for the installation of automatic
sprinkler system at John Muir Park
were opened at 10:00 A.M., January 24, 1967, and later tabulated by the
Public Works Department for the consideration of the Council, and

WHEREAS, the Director of Public Works has recommended that
the bid of Albert M. Biehl, Fresno, California, in the amount of
\$6,834
be accepted as the lowest responsible bid.

NOW, THEREFORE, BE IT RESOLVED by the Council of the City of Modesto
that the bid of Albert M. Biehl, Fresno, California, in the amount of
\$6,834
be accepted and the execution of a contract for the completion of the
project by the City's designated officials be authorized.

The foregoing resolution was introduced at a regular meeting of
the Council of the City of Modesto held on the 6th day of February ,
1967 , by Councilman Shastid , who moved its adoption, which motion
being duly seconded by Councilman Patton , was upon roll call
carried and the resolution adopted by the following vote:

AYES: Councilmen: Hughes, Mitchell, Patton, Shastid, Mayor Johansen
NOES: Councilmen: None
ABSENT: Councilmen: Davies, Smith

ATTEST: Pauline P. Stanley
Acting City Clerk
PAULINE P. STANLEY

MODESTO CITY COUNCIL
RESOLUTION NO. 67-63

A RESOLUTION ACCEPTING THE BID OF WILLE ELECTRIC SUPPLY COMPANY, INC.
FOR LAMPS FOR MUNICIPAL LIGHTING FOR A ONE-YEAR PERIOD, COMMENCING
FEBRUARY 1, 1967

WHEREAS, Resolution No. 67-29 , adopted by the Council of the
City of Modesto on January 16, 1967 , approved the plans and
specifications for the City of Modesto's annual requirements of municipal
lamps for streets, buildings, etc., for a one-year period, commencing
February 1, 1967,
and authorized the calling for bids, and

WHEREAS, the bids received for the City of Modesto's annual requirements
of municipal lamps for streets, buildings, etc. for a one-year period
commencing February 1, 1967
were opened at 2:00 P.M., January 26, 1967 and later tabulated by the
Finance Department for the consideration of the Council, and

WHEREAS, the Director of Finance has recommended that
the bid of Wille Electric Supply Company, Inc. (46 per cent off published
list price)
be accepted as the lowest responsible bid.

NOW, THEREFORE, BE IT RESOLVED by the Council of the City of Modesto
that the bid of Wille Electric Supply Company, Inc. (46 per cent off
published list price)
be accepted and the execution of a contract for the completion of the
project by the City's designated officials be authorized.

The foregoing resolution was introduced at a regular meeting of
the Council of the City of Modesto held on the 6th day of February ,
1967 , by Councilman Shastid , who moved its adoption, which motion
being duly seconded by Councilman Patton , was upon roll call
carried and the resolution adopted by the following vote:

AYES: Councilmen: Hughes, Mitchell, Patton, Shastid, Mayor Johansen

NOES: Councilmen: None

ABSENT: Councilmen: Davies, Smith

ATTEST: Pauline P. Stanley
Acting City Clerk
PAULINE P. STANLEY

MODESTO CITY COUNCIL
RESOLUTION NO. 67-64

A RESOLUTION APPROVING PLANS AND SPECIFICATIONS AND AUTHORIZING
CALL FOR BIDS FOR THE INSTALLATION OF WATER LINES IN GREENWOOD
ESTATES NO. 2 SUBDIVISION

BE IT HEREBY RESOLVED by the Council of the City of Modesto as
follows:

Section 1. The plans and specifications for the installation
of water lines in Greenwood Estates No. 2 Subdivision,

copies of which are on file, are hereby accepted and approved.

Section 2. The City Clerk is hereby authorized to call for
public competitive sealed bids for the above named project, to be
opened in the office of the City Clerk, 801 11th Street in the City
of Modesto, on February 21, 1967 at 10:00 A.M. and the City Clerk is
hereby directed to give notice inviting such sealed bids in the
time, form, and manner provided by law.

Section 3. After the bids are opened, they shall be tabulated
and analyzed and a report submitted to the Council at its next
regular meeting.

The foregoing resolution was introduced at a regular meeting
of the Council of the City of Modesto held on the 6th day of
February, 1967, by Councilman Shastid, who moved its adoption,
which motion being duly seconded by Councilman Patton, was
upon roll call carried and the resolution adopted by the following
vote:

AYES: Councilmen: Hughes, Mitchell, Patton, Shastid, Mayor Johansen
NOES: Councilmen: None
ABSENT: Councilmen: Davies, Smith

ATTEST: Pauline P. Stanley
~~XXXXXXXXXXXXXXXXXXXXXXXXXXXX~~
PAULINE P. STANLEY
Acting City Clerk

MODESTO CITY COUNCIL
RESOLUTION NO. 67-65

A RESOLUTION AUTHORIZING AN APPLICATION FOR
STATE AID FOR GRADE CROSSING PROTECTION
IMPROVEMENT.

WHEREAS, the State of California, under Chapter 1739, Statutes of 1953, has appropriated funds for allotment to counties and cities so that they may engage in the construction of railroad grade crossing protection, and

WHEREAS, the City desires to apply for an allotment of State aid for the construction of protection for railroad grade crossings, and

WHEREAS, an application to the Public Utilities Commission of the State of California has been prepared and presented to this legislative body for consideration, and

WHEREAS, the City of Modesto has made provision for that portion of the cost of the project not requested as an allotment from the State;

NOW, THEREFORE, BE IT RESOLVED that the City of Modesto submit the aforesaid application for State aid for the construction of railroad grade crossing protection to the Public Utilities Commission requesting an allotment of Twelve Thousand, Two Hundred Seventy-Six and 93/100ths (\$12,276.93) Dollars, or of an allotment of such amount as may be allotted by the Public Utilities Commission.

BE IT FURTHER RESOLVED that the City of Modesto hereby certifies the total cost paid for the construction of protection for railroad crossings No. B-112.3 and Kansas Avenue, No. B-112.8 and K Street, No. B-113.0 and I Street, No. B-113.1 and H Street, No. B-113.2 and G Street and No. B-113.6 and B Street, which the City of Modesto is making under said Act, is Twenty-Four Thousand, Five Hundred Fifty-Three and 86/100ths (\$24,553.86) Dollars.

BE IT FURTHER RESOLVED that for the purpose of this request, Peter W. Johansen, Mayor of the City of Modesto, 801 11th Street, Modesto, California, be and he is hereby designated as the authorized agent of the City of Modesto, and is hereby authorized and directed to sign the herein mentioned application of the City of Modesto, and to submit the same to the Public Utilities Commission, together with a certified statement of the total actual cost to be paid for construction of the project herein mentioned.

The foregoing resolution was introduced at a regular meeting of the Council of the City of Modesto held on the 6th day of February, 1967, by Councilman Shastid, who moved its adoption, which motion being duly seconded by Councilman Patton, was upon roll call carried and the resolution adopted by the following vote:

AYES: Councilmen: Hughes, Mitchell, Patton, Shastid, Mayor Johansen

NOES: Councilmen: None

ABSENT: Councilmen: Davies, Smith

ATTEST: Pauline P. Stanley
Acting City Clerk
PAULINE P. STANLEY

(SEAL)

APPROVED AS TO FORM:

BY Elwyn L. Johnson
ELWYN L. JOHNSON, City Attorney

MODESTO CITY COUNCIL
RESOLUTION NO. 67-66

A RESOLUTION ADOPTING A REVISED POSITION
CLASSIFICATION PLAN FOR THE CITY OF MODESTO.

WHEREAS, Section 2-5.06 of the Modesto Municipal Code provides that the City Council shall adopt, by resolution, personnel rules governing the preparation, installation, revision, and maintenance of a position classification plan covering all appointive positions in the City service, and

WHEREAS, Rule 2.1 of the City of Modesto Personnel Rules, adopted by the City Council, effective July 1, 1954, provides that the City Manager shall ascertain the duties and responsibilities of all positions in the City service, except positions filled by appointees of the City Council, and prepare a classification plan for such positions, and

WHEREAS, a review of the City of Modesto's classification plan has been conducted by the Personnel Office of the City which has made recommendations for revision thereto to the City Manager, and

WHEREAS, said recommendations have been reviewed by the Modesto City Personnel Commission, and the City Manager and Personnel Commission recommend adoption of the revised position classification plan as prepared by the Personnel Office of the City of Modesto, entitled "POSITION CLASSIFICATION PLAN - CITY OF MODESTO - February 6, 1967", and on file in the Office of the City Clerk, and

WHEREAS, Rule 2.2 of the City of Modesto Personnel Rules provides that the classification plan shall be effective upon adoption by resolution by the City Council,

NOW, THEREFORE, BE IT RESOLVED by the Council of the City of Modesto as follows:

SECTION 1. ADOPTION OF PLAN. The basic classification plan consisting of the titles and specifications contained in the "POSITION CLASSIFICATION PLAN - CITY OF MODESTO - February 6, 1967", prepared by the Personnel Office of the City of Modesto, a copy of which is on file in the Office of the City Clerk, is hereby adopted by reference as The Position Classification Plan of the City of Modesto, effective April 1, 1967.

SECTION 2. THE CLASSIFICATION PLAN. The classification plan shall consist of the titles and specifications contained in the report adopted by the foregoing section, and all subsequent amendments approved in accordance with the Modesto Municipal Code and Personnel Rules. The titles and specifications shall be interpreted and used as follows:

(a) The class title shall be used in all official records of the City and for all classification and payroll purposes.

(b) The definition of a class is a summary statement of the supervision received, the duties performed and the supervision exercised in any position allocated to the class. Each definition includes the phrase "and to do related work as required", to provide flexibility in permitting employees to do any reasonably related work not specifically described.

(c) The typical tasks are illustrations of duties commonly performed in positions allocated to the class. The inclusion of a task does not necessarily require each employee whose position is allocated to the class to perform that duty; nor does the exclusion of any task, related to the duties of any such employee, release him from responsibility for performing that duty when assigned.

(d) Statements of distinguishing characteristics, where used, are merely for further explanation of the differences between classes.

(e) Employment standards and desirable qualifications indicate the training, experience, knowledges, skills, abilities and personal and physical characteristics which may be used as standards in the selection of employees for the class. The statements of training and experience are to be interpreted as general standards, and any reasonably equivalent combination may be accepted by the Director of Personnel for admitting candidates to examinations. Minimum requirements in any examination announcement may vary from these standards when, in the judgment of the Director of Personnel, it is in the City's interest. In addition to standards specifically stated, general requirements of integrity, good judgment, good moral character -- as well as requirements generally imposed by law, such as possession of a valid driver's license, where required -- are considered to be a part of any or all specifications.

SECTION 3. ALLOCATION OF POSITIONS. Upon the effective date hereof, or as soon thereafter as practicable, the City Manager shall allocate

each position for which he is the appointing authority to one of the classes established by this resolution. When such allocations are made, status of persons occupying reallocated positions shall be governed by the following:

Each employee who has previously acquired status in the Classified Service will be granted the same status in the class to which his position is reallocated as he had in his former class. The name of any employee who has status in a higher class than that to which his position is reallocated shall be placed on a re-employment list for his former class or a comparable class for a period not to exceed two (2) years.

SECTION 4. QUALIFICATIONS OF EMPLOYEES. An employee whose position is allocated to a different class in accordance with this revision of the classification plan is deemed to have met minimum requirements for appointment to the class to which his position is allocated and shall be granted probationary or regular status in the new class, upon certification by the department head that his service is satisfactory.

SECTION 5. TITLES IN RECORDS. The title of existing eligible lists and other appropriate records of the City shall be amended to conform to the new classification plan and allocation of positions.

SECTION 6. AMENDMENT. This classification plan may be amended as provided in the Personnel Rules.

SECTION 7. EFFECTIVE DATE. This resolution shall become effective on and after April 1, 1967.

SECTION 8. REPEALS. Resolution No. 62-9, as amended by Resolution Nos. 62-171, 63-48, 63-361, 64-76, 64-115, 64-349, 64-350, 64-409, 65-630 and 65-631, is hereby rescinded.

The foregoing resolution was introduced at a regular meeting of the Council of the City of Modesto held on the 6th day of February, 1967, by Councilman Shastid, who moved its adoption, which motion being duly seconded by Councilman Patton, was upon roll call carried and the

resolution adopted by the following vote:

AYES: Councilmen: Hughes, Mitchell, Patton, Shastid, Mayor
Johansen
NOES: Councilmen: None
ABSENT: Councilmen: Davies, Smith

ATTEST: Pauline P. Stanley
Acting City Clerk
PAULINE P. STANLEY

(SEAL)

APPROVED AS TO FORM:

By Elwyn L. Johnson
ELWYN L. JOHNSON, City Attorney

MODESTO CITY COUNCIL
RESOLUTION NO. 67-67

A RESOLUTION ESTABLISHING SALARY SCHEDULES AND
FIXING THE COMPENSATION FOR POSITIONS IN THE
CITY SERVICE.

BE IT RESOLVED by the Council of the City of Modesto as follows:

SECTION 1. SALARY RANGES AND RATES. The salary rates, salary ranges and salary steps as set forth in Exhibit "A", entitled "Modesto Schedule of Salary Ranges in the City Service", and Exhibit "A-1" entitled "Schedule of Special Salary Ranges", which are attached hereto and hereby made a part hereof, are hereby established, effective April 1, 1967.

SECTION 2. SALARIES FOR CLASSES OF POSITIONS. The salary ranges and rates for the classes of positions established by the Position Classification Plan, as set forth in Exhibit "B", Exhibit "C", Exhibit "C-1", Exhibit "D" and Exhibit "E", entitled "Salary Ranges and Rates for Classes of Positions in the City Service", which are attached hereto and hereby made a part hereof, are established, effective April 1, 1967.

SECTION 3. USE OF CLASSES. The designated classes of positions may be used in any organizational unit of the City deemed proper by the City Manager.

SECTION 4. SALARY BASIS. The salaries hereby established are on a monthly basis unless otherwise designated.

SECTION 5. POSITIONS. The City Council authorizes and directs the City Manager, within the limits of funds budgeted therefor, to appoint employees in such number and in such classes in each department as may be necessary properly to operate the department under the Charter, ordinances and resolutions adopted by the City Council.

SECTION 6. APPOINTMENTS AND SALARIES. The City Manager is hereby authorized to appoint, in accordance with the applicable provisions of the Modesto Municipal Code and Personnel Rules and within the limits of funds budgeted therefor, any person to a position in a class for which he is the appointing authority and for which the salary is herein provided, to designate the definite salary rate or salary step at which such person is appointed, and the salary so designated is hereby fixed as the salary of such employee for the position.

SECTION 7. SPECIAL SALARY RATES. The City Manager is further authorized, subject to budgetary appropriation control by the City Council, to fix the salary range or rate for part-time or special positions in the Unclassified Service for which he is the appointing authority and which are not designated herein.

The City Manager is further authorized, subject to budgetary limitations, to approve salaries for police personnel serving in special assignments made by the Chief of Police as criminal investigators or juvenile officers in the salary range approved for Police Sergeant.

The City Manager is further authorized, subject to budgetary limitations, to approve salaries for not to exceed one half (1/2) the authorized Patrolman positions, within the upper range indicated on Exhibit "B" for this class.

SECTION 8. PART-TIME EMPLOYMENT. Employees appointed to any of the positions referred to herein who, with the approval of the City Manager, regularly work less hours per week than established for their class by Rule 13.1 of the Personnel Rules, shall be paid in approximate proportion to the time worked.

SECTION 9. EFFECTIVE DATE. The schedule of salary rates and ranges, and the compensation fixed for classes of positions by this resolution shall be effective on and after April 1, 1967.

SECTION 10. REPEALS. Resolutions No. 66-460, 66-500 and 66-641 are hereby rescinded.

The foregoing resolution was introduced at a regular meeting of the Council of the City of Modesto held on the 6th day of February, 1967, by Councilman Shastid, who moved its adoption, which motion being duly seconded by Councilman Patton, was upon roll call carried and the resolution adopted by the following vote:

AYES: Councilmen: Hughes, Mitchell, Patton, Shastid,
Mayor Johansen

NOES: Councilmen: None

ABSENT: Councilmen: Davies, Smith

(SEAL)

ATTEST: Pauline P. Stanley
Acting City Clerk
PAULINE P. STANLEY

APPROVED AS TO FORM:

By Elwyn L. Johnson
ELWYN L. JOHNSON, City Attorney

MODESTO SCHEDULE OF SALARY RANGES IN THE CITY SERVICE

<u>RANGE NO.</u>	<u>STEP A</u>	<u>STEP B</u>	<u>STEP C</u>	<u>STEP D</u>	<u>STEP E</u>	<u>RANGE NO.</u>	<u>STEP A</u>	<u>STEP B</u>	<u>STEP C</u>	<u>STEP D</u>	<u>STEP E</u>
10	\$284	\$298	\$313	\$329	\$345	27	\$651	\$683	\$717	\$753	\$791
10.5	291	306	321	337	354	27.5	667	700	735	772	811
11	298	313	329	345	362	28	683	717	753	791	830
11.5	306	321	337	354	371	28.5	700	735	772	811	851
12	313	329	345	362	380	29	717	753	791	830	872
12.5	321	337	354	371	390	29.5	735	772	811	851	894
13	329	345	362	380	399	30	753	791	830	872	916
13.5	337	354	371	390	409	30.5	772	811	851	894	938
14	345	362	380	399	419	31	791	830	872	916	961
14.5	354	371	390	409	430	31.5	811	851	894	938	985
15	362	380	399	419	440	32	830	872	916	961	1009
15.5	371	390	409	430	451	32.5	851	894	938	985	1035
16	380	399	419	440	462	33	872	916	961	1009	1060
16.5	390	409	430	451	474	33.5	894	938	985	1035	1086
17	399	419	440	462	486	34	916	961	1009	1060	1113
17.5	409	430	451	474	498	34.5	938	985	1035	1086	1141
18	419	440	462	486	510	35	961	1009	1060	1113	1169
18.5	430	451	474	498	523	35.5	985	1035	1086	1141	1198
19	440	462	486	510	535	36	1009	1060	1113	1169	1227
19.5	451	474	498	523	549	36.5	1035	1086	1141	1198	1258
20	462	486	510	535	562	37	1060	1113	1169	1227	1288
20.5	474	498	523	549	576	37.5	1086	1141	1198	1258	1321
21	486	510	535	562	590	38	1113	1169	1227	1288	1353
21.5	498	523	549	576	605	38.5	1141	1198	1258	1321	1387
22	510	535	562	590	620	39	1169	1227	1288	1353	1420
22.5	523	549	576	605	635	39.5	1198	1258	1321	1387	1456
23	535	562	590	620	651	40	1227	1288	1353	1420	1491
23.5	549	576	605	635	667	40.5	1258	1321	1387	1456	1529
24	562	590	620	651	683	41	1288	1353	1420	1491	1566
24.5	576	605	635	667	700	41.5	1321	1387	1456	1529	1605
25	590	620	651	683	717	42	1353	1420	1491	1566	1644
25.5	605	635	667	700	735	42.6	1387	1456	1529	1605	1685
26	620	651	683	717	753						
26.5	635	667	700	735	772						

Effective 4-1-67 (Adopted 2-6-67)

Exhibit "A"

CITY OF MODESTO

SCHEDULE OF SPECIAL SALARY RANGES

<u>RANGE NO.</u>	<u>STEP A</u>	<u>STEP B</u>	<u>STEP C</u>	<u>STEP D</u>	<u>STEP E</u>
21.7	\$503	\$528	\$554	\$582	\$611
22.2	516	542	569	597	627
22.7	528	554	582	611	642
23.2	542	569	597	627	658
23.7	554	582	611	642	674
24.2	569	597	627	658	691
24.7	582	611	642	674	708
25.2	597	627	658	691	726
25.7	611	642	674	708	743
26.2	627	658	691	726	762
26.7	642	674	708	743	780
27.2	658	691	726	762	800
27.7	674	708	743	780	819
28.2	691	726	762	800	840
28.7	708	743	780	819	860
29.2	726	762	800	840	882
29.7	743	780	819	860	903
30.2	762	800	840	882	926
30.7	780	819	860	903	948
31.2	800	840	882	926	972
31.7	819	860	903	948	995

Effective 4-1-67 (Adopted 2-6-67)

Exhibit "A-1"

CITY OF MODESTO
SALARY RANGES AND RATES
FOR
CLASSES OF POSITIONS IN THE CITY SERVICE

(Sworn police personnel)

RANGE 21.1 \$488-512-538-565-593
Parking & Traffic Officer

RANGE 24.5 \$576-605-635-667-700
Policeman
Policewoman

RANGE 26.5 \$635-667-700-735-772
Police Sergeant

RANGE 28.5 \$700-735-772-811-851
Police Lieutenant

RANGE 30.5 \$772-811-851-894-938
Police Captain

Effective 4-1-67 (Adopted 2-6-67)

Exhibit "B"

CITY OF MODESTO
SALARY RANGES AND RATES
FOR
CLASSES OF POSITIONS IN THE CITY SERVICE

CITY MANAGER APPOINTEES

RANGE 28 \$683-717-753-791-830
Personnel Officer

RANGE 33.5 \$894-938-985-1035-1086
Director of Parks and Recreation

RANGE 34.5 \$938-985-1035-1086-1141
Director of Finance
Fire Chief

RANGE 35 \$961-1009-1060-1113-1169
Chief of Police

RANGE 36 \$1009-1060-1113-1169-1227
Director of Parking and Traffic
Director of Planning

RANGE 38 \$1113-1169-1227-1288-1353
Director of Public Works

RANGE 39.5 \$1198-1258-1321-1387-1456
Deputy City Manager

Effective 4-1-67 (Adopted 2-6-67)

Exhibit "C"

CITY OF MODESTO
SALARY RANGES AND RATES
FOR
CLASSES OF POSITIONS IN THE CITY SERVICE

CITY COUNCIL APPOINTEES

RANGE 30 \$753-791-830-872-916
City Clerk and Auditor

CITY ATTORNEY \$1406 per month

CITY MANAGER \$1796 per month

Effective 4-1-67 (Adopted 2-6-67)

Exhibit "C-1"

CITY OF MODESTO
SALARY RANGES AND RATES
FOR
CLASSES OF POSITIONS IN THE CITY SERVICE
(Fire Personnel)

RANGE 21.7 \$503-528-554-582-611
Fireman

RANGE 22.7 \$528-554-582-611-642
Fire Engineer

RANGE 24.7 \$582-611-642-674-708
Fire Lieutenant

RANGE 26.7 \$642-674-708-743-780
Fire Captain

RANGE 28.7 \$708-743-780-819-860
Fire Marshal

RANGE 30.7 \$780-819-860-903-948
Assistant Fire Chief

Effective 4-1-67 (Adopted 2-6-67)

Exhibit "D"

CITY OF MODESTO
SALARY RANGES AND RATES
FOR
CLASSES OF POSITIONS IN THE CITY SERVICE

(General Classifications:)

RANGE 10 \$284-298-313-329-345
Clerk, Junior
Typist Clerk, Junior

RANGE 11 \$298-313-329-345-362
Stenographer Clerk, Junior

RANGE 12 \$313-329-345-362-380
Telephone Operator-Receptionist

RANGE 13 \$329-345-362-380-399
Clerk, Intermediate
Typist Clerk, Intermediate

RANGE 14 \$345-362-380-399-419
Janitor

RANGE 14.5 \$354-371-390-409-430
Account Clerk
Stenographer Clerk, Intermediate

RANGE 15 \$362-380-399-419-440
Office Machine Operator

RANGE 16.5 \$390-409-430-451-474
Laborer

RANGE 17.5 \$409-430-451-474-498
Engineering Aide, Junior
Planning Aide, Junior
Police Records Supervisor

RANGE 18.5 \$430-451-474-498-523
Account Clerk, Senior
Equipment Service Man
Office Machine Supervisor
Parking Meter Service and Repairman
Parks Maintenance Man
Public Works Maintenance Man
Secretary
Tabulating Equipment Operator
Water Quality Control Operator I

RANGE 19.5 \$451-474-498-523-549
Building Maintenance Foreman
Maintenance Mechanic
Radio Telephone Operator
Stores and Equipment Clerk

RANGE 20.5 \$474-498-523-549-576
Administrative Aide
Assistant City Clerk
Engineering Aide
Heavy Equipment Operator
Planning Aide
Poundmaster
Secretary to City Attorney
Traffic Painter
Tree Trimmer

RANGE 21.5 \$498-523-549-576-605
Engineering Aide, Traffic
Equipment Mechanic
Parks Leadman
Public Works Leadman
Secretary to City Manager
Tree Leadman
Water Quality Control Operator II

Effective 4-1-67 (Adopted 2-6-67)

Exhibit "E"

SALARY RANGES AND RATES - Exhibit "E" - Continued

RANGE 22.5 \$523-549-576-605-635
 Accountant, Junior
 Administrative Assistant

RANGE 23.5 \$549-576-605-635-667
 Electrician
 Engineering Aide, Senior
 Recreation Supervisor I
 Senior Planning Aide
 Shop Foreman
 Water Quality Control Assistant

RANGE 25 \$590-620-651-683-717
 Building Inspector
 Chief Pump Maintenance Man
 Construction Inspector
 Golf Course Maintenance Foreman
 Parks Foreman
 Public Works Foreman
 Tree Foreman

RANGE 25.5 \$605-635-667-700-735
 Recreation Supervisor II

RANGE 26 \$620-651-683-717-753
 Accountant
 Assistant Planner
 Engineering Aide, Principal
 Junior Civil Engineer
 Purchasing Officer

RANGE 26.5 \$635-667-700-735-772
 Airport Manager

RANGE 27 \$651-683-717-753-791
 Chief Electrician
 Service Division Superintendent

RANGE 28 \$683-717-753-791-830
 Civil Engineering Assistant
 Construction and Maintenance Supt.
 Water Quality Control Superintendent

RANGE 29 \$717-753-791-830-872
 Accountant, Senior
 Associate Planner
 Chief Building Official
 Land Agent-Project Assistant
 Parks Superintendent

RANGE 32 \$830-872-916-961-1009
 Associate Civil Engineer
 Senior Planner

RANGE 34 \$916-961-1009-1060-1113
 Assistant City Engineer
 Assistant Director of Public Works

MODESTO CITY COUNCIL
RESOLUTION NO. 67-68

A RESOLUTION APPROVING AGREEMENT BETWEEN THE CITY OF MODESTO AND
DAVE HANNAH AND ANGELO MEANZA FOR WATER SERVICE TO PROPERTY LOCATED
AT THE NORTHEAST CORNER OF KANSAS AVENUE AND CARPENTER ROAD

BE IT HEREBY RESOLVED by the Council of the City of Modesto
that the agreement between the City of Modesto and Dave Hannah
and Angelo Meanza for water service to property located at the
northeast corner of Kansas Avenue and Carpenter Road
~~for~~

be, and it is hereby approved.

BE IT FURTHER RESOLVED that the execution of said agreement
by the designated city officials be authorized.

The foregoing resolution was introduced at a regular meeting
of the Council of the City of Modesto held on the 6th day of
February, 1967, by Councilman Shastid , who moved its adop-
tion, which motion being duly seconded by Councilman Patton ,
was upon roll call carried and the resolution adopted by the fol-
lowing vote:

AYES: Councilmen: Hughes, Mitchell, Patton, Shastid,
Mayor Johansen
NOES: Councilmen: None
ABSENT: Councilmen: Davies, Smith

ATTEST: Pauline P. Stanley
~~XX~~
PAULINE P. STANLEY
Acting City Clerk

MODESTO CITY COUNCIL
RESOLUTION NO. 67-69

A RESOLUTION APPROVING LEASE AGREEMENT BETWEEN THE CITY OF MODESTO AND RAY BIEDENWEG FOR A PORTION OF DOWNEY PARK SITE, CONTAINING OPEN LAND, FOR ONE-THIRD OF REVENUE FROM CROP

BE IT HEREBY RESOLVED by the Council of the City of Modesto that the agreement between the City of Modesto and Ray Biedenweg for leasing a portion of Downey Park site, containing open land, for one-third of revenue from crop be, and it is hereby approved. (Effective 2/1/67 to 11/1/67)

BE IT FURTHER RESOLVED that the execution of said agreement by the designated city officials be authorized.

The foregoing resolution was introduced at a regular meeting of the Council of the City of Modesto held on the 6th day of February, 1967, by Councilman Shastid , who moved its adoption, which motion being duly seconded by Councilman Patton , was upon roll call carried and the resolution adopted by the following vote:

AYES: Councilmen: Hughes, Mitchell, Patton, Shastid,
Mayor Johansen

NOES: Councilmen: None

ABSENT: Councilmen: Davies, Smith

ATTEST:

Pauline P. Stanley
PAULINE P. STANLEY
Acting City Clerk

MODESTO CITY COUNCIL
RESOLUTION NO. 67-70

A RESOLUTION COMMENDING THE RESERVE POLICE FOR CONTRIBUTIONS TO COMMUNITY WELFARE AND SAFETY

WHEREAS, the Modesto Reserve Police contributes numerous hours to enforce laws and regulations of the City of Modesto and to insure and increase the health, safety and welfare of its citizens; and

WHEREAS, the Modesto Reserve Police was formed in the year 1940 and at the present time there are approximately thirty (30) officers in the organization who are private citizens from all walks of life and who devote many hours of their own time, apart from their places of employment or business, to the Modesto Police Reserve without any pay whatsoever; and

WHEREAS, the Modesto Reserve Police work constantly with the Modesto Police Department, performing whatever duties might be requested in the way of enforcing the laws, searching for missing persons, apprehending escaped convicts, aiding during times of disaster, and helping with the various community activities taking place in the city; and

WHEREAS, during the year 1966 alone, the Reserve Police served a total of Five Thousand Three Hundred Ten (5,310) manhours of time for the Modesto Police Department;

NOW, THEREFORE, BE IT RESOLVED by the Council of the City of Modesto that each and every man serving on the Modesto Police Reserve be commended for his untiring work in said organization which so greatly contributes to the health, safety, and general welfare of our community.

BE IT FURTHER RESOLVED that duly authenticated copies of this resolution be presented to those officers who devoted so many of their personal hours to the Reserve Police during 1966, in recognition of the performance of outstanding services.

The foregoing resolution was introduced at a regular meeting of the Council of the City of Modesto held on the 6th day of February, 1967,

by Councilman Shastid, who moved its adoption, which motion being duly seconded by Councilman Patton, was upon roll call carried and the resolution adopted by the following vote:

AYES: Councilmen: Hughes, Mitchell, Patton, Shastid,
Mayor Johansen

NOES: Councilmen: None

ABSENT: Councilmen: Davies, Smith

ATTEST: Pauline P. Stanley
PAULINE P. STANLEY
Acting City Clerk

MODESTO CITY COUNCIL
RESOLUTION NO. 67-71

A RESOLUTION APPROVING AGREEMENT BETWEEN THE CITY OF MODESTO AND THOMAS D. LYONS AND BECKLEY A. LYONS FOR SEWER SERVICE TO PROPERTY LOCATED AT 1438 LORRY AVENUE

BE IT HEREBY RESOLVED by the Council of the City of Modesto that the agreement between the City of Modesto and Thomas D. Lyons and Beckley A. Lyons for sewer service to property located at 1438 Lorry Avenue be, and it is hereby approved.

BE IT FURTHER RESOLVED that the execution of said agreement by the designated city officials be authorized.

The foregoing resolution was introduced at a regular meeting of the Council of the City of Modesto held on the 6th day of February, 1967 by Councilman Shastid , who moved its adoption, which motion being duly seconded by Councilman Patton , was upon roll call carried and the resolution adopted by the following vote:

AYES: Councilmen: Hughes, Mitchell, Patton, Shastid,
Mayor Johansen

NOES: Councilmen: None

ABSENT: Councilmen: Davies, Smith

ATTEST: Pauline P. Stanley
PAULINE P. STANLEY
Acting City Clerk

MODESTO CITY COUNCIL
RESOLUTION NO. 67-72

A RESOLUTION APPROVING AGREEMENT BETWEEN THE CITY OF MODESTO AND BENNY DOUGLAS AND GLADYS DOUGLAS FOR SEWER SERVICE TO PROPERTY LOCATED AT 1113 GARDEN AVENUE

BE IT HEREBY RESOLVED by the Council of the City of Modesto that the agreement between the City of Modesto and Benny Douglas and Gladys Douglas for sewer service to property located at 1113 Garden Avenue be, and it is hereby approved.

BE IT FURTHER RESOLVED that the execution of said agreement by the designated city officials be authorized.

The foregoing resolution was introduced at a regular meeting of the Council of the City of Modesto held on the 6th day of February, 1967 by Councilman Shastid , who moved its adoption, which motion being duly seconded by Councilman Patton , was upon roll call carried and the resolution adopted by the following vote:

AYES: Councilmen: Hughes, Mitchell, Patton, Shastid,
Mayor Johansen

NOES: Councilmen: None

ABSENT: Councilmen: Davies, Smith

ATTEST: Pauline P. Stanley
PAULINE P. STANLEY
Acting City Clerk

MODESTO CITY COUNCIL
RESOLUTION NO. 67-73

A RESOLUTION APPROVING AGREEMENT BETWEEN THE CITY OF MODESTO AND
LOTTIE H. BARTON FOR SEWER SERVICE TO PROPERTY LOCATED AT 410 SPRUCE
STREET

BE IT HEREBY RESOLVED by the Council of the City of Modesto
that the agreement between the City of Modesto and Lottie H. Barton
for sewer service to property located at 410 Spruce Street be,
and it is hereby approved.

BE IT FURTHER RESOLVED that the execution of said agreement
by the designated city officials be authorized.

The foregoing resolution was introduced at a regular meeting
of the Council of the City of Modesto held on the 6th day of
February, 1967 by Councilman Shastid , who moved its adoption,
which motion being duly seconded by Councilman Patton , was
upon roll call carried and the resolution adopted by the following
vote:

AYES: Councilmen: Hughes, Mitchell, Patton, Shastid,
Mayor Johansen

NOES: Councilmen: None

ABSENT: Councilmen: Davies, Smith

ATTEST: Pauline P. Stanley
PAULINE P. STANLEY
Acting City Clerk

MODESTO CITY COUNCIL
RESOLUTION NO. 67-74

A RESOLUTION INSTRUCTING THE SUPERINTENDENT
OF STREETS TO GIVE NOTICE REQUIRING CONSTRUCTION
OF SIDEWALK _____ ALONG
CERTAIN STREETS IN THE CITY OF MODESTO. (WEST SIDE
OF TULLY ROAD)
WHEREAS, Chapter 27 of Part 3 of Division 7 of the

Streets and Highways Code of the State of California establishes
a procedure pursuant to which the construction of sidewalk
_____ may be required, and

WHEREAS, in accordance with Section 5876 of the Streets
and Highways Code, the Superintendent of Streets finds that
sidewalk has _____ have been constructed in
front of the properties constituting more than fifty per cent
(50%) of the street frontage ~~xxx~~ on the West side of Tully Road.

NOW, THEREFORE, BE IT RESOLVED by the Council of the
City of Modesto as follows:

SECTION 1. The Superintendent of Streets is hereby
directed to notify the owners of record of the properties
described as follows:

North Half of Lot 14, Block 911

All that portion of Section 19, Township 3 South,
Range 9 East, Mount Diablo Base and Meridian,
described as follows:

The Northern 60.00 feet of the Eastern half of
Lot 2 of EVERGREEN ACRES, as per map filed
September 21, 1912 in Volume 7 of Maps, Page 9,
Stanislaus County Records.

to construct or cause to be constructed sidewalk
along the street frontage of the property/~~amapenthes~~ hereinabove
described, all of said construction to be in accordance with City
of Modesto standards for such construction work.

SECTION 2. The 20th day of February,
1967, at 4:15 o'clock P.M. in the Council Chambers,
located in the City Hall, 801 Eleventh Street, Modesto, California,
is set as the time and place where the Council will hear and pass
upon objections or protests, if any, which may be raised by any
property owner or other interested persons relating to the pro-
posed work.

SECTION 3. The Superintendent of Streets is hereby
authorized to implement the provisions of this resolution in
accordance with the procedure contained in Chapter 27, Part 3,
Division 7 of the Streets and Highways Code of the State of
California.

The foregoing resolution was introduced at a regular
meeting of the Council of the City of Modesto held on the 6th
day of February, 1967, by Councilman Shastid,
who moved its adoption, which motion being duly seconded by
Councilman Patton, was upon roll call carried and
the resolution adopted by the following vote:

AYES: Councilmen: Hughes, Mitchell, Patton, Shastid,
Mayor Johansen

NOES: Councilmen: None

ABSENT: Councilmen: Davies, Smith

ATTEST: Pauline P. Stanley
Acting City Clerk
PAULINE P. STANLEY

(SEAL)

APPROVED AS TO FORM:

By Elwyn L. Johnson
~~MISSING MEMORANDUM~~ City Attorney
ELWYN L. JOHNSON,

APPROVED AS TO DESCRIPTION:

By Pauline P. Stanley
Public Works Department

MODESTO CITY COUNCIL
RESOLUTION NO. 67-75

A RESOLUTION INSTRUCTING THE SUPERINTENDENT
OF STREETS TO GIVE NOTICE REQUIRING CONSTRUCTION
OF SIDEWALK ALONG
CERTAIN STREETS IN THE CITY OF MODESTO. (WEST SIDE OF
TULLY ROAD)

WHEREAS, Chapter 27 of Part 3 of Division 7 of the
Streets and Highways Code of the State of California establishes
a procedure pursuant to which the construction of sidewalk
_____ may be required, and

WHEREAS, in accordance with Section 5876 of the Streets
and Highways Code, the Superintendent of Streets finds that
sidewalk _____ has ~~been~~ been constructed in
front of the properties constituting more than fifty per cent
(50%) of the street frontage ~~of~~ on the West side of Tully Road

NOW, THEREFORE, BE IT RESOLVED by the Council of the
City of Modesto as follows:

SECTION 1. The Superintendent of Streets is hereby
directed to notify the owners of record of the properties
described as follows:

South Half of Lot 14, Block 911

All that portion of Section 19, Township 3 South,
Range 9 East, Mount Diablo Base and Meridian,
described as follows:

The Eastern half of Lot 2 of EVERGREEN ACRES, as
per map filed September 21, 1912, in Volume 7 of
Maps, Page 9, Stanislaus County Records.

Except the Northern 60.00 feet thereof.

to construct or cause to be constructed sidewalk
along the street frontage of the property/~~properties~~ hereinabove
described, all of said construction to be in accordance with City
of Modesto standards for such construction work.

SECTION 2. The 20th day of February,
1967, at 4:20 o'clock P.M. in the Council Chambers,
located in the City Hall, 801 Eleventh Street, Modesto, California,
is set as the time and place where the Council will hear and pass
upon objections or protests, if any, which may be raised by any
property owner or other interested persons relating to the pro-
posed work.

SECTION 3. The Superintendent of Streets is hereby
authorized to implement the provisions of this resolution in
accordance with the procedure contained in Chapter 27, Part 3,
Division 7 of the Streets and Highways Code of the State of
California.

The foregoing resolution was introduced at a regular
meeting of the Council of the City of Modesto held on the 6th
day of February, 1967, by Councilman Shastid,
who moved its adoption, which motion being duly seconded by
Councilman Patton, was upon roll call carried and
the resolution adopted by the following vote:

AYES: Councilmen: Hughes, Mitchell, Patton, Shastid,
Mayor Johansen
NOES: Councilmen: None
ABSENT: Councilmen: Davies, Smith

ATTEST: Pauline P. Stanley
Acting City Clerk
PAULINE P. STANLEY

(SEAL)

APPROVED AS TO FORM:

By Elwyn L. Johnson
~~SUBSTITUTED SIGNATURE~~ City Attorney
ELWYN L. JOHNSON,

APPROVED AS TO DESCRIPTION:

By Paul Brown
Public Works Department

8207
2/23/67

MODESTO CITY COUNCIL
RESOLUTION NO. 67-76

A RESOLUTION INSTRUCTING THE SUPERINTENDENT
OF STREETS TO GIVE NOTICE REQUIRING CONSTRUCTION
OF SIDEWALK, CURB AND GUTTER ALONG
CERTAIN STREETS IN THE CITY OF MODESTO. (WEST SIDE
OF TULLY ROAD) *Block 937*
WHEREAS, Chapter 27 of Part 3 of Division 7 of the

Streets and Highways Code of the State of California establishes
a procedure pursuant to which the construction of sidewalk, curb
and gutter may be required, and

WHEREAS, in accordance with Section 5876 of the Streets
and Highways Code, the Superintendent of Streets finds that
sidewalk, curb and gutter have been constructed in
front of the properties constituting more than fifty per cent
(50%) of the street frontage ~~of~~ on the West side of Tully Road

NOW, THEREFORE, BE IT RESOLVED by the Council of the
City of Modesto as follows:

SECTION 1. The Superintendent of Streets is hereby
directed to notify the owners of record of the properties
described as follows:

Southeast Corner of Block 937

All that portion of the Southeast quarter of Sec-
tion 19, Township 3 South, Range 9 East, Mount
Diablo Base and Meridian described as follows:

Beginning at the Northeast corner of EVERGREEN
ACRES TRACT, as per map filed September 21, 1912,
in Volume 7 of Maps, Page 9, Stanislaus County Records;
thence North 89° 41' West, 160 feet along the North
boundary of said Evergreen Acres; thence North 0°
58' East, 75 feet; thence South 89° 41' East, 160
feet to the Westerly boundary of County Road;
thence South 0° 27' East along the Westerly boundary
of said County Road, 75 feet to the point of
beginning.

to construct or cause to be constructed sidewalk, curb and gutter along the street frontage of the property/~~properties~~ hereinabove described, all of said construction to be in accordance with City of Modesto standards for such construction work.

SECTION 2. The 20th day of February, 1967, at 4:25 o'clock P.M. in the Council Chambers, located in the City Hall, 801 Eleventh Street, Modesto, California, is set as the time and place where the Council will hear and pass upon objections or protests, if any, which may be raised by any property owner or other interested persons relating to the proposed work.

SECTION 3. The Superintendent of Streets is hereby authorized to implement the provisions of this resolution in accordance with the procedure contained in Chapter 27, Part 3, Division 7 of the Streets and Highways Code of the State of California.

The foregoing resolution was introduced at a regular meeting of the Council of the City of Modesto held on the 6th day of February, 1967, by Councilman Shastid who moved its adoption, which motion being duly seconded by Councilman Patton, was upon roll call carried and the resolution adopted by the following vote:

AYES: Councilmen: Hughes, Mitchell, Patton, Shastid,
Mayor Johansen

NOES: Councilmen: None

ABSENT: Councilmen: Davies, Smith

ATTEST: Pauline P. Stanley
Acting City Clerk
PAULINE P. STANLEY

(SEAL)

APPROVED AS TO FORM:

2/3/67
SWH
By Elwyn L. Johnson
~~ADEN K. GIBSON~~ City Attorney
ELWYN L. JOHNSON,

APPROVED AS TO DESCRIPTION:

By Paul H. Wood
Public Works Department

MODESTO CITY COUNCIL
RESOLUTION NO. 67-77

A RESOLUTION INSTRUCTING THE SUPERINTENDENT
OF STREETS TO GIVE NOTICE REQUIRING CONSTRUCTION
OF SIDEWALK, CURB AND GUTTER ALONG
CERTAIN STREETS IN THE CITY OF MODESTO. (WEST SIDE
OF LA LOMA)

WHEREAS, Chapter 27 of Part 3 of Division 7 of the
Streets and Highways Code of the State of California establishes
a procedure pursuant to which the construction of sidewalk, curb
and gutter may be required, and

WHEREAS, in accordance with Section 5876 of the Streets
and Highways Code, the Superintendent of Streets finds that
sidewalk, curb and gutter have been constructed in
front of the properties constituting more than fifty per cent
(50%) of the street frontage of West side of La Loma.

NOW, THEREFORE, BE IT RESOLVED by the Council of the
City of Modesto as follows:

SECTION 1. The Superintendent of Streets is hereby
directed to notify the owners of record of the properties
described as follows:

Lots 6, 7, 8 and 9, Block 133

Lots 6, 7, 8, 9 of Block 133 of the City of Modesto
as per map filed December 21, 1942, in Volume 15 of
Maps, Page 133, Stanislaus County Records.

to construct or cause to be constructed sidewalk, curb and gutter along the street frontage of the property/~~properties~~ hereinabove described, all of said construction to be in accordance with City of Modesto standards for such construction work.

SECTION 2. The 20th day of February, 1967, at 4:30 o'clock P.M. in the Council Chambers, located in the City Hall, 801 Eleventh Street, Modesto, California, is set as the time and place where the Council will hear and pass upon objections or protests, if any, which may be raised by any property owner or other interested persons relating to the proposed work.

SECTION 3. The Superintendent of Streets is hereby authorized to implement the provisions of this resolution in accordance with the procedure contained in Chapter 27, Part 3, Division 7 of the Streets and Highways Code of the State of California.

The foregoing resolution was introduced at a regular meeting of the Council of the City of Modesto held on the 6th day of February, 1967, by Councilman Shastid, who moved its adoption, which motion being duly seconded by Councilman Patton, was upon roll call carried and the resolution adopted by the following vote:

AYES: Councilmen: Hughes, Mitchell, Patton, Shastid,
Mayor Johansen

NOES: Councilmen: None

ABSENT: Councilmen: Davies, Smith

ATTEST: Pauline P. Stanley
Acting City Clerk
PAULINE P. STANLEY

(SEAL)

APPROVED AS TO FORM:

By Elwyn L. Johnson
~~ELWYN L. JOHNSON~~, City Attorney
ELWYN L. JOHNSON

APPROVED AS TO DESCRIPTION:

By Pauline P. Stanley
Public Works Department

MODESTO CITY COUNCIL
RESOLUTION NO. 67-78

A RESOLUTION GRANTING CONSENT FOR THE CONSOLIDATION OF A SPECIAL HIGH SCHOOL DISTRICT BOND ELECTION WITHIN THE BOUNDARIES OF THE MODESTO HIGH SCHOOL DISTRICT WITH THE MODESTO GENERAL MUNICIPAL ELECTION TO BE HELD ON APRIL 18, 1967

WHEREAS, the Board of Education of the City of Modesto has ordered the Stanislaus County Superintendent of Schools to call and conduct a special high school district bond election to be held on Tuesday, April 18, 1967, and

WHEREAS, the California Education and Elections Codes permit consolidation of school district elections with municipal elections and provides for apportionment of the cost and expense of such consolidations between the city and district, and

WHEREAS, the City of Modesto will hold a General Municipal Election, which will include the entire area within the Modesto High School District, on April 18, 1967.

NOW, THEREFORE, BE IT RESOLVED by the Council of the City of Modesto that consent is hereby given for the consolidation of the special high school district bond election to be held on Tuesday, April 18, 1967 with the Modesto General Municipal Election to be held on April 18, 1967 in all Stanislaus County Election Precincts located entirely within the exterior boundaries of the territory included within the area in which the Modesto General Municipal Election will be held.

The proposition to appear on the ballots shall read as follows:

PROPOSITION NUMBER ONE:

Shall the Modesto High School District incur
a bonded indebtedness in the sum of Seven
Million Three Hundred Fifty Thousand Dollars
(\$7,350,000.00) for authorized school purposes?

The City Council of the City of Modesto agrees to canvass the results of the school bond election and certify the results to the County Superintendent of Schools.

The foregoing resolution was introduced at a regular meeting of the Council of the City of Modesto held on the 6th day of February, 1967, by Councilman Shastid , who moved its adoption, which motion being duly seconded by Councilman Patton , was upon roll call carried and the resolution adopted by the following vote:

AYES: Councilmen: Hughes, Mitchell, Patton, Shastid, Mayor
Johansen

NOES: Councilmen: None

ABSENT: Councilmen: Davies, Smith

ATTEST: Pauline P. Stanley
PAULINE P. STANLEY
Acting City Clerk

Approved as to form

By Elwyn L. Johnson
ELWYN L. JOHNSON
City Attorney

MODESTO CITY COUNCIL
RESOLUTION NO. 67-79

A RESOLUTION APPROVING LEASE AGREEMENT BETWEEN THE CITY OF MODESTO AND WILLIAM E. RUX FOR PORTION OF DOWNEY PARK SITE FOR FARMING PURPOSES (Peach orchard, for 7 per cent of the gross proceeds of the crop)

BE IT HEREBY RESOLVED by the Council of the City of Modesto that the lease agreement between the City of Modesto and William E. Rux for portion of Downey Park site for farming purposes (peach orchard, for 7 per cent of the gross proceeds of the crop) be, and it is hereby approved. (Effective 2/1/67 to 10/31/67)

BE IT FURTHER RESOLVED that the execution of said agreement by the designated city officials be authorized.

The foregoing resolution was introduced at a regular meeting of the Council of the City of Modesto held on the 6th day of February, 1967, by Councilman Shastid , who moved its adoption, which motion being duly seconded by Councilman Patton , was upon roll call carried and the resolution adopted by the following vote:

AYES: Councilmen: Hughes, Mitchell, Patton, Shastid,
Mayor Johansen

NOES: Councilmen: None

ABSENT: Councilmen: Davies, Smith

ATTEST: Pauline P. Stanley
PAULINE P. STANLEY
Acting City Clerk

MODESTO CITY COUNCIL
RESOLUTION NO. 67-80

A RESOLUTION ESTABLISHING AMOUNT OF DEPOSIT FOR "CANDIDATE'S STATEMENT OF QUALIFICATIONS" FOR GENERAL MUNICIPAL ELECTION OF THE CITY OF MODESTO

WHEREAS, Section 10012.5 of the Elections Code provides that each candidate for elective office in any city, county, city and county or district may prepare a "Statement of Qualifications" on an appropriate form provided by the City Clerk, and

WHEREAS, such statement may be filed by a candidate at the time the nominating papers are filed, to be printed and mailed with the sample ballot to each voter, and

WHEREAS, the County Elections Officer has determined that a \$75 deposit in trust will cover the cost of printing and handling the statement for each candidate for Mayor and Councilman, and \$175 deposit in trust will cover the cost of printing and handling the statement for each candidate for the Board of Education for the City of Modesto.

NOW, THEREFORE, BE IT HEREBY RESOLVED by the Council of the City of Modesto that the following amounts be approved for deposits in trust for Mayor, Councilman, and Board of Education:

For Mayor or Councilman: \$75 deposit in City trust

For Board of Education: \$175 deposit in City trust

The foregoing resolution was introduced at a regular meeting of the Council of the City of Modesto held on the 6th day of February, 1967, by Councilman Shastid, who moved its adoption, which motion being duly seconded by Councilman Patton, was upon roll call carried and the resolution adopted by the following vote:

AYES: Councilmen: Hughes, Mitchell, Patton, Shastid, Mayor Johansen

NOES: Councilmen: None

ABSENT: Councilmen: Davies, Smith

ATTEST: Pauline P. Stanley
PAULINE P. STANLEY
Acting City Clerk

MODESTO CITY COUNCIL
RESOLUTION NO. 67-81

A RESOLUTION AMENDING RESOLUTION NO. 64-283 ENTITLED "RESOLUTION AUTHORIZING FILING OF APPLICATION WITH THE HOUSING AND HOME FINANCE AGENCY, UNITED STATES OF AMERICA, FOR GRANT TO ACQUIRE OPEN-SPACE LAND FOR THE 'FOURTH HIGH SCHOOL COMMUNITY PARK SITE' "

WHEREAS, the Council of the City of Modesto adopted Resolution No. 64-283, entitled "Resolution Authorizing Filing of Application With the Housing and Home Finance Agency, United States of America, for Grant to Acquire Open-Space Land for the 'Fourth High School Community Park Site' " on May 25, 1964, and

WHEREAS, the Department of Housing and Urban Development has requested the Council to amend its Resolution No. 64-283 adopted May 25, 1964, to indicate compliance with the 1964 Civil Rights Act,

NOW, THEREFORE, BE IT RESOLVED by the Council of the City of Modesto that Resolution No. 64-283, entitled "Resolution Authorizing Filing of Application With the Housing and Home Finance Agency, United States of America, for Grant to Acquire Open-Space Land for the 'Fourth High School Community Park Site' " adopted May 25, 1964, be amended to include the following clause:

"WHEREAS Title VI of the Civil Rights Act of 1964, and the regulations of the Department of Housing and Urban Development effectuating that Title, provide that no person shall be discriminated against because of race, color, or national origin in the use of the land acquired and/or developed".

The foregoing resolution was introduced at a regular meeting of the Council of the City of Modesto held on the 6th day of February, 1967, by Councilman Shastid, who moved its adoption, which motion being duly seconded by Councilman Patton, was upon roll call carried and the resolution adopted by the following vote:

AYES: Councilmen: Hughes, Mitchell, Patton, Shastid,
Mayor Johansen
NOES: Councilmen: None
ABSENT: Councilmen: Davies, Smith

(SEAL)

ATTEST: Pauline P. Stanley
Acting City Clerk
PAULINE P. STANLEY

APPROVED AS TO FORM:

Elwyn L. Johnson
ELWYN L. JOHNSON, City Attorney

MODESTO CITY COUNCIL
RESOLUTION NO. 67-82

A RESOLUTION SETTING THE TIME AND PLACE FOR A PUBLIC HEARING BEFORE THE COUNCIL OF THE CITY OF MODESTO ON A PROPOSED AMENDMENT TO SECTION 19-3-9 OF THE ZONING MAP. (Swenson)

WHEREAS, the Modesto City Planning Commission held a public hearing on January 17, 1967, in the Council Chambers, City Hall, for the purpose of considering an amendment to Section 19-3-9 of the Zoning Map, to reclassify from Multiple-family Zone, R-3, to Commercial-Industrial Zone, C-M,

the following described property:

Beginning at the intersection of the northerly right-of-way line of Clayton Avenue and the easterly right-of-way line of Martin Avenue; thence Easterly along the northerly right-of-way line of Clayton Avenue, a distance of 254.14 feet to the southwest corner of land conveyed to G. W. Force, et ux by deed recorded July 31, 1952, Instrument No. 17985; thence, Northerly along the west line of said Force Land 114.61 feet, more or less, to the Northwest corner thereof, being a point on the southerly line of a 20-foot alley, also being a point on the north line of Lot 3 of the McDonald Tract, recorded on April 30, 1903, in Volume 1 of Maps at Page 49; thence, Westerly along the southerly line of said alley and the north line of Lot 3 to its intersection with the easterly right-of-way line of Martin Avenue; thence, Southerly along the easterly right-of-way line of Martin Avenue to the point of beginning,
and

WHEREAS, the said Planning Commission after hearing evidence both oral and documentary on the proposed amendment, adopted Resolution No. 67-4 recommending to the Council that rezoning of the property described above is required by public necessity, convenience and general welfare;

NOW, THEREFORE, BE IT RESOLVED by the Council of the City of Modesto that a public hearing on the proposed amendment to Section 19-3-9 of the Zoning Map be set for March 6, 1967 at 4:15 P.M. in the Council Chambers, City Hall, 801 11th Street, Modesto, California, to consider the proposed rezoning as recommended by the Modesto City Planning Commission.

The foregoing resolution was introduced at a regular meeting of the Council of the City of Modesto held on the 6th day of February, 1967, by Councilman Shastid, who moved its adoption, which motion being duly seconded by Councilman Patton, was upon roll call carried and the resolution adopted by the following vote:

AYES: Councilmen: Hughes, Mitchell, Patton, Shastid,
Mayor Johansen
NOES: Councilmen: None
ABSENT: Councilmen: Davies, Smith

ATTEST: Pauline P. Stanley
Acting City Clerk
PAULINE P. STANLEY

MODESTO CITY COUNCIL
RESOLUTION NO. 67-83

A RESOLUTION APPROVING AGREEMENT BETWEEN THE CITY OF MODESTO AND FLOYD THOMAS BERGLUND AS EXECUTIVE SECRETARY OF THE DOWNTOWN IMPROVEMENT DISTRICT FOR ONE YEAR (FEBRUARY 1, 1967 TO JANUARY 31, 1968)

BE IT HEREBY RESOLVED by the Council of the City of Modesto that the agreement between the City of Modesto and Floyd Thomas Berglund as Executive Secretary of the Downtown Improvement District for one year (February 1, 1967 to January 31, 1968) be, and it is hereby approved.

BE IT FURTHER RESOLVED that the execution of said agreement by the designated city officials be authorized.

The foregoing resolution was introduced at a regular meeting of the Council of the City of Modesto held on the 6th day of February, 1967, by Councilman Shastid, who moved its adoption, which motion being duly seconded by Councilman Patton, was upon roll call carried and the resolution adopted by the following vote:

AYES: Councilmen: Hughes, Mitchell, Patton, Shastid, Mayor
Johansen

NOES: Councilmen: None

ABSENT: Councilmen: Davies, Smith

ATTEST: Pauline P. Stanley
PAULINE P. STANLEY
Acting City Clerk

MODESTO CITY COUNCIL
RESOLUTION NO. 67-84

A RESOLUTION APPROVING APPROPRIATION TRANSFER - \$500 TO COVER
ADDITIONAL AMOUNT FOR THE PAYMENT OF SALARY TO EXECUTIVE SECRETARY
OF BUSINESS IMPROVEMENT DISTRICT AREA A (Floyd Thomas Berglund)

BE IT HEREBY RESOLVED BY THE COUNCIL of the City of Modesto that
the following appropriation transfer(s) be approved:

BUSINESS IMPROVEMENT DISTRICT AREA A (218)

FROM: General Reserve	(60)	\$500
TO: Services, Prof. & Other	(235)	\$500

The foregoing resolution was introduced at a regular meeting of the
Council of the City of Modesto held on the 6th day of February, 1967,
by Councilman Shastid , who moved its adoption, which motion being
duly seconded by Councilman Patton , was upon roll carried
and the resolution adopted by the following vote:

AYES: Councilmen: Hughes, Mitchell, Patton, Shastid,
Mayor Johansen
NOES: Councilmen: None
ABSENT: Councilmen: Davies, Smith

ATTEST: Pauline P. Stanley
Acting City Clerk
PAULINE P. STANLEY

MODESTO CITY COUNCIL
RESOLUTION NO. 67-85

A RESOLUTION APPROVING AGREEMENT BETWEEN THE CITY OF MODESTO AND STOCKTON YMI ELDERLY HOUSING, INC. PROVIDING FOR ANNUAL IN LIEU PAYMENTS OF TAXES ON THE PROPERTY FOR AN ELDERLY HOUSING PROJECT

BE IT HEREBY RESOLVED by the Council of the City of Modesto that the agreement between the City of Modesto and Stockton YMI Elderly Housing, Inc. providing for annual in lieu payments of ~~for~~ taxes on the property for an elderly housing project

be, and it is hereby approved.

BE IT FURTHER RESOLVED that the execution of said agreement by the designated city officials be authorized.

The foregoing resolution was introduced at a regular meeting of the Council of the City of Modesto held on the 6th day of February, 1967, by Councilman Smith, who moved its adoption, which motion being duly seconded by Councilman Shastid, was upon roll call carried and the resolution adopted by the following vote:

AYES: Councilmen: Hughes, Mitchell, Patton, Shastid, Smith,
Mayor Johansen
NOES: Councilmen: None
ABSENT: Councilmen: Davies

ATTEST: Pauline P. Stanley
~~XX~~
PAULINE P. STANLEY
Acting City Clerk

MODESTO CITY COUNCIL
RESOLUTION NO. 67-86

A RESOLUTION APPROVING A DEVELOPMENT PLAN
FOR PLANNED-DEVELOPMENT ZONE, P-D (28).

WHEREAS, a verified application for an amendment to Section 17-3-9 of the Zoning Map was filed by James Tismenakis, George Damas, Michael Damas and Evangeline Ball on September 15, 1966, to reclassify from One-Family Zone, R-1, to Planned-Development Zone, P-D, the following described property:

All that portion of Lot 7 of the Fresno Tract, according to the official Map thereof, filed in the office of the Recorder of Stanislaus County, California, on March 14, 1903, in Volume 1 of Maps at Page 76, described as follows:

Commencing at the southeast corner of said Lot 7 and running thence North 0° 48' West, 8.35 chains to a point that is South 0° 48' East, 537.18 feet from the northeast corner of said Lot 7; thence North 88° 48' West, 326 feet to the true point of beginning of the land herein described; thence continuing North 88° 48' West, 334 feet, more or less, to the west line of said Lot 7; thence North 0° 48' West, 516.94 feet and along the west line of said Lot 7 to the northwest corner thereof and the center line of Modesto Irrigation District Lateral No. 3; thence North 89° 27' East, along the north line of said Lot and center line of Modesto Irrigation District Lateral No. 3, 333.84 feet; thence South 0° 48' East, 527.04 feet to the point of beginning.

WHEREAS, after public hearing held on October 25, and further considered on November 1, 1966 and November 15, 1966 1966,/it was found and determined by the Planning Commission

that rezoning of the property as requested is required by public necessity, convenience and general welfare for the following

reasons: (1) The density of the proposed development would be compatible with the surrounding area, considering the nature of the use and the number of persons per unit;

(2) The amount of traffic that would be generated by this use can be adequately carried by the existing traffic circulation system in this area; and

(3) There are adequate commercial and community facilities conveniently available to serve the proposed use.

WHEREAS, after a public hearing held on December 12, and further considered on December 27, 1966 and February 6, 1967, 1966 / the Council found and determined that the application of James Tismenakis, George Damas, Michael Damas and Evangeline Ball for a Planned Development Zone should be granted as consonant with public necessity, convenience and general welfare for the reasons set forth above, and

WHEREAS, the Council has introduced Ordinance No. 820 -C.S. on the 6th day of February, 1967, reclassifying the above-described property from One-Family Zone, R-1 to Planned Development Zone, P-D (28).

NOW, THEREFORE, BE IT RESOLVED by the Council of the City of Modesto as follows:

SECTION 1. DEVELOPMENT PLAN. The development plan for Planned Development Zone, P-D (28), is hereby approved in accordance with the plan titled "Building for Elderly Housing, Modesto Y.M.I. Elderly Housing Inc., Modesto, California", dated September 15, 1966, which said plan is on file in the office of the Planning Director, subject to the following conditions: (1) That all development be in accordance with the above-mentioned development plan;

(2) That a 60-foot right-of-way for Northern Boulevard be dedicated to the City;

(3) That the type of fencing along all property lines is to be determined by mutual agreement between the developer and planning staff;

(4) That precise plans shall be submitted for approval prior to the issuance of the building permit, showing:

(a) Interior landscaping, including an irrigation system, and lighting for the interior of the property; said plan to be reviewed by the Parks and Recreation Direction and the Planning Director;

- (b) The connection of Gayle Avenue to this property; said plan to be reviewed by the Director of Public Works and the Planning Director;
- (c) Provisions for on-site drainage; said plan to be reviewed by the Director of Public Works and the Planning Director;
- (d) "Service area" detail; said plan to be reviewed by the Fire Chief and the Planning Director; and
- (e) Building and recreational site location; said plan to be reviewed by the Planning Director.
- (5) That this development shall be limited to housing for the elderly, as defined by applicable F.H.A. standards;
- (6) That there be a maximum of 105 living units including the manager's unit;
- (7) That 95 off-street parking spaces be provided;
- (8) That a minimum of a 6-foot sideyard setback be provided along the entire interior perimeter of this property;
- (9) That all landscaping and fencing be maintained and the premises be kept free of weeds, trash, and other debris;
- (10) Electrical service connection to this site will be underground;
- (11) That a cash deposit, savings and loan certificate, surety bond or other instrument of credit, acceptable to the City, to cover the cost of any required public improvements in an amount to be determined by the City Engineer be filed with the City Clerk prior to the issuance of a building permit for the first phase of construction, said bond to guarantee that public improvements are installed prior to occupancy of the main building; and
- (12) That if public improvements are installed prior to the issuance of the building permit for construction of the main building, that no security will be necessary.

SECTION 2. DEVELOPMENT SCHEDULE. The following development schedule is hereby approved for said Planned Development Zone, P-D (28):

The entire construction program shall be accomplished in one phase with construction to begin on or before eighteen (18) months following final adoption of the P-D zoning by the City Council, construction to be completed within thirty-six (36) months following adoption of the P-D zoning by the City Council.

SECTION 3. CHANGES IN DEVELOPMENT PLAN. Any changes in the above-mentioned development plan shall be made in accordance with the provisions of Section 10-2.2708 of the Modesto Municipal Code.

SECTION 4. COMPLIANCE WITH CODE PROVISIONS, ETC. In all other respects said planned development shall be accomplished in accordance and in strict adherence to the provisions of Article 27 of Title X of the Modesto Municipal Code relating to Planned Development Zones and other applicable City laws, rules, regulations and procedures.

SECTION 5. EFFECTIVE DATE. This resolution shall not become effective unless and until the ordinance reclassifying the above-described property to Planned Development Zone, P-D (28) becomes effective.

The foregoing resolution was introduced at a regular meeting of the Council of the City of Modesto held on the 6th

day of February, 1967, by Councilman Shastid, who moved its adoption, which motion being duly seconded by Councilman Smith, was upon roll call carried and the resolution adopted by the following vote:

AYES: Councilmen: Hughes, Mitchell, Patton, Shastid, Smith, Mayor Johansen

NOES: Councilmen: None

ABSENT: Councilmen: Davies

ATTEST: Pauline P. Stanley
Acting City Clerk
PAULINE P. STANLEY

(SEAL)

APPROVED AS TO FORM:

By Elwyn L. Johnson
~~ALLEN GAMES~~ City Attorney
ELWYN L. JOHNSON,

APPROVED AS TO DESCRIPTION:

By Russell L. Fry
Planning Department

MODESTO CITY COUNCIL
RESOLUTION NO. 67-87

A RESOLUTION ESTABLISHING RULES GOVERNING STARTING TIMES AT THE MODESTO MUNICIPAL GOLF COURSE AND THE DRYDEN PARK MUNICIPAL GOLF COURSE IN THE CITY OF MODESTO.

WHEREAS, the Council finds that by reason of the increased volume of play on the Modesto Municipal Golf Course and the Dryden Park Municipal Golf Course, it is necessary to formalize and enforce rules governing starting times and play at both of said golf courses,

NOW, THEREFORE, BE IT RESOLVED by the Council of the City of Modesto that the following rules are hereby established for starting times and play on the Modesto Municipal Golf Course and the Dryden Park Municipal Golf Course:

1. Reservations for starting times for each week, Monday through Sunday, shall be made at the respective golf course clubhouses commencing on Mondays. Requests for starting times may be made in person, commencing at 7:30 o'clock A.M. Requests for starting times may be made by telephone commencing at 7:45 o'clock A.M.
2. An individual may reserve only one starting time for a foursome.
3. Each player must have his own set of clubs.
4. Children under twelve (12) years of age must be accompanied by an adult.

BE IT FURTHER RESOLVED that the rules herein established shall become effective on the 13th day of February, 1967.

The foregoing resolution was introduced at a regular meeting of the Council of the City of Modesto held on the 6th day of February, 1967, by Councilman Shastid, who moved its adoption, which motion being duly seconded by Councilman Hughes, was upon

roll call carried and the resolution adopted by the following
vote:

AYES: Councilmen: Hughes, Mitchell, Patton, Shastid, Smith,
Mayor Johansen

NOES: Councilmen: None

ABSENT: Councilmen: Davies

ATTEST: Pauline P. Stanley
Pauline P. Stanley
Acting City Clerk

(SEAL)

APPROVED AS TO FORM:

By Elwyn L. Johnson
ELWYN L. JOHNSON, City Attorney

MODESTO CITY COUNCIL
RESOLUTION NO. 67-88

A RESOLUTION APPOINTING MEMBER OF THE BOARD OF ZONING ADJUSTMENT -
PHIL HUMPHREYS (PLANNING COMMISSION REPRESENTATIVE)

WHEREAS, Section 1102 of the Charter of the City of Modesto authorizes the City Council to appoint members to various Boards and Commissions;

NOW, THEREFORE, BE IT RESOLVED by the Council of the City of Modesto as follows:

SECTION 1. The following person is hereby appointed to the Board of Zoning Adjustment for the respective term as indicated:

Phil Humphreys for a term ending January 1, 1969

SECTION 2. The City Clerk is hereby directed to transmit a copy of this resolution to the newly appointed member of the Board of Zoning Adjustment and the Secretary thereof.

The foregoing resolution was introduced at a regular meeting of the Council of the City of Modesto held on the 6th day of February, 1967, by Councilman Hughes, who moved its adoption, which motion being duly seconded by Councilman Patton, was upon roll call carried and the resolution adopted by the following vote:

AYES: Councilmen: Hughes, Mitchell, Patton, Shastid, Smith,
Mayor Johansen
NOES: Councilmen: None
ABSENT: Councilmen: Davies

ATTEST: Pauline P. Stanley
Acting City Clerk
PAULINE P. STANLEY

MODESTO CITY COUNCIL
RESOLUTION NO. 67-89

A RESOLUTION COMMENDING THOMAS BERGLUND FOR SERVICE RENDERED THE CITY OF MODESTO AS A MEMBER OF THE AB-103 ADVISORY BOARD

WHEREAS, Thomas Berglund was appointed a member of the AB-103 Advisory Board on March 28, 1966, and

WHEREAS, Thomas Berglund has submitted his resignation from the AB-103 Advisory Board, and

WHEREAS, Thomas Berglund has been a devoted and sincere public servant and has served this community in an outstanding manner.

NOW, THEREFORE, BE IT RESOLVED that the Council of the City of Modesto, on its own behalf, and on behalf of the citizens of this City, hereby expresses its sincere appreciation to Thomas Berglund for his outstanding service to the community.

BE IT FURTHER RESOLVED that the City Clerk be directed to furnish a certified copy of this Resolution to Thomas Berglund in recognition of his outstanding service.

The foregoing resolution was introduced at a regular meeting of the Council of the City of Modesto held on the 6th day of February, 1967, by Councilman Shastid, who moved its adoption, which motion being duly seconded by Councilman Smith, was upon roll call carried and the resolution adopted by the following vote:

AYES: Councilmen: Hughes, Mitchell, Patton, Shastid, Smith,
Mayor Johansen

NOES: Councilmen: None

ABSENT: Councilmen: Davies

ATTEST: Pauline P. Stanley
PAULINE P. STANLEY
Acting City Clerk

MODESTO CITY COUNCIL
RESOLUTION NO. 67-90

A RESOLUTION AUTHORIZING THE INSTALLATION OF A STREET LIGHT ON VILLAGE ROAD, ABOUT MID-BLOCK, AT NO COST TO THE RESIDENTS

WHEREAS, the Director of Public Works, in a memorandum dated February 6, 1967, has recommended that the City of Modesto install a street light about mid-block on Village Road at no cost to the residents.

NOW, THEREFORE, BE IT RESOLVED by the Council of the City of Modesto that the Director of Public Works be, and he is hereby authorized to install a street light about mid-block on Village Road at no cost to the residents.

The foregoing resolution was introduced at a regular meeting of the Council of the City of Modesto held on the 13th day of February, 1967, by Councilman Smith, who moved its adoption, which motion being duly seconded by Councilman Shastid, was upon roll call carried and the resolution adopted by the following vote:

AYES: Councilmen: Davies, Hughes, Mitchell, Patton, Shastid,
Smith, Mayor Johansen

NOES: Councilmen: None

ABSENT: Councilmen: None

ATTEST: Pauline P. Stanley
PAULINE P. STANLEY
Acting City Clerk

MODESTO CITY COUNCIL
RESOLUTION NO. 67-91

A RESOLUTION SETTING TIME AND PLACE FOR HEARING REPORT OF SUPERINTENDENT OF STREETS ON COST OF INSTALLATION OF CURB AND GUTTER ON THE EAST SIDE OF BLOCK 6108 ON CARVER ROAD

BE IT HEREBY RESOLVED by the Council of the City of Modesto that February 20, 1967 , at 4:15 P. M. in the Council Chambers, City Hall, 801 Eleventh Street, Modesto, California, is hereby set as the time and place for consideration of report of Superintendent of Streets on cost of installation of curb and gutter on the east side of Block 6108 on Carver Road (total cost \$195.88).

The foregoing resolution was introduced at a regular meeting of the Council of the City of Modesto held on the 13th day of February, 1967, by Councilman Smith , who moved its adoption, which motion being duly seconded by Councilman Shastid , was upon roll call carried and the resolution adopted by the following vote:

AYES: Councilmen: Davies, Hughes, Mitchell, Patton, Shastid, Smith,
Mayor Johansen
NOES: Councilmen: None
ABSENT: Councilmen: None

ATTEST: Pauline P. Stanley
~~Pauline P. Stanley~~
Pauline P. Stanley
Acting City Clerk

MODESTO CITY COUNCIL
RESOLUTION NO. 67-92

A RESOLUTION AUTHORIZING SALE OF ONE OBSOLETE ELECTRIC TRAFFIC SIGNAL ASSEMBLY TO CENTRAL VALLEY DRAG AND SKI BOAT ASSOCIATION, MODESTO, CALIFORNIA (\$35 plus tax)

WHEREAS, a request from Kennan H. Beard, Jr., Past President of the Central Valley Drag and Ski Boat Association, Modesto, California, to purchase from the City of Modesto one obsolete electric traffic signal assembly, at \$35 plus tax, has been received by the Finance Director, and

WHEREAS, the Finance Director has recommended sale of the obsolete electric traffic signal assembly to Central Valley Drag and Ski Boat Association, Modesto, California, at \$35 plus tax.

NOW, THEREFORE, BE IT RESOLVED by the Council of the City of Modesto that the sale of one obsolete electric traffic signal assembly at \$35 plus tax to Central Valley Drag and Ski Boat Association, Modesto, California, be and it is hereby authorized.

The foregoing resolution was introduced at a regular meeting of the Council of the City of Modesto held on the 13th day of February, 1967, by Councilman Smith, who moved its adoption, which motion being duly seconded by Councilman Shastid, was upon roll call carried and the resolution adopted by the following vote:

AYES: Councilmen: Davies, Hughes, Mitchell, Patton, Shastid,
Smith, Mayor Johansen

NOES: Councilmen: None

ABSENT: Councilmen: None

ATTEST: Pauline P. Stanley
PAULINE P. STANLEY
Acting City Clerk

MODESTO CITY COUNCIL
RESOLUTION NO. 67-93

A RESOLUTION INSTRUCTING THE SUPERINTENDENT
OF STREETS TO GIVE NOTICE REQUIRING CONSTRUCTION
OF CURB AND GUTTER ALONG
CERTAIN STREETS IN THE CITY OF MODESTO. (EAST SIDE
OF TULLY ROAD)

WHEREAS, Chapter 27 of Part 3 of Division 7 of the
Streets and Highways Code of the State of California establishes
a procedure pursuant to which the construction of curb and gutter
_____ may be required, and

WHEREAS, in accordance with Section 5876 of the Streets
and Highways Code, the Superintendent of Streets finds that
curb and gutter has _____ ~~been~~ been constructed in
front of the properties constituting more than fifty per cent
(50%) of the street frontage of Block 6074 on the east side of
Tully Road

NOW, THEREFORE, BE IT RESOLVED by the Council of the
City of Modesto as follows:

SECTION 1. The Superintendent of Streets is hereby
directed to notify the owners of record of the properties
described as follows: Lot 13, Block 6074

All that portion of Section 20, Township 3 South,
Range 9 East, Mount Diablo Base and Meridian,
described as follows:

Lot 13, Block 6074 of FREMONT GROVE, as per Map
filed May 22, 1950, in Volume 16 of Maps, Page 73,
Stanislaus County Records.

to construct or cause to be constructed curb and gutter
along the street frontage of the property/~~properties~~ hereinabove
described, all of said construction to be in accordance with City
of Modesto standards for such construction work.

SECTION 2. The 27th day of February,
1967, at 7:45 o'clock P.M. in the Council Chambers,
located in the City Hall, 801 Eleventh Street, Modesto, California,
is set as the time and place where the Council will hear and pass
upon objections or protests, if any, which may be raised by any
property owner or other interested persons relating to the pro-
posed work.

SECTION 3. The Superintendent of Streets is hereby
authorized to implement the provisions of this resolution in
accordance with the procedure contained in Chapter 27, Part 3,
Division 7 of the Streets and Highways Code of the State of
California.

The foregoing resolution was introduced at a regular
meeting of the Council of the City of Modesto held on the 13th
day of February, 1967, by Councilman Smith,
who moved its adoption, which motion being duly seconded by
Councilman Shastid, was upon roll call carried and
the resolution adopted by the following vote:

AYES: Councilmen: Davies, Hughes, Mitchell, Patton, Shastid,
Smith, Mayor Johansen
NOES: Councilmen: None
ABSENT: Councilmen: None

ATTEST: Pauline P. Stanley
Acting City Clerk
PAULINE P. STANLEY

(SEAL)

APPROVED AS TO FORM:

By Elwyn L. Johnson
~~Elwyn L. Johnson~~ City Attorney
ELWYN L. JOHNSON,

APPROVED AS TO DESCRIPTION

By Pauline P. Stanley
Public Works Department

DWT
2/10/67

MODESTO CITY COUNCIL
RESOLUTION NO. 67-94

A RESOLUTION INSTRUCTING THE SUPERINTENDENT
OF STREETS TO GIVE NOTICE REQUIRING CONSTRUCTION
OF CURB AND GUTTER ALONG
CERTAIN STREETS IN THE CITY OF MODESTO. (EAST SIDE
OF TULLY ROAD)

WHEREAS, Chapter 27 of Part 3 of Division 7 of the
Streets and Highways Code of the State of California establishes
a procedure pursuant to which the construction of curb and gutter
_____ may be required, and

WHEREAS, in accordance with Section 5876 of the Streets
and Highways Code, the Superintendent of Streets finds that
curb and gutter has _____ ~~have~~ been constructed in
front of the properties constituting more than fifty per cent
(50%) of the street frontage of Block 6074 on the east side of
Tully Road

NOW, THEREFORE, BE IT RESOLVED by the Council of the
City of Modesto as follows:

SECTION 1. The Superintendent of Streets is hereby
directed to notify the owners of record of the properties
described as follows:

Lot 12, Block 6074

All that portion of Section 20, Township 3 South,
Range 9 East, Mount Diablo Base and Meridian,
described as follows:

Lot 12, Block 6074 of FREMONT GROVE, as per map filed
May 22, 1950, in Volume 16 of Maps, Page 73, Stanislaus
County Records.

to construct or cause to be constructed curb and gutter
along the street frontage of the property/~~properties~~ hereinabove
described, all of said construction to be in accordance with City
of Modesto standards for such construction work.

SECTION 2. The 27th day of February,
19 67, at 7:50 o'clock P.M. in the Council Chambers,
located in the City Hall, 801 Eleventh Street, Modesto, California,
is set as the time and place where the Council will hear and pass
upon objections or protests, if any, which may be raised by any
property owner or other interested persons relating to the pro-
posed work.

SECTION 3. The Superintendent of Streets is hereby
authorized to implement the provisions of this resolution in
accordance with the procedure contained in Chapter 27, Part 3,
Division 7 of the Streets and Highways Code of the State of
California.

The foregoing resolution was introduced at a regular
meeting of the Council of the City of Modesto held on the 13th
day of February, 19 67, by Councilman Smith,
who moved its adoption, which motion being duly seconded by
Councilman Shastid, was upon roll call carried and
the resolution adopted by the following vote:

AYES: Councilmen: Davies, Hughes, Mitchell, Patton, Shastid,
Smith, Mayor Johansen
NOES: Councilmen: None
ABSENT: Councilmen: None

ATTEST: Pauline P. Stanley
Acting City Clerk
PAULINE P. STANLEY

(SEAL)

APPROVED AS TO FORM:

By Elwyn L. Johnson
~~Elwyn L. Johnson~~ City Attorney
ELWYN L. JOHNSON,

APPROVED AS TO FORM:

By Pauline P. Stanley
Public Works Department

MODESTO CITY COUNCIL
RESOLUTION NO. 67-95

A RESOLUTION INSTRUCTING THE SUPERINTENDENT
OF STREETS TO GIVE NOTICE REQUIRING CONSTRUCTION
OF SIDEWALK ALONG
CERTAIN STREETS IN THE CITY OF MODESTO. (SOUTHWEST
CORNER OF TULLY ROAD)

WHEREAS, Chapter 27 of Part 3 of Division 7 of the
Streets and Highways Code of the State of California establishes
a procedure pursuant to which the construction of sidewalk
_____ may be required, and

WHEREAS, in accordance with Section 5876 of the Streets
and Highways Code, the Superintendent of Streets finds that
sidewalk has _____ ~~HAVE~~ been constructed in
front of the properties constituting more than fifty per cent
(50%) of the street frontage of Block 6015 on Tully Road

NOW, THEREFORE, BE IT RESOLVED by the Council of the
City of Modesto as follows:

SECTION 1. The Superintendent of Streets is hereby
directed to notify the owners of record of the properties
described as follows:

Lot 1, Block 6015

All that portion of Section 19, Township 3 South,
Range 9 East, Mount Diablo Base and Meridian,
described as follows:

Lot 1, Block 6015 of College Center, as per map
filed May 29, 1952, in Volume 17 of Maps, Page 36,
Stanislaus County Records.

to construct or cause to be constructed sidewalk
along the street frontage of the property/~~properties~~ hereinabove
described, all of said construction to be in accordance with City
of Modesto standards for such construction work.

SECTION 2. The 27th day of February,
1967, at 7:55 o'clock P.M. in the Council Chambers,
located in the City Hall, 801 Eleventh Street, Modesto, California,
is set as the time and place where the Council will hear and pass
upon objections or protests, if any, which may be raised by any
property owner or other interested persons relating to the pro-
posed work.

SECTION 3. The Superintendent of Streets is hereby
authorized to implement the provisions of this resolution in
accordance with the procedure contained in Chapter 27, Part 3,
Division 7 of the Streets and Highways Code of the State of
California.

The foregoing resolution was introduced at a regular
meeting of the Council of the City of Modesto held on the 13th
day of February, 1967, by Councilman Smith,
who moved its adoption, which motion being duly seconded by
Councilman Shastid, was upon roll call carried and
the resolution adopted by the following vote:

AYES: Councilmen: Davies, Hughes, Mitchell, Patton, Shastid,
Smith, Mayor Johansen

NOES: Councilmen: None

ABSENT: Councilmen: None

ATTEST: Pauline P Stanley
Acting City Clerk
PAULINE P. STANLEY

(SEAL)

APPROVED AS TO FORM:

By Elwyn L. Johnson
~~XXXXXXXXXXXX~~ City Attorney
ELWYN L. JOHNSON,

APPROVED AS TO DESCRIPTION:

By Paul Wood
Public Works Department

2/10/67
FVH

MODESTO CITY COUNCIL
RESOLUTION NO. 67-96

A RESOLUTION APPROVING AGREEMENT BETWEEN THE CITY OF MODESTO AND CITIZENS CULTURAL CENTER COMMITTEE, INC. FOR USE OF BUILDING NO. 3 IN BLOCK 71 OF THE CITY OF MODESTO (February 14, 1967 to February 13, 1968)

BE IT HEREBY RESOLVED by the Council of the City of Modesto that the agreement between the City of Modesto and Citizens Cultural Center Committee, Inc. for use of Building No. 3 in Block 71 of the City of Modesto for one year commencing February 14, 1967, with a month to month tenancy thereafter, be, and it is hereby approved.

The foregoing resolution was introduced at a regular meeting of the Council of the City of Modesto held on the 13th day of February, 1967, by Councilman Smith , who moved its adoption, which motion being duly seconded by Councilman Shastid , was upon roll call carried and the resolution adopted by the following vote:

AYES: Councilmen: Davies, Hughes, Mitchell, Patton, Shastid,
Smith, Mayor Johansen
NOES: Councilmen: None
ABSENT: Councilmen: None

ATTEST: Pauline P Stanley
PAULINE P. STANLEY
Acting City Clerk

MODESTO CITY COUNCIL
RESOLUTION NO. 67-97

A RESOLUTION SETTING TIME AND PLACE FOR HEARING REGARDING A REQUEST FOR AN UNCLASSIFIED USE PERMIT FOR A STONE MONUMENT LETTERING AND RETAIL SALES ESTABLISHMENT AT LOTS 11 AND 12, BLOCK 587 (515 SCENIC DRIVE) IN THE CITY OF MODESTO (Silvano Gelsomini)

BE IT HEREBY RESOLVED by the Council of the City of Modesto that March 13, 1967, at 7:45 P. M. in the Council Chambers, City Hall, 801 Eleventh Street, Modesto, California, is hereby set as the time and place for consideration of a request for an unclassified use permit for a stone monument lettering and retail sales establishment at Lots 11 and 12, Block 587 (515 Scenic Drive) in the City of Modesto.

The foregoing resolution was introduced at a regular meeting of the Council of the City of Modesto held on the 13th day of February, 1967, by Councilman Smith, who moved its adoption, which motion being duly seconded by Councilman Shastid, was upon roll call carried and the resolution adopted by the following vote:

AYES: Councilmen: Davies, Hughes, Mitchell, Patton, Shastid,
Smith, Mayor Johansen
NOES: Councilmen: None
ABSENT: Councilmen: None

ATTEST: Pauline P. Stanley
~~XXXXXXXXXXXXXXXXXXXXXXXXXXXX~~
PAULINE P. STANLEY
Acting City Clerk

MODESTO CITY COUNCIL
RESOLUTION NO. 67-98

A RESOLUTION APPROVING AGREEMENT BETWEEN THE CITY OF MODESTO AND DR. ROBERT BURNS, DR. GORDON PYLES, MRS. JACK H. FLOYD, DR. ROGER VOGELZANG, MR. LAWRENCE MEEKER, AND DR. CARL RYERSON FOR CLOSING TO VEHICULAR TRAFFIC OF ALMA AVENUE AT THE SOUTH LINE OF THE ALLEY BETWEEN ORANGEBURG AND MARIAN AVENUES

BE IT HEREBY RESOLVED by the Council of the City of Modesto that the agreement between the City of Modesto and Dr. Robert Burns, Dr. Gordon Pyles, Mrs. Jack H. Floyd, Dr. Roger Vogelzang, Mr. Lawrence Meeker, and Dr. Carl Ryerson for the closing to vehicular traffic of Alma Avenue at the south line of the alley between Orangeburg and Marian Avenues be, and it is hereby approved.

BE IT FURTHER RESOLVED that the execution of said agreement by the designated city officials be authorized.

The foregoing resolution was introduced at a regular meeting of the Council of the City of Modesto held on the 13th day of February, 1967, by Councilman Smith, who moved its adoption, which motion being duly seconded by Councilman Shastid, was upon roll call carried and the resolution adopted by the following vote:

AYES: Councilmen: Davies, Mitchell, Patton, Shastid, Smith
NOES: Councilmen: Hughes, Mayor Johansen
ABSENT: Councilmen: None

ATTEST: Pauline P. Stanley
PAULINE P. STANLEY
Acting City Clerk

MODESTO CITY COUNCIL
RESOLUTION NO. 67-99

A RESOLUTION DENYING THE APPLICATION OF LANCE E. ELLIS AND DENYING THE PLANNING COMMISSION'S RECOMMENDATION OF OCTOBER 25, 1966, RESCINDING P-D(23) AND AN AMENDMENT TO SECTION 15-3-9 OF THE ZONING MAP OF THE CITY OF MODESTO.

WHEREAS, a verified application for an amendment to Section 15-3-9 of the Zoning Map was filed by Lance E. Ellis on September 6, 1966, to reclassify from Planned-Development Zone, P-D(23) and from One-Family Zone, R-1, to Two-Family Zone, R-2, and to Neighborhood Commercial Zone, C-1, the following described property:

From P-D(23) to R-2:

Commencing at the northeast corner of the southeast quarter of the southeast quarter of said Section 15; thence North 89° 20' 41^m West along the east-west quarter quarter section line of said Section 15 a distance of 381.91 feet to the true point of beginning of this description; thence continuing North 89° 20' 41^m West along said east-west quarter quarter section line a distance of 930.00 feet; thence North 0° 01' 06^m East along the west line of Planned Development Zone No. 23 a distance of 530.52 feet to the centerline of Celeste Drive, a 60 foot wide public street; thence South 89° 41' 49^m East along said centerline of Celeste Drive a distance of 931.62 feet; thence South 0° 18' 11^m West a distance of 536.23 feet to the point of beginning.

From P-D(23) to C-1:

Commencing at the northeast corner of the southeast quarter of the southeast quarter of said Section 15; thence North 0° 01' 26^m East along the east line of said Section 15, a distance of 145.00 feet to the true point of beginning of this description; thence continuing North 0° 01' 26^m East along said east line of Section 15 a distance of 393.58 feet to the centerline intersection of Old Oakdale Road and Celeste Drive; thence North 89° 41' 49^m West along the centerline of said Celeste Drive a distance of 379.28 feet; thence South 0° 18' 11^m West at right angles to said centerline of Celeste Drive a distance of 536.23 feet to the east-west quarter quarter section line of said Section 15; thence South 89° 20' 41^m East along said quarter quarter section line a distance of 81.91 feet; thence North 0° 01' 26^m East parallel to the aforementioned east line of Section 15 a distance of 145.00 feet; thence South 89° 20' 41^m East parallel to the aforementioned east-west quarter quarter section line a distance of 300.00 feet to the point of beginning.

From R-1 to C-1:

Beginning at the northeast corner of the southeast quarter of the southeast quarter of said Section 15; thence North 89° 20' 41" West along the east-west quarter quarter section line of said Section 15 a distance of 300.00 feet; thence North 0° 01' 26" East parallel to the east line of said Section 15 a distance of 145.00 feet; thence South 89° 20' 41" East parallel to the aforementioned east-west quarter quarter section line a distance of 300.00 feet to the aforementioned east line of Section 15; thence South 0° 01' 26" West along said east line of Section 15 a distance of 145.00 feet to the point of beginning,

and

WHEREAS, said application was set for public hearing before the Planning Commission at its regular meeting place located in the Council Chambers of the City Hall, 801 - 11th Street, Modesto, California, on October 25, 1966, and

WHEREAS, said hearing was held at the above time and place, and evidence both oral and documentary was taken and introduced, and

WHEREAS, thereafter the Commission adopted Resolution No. 66-102 recommending to the Council the rescinding of P-D(23) and an amendment to Section 15-3-9 of the Zoning Map, as requested by the applicant, and

WHEREAS, said matter was set for public hearing before the Council of the City of Modesto in the Council Chambers located in the City Hall at 801 - 11th Street, Modesto, California, at 4:30 o'clock P.M., December 5, 1966, and

WHEREAS, said hearing was held at the above time and place, and evidence both oral and documentary was taken and introduced, and the Council adopted Resolution No. 66-721 referring the proposed amendment to Section Map 15-3-9 of the Zoning Map back to the Planning Commission for further study and requesting a further report from the Commission in accordance with Section 10-2.2114 of the Modesto Municipal Code, and

WHEREAS, the Planning Commission, at its meeting of January 3, 1967, further considered their recommendation and with four (4) members present, the Commission split two (2) to two (2) and, therefore, was unable to make a further recommendation to the Council, and

WHEREAS, on the basis of the evidence, both oral and documentary taken and introduced at the public hearing of December 5, 1966, and the further consideration of February 13, 1967, the Council finds and determines that the application of Lance E. Ellis and the Planning Commission's recommendation should be denied,

NOW, THEREFORE, BE IT RESOLVED by the Council of the City of Modesto that the application of Lance E. Ellis to reclassify from Planned-Development Zone, P-D(23) and from One-Family Zone, R-1, to Neighborhood Commercial Zone, C-1, be and it is hereby denied for the following reasons:

1. The property does not conform with the Amended General Plan for the location of a neighborhood shopping area and, therefore, would adversely affect the development of commercial shopping areas at the proper locations as shown on the Amended General Plan.

2. In this neighborhood the proper location for a neighborhood shopping area is in the vicinity of the intersection of the two (2) major streets, Old Oakdale Road and Briggsmore Northern Boulevard.

3. The site for which C-1 zoning is requested is too small to fulfill the commercial shopping needs of this neighborhood.

BE IT FURTHER RESOLVED by the Council of the City of Modesto that the application of Lance E. Ellis to reclassify from

Planned-Development Zone, P-D(23), to Two-Family Zone, R-2, be and it is hereby denied for the following reason:

1. The R-2 proposal is an integral part of the requested C-1 zoning and is, therefore, denied for the reason that it was proposed as a buffer between the proposed C-1 zone and adjacent R-1 zoned property.

BE IT FURTHER RESOLVED by the Council of the City of Modesto that the Planning Commission's recommendation to rescind P-D(23) and amend Section 15-3-9 of the Zoning Map, to reclassify from Planned-Development Zone, P-D(23) and from One-Family Zone, R-1, to Two-Family Zone, R-2, and to Neighborhood Commercial Zone, C-1, the above-described property, be and it is hereby denied.

The foregoing resolution was introduced at a regular meeting of the Council of the City of Modesto held on the 13th day of February, 1967, by Councilman Shastid, who moved its adoption, which motion being duly seconded by Councilman Mitchell, was upon roll call carried and the resolution adopted by the following vote:

AYES: Councilmen: Davies, Mitchell, Shastid, Smith, Mayor Johansen

NOES: Councilmen: Hughes, Patton

ABSENT: Councilmen: None

ATTEST: Pauline P. Stanley
Pauline P. Stanley
Acting City Clerk

(SEAL)

APPROVED AS TO FORM:

By Elwyn L. Johnson
ELWYN L. JOHNSON, CITY ATTORNEY

APPROVED AS TO DESCRIPTION:

By Pauline P. Stanley
Planning Department

MODESTO CITY COUNCIL
RESOLUTION NO. 67- 100

A RESOLUTION ESTABLISHING GUIDELINES TO BE USED
IN CONSIDERING APPLICATIONS FOR PERMISSION TO
ESTABLISH NEW COMMERCIAL OPERATIONS AT THE
MODESTO CITY-COUNTY AIRPORT.

WHEREAS, from time to time the City Council receives applications for the establishment of new commercial operations at the Modesto City-County Airport, and

WHEREAS, the Council desires to establish guidelines which it may follow in considering applications for permission to establish new commercial operations at the Modesto City-County Airport,

NOW, THEREFORE, BE IT RESOLVED by the Council of the City of Modesto that it hereby adopts the following guidelines to be used by said Council when considering applications for permission to establish new commercial operations at the Modesto City-County Airport, hereinafter referred to as "airport",

SECTION 1. GENERAL. The requirements set forth in this resolution for the establishment of new commercial operations at the airport are intended to be guidelines only. The City Council in adopting these guidelines does not intend them to be regarded as fixed or rigid requirements.

SECTION 2. GUIDELINES FOR FLIGHT AND AIRCRAFT SALES OPERATORS:

(a) Flight and aircraft sales operators shall be required to either lease existing office space at the airport, if it is available, or lease land at the airport and construct an office building. Said office building shall meet and conform with all of the building regulations of the City of Modesto as contained in the Modesto Municipal Code. The size and design of the office building or space shall be approved by City and shall be adequate to serve the needs of the proposed operation. In lieu of a separate office building, the required office space may be provided within a large hangar;

(b) Flight and aircraft sales operators shall have a minimum of two (2) aircraft, which aircraft are to be properly maintained in accordance with Federal Aviation Authority regulations.

(c) Flight and aircraft sales operators' aircraft shall be hangared in large hangars or T-hangars.

(d) Flight and aircraft sales operators shall be required to furnish to City a policy or certificate of insurance evidencing public liability and property damage insurance in the following amounts:

Public Liability Insurance in an amount not less than One Hundred Thousand and no/100ths (\$100, 000. 00) Dollars for injuries including wrongful death to any one person, and subject to the same limit for each person in an amount not less than Three Hundred Thousand and no/100ths (\$300, 000. 00) Dollars on account of one accident, and property damage insurance in an amount not less than One Hundred Fifty Thousand and no/100ths (\$150, 000. 00) Dollars.

The Council may, in considering each application covered by this section, require additional insurance coverage. Any such additional coverage will be based upon the type of operation proposed by each individual application.

(e) Every application for permission to operate a flight and aircraft sales business at the airport shall be accompanied by the following:

- (1) Type of business proposed.
- (2) Names and addresses of proposed owners and managers.
- (3) Statement of proposed method of operating business.
- (4) Type of building proposed, its location and timetable for its lease or construction.
- (5) Statement of qualifications of proposed owners and managers.
- (6) Financial statement.
- (7) Such other information as may be necessary for City to properly evaluate and act upon the application.

SECTION 3. GUIDELINES FOR GENERAL AIRCRAFT MAINTENANCE AND REPAIR SHOP OPERATORS:

(a) General aircraft maintenance and repair shop operators shall be required to either lease existing building space at the airport, if it is

available, or lease land at the airport and construct a building with a minimum size of three thousand, six hundred (3,600) square feet. Said building shall meet and conform with all of the building regulations of the City of Modesto as contained in the Modesto Municipal Code. The size and design of the building shall be approved by City.

(b) General aircraft maintenance and repair shops shall be open to the public at least five (5) days a week, on an eight (8) hour a day basis, and shall have adequate equipment to provide general overhaul and repair of aircraft.

(c) General aircraft maintenance and repair shop operators shall be required to furnish to City a policy or certificate of insurance evidencing public liability and property damage insurance in the following amounts:

Public Liability Insurance in an amount not less than One Hundred Thousand and no/100ths (\$100,000.00) Dollars for injuries including wrongful death to any one person, and subject to the same limit for each person in an amount not less than Three Hundred Thousand and no/100ths (\$300,000.00) Dollars on account of one accident, and property damage insurance in an amount not less than One Hundred Fifty Thousand and no/100ths (\$150,000.00) Dollars.

General aircraft maintenance and repair shop operators shall also furnish City a policy or certificate of insurance evidencing product liability insurance in the amount of Five Hundred Thousand and no/100ths (\$500,000.00) Dollars.

The Council may, in considering each application covered by this section, require additional insurance coverage. Any such additional coverage will be based upon the type of operation proposed by each individual application.

(d) Every application for permission to operate a maintenance and repair shop at the airport shall be accompanied by the following:

- (1) Type of business proposed.
- (2) Names and addresses of proposed owners and managers.
- (3) Statement of proposed method of operating business.

- (4) Type of building proposed, its location and timetable for its lease or construction.
- (5) Type and amount of equipment proposed to be installed and used in the maintenance and repair shop.
- (6) Statement of qualifications of proposed owners and managers.
- (7) Financial statement.
- (8) Such other information as may be necessary for City to properly evaluate and act on the application.

SECTION 4. GUIDELINES FOR GASOLINE AND OIL SALES

OPERATORS:

(a) New gasoline dispensing facilities at the airport shall be equal to the facilities now maintained at said airport, and shall meet and conform with all regulations of the City of Modesto as contained in the Modesto Municipal Code.

(b) Gasoline and oil sales operations shall be open to the public seven (7) days a week, between the hours of 8:00 o'clock A.M. and sunset each day, minimum.

(c) Gasoline and oil sales operators shall be required to furnish to City a policy or certificate of insurance evidencing public liability and property damage insurance in the following amounts:

Public Liability Insurance in an amount not less than One Hundred Thousand and no/100ths (\$100,000.00) Dollars for injuries including wrongful death to any one person, and subject to the same limit for each person in an amount not less than Three Hundred Thousand and no/100ths (\$300,000.00) Dollars on account of one accident, and property damage insurance in an amount not less than One Hundred Fifty Thousand and no/100ths (\$150,000.00) Dollars.

Gasoline and oil sales operators shall also furnish City a policy or certificate of insurance evidencing products liability insurance which shall be in the amount of Five Hundred Thousand and no/100ths (\$500,000.00) Dollars.

The Council may, in considering each application covered by this section, require additional coverage. Any such additional coverage will be based upon the type of operation proposed by each individual application.

(d) Every application for permission to operate a gasoline and oil sales business at the airport shall be accompanied by the following:

- (1) Type of business proposed.
- (2) Names and addresses of proposed owners and managers.
- (3) Statement of proposed method of operating business.
- (4) Type of facility proposed, its location and timetable for its construction.
- (5) Statement of qualifications of proposed owners and managers.
- (6) Financial statement.
- (7) Such other information as may be necessary for City to properly evaluate and act on the application.

SECTION 5. GUIDELINES FOR SPECIALIZED COMMERCIAL AVIATION SERVICES:

(a) The type, size and design of building space to be leased or constructed for specialized commercial aviation services, such as accessory repairs, instrument repairs, propeller repairs, paint shops, etc., shall be determined by the City Council on an individual basis according to the type and size of operation proposed and current practices prevalent in the field of general aviation business in California.

(b) Specialized commercial aviation services shall be open to the public at least five (5) days a week, on an eight (8) hour a day basis and shall have adequate equipment to provide the type of special aviation service carried on.

(c) Specialized commercial aviation operators shall be required to furnish to City a policy or certificate of insurance evidencing public

liability and property damage insurance in the following amounts:

Public Liability Insurance in an amount not less than One Hundred Thousand and no/100ths (\$100,000.00) Dollars for injuries including wrongful death to any one person, and subject to the same limit for each person in an amount not less than Three Hundred Thousand and no/100ths (\$300,000.00) Dollars on account of one accident, and property damage insurance in an amount not less than One Hundred Fifty Thousand and no/100ths (\$150,000.00) Dollars.

The Council, may in considering each application covered by this section, require additional insurance coverage. Any such additional coverage will be based upon the type of operation proposed by each individual application.

(d) Every application for permission to operate a specialized commercial aviation service at the airport shall be accompanied by the following:

- (1) Type of business proposed.
- (2) Names and addresses of proposed owners and managers.
- (3) Statement of proposed method of operating business.
- (4) Type of building proposed, its location and timetable for its lease or construction.
- (5) Type and amount of equipment proposed to be installed and used.
- (6) Statement of qualifications of proposed owners and managers.
- (7) Financial statement.
- (8) Such other information as may be necessary for City to properly evaluate and act on the application.

The foregoing resolution was introduced at a regular meeting of the Council of the City of Modesto held on the 13th day of February, 1967, by

Councilman Shastid _____, who moved its adoption, which motion being duly seconded by Councilman Hughes _____, was upon roll call carried and the resolution adopted by the following vote:

AYES: Councilmen: Davies, Hughes, Mitchell, Patton, Shastid,
Smith, Mayor Johansen
NOES: Councilmen: None
ABSENT: Councilmen: None

ATTEST: Pauline P. Stanley
Acting City Clerk
PAULINE P. STANLEY

(SEAL)

APPROVED AS TO FORM:

By: Elwyn L. Johnson
ELWYN L. JOHNSON, City Attorney

MODESTO CITY COUNCIL
RESOLUTION NO. 67-101

A RESOLUTION APPOINTING MEMBER OF THE MODESTO BEAUTIFICATION COMMITTEE
(William E. Rudhman).

WHEREAS, Section 1102 of the Charter of the City of Modesto authorizes the City Council to appoint members to various Boards and Commissions;

NOW, THEREFORE, BE IT RESOLVED by the Council of the City of Modesto as follows:

SECTION 1. The following person is hereby appointed to the Modesto Beautification Committee for the respective term as indicated: William E. Rudhman, for a term to expire January 1, 1970.

SECTION 2. The City Clerk is hereby directed to transmit a copy of this resolution to the newly appointed member of the Modesto Beautification Committee and the Secretary thereof.

The foregoing resolution was introduced at a regular meeting of the Council of the City of Modesto held on the 13th day of February, 1967, by Councilman Smith, who moved its adoption, which motion being duly seconded by Councilman Shastid, was upon roll call carried and the resolution adopted by the following vote:

AYES:	Councilmen:	Davies, Hughes, Mitchell, Patton, Shastid, Smith, Mayor Johansen
NOES:	Councilmen:	None
ABSENT:	Councilmen:	None

ATTEST: Pauline P. Stanley
Acting City Clerk
PAULINE P. STANLEY

MODESTO CITY COUNCIL
RESOLUTION NO. 67-102

A RESOLUTION APPOINTING MRS. IRENE ANGELO CHAIRMAN OF THE MODESTO
BEAUTIFICATION COMMITTEE

BE IT RESOLVED by the Council of the City of Modesto that the following individual is hereby appointed Chairman of the Modesto Beautification Committee:

Mrs. Irene Angelo
1118 Highland Drive
Modesto, California

The foregoing resolution was introduced at a regular meeting of the Council of the City of Modesto held on the 13th day of February, 1967, by Councilman Shastid, who moved its adoption, which motion being duly seconded by Councilman Patton, was upon roll call carried and the resolution adopted by the following vote:

AYES: Councilmen: Davies, Hughes, Mitchell, Patton, Shastid,
Smith, Mayor Johansen

NOES: Councilmen: None

ABSENT: Councilmen: None

ATTEST: Pauline P. Stanley
Acting City Clerk
PAULINE P. STANLEY

MODESTO CITY COUNCIL
RESOLUTION NO. 67-103

A RESOLUTION APPOINTING MEMBER OF THE MODESTO HUMAN RIGHTS COMMISSION
(Joe Mineni, Jr.)

WHEREAS, Section 1102 of the Charter of the City of Modesto authorizes the City Council to appoint members to various Boards and Commissions;

NOW, THEREFORE, BE IT RESOLVED by the Council of the City of Modesto as follows:

SECTION 1. The following person is hereby appointed to the Modesto Human Rights Commission for the respective term as indicated:

Joe Mineni, Jr., for a term to expire May 1, 1967.

SECTION 2. The City Clerk is hereby directed to transmit a copy of this resolution to the newly appointed member of the Modesto Human Rights Commission and the Secretary thereof.

The foregoing resolution was introduced at a regular meeting of the Council of the City of Modesto held on the 13th day of February, 1967, by Councilman Smith, who moved its adoption, which motion being duly seconded by Councilman Hughes, was upon roll call carried and the resolution adopted by the following vote:

AYES: Councilmen: Davies, Hughes, Mitchell, Patton, Shastid,
Smith, Mayor Johansen
NOES: Councilmen: None
ABSENT: Councilmen: None

ATTEST: Pauline P. Stanley
Acting City Clerk
PAULINE P. STANLEY

MODESTO CITY COUNCIL
RESOLUTION NO. 67-104

A RESOLUTION APPOINTING MEMBER OF THE MODESTO BOARD OF ZONING
ADJUSTMENT (Rowland H. Gum)

WHEREAS, Section 1102 of the Charter of the City of Modesto
authorizes the City Council to appoint members to various Boards and
Commissions;

NOW, THEREFORE, BE IT RESOLVED by the Council of the City of
Modesto as follows:

SECTION 1. The following person is hereby appointed to the
Modesto Board of Zoning Adjustment ~~for the respective term as~~
~~indicated:~~

Rowland H. Gum, for a term to expire January 1, 1970.

SECTION 2. The City Clerk is hereby directed to transmit a copy
of this resolution to the newly appointed member of the Modesto
Board of Zoning Adjustment and the Secretary thereof.

The foregoing resolution was introduced at a regular meeting
of the Council of the City of Modesto held on the 13th day of
February, 1967, by Councilman Shastid, who
moved its adoption, which motion being duly seconded by Councilman
Mitchell, was upon roll call carried and the resolution
adopted by the following vote:

AYES: Councilmen: Davies, Hughes, Mitchell, Patton, Shastid,
Smith, Mayor Johansen
NOES: Councilmen: None
ABSENT: Councilmen: None

ATTEST: Pauline P. Stanley
Acting City Clerk
PAULINE P. STANLEY

MODESTO CITY COUNCIL
RESOLUTION NO. 67-105

A RESOLUTION APPOINTING MEMBER OF THE AB-103 ADVISORY BOARD (AREA D)
(Mrs. Myrne Madonna)

WHEREAS, Section 1102 of the Charter of the City of Modesto authorizes the City Council to appoint members to various Boards and Commissions;

NOW, THEREFORE, BE IT RESOLVED by the Council of the City of Modesto as follows:

SECTION 1. The following person is hereby appointed to the AB-103 Advisory Board (Area D) for the respective term as indicated:

Mrs. Myrne Madonna
206 Clover Lane
Modesto, California

SECTION 2. The City Clerk is hereby directed to transmit a copy of this resolution to the newly appointed member of the AB-103 Advisory Board and the Secretary thereof.

The foregoing resolution was introduced at a regular meeting of the Council of the City of Modesto held on the 13th day of February, 1967, by Councilman Smith, who moved its adoption, which motion being duly seconded by Councilman Hughes, was upon roll call carried and the resolution adopted by the following vote:

AYES: Councilmen: Davies, Hughes, Mitchell, Patton, Shastid,
Smith, Mayor Johansen
NOES: Councilmen: None
ABSENT: Councilmen: None

ATTEST: Pauline P. Stanley
Acting City Clerk
PAULINE P. STANLEY

MODESTO CITY COUNCIL
RESOLUTION NO. 67-106

A RESOLUTION APPROVING PLANS AND SPECIFICATIONS AND AUTHORIZING
CALL FOR BIDS FOR CONSTRUCTION OF TRAFFIC SIGNALS AND STREET
LIGHTING AT 12TH AND K STREETS

BE IT HEREBY RESOLVED by the Council of the City of Modesto as follows:

Section 1. The plans and specifications for construction of traffic signals and street lighting at 12th and K Streets,

copies of which are on file, are hereby accepted and approved.

Section 2. The City Clerk is hereby authorized to call for public competitive sealed bids for the above named project, to be opened in the office of the City Clerk, 801 11th Street in the City of Modesto, on March 21, 1967 at 2:00 P.M. and the City Clerk is hereby directed to give notice inviting such sealed bids in the time, form, and manner provided by law.

Section 3. After the bids are opened, they shall be tabulated and analyzed and a report submitted to the Council at its next regular meeting.

The foregoing resolution was introduced at a regular meeting of the Council of the City of Modesto held on the 20th day of February, 1967, by Councilman Shastid, who moved its adoption, which motion being duly seconded by Councilman Smith, was upon roll call carried and the resolution adopted by the following vote:

AYES: Councilmen: Davies, Mitchell, Patton, Shastid, Smith,
Mayor Johansen
NOES: Councilmen: None
ABSENT: Councilmen: Hughes

ATTEST: Pauline P. Stanley
~~XX~~
PAULINE P. STANLEY
Acting City Clerk

MODESTO CITY COUNCIL
RESOLUTION NO. 67-107

A RESOLUTION APPROVING PLANS AND SPECIFICATIONS AND AUTHORIZING
CALL FOR BIDS FOR INSTALLATION OF 113 MERCURY VAPOR UNITS TO
REPLACE A PORTION OF THE BARE BULB STREET LIGHTING SYSTEM

BE IT HEREBY RESOLVED by the Council of the City of Modesto as
follows:

Section 1. The plans and specifications for installation of
113 mercury vapor units to replace a portion of the bare bulb street
lighting system,
copies of which are on file, are hereby accepted and approved.

Section 2. The City Clerk is hereby authorized to call for
public competitive sealed bids for the above named project, to be
opened in the office of the City Clerk, 801 11th Street in the City
of Modesto, on March 7, 1967 at 10:00 A.M. and the City Clerk is
hereby directed to give notice inviting such sealed bids in the
time, form, and manner provided by law.

Section 3. After the bids are opened, they shall be tabulated
and analyzed and a report submitted to the Council at its next
regular meeting.

The foregoing resolution was introduced at a regular meeting
of the Council of the City of Modesto held on the 20th day of
February, 1967, by Councilman Shastid, who moved its adoption,
which motion being duly seconded by Councilman Smith, was
upon roll call carried and the resolution adopted by the following
vote:

AYES: Councilmen: Davies, Mitchell, Patton, Shastid, Smith,
Mayor Johansen
NOES: Councilmen: None
ABSENT: Councilmen: Hughes

ATTEST: Pauline P. Stanley
PAULINE P. STANLEY
Acting City Clerk

MODESTO CITY COUNCIL
RESOLUTION NO. 67-108

A RESOLUTION AUTHORIZING EXECUTION OF DEED
CONVEYING REAL PROPERTY OWNED BY CITY TO
JAMES AND MELBA PRICE, AND AUTHORIZING THE
RECORDATION OF SAID DEED.

WHEREAS, on August 22, 1966, an agreement was entered into between the City of Modesto, a municipal corporation, and James and Melba Price, husband and wife, whereby the City agreed to exchange a parcel of property owned by it for two (2) parcels of property owned by James and Melba Price, and

WHEREAS, the Council desires to authorize its Mayor and Acting City Clerk to execute and attest respectively the deed whereby the City deeds the following described real property to James and Melba Price, after which said deed, properly executed, may be recorded on behalf of James and Melba Price by the Security Title Insurance Company, the title company handling the escrow in this exchange of properties,

All that real property in the City of Modesto, County of Stanislaus, State of California, Section 22, Township 3 South, Range 9 East, Mount Diablo Base and Meridian, being a portion of the South half of Lot 13 of BROUGHTON COLONY, as per map filed March 17, 1904, in Volume 1 of Maps, Page 78, Stanislaus County Records, described as follows:

Commencing at the Southwestern corner of said Lot 13, said corner being on the center line of a 50 foot Public Road known as Coffee Road; thence along said center line, North $0^{\circ} 30'$ West, 329.55 feet, to the Northern line of said South half of Lot 13; thence along said Northern line, North $89^{\circ} 53' 36''$ East, 236.79 feet, to the true point of beginning; thence continuing along the Northern line of the South half of Lot 13, North $89^{\circ} 53' 36''$ East, 566.11 feet; thence along a non-tangent curve concave to the Southeast, having a Radius of 250.00 feet, a Central Angle of $10^{\circ} 03' 16''$, and an Arc Length of 43.87 feet; thence along a tangent line, South $18^{\circ} 32' 23''$ West, 167.42 feet; thence North $71^{\circ} 27' 37''$ West, 345.00 feet; thence along a tangent curve concave to the Northeast, having a Radius of 600.00 feet, a Central Angle of $18^{\circ} 12' 52''$, and an Arc Length of 190.74 feet, to the point of beginning, containing 1.425 Acres, more or less.

NOW, THEREFORE, BE IT RESOLVED by the Council of the City of Modesto that it hereby authorizes Peter W. Johansen, Mayor

of the City of Modesto, and Pauline P. Stanley, Acting City Clerk of the City of Modesto, to execute and attest respectively a deed whereby the City deeds the above-described real property to James and Melba Price, husband and wife, in accordance with the above-mentioned agreement dated August 22, 1966.

BE IT FURTHER RESOLVED, that the Security Title Insurance Company be authorized, by this resolution, to record said deed from the City of Modesto to James and Melba Price in the County Recorder's Office of Stanislaus County.

The foregoing resolution was introduced at a regular meeting of the Council of the City of Modesto held on the 20th day of February, 1967, by Councilman Shastid, who moved its adoption, which motion being duly seconded by Councilman Smith, was upon roll call carried and the resolution adopted by the following vote:

AYES: Councilmen: Davies, Mitchell, Patton, Shastid, Smith, Mayor Johansen

NOES: Councilmen: None

ABSENT: Councilmen: Hughes

ATTEST: Pauline P. Stanley
Pauline P. Stanley
Acting City Clerk

(SEAL)

APPROVED AS TO FORM:

Elwyn L. Johnson
By Arnel C. Brennan
ELWYN L. JOHNSON, City Attorney

APPROVED AS TO DESCRIPTION:

Paul Price
By Paul Price
Public Works Department

RW!!
2-16-67

MODESTO CITY COUNCIL
RESOLUTION NO. 67-109

A RESOLUTION ACCEPTING THE CONSTRUCTION OF TENNIS COURT LIGHTS
AT GRACEADA PARK BY FERRERO ELECTRIC, INC., MERCED, CALIFORNIA

WHEREAS, a report has been filed by the Director of Public
Works that the construction of tennis court lights at Graceada Park
has been completed by Ferrero Electric, Inc., Sacramento, California,
in accordance with the contract agreement, dated July 8, 1966.

NOW, THEREFORE, BE IT RESOLVED that the construction of
tennis court lights at Graceada Park
be accepted from said contractor, Ferrero Electric, Inc.,
that Notice of Completion be filed with the Recorder of Stanislaus
County and that payment of amounts due in the amount of \$10,194 ,
as provided in the contract, be authorized.

The foregoing resolution was introduced at a regular meeting
of the Council of the City of Modesto held on the 20th day of February,
1967, by Councilman Shastid , who moved its adoption, which motion
being duly seconded by Councilman Smith , was upon roll call
carried and the resolution adopted by the following vote:

AYES: Councilmen: Davies, Mitchell, Patton, Shastid, Smith,
Mayor Johansen
NOES: Councilmen: None
ABSENT: Councilmen: Hughes

ATTEST: Pauline P. Stanley
~~PAULINE P. STANLEY~~
PAULINE P. STANLEY
Acting City Clerk

MODESTO CITY COUNCIL
RESOLUTION NO. 67-110

A RESOLUTION AUTHORIZING THE REFUND OF OVERPAYMENT OF BUSINESS LICENSE TAX TO MODESTO SAVINGS AND LOAN ASSOCIATION FOR FIVE QUARTERS, BEGINNING 3/31/65 AND ENDING 3/31/66

WHEREAS, Modesto Savings & Loan Association has submitted a request for refund of the overpayment of business license tax in the sum of \$793.30 for tax erroneously paid for the five quarters beginning 3/31/65 and ending 3/31/66, and

WHEREAS, Section 6-1.130(c) of the Municipal Code states a refund may be made under the following conditions: "Where the amount paid was in excess of the amount required by law,"

NOW, THEREFORE, BE IT RESOLVED by the Council of the City of Modesto that the refund of the overpayment of business license tax to Modesto Savings & Loan Association in the sum of \$793.30 for five quarters beginning 3/31/65 and ending 3/31/66 be, and it is hereby authorized.

The foregoing resolution was introduced at a regular meeting of the Council of the City of Modesto held on the 20th day of February, 1967, by Councilman Shastid, who moved its adoption, which motion being duly seconded by Councilman Smith, was upon roll call carried and the resolution adopted by the following vote:

AYES: Councilmen: Davies, Mitchell, Patton, Shastid, Smith,
Mayor Johansen

NOES: Councilmen: None

ABSENT: Councilmen: Hughes

ATTEST: Pauline P. Stanley
PAULINE P. STANLEY
Acting City Clerk

MODESTO CITY COUNCIL
RESOLUTION NO. 67-111

A RESOLUTION RESCINDING RESOLUTION NO. 67-69 APPROVING AGREEMENT FOR RENTAL OF PORTION OF DOWNEY PARK SITE FOR FARMING PURPOSES TO RAY BIEDENWEG

WHEREAS, the Council of the City of Modesto adopted Resolution No. 67-69 on February 6, 1967 approving agreement between the City and Ray Biedenweg for the lease of a portion of Downey Park Site for agricultural purposes, and

WHEREAS, current plans for the development of the Downey Park property have changed the availability of the property;

NOW, THEREFORE, BE IT RESOLVED by the Council of the City of Modesto that Resolution No. 67-69 approving agreement between the City and Ray Biedenweg for rental of a portion of Downey Park site for farming purposes be, and it is hereby rescinded.

The foregoing resolution was introduced at a regular meeting of the Council of the City of Modesto held on the 20th day of February, 1967, by Councilman Shastid , who moved its adoption, which motion being duly seconded by Councilman Smith , was upon roll call carried and the resolution adopted by the following vote:

AYES: Councilmen: Davies, Mitchell, Patton, Shastid, Smith,
Mayor Johansen

NOES: Councilmen: None

ABSENT: Councilmen: Hughes

ATTEST: Pauline P. Stanley
PAULINE P. STANLEY
Acting City Clerk

MODESTO CITY COUNCIL
RESOLUTION NO. 67-112

A RESOLUTION OF THE COUNCIL OF THE CITY OF MODESTO NOTIFYING THE STATE DIVISION OF HOUSING OF THE STATE OF CALIFORNIA THAT THE CITY HAS AND IS ENFORCING LOCAL BUILDING ORDINANCES PRESCRIBING IN GENERAL, STANDARDS EQUAL TO OR GREATER THAN THE STATE HOUSING LAW WHICH BECAME EFFECTIVE AUGUST 8, 1963.

WHEREAS, Section 19825 of the Health and Safety Code of the State of California provides that the provisions of Part 1.5 (commencing with Section 17910) of this division and of Chapter 1 (commencing with Section 19000), Chapter 2 (commencing with Section 19100), and Chapter 3 (commencing with Section 19300) of Part 3 of this division shall not apply within any city having and enforcing a local ordinance prescribing minimum standards equal to or greater than such provisions, and

WHEREAS, the City Council of the City of Modesto has determined that the ordinances of the City of Modesto prescribe standards equal to or greater than the provisions of said State statutes,

NOW, THEREFORE, BE IT RESOLVED by the Council of the City of Modesto that it hereby notifies the State Division of Housing of the State of California that the City has and is enforcing local building ordinances prescribing minimum standards equal to or greater than the provisions of Part 1.5 (commencing with Section 17910) of this division and of Chapter 1 (commencing with Section 19000), Chapter 2 (commencing with Section 19100), and Chapter 3 (commencing with Section 19300) of Part 3 of said division of the Health and Safety Code of the State of California.

BE IT FURTHER RESOLVED that the City Clerk be authorized and directed to transmit a certified copy of this resolution to the Division of Housing of the State of California for its information and files.

The foregoing resolution was introduced at a regular meeting of the Council of the City of Modesto held on the 20th day of February, 1967, by Councilman Shastid, who moved its adoption, which motion being duly seconded by Councilman Smith, was upon roll call carried and the resolution adopted by the following vote:

AYES: Councilmen: Davies, Mitchell, Patton, Shastid, Smith,
Mayor Johansen
NOES: Councilmen: None
ABSENT: Councilmen: Hughes

ATTEST: Pauline P. Stanley
Acting City Clerk
PAULINE P. STANLEY

(SEAL)

APPROVED AS TO FORM:

Elwyn L. Johnson
By Robert C. Brennan
ELWYN L. JOHNSON, City Attorney

MODESTO CITY COUNCIL
RESOLUTION NO. 67-113

A RESOLUTION INSTRUCTING THE SUPERINTENDENT OF
STREETS TO GIVE NOTICE REQUIRING CONSTRUCTION OF
SIDEWALK ALONG
CERTAIN STREETS IN THE CITY OF MODESTO. (WEST SIDE OF
TULLY ROAD BETWEEN RUMBLE ROAD AND MORADA DRIVE -
3101 Tully)

WHEREAS, Chapter 27 of Part 3 of Division 7 of the
Streets and Highways Code of the State of California establishes
a procedure pursuant to which the construction of sidewalk
_____ may be required, and

WHEREAS, in accordance with Section 5876 of the Streets
and Highways Code, the Superintendent of Streets finds that
sidewalk _____ has ~~have~~ been constructed in
front of the properties constituting more than fifty per cent (50%)
of the street frontage ~~of~~ on the west side of Tully Road, Block 13201

NOW, THEREFORE, BE IT RESOLVED by the Council of the City
of Modesto as follows:

SECTION 1. The Superintendent of Streets is hereby
directed to notify the owners of record of the properties described
as follows:

3101 Tully Road in Block 13201 - West side of Tully between Rumble
Road and Morada Drive.

All that real property in the City of Modesto, County of Stanislaus, State
of California, described as follows:

Beginning at the Northeastern corner of Lot 1 of Block 13201 of
Glen Aulen as per map filed May 23, 1961, in Volume 19 of Maps,
Page 69, Stanislaus County Records; thence west along the
Northern line of said Glen Aulen, 263.29 feet to the Southeastern
corner of Lot 21 of Block 13201 of MORADA ESTATES as per map
filed November 7, 1962, in Volume 20 of Maps, Page 31, Stanislaus
County Records; thence North $0^{\circ} 54'$ West, along the boundary of
said Morada Estates, 160.64 feet; South $89^{\circ} 15' 40''$ East, 263.29 feet
to the southeastern corner of Lot 26 of said Block 13201; thence south
along the East boundary of Tully Road, 160.46 feet, to the point of
beginning.

to construct or cause to be constructed sidewalk
along the street frontage of the property/~~properties~~ hereinabove
described, all of said construction to be in accordance with City
of Modesto standards for such construction work.

SECTION 2. The 6th day of March,
19 67, at 4:20 o'clock P.M. in the Council Chambers,
located in the City Hall, 801 Eleventh Street, Modesto, California,
is set as the time and place where the Council will hear and pass
upon objections or protests, if any, which may be raised by any
property owner or other interested persons relating to the pro-
posed work.

SECTION 3. The Superintendent of Streets is hereby
authorized to implement the provisions of this resolution in
accordance with the procedure contained in Chapter 27, Part 3,
Division 7 of the Streets and Highways Code of the State of
California.

The foregoing resolution was introduced at a regular
meeting of the Council of the City of Modesto held on the 20th
day of February, 19 67, by Councilman Shastid,
who moved its adoption, which motion being duly seconded by
Councilman Smith, was upon roll call carried and
the resolution adopted by the following vote:

AYES: Councilmen: Davies, Mitchell, Patton, Shastid, Smith,
Mayor Johansen
NOES: Councilmen: None
ABSENT: Councilmen: Hughes

ATTEST: Pauline P Stanley
Acting City Clerk
PAULINE P. STANLEY

(SEAL)

APPROVED AS TO FORM:

By Elwyn L. Johnson
Allen C. Grimes
~~Allen C. Grimes~~, City Attorney

ELWYN L. JOHNSON

APPROVED AS TO DESCRIPTION:

By Paul Wood
Public Works Department

2/17/67
2017

MODESTO CITY COUNCIL
RESOLUTION NO. 67-114

A RESOLUTION INSTRUCTING THE SUPERINTENDENT OF
STREETS TO GIVE NOTICE REQUIRING CONSTRUCTION OF
SIDEWALK ALONG
CERTAIN STREETS IN THE CITY OF MODESTO. (BLOCK 6601 -
NORTHWESTERN CORNER OF TULLY ROAD AT BRIGGSMORE
AVENUE)

WHEREAS, Chapter 27 of Part 3 of Division 7 of the
Streets and Highways Code of the State of California establishes
a procedure pursuant to which the construction of sidewalk
_____ may be required, and

WHEREAS, in accordance with Section 5876 of the Streets
and Highways Code, the Superintendent of Streets finds that
sidewalk _____ has ~~have~~ been constructed in
front of the properties constituting more than fifty per cent (50%)
of the street frontage of Block 6601 - Tully Road (west side of Tully at
Briggsmore) _____

NOW, THEREFORE, BE IT RESOLVED by the Council of the City
of Modesto as follows:

SECTION 1. The Superintendent of Streets is hereby
directed to notify the owners of record of the properties described
as follows:

Northwestern Corner of Block 6601 - West side of Tully Road at
Briggsmore Avenue.

All that real property in the City of Modesto, County of Stanislaus,
State of California, described as follows:

Beginning at the Northwestern corner of property conveyed to the City of
Modesto by Deed recorded May 12, 1964 as Instrument 18850, Stanislaus
County Records; Thence along a line which is parallel with and 40.00
feet, at right angles, Northerly from the Northern line of the Modesto
Irrigation District Lateral No. 3, Easterly, 209.89 feet; thence on a
tangent curve, concave to the Northwest, having a radius of 15.00
feet, a Tangent of 15.11 feet, a Central Angle of $90^{\circ} 24'$, an Arc
Length of 23.67 feet to its point of tangency on the Western line of
Tully Road; thence Northerly along the Western line of Tully Road
to a point on the Southern line of property conveyed to Richard C.
Smith, et ux, by Deed recorded March 22, 1949 as Instrument 6098,
Stanislaus County Records; thence Westerly along the Southern line of
said Smith property and along the Southern line of property conveyed
to said Richard C. Smith, et ux, by Deed recorded November 15,
1954 as Instrument No. 30023, a distance of 224.99 feet to the East
line of Parcel No. 1 of the property conveyed to Lloyd B. Overholtzer,
et ux, by Deed recorded June 9, 1955, as Instrument 16792; thence
Southerly along the Eastern line of said Overholtzer property to
the point of beginning.

to construct or cause to be constructed sidewalk
along the street frontage of the property/~~properties~~ hereinabove
described, all of said construction to be in accordance with City
of Modesto standards for such construction work.

SECTION 2. The 6th day of March,
19 67, at 4:25 o'clock P.M. in the Council Chambers,
located in the City Hall, 801 Eleventh Street, Modesto, California,
is set as the time and place where the Council will hear and pass
upon objections or protests, if any, which may be raised by any
property owner or other interested persons relating to the pro-
posed work.

SECTION 3. The Superintendent of Streets is hereby
authorized to implement the provisions of this resolution in
accordance with the procedure contained in Chapter 27, Part 3,
Division 7 of the Streets and Highways Code of the State of
California.

The foregoing resolution was introduced at a regular
meeting of the Council of the City of Modesto held on the 20th
day of February, 1967, by Councilman Shastid,
who moved its adoption, which motion being duly seconded by
Councilman Smith, was upon roll call carried and
the resolution adopted by the following vote:

AYES: Councilmen: Davies, Mitchell, Patton, Shastid, Smith,
Mayor Johansen
NOES: Councilmen: None
ABSENT: Councilmen: Hughes

ATTEST: Pauline P. Stanley
Acting City Clerk
PAULINE P. STANLEY

(SEAL)

APPROVED AS TO FORM:

Elwyn L. Johnson
By Allen Grimes
~~Allen Grimes~~, City Attorney

ELWYN L. JOHNSON

APPROVED AS TO DESCRIPTION:

By Paul B. [Signature]
Public Works Department

2/17/67
82277

MODESTO CITY COUNCIL
RESOLUTION NO. 67-115

A RESOLUTION INSTRUCTING THE SUPERINTENDENT OF
STREETS TO GIVE NOTICE REQUIRING CONSTRUCTION OF
SIDEWALK ALONG
CERTAIN STREETS IN THE CITY OF MODESTO. (WEST SIDE OF
TULLY BETWEEN MORADA DRIVE AND HIGBEE DRIVE -
Lot 23, Block 13220)

WHEREAS, Chapter 27 of Part 3 of Division 7 of the
Streets and Highways Code of the State of California establishes
a procedure pursuant to which the construction of sidewalk
_____ may be required, and

WHEREAS, in accordance with Section 5876 of the Streets
and Highways Code, the Superintendent of Streets finds that
sidewalk _____ has ~~have~~ been constructed in
front of the properties constituting more than fifty per cent (50%)
of the street frontage of Block 13220 on the west side of Tully Road between
Morada Drive and Higbee Drive

NOW, THEREFORE, BE IT RESOLVED by the Council of the City
of Modesto as follows:

SECTION 1. The Superintendent of Streets is hereby
directed to notify the owners of record of the properties described
as follows:

3201 Tully Road - Lot 23, Block 13220

All that real property in the City of Modesto, County of
Stanislaus, State of California, Section 7, Township 3 South,
Range 9 East, Mount Diablo Base and Meridian, described
as follows:

The South half of the following described property: Commencing at
the Southeast corner of said Section 7, thence North 1° 23' West,
873.40 feet along the centerline of Tully Road to the true point of
beginning; thence North 89° 44' 30" West, 290.40 feet; thence
North 1° 23' West, 150 feet; thence South 89° 44' 30" East,
290.40 feet to the centerline of Tully Road; thence South 1° 23' East,
150.00 feet, to the point of beginning.

Except the East 45 feet in Tully Road.

to construct or cause to be constructed sidewalk
along the street frontage of the property/~~properties~~ hereinabove
described, all of said construction to be in accordance with City
of Modesto standards for such construction work.

SECTION 2. The 6th day of March,
19 67, at 4:30 o'clock P.M. in the Council Chambers,
located in the City Hall, 801 Eleventh Street, Modesto, California,
is set as the time and place where the Council will hear and pass
upon objections or protests, if any, which may be raised by any
property owner or other interested persons relating to the pro-
posed work.

SECTION 3. The Superintendent of Streets is hereby
authorized to implement the provisions of this resolution in
accordance with the procedure contained in Chapter 27, Part 3,
Division 7 of the Streets and Highways Code of the State of
California.

The foregoing resolution was introduced at a regular
meeting of the Council of the City of Modesto held on the 20th
day of February, 19 67, by Councilman Shastid,
who moved its adoption, which motion being duly seconded by
Councilman Smith, was upon roll call carried and
the resolution adopted by the following vote:

AYES: Councilmen: Davies, Mitchell, Patton, Shastid, Smith,
Mayor Johansen
NOES: Councilmen: None
ABSENT: Councilmen: Hughes

ATTEST: Pauline P. Stanley
Acting City Clerk
PAULINE P. STANLEY

(SEAL)

APPROVED AS TO FORM:

Elwyn L. Johnson
By Arthur C. Grimes
~~ARTHUR C. GRIMES~~, City Attorney
ELWYN L. JOHNSON

APPROVED AS TO FORM:

By Paul Jones
Public Works Department

MODESTO CITY COUNCIL
RESOLUTION NO. 67-116

A RESOLUTION INSTRUCTING THE SUPERINTENDENT OF
STREETS TO GIVE NOTICE REQUIRING CONSTRUCTION OF
SIDEWALK ALONG
CERTAIN STREETS IN THE CITY OF MODESTO. (EAST SIDE OF
TULLY ROAD AT BRIGGSMORE AVENUE - Lot 14, Block 6701)

WHEREAS, Chapter 27 of Part 3 of Division 7 of the
Streets and Highways Code of the State of California establishes
a procedure pursuant to which the construction of sidewalk
_____ may be required, and

WHEREAS, in accordance with Section 5876 of the Streets
and Highways Code, the Superintendent of Streets finds that
sidewalk _____ has ~~have~~ been constructed in
front of the properties constituting more than fifty per cent (50%)
of the street frontage of Block 6701 on the east side of Tully Road
at Briggsmore Avenue

NOW, THEREFORE, BE IT RESOLVED by the Council of the City
of Modesto as follows:

SECTION 1. The Superintendent of Streets is hereby
directed to notify the owners of record of the properties described
as follows:

Northeast Corner of Block 6701 - East side of Tully at Briggsmore Avenue

All that real property in the City of Modesto, County of Stanislaus,
State of California, described as follows:

Beginning at the Southwestern corner of Lot 14, Block 6701 of
CAROLAND MANOR NO. 1 as per map filed June 8, 1954 in Volume
18 of Maps, Page 2, Stanislaus County Records; thence along the
boundary of said Caroland Manor No. 1, North 89° 27' East, 100.00
feet; South 0° 47' East, 20.00 feet; North 89° 27' East, 114.00
feet; South 0° 47' East, 185.00 feet to the Northeastern corner
of property conveyed to the City of Modesto by deed recorded
January 28, 1954, as Instrument No. 2272, Stanislaus County Records;
thence along the boundary of said City Property South 89° 27' West
199.06 feet; thence along a tangent curve, concave to the Northeast,
having a radius of 15.00 feet, a tangent of 14.94 feet, a Central
Angle of 89° 46', and an Arc Length of 23.50 feet; thence continuing
along the boundary of said City Property North 0° 47' West, 190.06
feet to the point of beginning.

to construct or cause to be constructed sidewalk
along the street frontage of the property/~~properties~~ hereinabove
described, all of said construction to be in accordance with City
of Modesto standards for such construction work.

SECTION 2. The 6th day of March,
1967, at 4:40 o'clock P.M. in the Council Chambers,
located in the City Hall, 801 Eleventh Street, Modesto, California,
is set as the time and place where the Council will hear and pass
upon objections or protests, if any, which may be raised by any
property owner or other interested persons relating to the pro-
posed work.

SECTION 3. The Superintendent of Streets is hereby
authorized to implement the provisions of this resolution in
accordance with the procedure contained in Chapter 27, Part 3,
Division 7 of the Streets and Highways Code of the State of
California.

The foregoing resolution was introduced at a regular
meeting of the Council of the City of Modesto held on the 20th
day of February, 1967, by Councilman Shastid,
who moved its adoption, which motion being duly seconded by
Councilman Smith, was upon roll call carried and
the resolution adopted by the following vote:

AYES: Councilmen: Davies, Mitchell, Patton, Shastid, Smith,
Mayor Johansen
NOES: Councilmen: None
ABSENT: Councilmen: Hughes

ATTEST: Pauline P. Stanley
Acting City Clerk
PAULINE P. STANLEY

(SEAL)

APPROVED AS TO FORM:

Elwyn L. Johnson
By Allen Grimes
~~ALLEN GRIMES~~, City Attorney
ELWYN L. JOHNSON

APPROVED AS TO DESCRIPTION:

By Pauline P. Stanley
Public Works Department

MODESTO CITY COUNCIL
RESOLUTION NO. 67-117

A RESOLUTION REFERRING TO THE MODESTO CITY
PLANNING COMMISSION A PETITION FOR ANNEXATION
OF CERTAIN UNINHABITED TERRITORY TO THE CITY
OF MODESTO KNOWN AS NORTH 99 NO. 2 ADDITION.

WHEREAS, a petition has been filed in the office of
the City Clerk requesting the annexation of certain uninhabited
territory to the City of Modesto, which territory is more
specifically described hereinafter, and

~~WHEREAS, the Modesto Boundary Commission has certified
to the City of Modesto the boundaries of the boundaries of said
territory and~~

WHEREAS, annexation of the North 99 No. 2
Addition was approved by the Local Agency Formation Commission by
resolution adopted February 16, 1966,

NOW, THEREFORE, BE IT RESOLVED by the Council of the
City of Modesto that said petition for the annexation of the
hereinafter described uninhabited territory be referred to the
Planning Commission for its report and recommendation.

The territory herein referred to is situated in the
County of Stanislaus, State of California, and is more particularly
described as attached hereto.

The foregoing resolution was introduced at a regular
meeting of the Council of the City of Modesto held on the 20th
day of February, 1967, by Councilman Shastid,
who moved its adoption, which motion being duly seconded by
Councilman Smith, was upon roll call carried and
the resolution adopted by the following vote:

AYES: Councilmen: Davies, Mitchell, Patton, Shastid, Smith,
Mayor Johansen
NOES: Councilmen: None
ABSENT: Councilmen: Hughes

ATTEST: Pauline P. Stanley
Acting City Clerk
PAULINE P. STANLEY

(SEAL)

APPROVED AS TO FORM:

By Elwyn L. Johnson
Robert G. Johnson
ELWYN L. JOHNSON, City Attorney

APPROVED AS TO DESCRIPTION:

G.P. 2-17-67

Pauline P. Stanley
Public Works Department

NORTH 99 NO. 2 ADDITION

All that real property in the State of California, County of Stanislaus, being a portion of the Northwest quarter of Section 19, Township 3 South, Range 9 East, Mount Diablo Base and Meridian, described as follows:

Commencing at a point on the existing City Limits as established by the most Westerly line of the NORTH 99 ADDITION, as per description filed June 28, 1966, as Instrument 23028, Stanislaus County Records, said point being the Northwest corner of Section 19; thence along the existing City Limits and the Western line of Section 19, South $0^{\circ} 25'$ East, 10.69 feet, to its intersection with the center line of a Public Road known as West Orangeburg Avenue and the true point of beginning; thence continuing along the existing City Limits the following courses:

Thence along the center line of West Orangeburg Avenue, South $83^{\circ} 30' 50''$ East, 24.30 feet; thence continuing along said center line on a tangent curve concave to the Southwest, having a Radius of 300.00 feet, a Central Angle of $48^{\circ} 27' 51''$ and an Arc Length of 253.76 feet, to its intersection with the center line of a Public Road known as Evergreen Road; thence along said center line, North $54^{\circ} 57' 01''$ East, 111.80 feet; thence continuing along said center line on a tangent curve concave to the Southeast, having a Radius of 379.85 feet, a Central Angle of $35^{\circ} 41' 29''$ and an Arc Length of 236.62 feet, to its intersection with the Northern line of Section 19; thence along said section line, South $89^{\circ} 21' 30''$ East, 509.79 feet; thence South $0^{\circ} 33' 30''$ East, 318.48 feet; thence North $89^{\circ} 21' 30''$ West, 151.00 feet; thence South $0^{\circ} 33' 30''$ East, 701.39 feet; thence North $89^{\circ} 42' 15''$ West, 323.42 feet, to a point on the Eastern line of the California State Freeway, U. S. 99; thence along said Eastern line, South $43^{\circ} 21'$ East, 421.69 feet, and South $48^{\circ} 01' 45''$ East, 236.12 feet; thence across said Freeway, South $0^{\circ} 41'$ East, 329.99 feet, to a point on the Western line of said Freeway; thence along said Western line, the following courses: North $32^{\circ} 02' 43''$ West, 156.09 feet; thence North $42^{\circ} 06' 46''$ West, 324.15 feet; thence North $43^{\circ} 21'$ West, 300.00 feet; thence South $46^{\circ} 35' 42''$ West, 48.01 feet; thence along a Radial line, South $79^{\circ} 39' 39''$ West, 84.00 feet; thence along a curve concave to the Southwest, the center of which bears South $79^{\circ} 39' 39''$ West, having a Radius of 552.00 feet, a Central Angle of $28^{\circ} 13' 51''$ and an Arc Length of 271.98 feet; thence North $38^{\circ} 31' 39''$ West, 229.08 feet; thence North $44^{\circ} 47' 32''$ West, 95.51 feet; thence North $48^{\circ} 41' 21''$ West, 151.77 feet, to a point on the Western line of Section 19; thence along the Western line of Section 19, North $0^{\circ} 25'$ West, 677.05 feet, to the point of beginning, containing 24.429 Acres, more or less.

MODESTO CITY COUNCIL
RESOLUTION NO. 67-118

A RESOLUTION CONFIRMING THE REPORT OF THE SUPERINTENDENT OF STREETS CONCERNING THE WORK OF CONSTRUCTION OF CURB AND GUTTER ALONG CERTAIN STREETS IN THE CITY OF MODESTO IN ACCORDANCE WITH THE IMPROVEMENT DISTRICT ACT OF 1911, ASSESSING THE COST OF CONSTRUCTION AGAINST THE PARCEL OF REAL PROPERTY FRONTING UPON THE IMPROVEMENT, AND DIRECTING THE METHOD OF COLLECTION OF THE AMOUNT OF SAID LIEN. (1533 CARVER ROAD) *Van ...*

WHEREAS, Chapter 27 of Part 3 of Division 7 (Sections 5870

et seq.) of the Streets and Highways Code of the State of California establishes a procedure pursuant to which the construction of _____

curb and gutter _____ may be required, and

WHEREAS, the Council, did, on October 20, 1966, adopt its Resolution No. 66-635, directing the Superintendent of Streets to give notice requiring the construction of curb and gutter _____ along certain streets in the City of Modesto, as provided therein, and

WHEREAS, the Superintendent of Streets proceeded to cause the completion of the construction of curb and gutter _____ as aforesaid, in compliance with the provisions of Chapter 27 of Part 3 of Division 7 of the Streets and Highways Code, and

WHEREAS, November 7, 1966, at 4:35 P.M. in the Council Chambers, located in the City Hall, 801 Eleventh Street, Modesto, California, was set as the time and place for a hearing and passing upon the report of the Superintendent of Streets with respect to the construction of said improvement, and

WHEREAS, upon the completion of said hearing, said Council confirmed the report of the Superintendent of Streets, as submitted, and on file in the office of the City Clerk, the cost of said work specified in Section 1 of this resolution being determined in the total amount of One Hundred Ninety-Five and 88/100ths (\$195.88) Dollars

NOW, THEREFORE, BE IT RESOLVED by the Council of the City of Modesto as follows:

SECTION 1. That the cost of the aforesaid work, being the amount of One Hundred Ninety-Five and 88/100ths / (\$195.88) Dollars, be assessed as a lien against the parcel(s) of property fronting upon the work so constructed, to wit, (Lot 1, Block 6108, Carver Road)

All that real property in the City of Modesto, County of Stanislaus, State of California, Section 19, Township 3 South, Range 9 East, Mount Diablo Base and Meridian, described as follows:

Lot 1 of Block 6108 of the Dunham Tract as per Map filed December 26, 1946 in Volume 16 of Maps, Page 15, Stanislaus County Records.
SECTION 2. In accordance with the provisions of Section

5893 of the California Streets and Highways Code, it is hereby ordered that the notice of said lien be delivered to the Stanislaus County Auditor, who shall enter the amount thereof on the County Assessment Book opposite the description of the particular property and the amount shall be collected together with all other taxes thereon against the property. The Director of Finance shall deliver said notice of lien to the County Auditor before the date fixed by law for the delivery of the Assessment Book to the County Board of Equalization. The lien shall be collected in accordance with the procedure prescribed in Section 5894 of the California Streets and Highways Code.

The foregoing resolution was introduced at a regular meeting of the Council of the City of Modesto held on the 20th day of February, 1967, by Councilman Smith, who moved its adoption, which motion being duly seconded by Councilman Patton, was upon roll call carried and the resolution adopted by the following vote:

AYES: Councilmen: Davies, Mitchell, Patton, Shastid, Smith,
Mayor Johansen
NOES: Councilmen: None
ABSENT: Councilmen: Hughes

ATTEST: Pauline P. Stanley
Acting City Clerk
PAULINE P. STANLEY

rw 7
2/16/67 (SEAL)

APPROVED AS TO FORM:

By Elwyn L. Johnson
ELWYN L. JOHNSON, City Attorney

APPROVED AS TO DESCRIPTION:

By Pauline P. Stanley
Public Works Department

MODESTO CITY COUNCIL
RESOLUTION NO. 67-119

A RESOLUTION ORDERING THE WORK OF CONSTRUCTION
OF SIDEWALK ALONG
CERTAIN STREETS IN THE CITY OF MODESTO. (WEST SIDE
OF TULLY ROAD) (NORTH HALF OF LOT 14, BLOCK 911)
WHEREAS, Chapter 27 of Part 3 of Division 7 of the

Streets and Highways Code of the State of California estab-
lishes a procedure pursuant to which the construction of
sidewalk may be required, and

WHEREAS, in accordance with Section 5876 of the Streets
and Highways Code, the Superintendent of Streets finds that
sidewalk have been constructed in
front of the properties constituting more than fifty per cent
(50%) of the street frontage ~~along~~ on the West side of Tully
Road, Block 911

WHEREAS, the Council, did, on February 6,
1967, adopt its Resolution No. 67-74, directing the
Superintendent of Streets to give notice requiring the construction
of sidewalk along certain streets in
the City of Modesto, as provided therein, and

WHEREAS, the Council, did by said resolution, set the
20th day of February, 1967, at 4:15
o'clock P.M. in the Council Chambers, as the time and place
for a hearing for the purpose of passing upon objections or pro-
tests, if any, which may be raised by the property owners or other
interested persons relating to the proposed work, and

WHEREAS, the Superintendent of Streets has caused notice
to be given as directed by said Resolution No. 67-74, and

WHEREAS, at the time set for hearing the protests and
objections, if any, to the proposed work, the said Council pro-
ceeded to hear the same and no protests having been received,

NOW, THEREFORE, BE IT RESOLVED by the Council of the
City of Modesto as follows:

SECTION 1. All protests and objections of any kind or
nature whatsoever to the proposed work are hereby overruled or
denied.

SECTION 2. The Superintendent of Streets is hereby directed to proceed with the project in accordance with the provisions of Resolution No. 67-74 and Chapter 27, Part 3, Division 7 of the Streets and Highways Code of the State of California.

The foregoing resolution was introduced at a regular meeting of the Council of the City of Modesto held on the 20th day of February, 1967, by Councilman Mitchell, who moved its adoption, which motion being duly seconded by Councilman Davies, was upon roll call carried and the resolution adopted by the following vote:

AYES: Councilmen: Davies, Mitchell, Patton, Shastid, Smith,
Mayor Johansen

NOES: Councilmen: None

ABSENT: Councilmen: Hughes

ATTEST: Pauline P. Stanley
Acting City Clerk
PAULINE P. STANLEY

(SEAL)

APPROVED AS TO FORM:

By Elwyn L. Johnson
~~ADMINISTRATOR~~ City Attorney
ELWYN L. JOHNSON

MODESTO CITY COUNCIL
RESOLUTION NO. 67-120

A RESOLUTION ORDERING THE WORK OF CONSTRUCTION
OF SIDEWALK ALONG
CERTAIN STREETS IN THE CITY OF MODESTO. (WEST SIDE
OF TULLY ROAD - SOUTH HALF OF LOT 14, BLOCK 911)
WHEREAS, Chapter 27 of Part 3 of Division 7 of the

Streets and Highways Code of the State of California estab-
lishes a procedure pursuant to which the construction of
sidewalk may be required, and

WHEREAS, in accordance with Section 5876 of the Streets
and Highways Code, the Superintendent of Streets finds that
sidewalk have been constructed in
front of the properties constituting more than fifty per cent
(50%) of the street frontage ~~along~~ on the West side of Tully
Road, Block 911

WHEREAS, the Council, did, on February 6, 1967,
~~XXXXXXXX~~ adopt its Resolution No. 67-75, directing the
Superintendent of Streets to give notice requiring the construction
of sidewalk along certain streets in
the City of Modesto, as provided therein, and

WHEREAS, the Council, did by said resolution, set the
20th day of February, 1967, at 4:20
o'clock P.M. in the Council Chambers, as the time and place
for a hearing for the purpose of passing upon objections or pro-
tests, if any, which may be raised by the property owners or other
interested persons relating to the proposed work, and

WHEREAS, the Superintendent of Streets has caused notice
to be given as directed by said Resolution No. 67-75, and

WHEREAS, at the time set for hearing the protests and
objections, if any, to the proposed work, the said Council pro-
ceeded to hear the same and no protests having been received,

NOW, THEREFORE, BE IT RESOLVED by the Council of the
City of Modesto as follows:

SECTION 1. All protests and objections of any kind or
nature whatsoever to the proposed work are hereby overruled or
denied.

SECTION 2. The Superintendent of Streets is hereby directed to proceed with the project in accordance with the provisions of Resolution No. 67-75 and Chapter 27, Part 3, Division 7 of the Streets and Highways Code of the State of California.

The foregoing resolution was introduced at a regular meeting of the Council of the City of Modesto held on the 20th day of February, 19 67, by Councilman Shastid, who moved its adoption, which motion being duly seconded by Councilman Smith, was upon roll call carried and the resolution adopted by the following vote:

AYES: Councilmen: Davies, Mitchell, Patton, Shastid, Smith,
Mayor Johansen

NOES: Councilmen: None

ABSENT: Councilmen: Hughes

ATTEST: Pauline P. Stanley
Acting City Clerk
PAULINE P. STANLEY

(SEAL)

APPROVED AS TO FORM:

By Elwyn L. Johnson
~~Elwyn L. Johnson~~, City Attorney
ELWYN L. JOHNSON,

MODESTO CITY COUNCIL
RESOLUTION NO. 67-121

A RESOLUTION ORDERING THE WORK OF CONSTRUCTION
OF SIDEWALK, CURB AND GUTTER ALONG
CERTAIN STREETS IN THE CITY OF MODESTO. (WEST SIDE
OF TULLY ROAD - SOUTHEAST CORNER OF BLOCK 937)

WHEREAS, Chapter 27 of Part 3 of Division 7 of the
Streets and Highways Code of the State of California estab-
lishes a procedure pursuant to which the construction of
sidewalk, curb and gutter may be required, and

WHEREAS, in accordance with Section 5876 of the Streets
and Highways Code, the Superintendent of Streets finds that
sidewalk, curb and gutter have been constructed in
front of the properties constituting more than fifty per cent
(50%) of the street frontage ~~along~~ on the West side of Tully
Road, Block 937

WHEREAS, the Council, did, on February 6,
1967, adopt its Resolution No. 67-76, directing the
Superintendent of Streets to give notice requiring the construction
of sidewalk, curb and gutter along certain streets in
the City of Modesto, as provided therein, and

WHEREAS, the Council, did by said resolution, set the
20th day of February, 1967, at 4:25
o'clock P.M. in the Council Chambers, as the time and place
for a hearing for the purpose of passing upon objections or pro-
tests, if any, which may be raised by the property owners or other
interested persons relating to the proposed work, and

WHEREAS, the Superintendent of Streets has caused notice
to be given as directed by said Resolution No. 67-76, and

WHEREAS, at the time set for hearing the protests and
objections, if any, to the proposed work, the said Council pro-
ceeded to hear the same and no protests having been received,

NOW, THEREFORE, BE IT RESOLVED by the Council of the
City of Modesto as follows:

SECTION 1. All protests and objections of any kind or
nature whatsoever to the proposed work are hereby overruled or
denied.

SECTION 2. The Superintendent of Streets is hereby directed to proceed with the project in accordance with the provisions of Resolution No. 67-76 and Chapter 27, Part 3, Division 7 of the Streets and Highways Code of the State of California.

The foregoing resolution was introduced at a regular meeting of the Council of the City of Modesto held on the 20th day of February, 19 67, by Councilman Shastid who moved its adoption, which motion being duly seconded by Councilman Smith, was upon roll call carried and the resolution adopted by the following vote:

AYES: Councilmen: Davies, Mitchell, Patton, Shastid, Smith,
Mayor Johansen

NOES: Councilmen: None

ABSENT: Councilmen: Hughes

ATTEST: Pauline P. Stanley
Acting City Clerk
PAULINE P. STANLEY

(SEAL)

APPROVED AS TO FORM:

By Elwyn L. Johnson
~~Elwyn L. Johnson~~ City Attorney
ELWYN L. JOHNSON

MODESTO CITY COUNCIL
RESOLUTION NO. 67-122

A RESOLUTION APPROVING AGREEMENT BETWEEN THE CITY OF MODESTO AND THE COUNTY OF STANISLAUS FOR ENVELOPE INSERTING SERVICES (County to perform certain envelope inserting work for City)

BE IT HEREBY RESOLVED by the Council of the City of Modesto that the agreement between the City of Modesto and the County of Stanislaus for envelope inserting services (County to perform certain envelope inserting work for City, namely, stuffing and sealing envelopes, and at the same time, applying metered postage thereto, for mailing of water and sewage bills, and, in addition, from time to time, bulletins and other materials) be, and it is hereby approved.

BE IT FURTHER RESOLVED that the execution of said agreement by the designated city officials be authorized.

The foregoing resolution was introduced at a regular meeting of the Council of the City of Modesto held on the 20th day of February, 1967, by Councilman Shastid , who moved its adoption, which motion being duly seconded by Councilman Smith , was upon roll call carried and the resolution adopted by the following vote:

AYES: Councilmen: Davies, Mitchell, Patton, Shastid, Smith,
Mayor Johansen

NOES: Councilmen: None

ABSENT: Councilmen: Hughes

ATTEST: Pauline P. Stanley
PAULINE P. STANLEY
Acting City Clerk

MODESTO CITY COUNCIL
RESOLUTION NO. 67-123

CONTINUATION OF
A RESOLUTION SETTING TIME AND PLACE FOR HEARING ON REQUIREMENT FOR
CONSTRUCTION OF CURB, GUTTER AND SIDEWALK, LOTS 6, 7, 8, AND 9,
BLOCK 133 (West side of La Loma)

BE IT HEREBY RESOLVED by the Council of the City of Modesto
that March 6, 1967 , at 4:30 P. M. in the Council
Chambers, City Hall, 801 Eleventh Street, Modesto, California,
is hereby set as the time and place for/consideration of requirement
for construction of curb, gutter and sidewalk, Lots 6, 7, 8, and 9,
Block 133 (West side of La Loma)

The foregoing resolution was introduced at a regular meeting
of the Council of the City of Modesto held on the 20th day of February,
1967, by Councilman Mitchell , who moved its
adoption, which motion being duly seconded by Councilman Shastid ,
was upon roll call carried and the resolution adopted by the
following vote:

AYES: Councilmen: Davies, Mitchell, Patton, Shastid, Smith,
Mayor Johansen
NOES: Councilmen: None
ABSENT: Councilmen: Hughes

ATTEST:

Pauline P. Stanley
~~Rex E. Galfus, City Clerk~~
Pauline P. Stanley, Acting City Clerk

MODESTO CITY COUNCIL
RESOLUTION NO. 67-124

A RESOLUTION AUTHORIZING THE CITY MANAGER TO SIGN AN APPLICATION TO THE FEDERAL AVIATION AGENCY FOR FEDERAL AID PARTICIPATION AT MODESTO CITY-COUNTY AIRPORT

BE IT HEREBY RESOLVED by the Council of the City of Modesto that the submission of an application to the Federal Aviation Agency for federal funds in the amount of \$15,000 for the extension of the aircraft parking apron at the United Airlines' terminal area, and construction of a warm-up apron at the north end of Runway 29L at the Modesto City-County Airport be, and it is hereby approved.

BE IT FURTHER RESOLVED that the execution of the application by the City's designated official, John C. Keefe, City Manager, be and it is hereby authorized.

The foregoing resolution was introduced at a regular meeting of the Council of the City of Modesto held on the 20th day of February, 1967, by Councilman Smith, who moved its adoption, which motion being duly seconded by Councilman Patton, was upon roll call carried and the resolution adopted by the following vote:

AYES: Councilmen: Davies, Mitchell, Patton, Shastid, Smith,
Mayor Johansen

NOES: Councilmen: None

ABSENT: Councilmen: Hughes

ATTEST: Pauline P. Stanley
PAULINE P. STANLEY
Acting City Clerk

MODESTO CITY COUNCIL
RESOLUTION NO. 67-125

A RESOLUTION CONFIRMING REAPPOINTMENT OF JOHN QUARESMA TO THE
MODESTO BEAUTIFICATION COMMITTEE

BE IT RESOLVED by the Council of the City of Modesto that John Quaresma, 1215 Trinity, Modesto, California, be, and he is hereby reappointed to the Modesto Beautification Committee for a term expiring January 1, 1971.

The foregoing resolution was introduced at a regular meeting of the Council of the City of Modesto held on the 20th day of February, 1967, by Councilman Mitchell, who moved its adoption, which motion being duly seconded by Councilman Shastid, was upon roll call carried and the resolution adopted by the following vote:

AYES: Councilmen: Davies, Mitchell, Patton, Shastid, Smith,
Mayor Johansen

NOES: Councilmen: None

ABSENT: Councilmen: Hughes

ATTEST: Pauline P Stanley
PAULINE P. STANLEY
Acting City Clerk

MODESTO CITY COUNCIL
RESOLUTION NO. 67-126

A RESOLUTION GRANTING DRIVEWAY VARIANCE TO JOHN QUARESMA ON PROPERTY LOCATED AT THE SOUTHEAST CORNER OF TULLY ROAD AND ROSEBURG AVENUE

WHEREAS, John Quaresma has requested a variance to the provisions of Section 7-1.401(c) of the Modesto Municipal Code to permit the construction of four 36-foot driveways on property located at the southeast corner of Tully Road and Roseburg Avenue on which a new service station facility is proposed, and

WHEREAS, John Quaresma has filed with the Director of Planning a plot plan designating the precise dimensions and location of the four 36-foot driveways, and

WHEREAS, Section 7-1.401(c) of the Modesto Municipal Code provides that the total width of driveways serving any lot or parcel of land or adjacent lots or parcels of land in a single ownership shall not exceed fifty (50%) per cent of the street frontage of the property, and

WHEREAS, the total width of the driveways requested by Mr. Quaresma exceed the fifty (50%) per cent limitation imposed in Section 7-1.401(c), and

WHEREAS, the Director of Public Works has recommended that the request be granted on the basis that the property development plan requires the curb and cuts for full utilization of the service station facilities proposed to be installed;

NOW, THEREFORE, BE IT RESOLVED by the Council of the City of Modesto that the request of John Quaresma for a variance to Section 7-1.401(c) of the Modesto Municipal Code to permit installation of four 36-foot driveways on property located at the southeast corner of Tully Road and Roseburg Avenue, in accordance with dimensions and locations indicated on the plot plan on file in the office of the Director of Planning be, and it is hereby approved.

The foregoing resolution was introduced at a regular meeting of the Council of the City of Modesto held on the 27th day of February, 1967, by Councilman Hughes, who moved its adoption, which motion being

duly seconded by Councilman Mitchell, was upon roll call carried and the resolution adopted by the following vote:

AYES: Councilmen: Davies, Hughes, Mitchell, Patton, Smith,
Mayor Johansen

NOES: Councilmen: Shastid

ABSENT: Councilmen: None

ATTEST: Pauline P. Stanley
PAULINE P. STANLEY
Acting City Clerk

MODESTO CITY COUNCIL
RESOLUTION NO. 67-127

A RESOLUTION AUTHORIZING WORK TO BE PERFORMED BY CITY FORCES FOR
INSTALLATION OF WATER LINES IN GREENWOOD ESTATES NO. 2 SUBDIVISION

WHEREAS, the Council of the City of Modesto adopted resolution
No. 67-64 , on February 6 , 1967, approving the plans and specifi-
cations for the installation of water lines in Greenwood Estates
No. 2 Subdivision

and directed the City Clerk to advertise for sealed proposals for
doing said work, and providing that bids be submitted on the 21st
day of February , 1967; and

WHEREAS, the City Clerk, in accordance with said resolution,
thereafter duly and regularly caused a notice to be published in the
manner and for the time prescribed by law; and

WHEREAS, no bids were received pursuant to said notice; and

WHEREAS, the Director of Public Works estimates that the cost
of such work can be performed by city forces for the sum of \$6,050 ,
which cost estimate has been approved by the City Manager; and

WHEREAS, the Council declares and determines that, in its
opinion, based upon the estimate approved by the City Manager, the
work in question may be performed better and more economically by
the City with its own employees.

NOW, THEREFORE, BE IT RESOLVED by the Council of the City of
Modesto that, in accordance with the provisions of Section 1307 of
the Charter of the City of Modesto, the City Manager is hereby
authorized to proceed to have the work in question performed by the
City by its own employees.

The foregoing resolution was introduced at a regular meeting
of the Council of the City of Modesto held on the 27th day of
February , 1967, by Councilman Shastid , who moved its adoption,
which motion being duly seconded by Councilman Patton , was upon
roll call carried and the resolution adopted by the following vote:

AYES: Councilmen: Davies, Hughes, Mitchell, Patton, Shastid, Smith,
NOES: Councilmen: Mayor Johansen
ABSENT: Councilmen: None

ATTEST: Pauline P. Stanley
~~XXXXXXXXXXXXXXXXXXXXXXXXXXXX~~
PAULINE P. STANLEY
Acting City Clerk

MODESTO CITY COUNCIL
RESOLUTION NO. 67-128

A RESOLUTION INSTRUCTING THE SUPERINTENDENT
OF STREETS TO GIVE NOTICE REQUIRING CONSTRUCTION
OF CURB, GUTTER AND SIDEWALK ALONG
CERTAIN STREETS IN THE CITY OF MODESTO. (LOTS 15 & 16,
BLOCK 412, PINE STREET)
WHEREAS, Chapter 27 of Part 3 of Division 7 of the

Streets and Highways Code of the State of California establishes
a procedure pursuant to which the construction of curb, gutter
and sidewalk may be required, and

WHEREAS, in accordance with Section 5876 of the Streets
and Highways Code, the Superintendent of Streets finds that
curb, gutter and sidewalk have been constructed in
front of the properties constituting more than fifty per cent
(50%) of the street frontage of Block 412 on the north side of
Pine Street,

NOW, THEREFORE, BE IT RESOLVED by the Council of the
City of Modesto as follows:

SECTION 1. The Superintendent of Streets is hereby
directed to notify the owners of record of the properties
described as follows:

Lots 15 and 16, Block 412, Pine Street

All that real property in the City of Modesto,
County of Stanislaus, State of California,
described as follows:

Lots 15 and 16 of Block 412 of the City of Modesto,
as per map filed December 21, 1942, in Volume 15 of
Maps, Stanislaus County Records.

MODESTO CITY COUNCIL
RESOLUTION NO. 67-129

A RESOLUTION INSTRUCTING THE SUPERINTENDENT OF
STREETS TO GIVE NOTICE REQUIRING CONSTRUCTION OF
SIDEWALK ALONG
CERTAIN STREETS IN THE CITY OF MODESTO. (LOT 2,
BLOCK 6061, WEST ORANGEBURG)

WHEREAS, Chapter 27 of Part 3 of Division 7 of the
Streets and Highways Code of the State of California establishes
a procedure pursuant to which the construction of sidewalk
_____ may be required, and

WHEREAS, in accordance with Section 5876 of the Streets
and Highways Code, the Superintendent of Streets finds that
sidewalk has _____ ~~been~~ been constructed in
front of the properties constituting more than fifty per cent (50%)
of the street frontage of Block 6061 on the north side of West
Orangeburg

NOW, THEREFORE, BE IT RESOLVED by the Council of the City
of Modesto as follows:

SECTION 1. The Superintendent of Streets is hereby
directed to notify the owners of record of the properties described
as follows:

Lot 2, Block 6061, West Orangeburg

All that real property in the City of Modesto,
County of Stanislaus, State of California,
described as follows:

Beginning at the Northwestern corner of property
conveyed to the City of Modesto by Deed recorded
March 18, 1963, as Instrument 10322; thence easterly
along the Northern line of said City property 81.538
feet to a point on the Eastern line of land described
in Deed to Lyle E. Green, et ux, recorded December 13,
1938, as Instrument 16763; thence Northerly along
the Eastern line of said Green property, 78 feet to
the Northeastern corner thereof; thence Westerly
along the Northern line of said land of Lyle Green,
et ux, 81.538 feet to a point on the east line of
the land described in Deed to Hoyt R. Gant, recorded
December 9, 1940, as Instrument 16406; thence
Southerly along the east line of said Gant property,
78 feet to the point of beginning.

to construct or cause to be constructed sidewalk
along the street frontage of the property/~~properties~~ hereinabove
described, all of said construction to be in accordance with City
of Modesto standards for such construction work.

SECTION 2. The 13th day of March,
1967, at 7:55 o'clock P.M. in the Council Chambers,
located in the City Hall, 801 Eleventh Street, Modesto, California,
is set as the time and place where the Council will hear and pass
upon objections or protests, if any, which may be raised by any
property owner or other interested persons relating to the pro-
posed work.

SECTION 3. The Superintendent of Streets is hereby
authorized to implement the provisions of this resolution in
accordance with the procedure contained in Chapter 27, Part 3,
Division 7 of the Streets and Highways Code of the State of
California.

The foregoing resolution was introduced at a regular
meeting of the Council of the City of Modesto held on the 27th
day of February, 1967, by Councilman Shastid,
who moved its adoption, which motion being duly seconded by
Councilman Patton, was upon roll call carried and
the resolution adopted by the following vote:

AYES: Councilmen: Davies, Hughes, Mitchell, Patton, Shastid,
Smith, Mayor Johansen
NOES: Councilmen: None
ABSENT: Councilmen: None

ATTEST: Pauline P. Stanley
Acting City Clerk
PAULINE P. STANLEY

(SEAL)

APPROVED AS TO FORM:
ELWYN L. JOHNSON, City Attorney
By Allen Grimes
~~ALLEN GRIMES, City Attorney~~
ROBERT C. BIENVENU, Assistant

APPROVED AS TO DESCRIPTION:
By Robert C. Bienvenu
Public Works Department

MODESTO CITY COUNCIL
RESOLUTION NO. 67-130

A RESOLUTION INSTRUCTING THE SUPERINTENDENT OF STREETS TO GIVE NOTICE REQUIRING CONSTRUCTION OF SIDEWALK ALONG CERTAIN STREETS IN THE CITY OF MODESTO. (BLOCK 6726, TULLY ROAD)

WHEREAS, Chapter 27 of Part 3 of Division 7 of the Streets and Highways Code of the State of California establishes a procedure pursuant to which the construction of sidewalk _____ may be required, and

WHEREAS, in accordance with Section 5876 of the Streets and Highways Code, the Superintendent of Streets finds that sidewalk has _____ ~~have~~ been constructed in front of the properties constituting more than fifty per cent (50%) of the street frontage of Block 6726 on the east side of Tully Road, _____

NOW, THEREFORE, BE IT RESOLVED by the Council of the City of Modesto as follows:

SECTION 1. The Superintendent of Streets is hereby directed to notify the owners of record of the properties described as follows:

All that real property in the City of Modesto, County of Stanislaus, State of California, described as follows:

Beginning at the Northeastern corner of property conveyed to the City of Modesto as per Deed recorded October 3, 1966, as Instrument 33811, Stanislaus County Records; thence along the Eastern line of said City property South 00° 48' East, 100 feet; thence South 88° 54' East, 172.78 feet; thence North 00° 48' West, 100 feet; thence North 88° 54' West, 172.78 feet, to the point of beginning.

to construct or cause to be constructed sidewalk
along the street frontage of the property/~~proprietor~~ hereinabove
described, all of said construction to be in accordance with City
of Modesto standards for such construction work.

SECTION 2. The 13th day of March,
19 67, at 8:00 o'clock P.M. in the Council Chambers,
located in the City Hall, 801 Eleventh Street, Modesto, California,
is set as the time and place where the Council will hear and pass
upon objections or protests, if any, which may be raised by any
property owner or other interested persons relating to the pro-
posed work.

SECTION 3. The Superintendent of Streets is hereby
authorized to implement the provisions of this resolution in
accordance with the procedure contained in Chapter 27, Part 3,
Division 7 of the Streets and Highways Code of the State of
California.

The foregoing resolution was introduced at a regular
meeting of the Council of the City of Modesto held on the 27th
day of February, 1967, by Councilman Shastid,
who moved its adoption, which motion being duly seconded by
Councilman Patton, was upon roll call carried and
the resolution adopted by the following vote:

AYES: Councilmen: Davies, Hughes, Mitchell, Patton, Shastid,
Smith, Mayor Johansen
NOES: Councilmen: None
ABSENT: Councilmen: None

ATTEST: Pauline P. Stanley
Acting City Clerk
PAULINE P. STANLEY

(SEAL)

APPROVED AS TO FORM:
ELWYN L. JOHNSON, City Attorney

By Robert C. Bienvenu
~~XXXXXXXXXXXXXXXXXXXXXXXXXXXXXXXXXXXX~~
ROBERT C. BIENVENU, Assistant

*2/24/67
Arist*

APPROVED AS TO DESCRIPTION:
By Paul [unclear]
Public Works Department

MODESTO CITY COUNCIL
RESOLUTION NO. 67-131

A RESOLUTION INSTRUCTING THE SUPERINTENDENT OF
STREETS TO GIVE NOTICE REQUIRING CONSTRUCTION OF
SIDEWALK ALONG
CERTAIN STREETS IN THE CITY OF MODESTO.(BLOCK 6000-A,
WEST ORANGEBURG AVENUE)

WHEREAS, Chapter 27 of Part 3 of Division 7 of the
Streets and Highways Code of the State of California establishes
a procedure pursuant to which the construction of sidewalk
_____ may be required, and

WHEREAS, in accordance with Section 5876 of the Streets
and Highways Code, the Superintendent of Streets finds that
sidewalk has _____ ~~been~~ been constructed in
front of the properties constituting more than fifty per cent (50%)
of the street frontage of Block 6000-A on the south side of West
Orangeburg Avenue, _____

NOW, THEREFORE, BE IT RESOLVED by the Council of the City
of Modesto as follows:

SECTION 1. The Superintendent of Streets is hereby
directed to notify the owners of record of the properties described
as follows:

All that real property in the City of Modesto,
County of Stanislaus, State of California, described
as follows:

All that portion of Lot 9 of MENSINGER COLONY,
as per Map filed May 18, 1909 in Volume 4 of
Maps, Page 25, Stanislaus County Records, described
as follows:

Beginning at the Southeastern corner of property
conveyed to the City of Modesto by Deed recorded
February 11, 1960, as Instrument 3922; thence
along said City property North 88° 51' West,
64.44 feet; thence on a tangent curve concave to
the Southeast, having a Radius of 15.00 feet, a
tangent of 15.56 feet, a central angle of 92°
05', an Arc Length of 24.11 feet, to its point
of tangency with the Eastern line of Alma Avenue;
thence along the Eastern line of Alma Avenue,
South 00° 56' East, 90.63 feet; thence South
88° 51' East, 80.00 feet; thence North 00° 56'
West, 105.19 feet to the point of beginning.

to construct or cause to be constructed sidewalk
along the street frontage of the property/~~properties~~ hereinabove
described, all of said construction to be in accordance with City
of Modesto standards for such construction work.

SECTION 2. The 13th day of March,
1967, at 8:05 o'clock P.M. in the Council Chambers,
located in the City Hall, 801 Eleventh Street, Modesto, California,
is set as the time and place where the Council will hear and pass
upon objections or protests, if any, which may be raised by any
property owner or other interested persons relating to the pro-
posed work.

SECTION 3. The Superintendent of Streets is hereby
authorized to implement the provisions of this resolution in
accordance with the procedure contained in Chapter 27, Part 3,
Division 7 of the Streets and Highways Code of the State of
California.

The foregoing resolution was introduced at a regular
meeting of the Council of the City of Modesto held on the 27th
day of February, 1967, by Councilman Shastid,
who moved its adoption, which motion being duly seconded by
Councilman Patton, was upon roll call carried and
the resolution adopted by the following vote:

AYES: Councilmen: Davies, Hughes, Mitchell, Patton, Shastid,
Smith, Mayor Johansen
NOES: Councilmen: None
ABSENT: Councilmen: None

ATTEST: Pauline P. Stanley
Acting City Clerk
PAULINE P. STANLEY

(SEAL)

APPROVED AS TO FORM:
ELWYN L. JOHNSON, City Attorney
By Elwyn L. Johnson
~~XXXXXXXXXXXXXXXXXXXXXXXXXXXX~~
ROBERT C. BIENVENU, Assistant

APPROVED AS TO DESCRIPTION:
BY Paul Jones
Public Works Department

2-24-67
RW4

MODESTO CITY COUNCIL
RESOLUTION NO. 67-132

A RESOLUTION AUTHORIZING PREPARATION OF AN AGREEMENT BETWEEN THE CITY OF MODESTO AND HERTZ CORPORATION FOR CAR RENTAL SERVICES AT MODESTO CITY-COUNTY AIRPORT

BE IT HEREBY RESOLVED by the Council of the City of Modesto that the staff be, and it is hereby authorized to prepare an agreement between the City of Modesto and Hertz Corporation for car rental services at Modesto City-County Airport.

The foregoing resolution was introduced at a regular meeting of the Council of the City of Modesto held on the 27th day of February, 1967, by Councilman Shastid, who moved its adoption, which motion being duly seconded by Councilman Patton, was upon roll call carried and the resolution adopted by the following vote:

AYES: Councilmen: Davies, Hughes, Mitchell, Patton, Shastid,
Smith, Mayor Johansen

NOES: Councilmen: None

ABSENT: Councilmen: None

ATTEST: Pauline P. Stanley
PAULINE P. STANLEY
Acting City Clerk

MODESTO CITY COUNCIL
RESOLUTION NO. 67-133

A RESOLUTION APPROVING AGREEMENT BETWEEN THE CITY OF MODESTO AND TILLIE LEWIS FOODS, INC. CONCERNING EXTENSION AND STRENGTHENING OF WATER SYSTEM IN THE VICINITY OF THEIR PLANT

BE IT HEREBY RESOLVED by the Council of the City of Modesto that the agreement between the City of Modesto and Tillie Lewis Foods, Inc. concerning extension and strengthening of water system in the vicinity of their plant be, and it is hereby approved.

BE IT FURTHER RESOLVED that the execution of said agreement by the designated city officials be authorized.

The foregoing resolution was introduced at a regular meeting of the Council of the City of Modesto held on the 27th day of February, 1967, by Councilman Shastid, who moved its adoption, which motion being duly seconded by Councilman Patton, was upon roll call carried and the resolution adopted by the following vote:

AYES: Councilmen: Davies, Hughes, Mitchell, Patton, Shastid,
Smith, Mayor Johansen
NOES: Councilmen: None
ABSENT: Councilmen: None

ATTEST: Pauline P. Stanley
PAULINE P. STANLEY
Acting City Clerk

MODESTO CITY COUNCIL
RESOLUTION NO. 67-134

A RESOLUTION APPROVING PLANS AND SPECIFICATIONS AND AUTHORIZING
CALL FOR BIDS FOR THE CONSTRUCTION OF AN ACTIVITIES BUILDING AT
WESTSIDE PARK

BE IT HEREBY RESOLVED by the Council of the City of Modesto as
follows:

Section 1. The plans and specifications for the construction
of an activities building at Westside Park,

copies of which are on file, are hereby accepted and approved.

Section 2. The City Clerk is hereby authorized to call for
public competitive sealed bids for the above named project, to be
opened in the office of the City Clerk, 801 11th Street in the City
of Modesto, on March 14, 1967 at 10:00 A.M. and the City Clerk is
hereby directed to give notice inviting such sealed bids in the
time, form, and manner provided by law.

Section 3. After the bids are opened, they shall be tabulated
and analyzed and a report submitted to the Council at its next
regular meeting.

The foregoing resolution was introduced at a regular meeting
of the Council of the City of Modesto held on the 27th day of
February, 1967, by Councilman Shastid, who moved its adoption,
which motion being duly seconded by Councilman Patton, was
upon roll call carried and the resolution adopted by the following
vote:

AYES: Councilmen: Davies, Hughes, Mitchell, Patton, Shastid,
Smith, Mayor Johansen
NOES: Councilmen: None
ABSENT: Councilmen: None

ATTEST: Pauline P Stanley
~~RECEIVED~~
PAULINE P. STANLEY
Acting City Clerk

MODESTO CITY COUNCIL
RESOLUTION NO. 67-135

A RESOLUTION ORDERING THE WORK OF CONSTRUCTION
OF CURB AND GUTTER ALONG
CERTAIN STREETS IN THE CITY OF MODESTO. (LOT 13,
BLOCK 6074, TULLY ROAD)

WHEREAS, Chapter 27 of Part 3 of Division 7 of the
Streets and Highways Code of the State of California estab-
lishes a procedure pursuant to which the construction of
curb and gutter may be required, and

WHEREAS, in accordance with Section 5876 of the Streets
and Highways Code, the Superintendent of Streets finds that
curb and gutter has ~~have~~ been constructed in
front of the properties constituting more than fifty per cent
(50%) of the street frontage along Block 6074 on the east side
of Tully Road

WHEREAS, the Council, did, on February 13,
19 67, adopt its Resolution No. 67-93, directing the
Superintendent of Streets to give notice requiring the construction
of curb and gutter along certain streets in
the City of Modesto, as provided therein, and

WHEREAS, the Council, did by said resolution, set the
27th day of February, 1967, at 7:45
o'clock P.M. in the Council Chambers, as the time and place
for a hearing for the purpose of passing upon objections or pro-
tests, if any, which may be raised by the property owners or other
interested persons relating to the proposed work, and

WHEREAS, the Superintendent of Streets has caused notice
to be given as directed by said Resolution No. 67-93, and

WHEREAS, at the time set for hearing the protests and
objections, if any, to the proposed work, the said Council pro-
ceeded to hear the same and no protests having been received,

NOW, THEREFORE, BE IT RESOLVED by the Council of the
City of Modesto as follows:

SECTION 1. All protests and objections of any kind or
nature whatsoever to the proposed work are hereby overruled or
denied.

SECTION 2. The Superintendent of Streets is hereby directed to proceed with the project in accordance with the provisions of Resolution No. 67-93 and Chapter 27, Part 3, Division 7 of the Streets and Highways Code of the State of California.

The foregoing resolution was introduced at a regular meeting of the Council of the City of Modesto held on the 27th day of February, 1967, by Councilman Hughes, who moved its adoption, which motion being duly seconded by Councilman Smith, was upon roll call carried and the resolution adopted by the following vote:

AYES: Councilmen: Davies, Hughes, Mitchell, Patton, Shastid, Smith, Mayor Johansen
NOES: Councilmen: None
ABSENT: Councilmen: None

ATTEST: Pauline P. Stanley
Acting City Clerk
PAULINE P. STANLEY

(SEAL)

APPROVED AS TO FORM:

Elwyn L. Johnson
By Robert D. Danner
~~ADLER GRUBBS~~ City Attorney
ELWYN L. JOHNSON,

MODESTO CITY COUNCIL
RESOLUTION NO. 67-136

A RESOLUTION ORDERING THE WORK OF CONSTRUCTION
OF CURB AND GUTTER ALONG
CERTAIN STREETS IN THE CITY OF MODESTO. (LOT 12,
BLOCK 6074, TULLY ROAD)

WHEREAS, Chapter 27 of Part 3 of Division 7 of the
Streets and Highways Code of the State of California estab-
lishes a procedure pursuant to which the construction of
curb and gutter may be required, and

WHEREAS, in accordance with Section 5876 of the Streets
and Highways Code, the Superintendent of Streets finds that
curb and gutter has ~~have~~ been constructed in
front of the properties constituting more than fifty per cent
(50%) of the street frontage along Block 6074 on the east side
of Tully Road

WHEREAS, the Council, did, on February 13,
19 67, adopt its Resolution No. 67-94, directing the
Superintendent of Streets to give notice requiring the construction
of curb and gutter along certain streets in
the City of Modesto, as provided therein, and

WHEREAS, the Council, did by said resolution, set the
27th day of February, 1967, at 7:50
o'clock P.M. in the Council Chambers, as the time and place
for a hearing for the purpose of passing upon objections or pro-
tests, if any, which may be raised by the property owners or other
interested persons relating to the proposed work, and

WHEREAS, the Superintendent of Streets has caused notice
to be given as directed by said Resolution No. 67-94, and

WHEREAS, at the time set for hearing the protests and
objections, if any, to the proposed work, the said Council pro-
ceeded to hear the same and no protests having been received,

NOW, THEREFORE, BE IT RESOLVED by the Council of the
City of Modesto as follows:

SECTION 1. All protests and objections of any kind or
nature whatsoever to the proposed work are hereby overruled or
denied.

SECTION 2. The Superintendent of Streets is hereby directed to proceed with the project in accordance with the provisions of Resolution No. 67-94 and Chapter 27, Part 3, Division 7 of the Streets and Highways Code of the State of California.

The foregoing resolution was introduced at a regular meeting of the Council of the City of Modesto held on the 27th day of February, 1967, by Councilman Smith, who moved its adoption, which motion being duly seconded by Councilman Shastid, was upon roll call carried and the resolution adopted by the following vote:

AYES: Councilmen: Davies, Hughes, Mitchell, Patton, Shastid, Smith, Mayor Johansen

NOES: - Councilmen: None

ABSENT: Councilmen: None

ATTEST: Pauline P. Stanley
Acting City Clerk
PAULINE P. STANLEY

(SEAL)

APPROVED AS TO FORM:

Elwyn L. Johnson
By Allen Ormes
~~ALLEN ORMES~~ City Attorney
ELWYN L. JOHNSON,

MODESTO CITY COUNCIL
RESOLUTION NO. 67-137

A RESOLUTION ORDERING THE WORK OF CONSTRUCTION
OF SIDEWALK ALONG
CERTAIN STREETS IN THE CITY OF MODESTO. (LOT 1,
BLOCK 6015 TULLY ROAD)

WHEREAS, Chapter 27 of Part 3 of Division 7 of the
Streets and Highways Code of the State of California estab-
lishes a procedure pursuant to which the construction of
sidewalk may be required, and

WHEREAS, in accordance with Section 5876 of the Streets
and Highways Code, the Superintendent of Streets finds that
sidewalk has ~~have~~ been constructed in
front of the properties constituting more than fifty per cent
(50%) of the street frontage along Block 6015, Tully Road

WHEREAS, the Council, did, on February 13,
19 67, adopt its Resolution No. 67-95, directing the
Superintendent of Streets to give notice requiring the construction
of sidewalk along certain streets in
the City of Modesto, as provided therein, and

WHEREAS, the Council, did by said resolution, set the
27th day of February, 1967, at 7:55
o'clock P.M. in the Council Chambers, as the time and place
for a hearing for the purpose of passing upon objections or pro-
tests, if any, which may be raised by the property owners or other
interested persons relating to the proposed work, and

WHEREAS, the Superintendent of Streets has caused notice
to be given as directed by said Resolution No. 67-95, and

WHEREAS, at the time set for hearing the protests and
objections, if any, to the proposed work, the said Council pro-
ceeded to hear the same and no protests having been received,

NOW, THEREFORE, BE IT RESOLVED by the Council of the
City of Modesto as follows:

SECTION 1. All protests and objections of any kind or
nature whatsoever to the proposed work are hereby overruled or
denied.

SECTION 2. The Superintendent of Streets is hereby directed to proceed with the project in accordance with the provisions of Resolution No. 67-95 and Chapter 27, Part 3, Division 7 of the Streets and Highways Code of the State of California.

The foregoing resolution was introduced at a regular meeting of the Council of the City of Modesto held on the 27th day of February, 19 67, by Councilman Hughes, who moved its adoption, which motion being duly seconded by Councilman Shastid, was upon roll call carried and the resolution adopted by the following vote:

AYES: Councilmen: Davies, Hughes, Mitchell, Patton, Shastid, Smith, Mayor Johansen

NOES: Councilmen: None

ABSENT: Councilmen: None

ATTEST: Pauline P. Stanley
Acting City Clerk
PAULINE P. STANLEY

(SEAL)

APPROVED AS TO FORM:

Elwyn L. Johnson
By Richard S. Dennis
~~XXXXXXXXXX~~ City Attorney
ELWYN L. JOHNSON,

MODESTO CITY COUNCIL
RESOLUTION NO. 67-138

A RESOLUTION APPROVING AGREEMENT BETWEEN THE CITY OF MODESTO AND STATE DIVISION OF HIGHWAYS FOR IMPROVEMENT OF McHENRY AVENUE FROM BOWEN AVENUE TO LEVELAND LANE

BE IT HEREBY RESOLVED by the Council of the City of Modesto that the agreement between the City of Modesto and State Division of Highways for improvement of McHenry Avenue from Bowen Avenue to Leveland Lane be, and it is hereby approved.

BE IT FURTHER RESOLVED that the execution of said agreement by the designated city officials be authorized.

The foregoing resolution was introduced at a regular meeting of the Council of the City of Modesto held on the 27th day of February, 1967, by Councilman Hughes, who moved its adoption, which motion being duly seconded by Councilman Smith, was upon roll call carried and the resolution adopted by the following vote:

AYES: Councilmen: Davies, Hughes, Mitchell, Patton, Shastid,
Smith, Mayor Johansen

NOES: Councilmen: None

ABSENT: Councilmen: None

ATTEST: Pauline P. Stanley
PAULINE P. STANLEY
Acting City Clerk

MODESTO CITY COUNCIL
RESOLUTION NO. 67-139

A RESOLUTION AMENDING RESOLUTION NO. 67-67
ENTITLED "A RESOLUTION ESTABLISHING SALARY
SCHEDULES AND FIXING THE COMPENSATION FOR
POSITIONS IN THE CITY SERVICE".

BE IT RESOLVED by the Council of the City of Modesto as
follows:

SECTION 1. AMENDMENT TO RESOLUTION NO. 67-67. Exhibit "E"
entitled "City of Modesto Salary Ranges and Rates for Classes of
Positions in the City Service" attached to Resolution No. 67-67
entitled "A Resolution Establishing Salary Schedules and Fixing
the Compensation for Positions in the City Service" is hereby
amended to create the position of Parking Enforcement Officer
under Range 19.5.

SECTION 2. SALARIES FOR CLASSES OF POSITIONS. Salary
Range 19.5 of Exhibit "E" established by Section 2 of Resolution
No. 67-67 is hereby amended to read as follows:

RANGE 19.5 \$451-474-498-523-549

Building Maintenance Foreman
Maintenance Mechanic
Parking Enforcement Officer
Radio Telephone Operator
Stores and Equipment Clerk

SECTION 3. EFFECTIVE DATE. This resolution shall be
effective on and after April 1, 1967.

The foregoing resolution was introduced at a regular meet-
ing of the Council of the City of Modesto held on the 27th day of
February, 1967, by Councilman Shastid, who moved its
adoption, which motion being duly seconded by Councilman Patton,
was upon roll call carried and the resolution adopted by the follow-
ing vote:

AYES: Councilmen: Davies, Hughes, Mitchell, Patton, Shastid,
Smith, Mayor Johansen
NOES: Councilmen: None
ABSENT: Councilmen: None

ATTEST: Pauline P. Stanley
PAULINE P. STANLEY
Acting City Clerk

(SEAL)

APPROVED AS TO FORM:
ELWYN L. JOHNSON, City Attorney

By Robert C. Bienvenu
ROBERT C. BIENVENU, Assistant

MODESTO CITY COUNCIL
RESOLUTION NO. 67-140

A RESOLUTION REVISING THE POSITION CLASSIFI-
CATION PLAN FOR THE CITY OF MODESTO.

WHEREAS, a Position Classification Plan was adopted by Resolution No. 67-66 pursuant to Rule 2 of the Personnel Rules and Regulations of the City of Modesto, and

WHEREAS, the Personnel Commission has recommended to the Council the creation of an additional class of position to be included in the Position Classification Plan, and

WHEREAS, Rule 2.2 of the City of Modesto Personnel Rules provides that major revisions to the classification plan shall be effective upon adoption by resolution of the Council,

NOW, THEREFORE, BE IT RESOLVED by the Council of the City of Modesto as follows:

SECTION 1. The Position Classification Plan of the City of Modesto is hereby amended to create a new classification as follows:

CLASSIFICATION CREATED

Parking Enforcement Officer

SECTION 2. The specifications for this classification as shown on the attached Exhibit A, which is hereby made a part of this resolution by reference, are hereby approved and made a part of the Position Classification Plan.

SECTION 3. This resolution shall become effective on and after April 1, 1967.

The foregoing resolution was introduced at a regular meeting of the Council of the City of Modesto held on the 27th day of February, 1967, By Councilman Shastid, who moved its adoption, which motion being duly seconded by Councilman Patton,

was upon roll call carried and the resolution adopted by the following vote:

AYES: Councilmen: Davies, Hughes, Mitchell, Patton, Shastid, Smith, Mayor Johansen

NOES: Councilmen: None

ABSENT: Councilmen: None

ATTEST: Pauline P. Stanley
PAULINE P. STANLEY
Acting City Clerk

(SEAL)

APPROVED AS TO FORM:

ELWYN L. JOHNSON, City Attorney

By Robert C. Bienvenu
ROBERT C. BIENVENU, Assistant

PARKING ENFORCEMENT OFFICER

Definition

Under direction, to patrol controlled parking areas; to issue citations for parking meter, overtime, and zone violations; and to do related work as required.

Typical Tasks

Patrols off-street and on-street controlled parking areas; observes instances of over-parking and issues citations for such violations; may operate a motorized vehicle in patrolling controlled parking areas; listens to complaints regarding citations; controls paid parking areas, including servicing permit dispensers; and does related work as assigned.

Employment Standards

Any combination of training and experience equivalent to completion of the twelfth grade and one year of experience in dealing with the public; possession of a valid driver's license issued by the California State Department of Motor Vehicles.

Desirable Qualifications

Ability to develop a working knowledge of the vehicle code and of municipal ordinances regarding the control of parking; knowledge of arithmetic and record keeping; ability to understand and explain ordinances and regulations; ability to deal effectively with the public; ability to operate a motorized vehicle; ability to work independently in a reliable manner; mechanical aptitude; good physical coordination; freedom from visual defects.

MODESTO CITY COUNCIL
RESOLUTION NO. 67-141

A RESOLUTION APPROVING EMPLOYMENT OF CONSULTANT FOR ACQUISITION OF REMOTE DISPOSAL FACILITY (Mr. Clinton Henning)

WHEREAS, the Deputy City Manager in a memorandum dated February 24, 1967, subject, "Acquisition of Remote Disposal Waste Oxidation Ponding System - Consultant Services," has recommended that the services of Mr. Clinton Henning of Sacramento, California, a consulting engineer, be retained to assist the City of Modesto with general consultation, assistance in hearings, etc. on acquisition of a remote disposal waste oxidation ponding system.

NOW, THEREFORE, BE IT HEREBY RESOLVED by the Council of the City of Modesto that the services of Mr. Clinton Henning be, and his employment is hereby authorized to assist the City of Modesto with general consultation, assistance in hearings, etc. in connection with the acquisition of a remote disposal waste oxidation ponding system.

The foregoing resolution was introduced at a regular meeting of the Council of the City of Modesto held on the 27th day of February, 1967, by Councilman Mitchell, who moved its adoption, which motion being duly seconded by Councilman Hughes, was upon roll call carried and the resolution adopted by the following vote:

AYES:	Councilmen:	Davies, Hughes, Mitchell, Patton, Shastid, Smith, Mayor Johansen
NOES:	Councilmen:	None
ABSENT:	Councilmen:	None

ATTEST: Pauline P. Stanley
PAULINE P. STANLEY
Acting City Clerk

MODESTO CITY COUNCIL
RESOLUTION NO. 67-142

BE IT HEREBY RESOLVED by the Council of the City of Modesto that Mayor Peter W. Johansen be, and he is authorized to meet with State legislators to discuss SB-133 and AB-245 pertaining to amendments to the Brown Act.

The foregoing resolution was introduced at a regular meeting of the Council of the City of Modesto held on the 27th day of February, 1967, by Councilman Hughes, who moved its adoption, which motion being duly seconded by Councilman Patton, was upon roll call carried and the resolution adopted by the following vote:

AYES: Councilmen: Davies, Hughes, Mitchell, Patton, Shastid,
Smith, Mayor Johansen

NOES: Councilmen: None

ABSENT: Councilmen: None

ATTEST: Pauline P. Stanley
PAULINE P. STANLEY
Acting City Clerk

MODESTO CITY COUNCIL
RESOLUTION NO. 67-143

A RESOLUTION APPROVING THE REQUEST OF MODESTO DOWNTOWN IMPROVEMENT DISTRICT FOR CLOSURE OF TENTH STREET BETWEEN K AND I STREETS ON MARCH 18, 1967 FROM 6:00 A. M. to 9:15 A.M. (Annual-Easter Egg Hunt)

WHEREAS, the Modesto Downtown Improvement District has requested the closure of Tenth Street between K and I Streets on March 18, 1967 from 6:00 A.M. to 9:15 A.M. for the purpose of its annual Easter Egg Hunt, and

WHEREAS, J Street will remain open for through traffic during this period of time;

NOW, THEREFORE, BE IT HEREBY RESOLVED by the Council of the City of Modesto that the request of Modesto Downtown Improvement District for the closure of Tenth Street between K and I Streets on March 18, 1967 from 6:00 A. M. to 9:15 A. M. for the purpose of its annual Easter Egg Hunt be, and it is hereby approved.

The foregoing resolution was introduced at a regular meeting of the Council of the City of Modesto held on the 6th day of March, 1967, by Councilman Smith, who moved its adoption, which motion being duly seconded by Councilman Mitchell, was upon roll call carried and the resolution adopted by the following vote:

AYES: Councilmen: Davies, Hughes, Mitchell, Patton, Smith,
Mayor Johansen

NOES: Councilmen: None

ABSENT: Councilmen: Shastid

ATTEST: Pauline P. Stanley
PAULINE P. STANLEY
Acting City Clerk

MODESTO CITY COUNCIL
RESOLUTION NO. 67-144

A RESOLUTION APPROVING PLANS AND SPECIFICATIONS AND AUTHORIZING
CALL FOR BIDS FOR 335 WATER METERS (ANNUAL NEEDS FOR A PERIOD
BEGINNING APRIL 3, 1967)

BE IT HEREBY RESOLVED by the Council of the City of Modesto as
follows:

Section 1. The plans and specifications for 335 water meters
(annual needs for a period beginning April 3, 1967),

copies of which are on file, are hereby accepted and approved.

Section 2. The City Clerk is hereby authorized to call for
public competitive sealed bids for the above named project, to be
opened in the office of the City Clerk, 801 11th Street in the City
of Modesto, on March 21, 1967 at 2:00 P.M. and the City Clerk is
hereby directed to give notice inviting such sealed bids in the
time, form, and manner provided by law.

Section 3. After the bids are opened, they shall be tabulated
and analyzed and a report submitted to the Council at its next
regular meeting.

The foregoing resolution was introduced at a regular meeting
of the Council of the City of Modesto held on the 6th day of
March , 19 67 , by Councilman Smith , who moved its adoption,
which motion being duly seconded by Councilman Mitchell , was
upon roll call carried and the resolution adopted by the following
vote:

AYES: Councilmen: Davies, Hughes, Mitchell, Patton, Smith,
Mayor Johansen
NOES: Councilmen: None
ABSENT: Councilmen: Shastid

ATTEST: *Pauline P. Stanley*
~~RECEIVED~~
PAULINE P. STANLEY
Acting City Clerk

MODESTO CITY COUNCIL
RESOLUTION NO. 67-145

A RESOLUTION ACCEPTING THE CONSTRUCTION OF WATER LINES IN
BLOCK 308-A AT ROSELAWN AVENUE

WHEREAS, a report has been filed by the Director of Public Works that the construction of water lines in Block 308-A at Roselawn Avenue

has been completed by John G. Cowger

in accordance with the contract agreement, dated January 10, 1967.

NOW, THEREFORE, BE IT RESOLVED that the construction of water lines in Block 308-A at Roselawn Avenue be accepted from said contractor, John G. Cowger,

that Notice of Completion be filed with the Recorder of Stanislaus County and that payment of amounts due in the amount of \$1,067.00 , as provided in the contract, be authorized.

The foregoing resolution was introduced at a regular meeting of the Council of the City of Modesto held on the 6th day of March, 1967, by Councilman Smith , who moved its adoption, which motion being duly seconded by Councilman Mitchell , was upon roll call carried and the resolution adopted by the following vote:

AYES: Councilmen: Davies, Hughes, Mitchell, Patton, Smith,
Mayor Johansen
NOES: Councilmen: None
ABSENT: Councilmen: Shastid

ATTEST: Pauline P. Stanley
~~XXXXXXXXXXXXXXXXXXXXXXXXXXXX~~
PAULINE P. STANLEY
Acting City Clerk

MODESTO CITY COUNCIL
RESOLUTION NO. 67-146

A RESOLUTION ACCEPTING THE CONSTRUCTION OF WATER LINES AT
CALIFORNIA AVENUE BETWEEN WASHINGTON STREET AND FRANKLIN STREET

WHEREAS, a report has been filed by the Director of Public
Works that the construction of water lines at California Avenue
between Washington Street and Franklin Street

has been completed by John G. Cowger

in accordance with the contract agreement, dated January 10, 1967.

NOW, THEREFORE, BE IT RESOLVED that the construction of
water lines at California Avenue between Washington Street and
Franklin Street
be accepted from said contractor, John G. Cowger,

that Notice of Completion be filed with the Recorder of Stanislaus
County and that payment of amounts due in the amount of \$3,512.20 ,
as provided in the contract, be authorized.

The foregoing resolution was introduced at a regular meeting
of the Council of the City of Modesto held on the 6th day of March,
1967, by Councilman Smith , who moved its adoption, which motion
being duly seconded by Councilman Mitchell , was upon roll call
carried and the resolution adopted by the following vote:

AYES: Councilmen: Davies, Hughes, Mitchell, Patton, Smith,
Mayor Johansen
NOES: Councilmen: None
ABSENT: Councilmen: Shastid

ATTEST: Pauline P. Stanley
~~XXXXXXXXXXXXXXXXXXXXXXXXXXXX~~
PAULINE P. STANLEY
Acting City Clerk

MODESTO CITY COUNCIL
RESOLUTION NO. 67-147

A RESOLUTION APPROVING RIGHT OF WAY AGREEMENT BETWEEN THE CITY OF MODESTO AND BEATRICE P. WALLACH, JOSEPH A. SATARIANO AND GRACE M. SATARIANO (Burney Street)

BE IT HEREBY RESOLVED by the Council of the City of Modesto that the right of way agreement between the City of Modesto and Beatrice P. Wallach, Joseph A. Satariano and Grace M. Satariano (Burney Street) be, and it is hereby approved.

BE IT FURTHER RESOLVED that the execution of said agreement by the designated city officials be authorized.

The foregoing resolution was introduced at a regular meeting of the Council of the City of Modesto held on the 6th day of March, 1967, by Councilman Smith, who moved its adoption, which motion being duly seconded by Councilman Mitchell, was upon roll call carried and the resolution adopted by the following vote:

AYES: Councilmen: Davies, Hughes, Mitchell, Patton, Smith,
Mayor Johansen

NOES: Councilmen: None

ABSENT: Councilmen: Shastid

ATTEST: Pauline P. Stanley
PAULINE P. STANLEY
Acting City Clerk

MODESTO CITY COUNCIL
RESOLUTION NO. 67-148

A RESOLUTION APPROVING RIGHT OF WAY AGREEMENT BETWEEN THE CITY OF MODESTO AND WILLIAM CLAIR WILTSE, MARIE M. WILTSE, AND ELLEN WILTSE THOMAS (Orangeburg Avenue E.)

BE IT HEREBY RESOLVED by the Council of the City of Modesto that the right of way agreement between the City of Modesto and William Clair Wiltse, Marie M. Wiltse, and Ellen Wiltse Thomas (Orangeburg Ave E.) be, and it is hereby approved.

BE IT FURTHER RESOLVED that the execution of said agreement by the designated city officials be authorized.

The foregoing resolution was introduced at a regular meeting of the Council of the City of Modesto held on the 6th day of March, 1967, by Councilman Smith, who moved its adoption, which motion being duly seconded by Councilman Mitchell, was upon roll call carried and the resolution adopted by the following vote:

AYES: Councilmen: Davies, Hughes, Mitchell, Patton, Smith,
Mayor Johansen

NOES: Councilmen: None

ABSENT: Councilmen: Shastid

ATTEST: Pauline P. Stanley
PAULINE P. STANLEY
Acting City Clerk

MODESTO CITY COUNCIL
RESOLUTION NO. 67-149

A RESOLUTION AND ORDER OF THE COUNCIL OF THE CITY OF MODESTO PROVIDING FOR A GENERAL MUNICIPAL ELECTION TO BE HELD ON TUESDAY, APRIL 18, 1967, AND DESIGNATING PRECINCTS AND POLLING PLACES AND APPOINTING ELECTION OFFICERS FOR SAID GENERAL MUNICIPAL ELECTION.

BE IT RESOLVED by the Council of the City of Modesto as follows:

(1) Pursuant to the Charter of the City of Modesto, a general municipal election shall be held on Tuesday, April 18, 1967, in the City of Modesto and in the Modesto City School District for the election of the following officers:

- (a) Mayor for a full term of four (4) years
- (b) One (1) Councilman (Chair 1) for a full term of four (4) years
- (c) One (1) Councilman (Chair 3) for a full term of four (4) years
- (d) One (1) Councilman (Chair 6) for a full term of four (4) years
- (e) Three (3) members of the Board of Education of the Modesto City School District for the full term of four (4) years each.

(2) The duties of the election officers appointed hereby in the conduct of said election shall be the same as the duties prescribed by the Elections Code of the State of California for officers of general elections. If the officers appointed hereby do not attend at the opening of the polls on the morning of the election, the electors of the precinct who are present at the time may appoint a Board of Election or supply the place of any absent member thereof.

(3) Said election shall be held in all respects in conformity with the general election laws of the State of California

insofar as the same may be applicable to and in conformity with the Charter of the City of Modesto. The polls at the polling places hereinafter designated shall be kept open continuously from 7:00 o'clock A.M. until 8:00 o'clock P.M. of said day of election, when the polls shall be closed (except as provided in Section 14436 of the Elections Code), and the election officers shall thereupon proceed to canvass the ballots cast thereat.

(4) The returns of the election shall be made out and signed by the election officers and shall be by them deposited with the City Clerk, together with the ballots cast at the election; and the City Clerk is hereby ordered to and shall canvass said returns at his office in the City Hall, Modesto, California, pursuant to the Elections Code of the State of California, Section 22932.5. Upon completion of the canvass, the City Clerk shall certify the results of the election to the Council and the Council shall meet at its usual meeting place and confirm said canvass by the City Clerk on Tuesday, April 25, 1967, at the hour of 4:00 o'clock P.M. and declare the results of the election.

(5) For the purpose of holding said election, the said City of Modesto and that portion of the Modesto City School District, lying within the corporate limits of the City of Modesto, and that portion of the Modesto City School District, which lies outside of the corporate limits of the City of Modesto, shall be and the same is hereby precincted and established into eighty (80) voting precincts consisting of consolidations of the regular election precincts in the City of Modesto and the Modesto City School District established for the holding of state and county elections; that the county election precincts be consolidated as hereinafter designated; that the polling places for the respective precincts shall be the places hereinafter designated; and that the persons hereinafter named have been appointed officers of election for their respective voting precincts.

SPECIAL ELECTION PRECINCT NO. 43001

including all of the area embraced in Modesto No. 4 election precinct lying within the exterior boundaries of Modesto City School and Modesto High School Districts of Stanislaus County.

POLLING PLACE therein shall be James Marshall School, Hall
515 Sutter Street
Modesto, California

ELECTION OFFICERS:

Inspector: Mrs. Nell I. Koch
618 Placid
Modesto, California

Judge: Mrs. Dorothy E. Ford
1633 Victor Way
Modesto, California

Judge: Mrs. Caryl V. Roberts
433 Rosedale
Modesto, California

Judge: Mrs. Vera Marlett
1630 Victor Way
Modesto, California

SPECIAL ELECTION PRECINCT No. 43002

including all of the area embraced in Modesto No. 3, Modesto No. 5 and Modesto No. 48 election precincts lying within the exterior boundaries of Modesto City School and Modesto High School Districts of Stanislaus County.

POLLING PLACE therein shall be Mancini Hall
716 Tuolumne Blvd.
Modesto, California

ELECTION OFFICERS:

Inspector: Mrs. Lola A. Isola
605 Tuolumne Blvd.
Modesto, California

Judge: Mrs. Ina L. Houston
506 Sierra Drive
Modesto, California

Judge: Mrs. Ruby M. Taylor
613 Tuolumne Blvd.
Modesto, California

Judge: Mrs. Antoinette M. Podesta
402 Cliff Drive
Modesto, California

SPECIAL ELECTION PRECINCT NO. 43003

including all of the area embraced in Modesto No. 6 election precinct lying within the exterior boundaries of Modesto City School and Modesto High School Districts of Stanislaus County.

POLLING PLACE therein shall be Washington School-Hall
705 South Washington
Modesto, California

ELECTION OFFICERS:

Inspector: Mrs. Mary Ann Bettencourt
1318 Tuolumne Blvd.
Modesto, California

Judge: Miss Sarah H. Gammell
325 Leon
Modesto, California

Judge: Mrs. Beatrice A. Hoover
210 Vine
Modesto, California

Judge: Mrs. Henrietta Masciorini
201 Alturas
Modesto, California

SPECIAL ELECTION PRECINCT NO. 43004

including all of the area embraced in Modesto No. 7 election precinct lying within the exterior boundaries of Modesto City School and Modesto High School Districts of Stanislaus County.

POLLING PLACE therein shall be Farish-Herzog Pontiac
625 Eye Street
Modesto, California

ELECTION OFFICERS:

Inspector: Mrs. Louise W. Olmstead
702 4th Street
Modesto, California

Judge: Mrs. Letha G. McFarland
815 7th Street
Modesto, California

Judge: Mrs. Leona B. Conant
701 4th Street
Modesto, California

Judge: Mrs. Lulu Halverson
P. O. Box 338
Modesto, California

SPECIAL ELECTION PRECINCT NO. 43005

including all of the area embraced in Modesto No. 8 election precinct lying within the exterior boundaries of Modesto City School and Modesto High School Districts of Stanislaus County.

POLLING PLACE therein shall be Franklin School-Entry
120 South Emerald
Modesto, California

ELECTION OFFICERS:

Inspector: Mrs. Anna L. Starr
304 Maze Blvd.
Modesto, California

Judge: Mrs. Pearl A. Duncan
303 Locust Street
Modesto, California

Judge: Mrs. Janny A. Van Der Wys
409 Pine Street
Modesto, California

Judge: Mrs. Ruth H. Forest
509 Emerald
Modesto, California

SPECIAL ELECTION PRECINCT NO. 43006

including all of the area embraced in Modesto No. 9 election precinct lying within the exterior boundaries of Modesto City School and Modesto High School Districts of Stanislaus County.

POLLING PLACE therein shall be E. A. Wolter Garage
1512 Del Monte
Modesto, California

ELECTION OFFICERS:

Inspector: Mrs. Mary A. Harmon
1529 Del Monte
Modesto, California

Judge: Mrs. Mildred L. Wolter
1512 Del Monte
Modesto, California

Judge: Mrs. Loubelle Nelson
1318 Princeton
Modesto, California

Judge: Mrs. Amy H. Brown
1516 Del Mar
Modesto, California

SPECIAL ELECTION PRECINCT NO. 43007

including all of the area embraced in Modesto No. 10 election precinct lying within the exterior boundaries of Modesto City School and Modesto High School Districts of Stanislaus County.

POLLING PLACE therein shall be Modesto Television
1225 Tully Road
Modesto, California

ELECTION OFFICERS:

Inspector: Mrs. Sophia J. Armstrong
1401 Ashwood
Modesto, California

Judge: Mrs. Wilma L. Caylor
1214 Del Rey
Modesto, California

Judge: Mrs. Lila M. Lystra
1402 Maplewood
Modesto, California

Judge: Mrs. Donna M. Wolfe
1210 Greenwood
Modesto, California

SPECIAL ELECTION PRECINCT NO. 43008

including all of the area embraced in Modesto No. 11 election precinct lying within the exterior boundaries of Modesto City School and Modesto High School Districts of Stanislaus County.

POLLING PLACE therein shall be Robert Kohler Garage
1505 West Roseburg
Modesto, California

ELECTION OFFICERS:

Inspector: Mrs. Leilla M. Riebe
1518 Cherrywood
Modesto, California

Judge: Mrs. Marie Schimpf
1509 West Roseburg
Modesto, California

Judge: Mrs. Willma A. Grant
1540 Teresa
Modesto, California

Judge: Mrs. Farnetta Brendemuehl
1302 Pearl
Modesto, California

SPECIAL ELECTION PRECINCT NO. 43009

including all of the area embraced in Modesto No. 12 election precinct lying within the exterior boundaries of Modesto City School and Modesto High School Districts Of Stanislaus County.

POLLING PLACE therein shall be Garrison School-Nurses' Room
1811 Teresa
Modesto, California

ELECTION OFFICERS:

Inspector: Mrs. Ruby F. Duarte
1736 West Orangeburg
Modesto, California

Judge: Mrs. P. Fay Piceno
1908 Silverwood
Modesto, California

Judge: Mrs. Patsy J. McElhaney
1823 West Orangeburg
Modesto, California

Judge: Mrs. Imogene Wright
1743 West Orangeburg
Modesto, California

SPECIAL ELECTION PRECINCT NO. 43010

including all of the area embraced in Modesto No. 13 election precinct lying within the exterior boundaries of Modesto City School and Modesto High School Districts of Stanislaus County.

POLLING PLACE therein shall be H. Branic Garage
1305 Glenwood
Modesto, California

ELECTION OFFICERS:

Inspector: Mrs. Hazel C. Branic
1305 Glenwood
Modesto, California

Judge: Mrs. Bertha C. Wilson
1502 Maywood
Modesto, California

Judge: Mrs. Cecile A. De Salvo
1602 Sandalwood
Modesto, California

Judge: Mrs. Constance C. Apman
1618 Springwood
Modesto, California

SPECIAL ELECTION PRECINCT NO. 43011

including all of the area embraced in Modesto No. 14 election precinct lying within the exterior boundaries of Modesto City School and Modesto High School Districts of Stanislaus County.

POLLING PLACE therein shall be Everett School-Room 22
1530 Mt. Vernon
Modesto, California

ELECTION OFFICERS:

Inspector: Mrs. Patricia Schmidt
2114 Norman Way
Modesto, California

Judge: Mrs. Mercedes Grissom
1905 Tanforan Drive
Modesto, California

Judge: Mrs. Clara Woods
1513 Lorainne
Modesto, California

Judge: Mrs. Virginia Satnat
1407 Lorainne
Modesto, California

SPECIAL ELECTION PRECINCT NO. 43012

including all of the area embraced in Modesto No. 15 election precinct lying within the exterior boundaries of Modesto City School and Modesto High School Districts of Stanislaus County.

POLLING PLACE therein shall be R. G. LaNinfa Garage
1506 Mt. Vernon
Modesto, California

ELECTION OFFICERS:

Inspector: Mrs. Jean T. LaNinfa
1506 Mt. Vernon
Modesto, California

Judge: Mrs. Terry Barnwell
1318 Schulenberg
Modesto, California

Judge: Mrs. Edna E. Allen
1325 Schulenberg
Modesto, California

Judge: Mrs. Shirley Melson
1302 Schulenberg
Modesto, California

SPECIAL ELECTION PRECINCT NO. 43013

including all of the area embraced in Modesto No. 1 and Modesto No. 19 election precincts lying within the exterior boundaries of Modesto City School and Modesto High School Districts of Stanislaus County.

POLLING PLACE therein shall be Evelyn Williamson-Family Room
2039 Bellamy
Modesto, California

ELECTION OFFICERS:

Inspector: Mrs. Evelyn M. Williamson
2039 Bellamy
Modesto, California

Judge: Mrs. Rosaline M. Ross
2010 Haddon
Modesto, California

Judge: Mrs. Doris L. Pratt
2016 Encina
Modesto, California

Judge: Mrs. Cleo M. Nungesser
2042 Haddon
Modesto, California

SPECIAL ELECTION PRECINCT NO. 43014

including all of the area embraced in Modesto No. 20 election precinct lying within the exterior boundaries of Modesto City School and Modesto High School Districts of Stanislaus County.

POLLING PLACE therein shall be La Loma Jr. High School-Lobby
1800 Encina
Modesto, California

ELECTION OFFICERS:

Inspector: Mrs. Dorothy E. Lilly
345 Rosina
Modesto, California

Judge: Mrs. Lelah A. Graves
306 Rosina
Modesto, California

Judge: Mrs. Opal O. Smith
417 Rosina
Modesto, California

Judge: Mrs. Blanche R. Atwood
221 San Juan Drive
Modesto, California

SPECIAL ELECTION PRECINCT NO. 43015

including all of the area embraced in Modesto No. 21 election precinct lying within the exterior boundaries of Modesto City School and Modesto High School Districts of Stanislaus County.

POLLING PLACE therein shall be La Loma Grace Brethren Church
1315 La Loma
Modesto, California

ELECTION OFFICERS:

Inspector: Mrs. Hilda E. Hamilton
413 North Santa Ana
Modesto, California

Judge: Mrs. Santina Raper
317 North Santa Ana
Modesto, California

Judge: Mrs. Sadie I. King
221 Camellia Way
Modesto, California

Judge: Mrs. Laura L. Bispo
301 Santa Barbara
Modesto, California

SPECIAL ELECTION PRECINCT NO. 43016

including all of the area embraced in Modesto No. 22 election precinct lying within the exterior boundaries of Modesto City School and Modesto High School Districts of Stanislaus County.

POLLING PLACE therein shall be Wilson School-Room 4
201 Wilson Avenue
Modesto, California

ELECTION OFFICERS:

Inspector: Mrs. Livia M. Lucks
211 Las Palmas
Modesto, California

Judge: Mrs. Madeline C. Page
406 North Santa Rosa
Modesto, California

Judge: Mrs. Ann E. Cushway
802 La Loma
Modesto, California

Judge: Mrs. Frieda M. Randle
121 Santa Barbara
Modesto, California

SPECIAL ELECTION PRECINCT NO. 43017

including all of the area embraced in Modesto No. 23 election precinct lying within the exterior boundaries of Modesto City School and Modesto High School Districts of Stanislaus County.

POLLING PLACE therein shall be Grace S. Ayer Residence
205 Buena Vista
Modesto, California

ELECTION OFFICERS:

Inspector: Mrs. Helen M. Leiter
215 Las Flores
Modesto, California

Judge: Mrs. Matilda M. Condit
305 Bonita Avenue
Modesto, California

Judge: Mrs. Grace S. Ayer
205 Buena Vista
Modesto, California

Judge: Mrs. Alta L. Robbins
112 Bonita Circle
Modesto, California

SPECIAL ELECTION PRECINCT NO. 43018

including all of the area embraced in Modesto No. 24 election precinct lying within the exterior boundaries of Modesto City School and Modesto High School Districts of Stanislaus County.

POLLING PLACE therein shall be Fire House
416 Downey Avenue
Modesto, California

ELECTION OFFICERS:

Inspector: Mrs. Eileen Orvis
140 Loma Vista
Modesto, California

Judge: Mrs. Alice L. Martel
209 State
Modesto, California

Judge: Mrs. Dorothy A. Clark
149 Morton Blvd.
Modesto, California

Judge: Mrs. Mildred V. Larsen
149 Loma Vista
Modesto, California

SPECIAL ELECTION PRECINCT NO. 43019

including all of the area embraced in Modesto No. 25 election precinct lying within the exterior boundaries of Modesto City School and Modesto High School Districts of Stanislaus County.

POLLING PLACE therein shall be L. M. Morris Company-Office
1107 Eye Street
Modesto, California

ELECTION OFFICERS:

Inspector: Mrs. Dorothy J. Sharar
525 13th Street
Modesto, California

Judge: Mrs. Louise H. Starrs
609 15th Street
Modesto, California

Judge: Mrs. Henrietta Hauschildt,
1219 E Street
Modesto, California

Judge: Mrs. Lottie Savercool
714 13th Street
Modesto, California

SPECIAL ELECTION PRECINCT NO. 43020

including all of the area embraced in Modesto No. 26 election precinct lying within the exterior boundaries of Modesto City School and Modesto High School Districts of Stanislaus County.

POLLING PLACE therein shall be Modesto Irrigation District-Lobby
1231 11th Street
Modesto, California

ELECTION OFFICERS:

Inspector: Harold W. Rooker
215 Virginia Avenue
Modesto, California

Judge: Mrs. Arleva Berthelson
120 College Avenue
Modesto, California

Judge: Mrs. Winnifred Rooker
215 Virginia Avenue
Modesto, California

Judge: Mrs. Ida A. Lundquist
706 Needham Avenue
Modesto, California

SPECIAL ELECTION PRECINCT NO. 43021

including all of the area embraced in Modesto No. 27 election precinct lying within the exterior boundaries of Modesto City School and Modesto High School Districts of Stanislaus County.

POLLING PLACE therein shall be Boy Scout Club House
Enslin Park
Modesto, California

ELECTION OFFICERS:

Inspector: Mrs. Bette B. Smith
415 Sycamore Avenue
Modesto, California

Judge: Mrs. Florence I. Long
415 Magnolia Avenue
Modesto, California

Judge: Mrs. Lydia B. Drennan
718 Wright Street
Modesto, California

Judge: Alfred F. Case
218 Elmwood Avenue
Modesto, California

SPECIAL ELECTION PRECINCT NO. 43022

including all of the area embraced in Modesto No. 28 election precinct lying within the exterior boundaries of Modesto City School and Modesto High School Districts of Stanislaus County.

POLLING PLACE therein shall be Valley Medical Supply
300 McHenry Avenue
Modesto, California

ELECTION OFFICERS:

Inspector: Mrs. Muriel E. Welt
229 Elmwood Avenue
Modesto, California

Judge: Mrs. Ruth B. Wilson
334 Semple
Modesto, California

Judge: Mrs. Edna Blewett
318 Semple
Modesto, California

Judge: Mrs. Kathleen Wisland
310 Magnolia
Modesto, California

SPECIAL ELECTION PRECINCT NO. 43023

including all of the area embraced in Modesto No. 29 election precinct lying within the exterior boundaries of Modesto City School and Modesto High School Districts of Stanislaus County.

POLLING PLACE there in shall be Odd Fellows Hall
211 Bodem
Modesto, California

ELECTION OFFICERS:

Inspector: Mrs. Janet M. Reed
509 Ramona
Modesto, California

Judge: Mrs. Dorothy E. Hosking
541 Auburn
Modesto, California

Judge: Mrs. Nadine O. Hedman
525 Ramona
Modesto, California

Judge: Mrs. Marjorie H. Brown
130 John Muir Court
Modesto, California

SPECIAL ELECTION PRECINCT NO. 43024

including all of the area embraced in Modesto No. 2 and Modesto No. 30 election precincts lying within the exterior boundaries of Modesto City School and Modesto High School Districts of Stanislaus County.

POLLING PLACE therein shall be Downey High School
Auditorium Lobby
1000 Coffee Road
Modesto, California

ELECTION OFFICERS:

Inspector: Mrs. Imogene Sawyer
1123 Cambridge Court
Modesto, California

Judge: Mrs. Adele C. Prouty
1213 Chehalem Drive
Modesto, California

Judge: Mrs. Rebecca J. Olson
1225 Multnomah Drive
Modesto, California

Judge: Mrs. Dorothy E. Rix
1143 Grantland Court
Modesto, California

SPECIAL ELECTION PRECINCT NO. 43025

including all of the area embraced in Modesto No. 31 election precinct lying within the exterior boundaries of Modesto City School and Modesto High School Districts of Stanislaus County.

POLLING PLACE therein shall be Irene Hicks Garage
915 Oxford Way
Modesto, California

ELECTION OFFICERS:

Inspector: Mrs. Irene K. Hicks
915 Oxford Way
Modesto, California

Judge: Mrs. Muriel Lopez
722 Auburn
Modesto, California

Judge: Mrs. Emily M. Turner
807 Burke
Modesto, California

Judge: Mrs. Anita J. Fleshman
701 Castle
Modesto, California

SPECIAL ELECTION PRECINCT NO. 43026

including all of the area embraced in Modesto No. 32 election precinct lying within the exterior boundaries of Modesto City School and Modesto High School Districts of Stanislaus County.

POLLING PLACE therein shall be Helen K. Olson Garage
609 High Street
Modesto, California

ELECTION OFFICERS:

Inspector: Mrs. Leah E. Elliott
622 Chabot Avenue
Modesto, California

Judge: Mrs. Margaret Moore
120 Chabot Court
Modesto, California

Judge: Mrs. Florence Obert
600 High Street
Modesto, California

Judge: Mrs. Ruth L. Malone
117 Frances Avenue
Modesto, California

SPECIAL ELECTION PRECINCT NO. 43027

including all of the area embraced in Modesto No. 33 election precinct lying within the exterior boundaries of Modesto City School and Modesto High School Districts of Stanislaus County.

POLLING PLACE therein shall be Roy Porter Residence
515 North Olive Avenue
Modesto, California

ELECTION OFFICERS:

Inspector: Mrs. Dollie B. Porter
515 North Olive Avenue
Modesto, California

Judge: Mrs. Pearl Johansen
1212 Princeton
Modesto, California

Judge: Mrs. Margaret D. May
1219 Trinity
Modesto, California

Judge: Mrs. Norma S. Hammond
1235 Princeton
Modesto, California

SPECIAL ELECTION PRECINCT NO. 43028

including all of the area embraced in Modesto No. 34 election precinct lying within the exterior boundaries of Modesto City School and Modesto High School Districts of Stanislaus County.

POLLING PLACE therein shall be Enslin School-Hall
515 Coldwell
Modesto, California

ELECTION OFFICERS:

Inspector: Mrs. Anna E. Bacciarini
684 Geer Court
Modesto, California

Judge: Mrs. L. Lucille New
1001 Magnolia
Modesto, California

Judge: Mrs. Laurene F. Freese
660 Geer Court
Modesto, California

Judge: Mrs. Geraldine V. Harris
607 Coldwell
Modesto, California

SPECIAL ELECTION PRECINCT NO. 43029

including all of the area embraced in Modesto No. 35 election precinct lying within the exterior boundaries of Modesto City School and Modesto High School Districts of Stanislaus County.

POLLING PLACE therein shall be Ed. Archambeault Garage
1118 Mills Avenue
Modesto, California

ELECTION OFFICERS:

Inspector: Mrs. Hilda M. Hughes
1129 Mills
Modesto, California

Judge: Mrs. Betty L. Griffith
923 Harvard
Modesto, California

Judge: Mrs. Mary F. Hirseland
915 Coldwell
Modesto, California

Judge: Mrs. Rozanne H. Wilson
1128 Mills
Modesto, California

SPECIAL ELECTION PRECINCT NO. 43030

including all of the area embraced in Modesto No. 36 election precinct lying within the exterior boundaries of Modesto City School and Modesto High School Districts of Stanislaus County.

POLLING PLACE therein shall be E. F. Soderstrom Garage
1335 Magnolia
Modesto, California

ELECTION OFFICERS:

Inspector: Henry C. Harmon
1327 Magnolia
Modesto, California

Judge: Mrs. La Vivian Gum
1118 Brady
Modesto, California

Judge: Mrs. Margery L. De Lugg
439 Baldwin
Modesto, California

Judge: Mrs. Daisy McCoy
1228 Brady
Modesto, California

SPECIAL ELECTION PRECINCT NO. 43031

including all of the area embraced in Modesto No. 37 election precinct lying within the exterior boundaries of Modesto City School and Modesto High School Districts of Stanislaus County.

POLLING PLACE therein shall be Freemont School-Hall
1220 West Orangeburg
Modesto, California

ELECTION OFFICERS:

Inspector: Mrs. Theresa E. Doll
1316 Fulton
Modesto, California

Judge: Mrs. Barbara Cushway
1117 Cornell
Modesto, California

Judge: Mrs. Merle Downs
1113 Oberlin Circle
Modesto, California

Judge: Mrs. Grace V. Dow
1138 Fordham
Modesto, California

SPECIAL ELECTION PRECINCT NO. 43032

including all of the area embraced in Modesto No. 38 election precinct lying within the exterior boundaries of Modesto City School and Modesto High School Districts of Stanislaus County.

POLLING PLACE therein shall be G. Freitas Garage
1404 Roosevelt
Modesto, California

ELECTION OFFICERS:

Inspector: Mrs. Mary R. Freitas
1404 Roosevelt
Modesto, California

Judge: Mrs. Sumiye Suzuki
1602 Timothy
Modesto, California

Judge: Mrs. Frieda B. Cooke
1519 Florida
Modesto, California

Judge: Mrs. Mary L. Walker
1517 Florida
Modesto, California

SPECIAL ELECTION PRECINCT NO. 43033

including all of the area embraced in Modesto No. 39 election precinct lying within the exterior boundaries of Modesto City School and Modesto High School Districts of Stanislaus County.

POLLING PLACE therein shall be H. Merkel Garage
1550 Bronson
Modesto, California

ELECTION OFFICERS:

Inspector: Mrs. Tabea Merkel
1550 Bronson
Modesto, California

Judge: Mrs. Stella B. Costa
1539 Carlton
Modesto, California

Judge: Mrs. Thelma M. Bandy
1403 Bronson
Modesto, California

Judge: Mrs. Ruth Lawrence
1404 Albany
Modesto, California

SPECIAL ELECTION PRECINCT NO. 43034

including all of the area embraced in Modesto No. 40 election precinct lying within the exterior boundaries of Modesto City School and Modesto High School Districts of Stanislaus County.

POLLING PLACE therein shall be T. Threlfall Family Room
1140 Mt. Vernon
Modesto, California

ELECTION OFFICERS:

Inspector: Mrs. Donnabelle Z. Losher
1135 Mt. Vernon
Modesto, California

Judge: Mrs. Phyllis J. Threlfall
1140 Mt. Vernon
Modesto, California

Judge: Mrs. Rosemary B. Miller
1136 Mt. Vernon
Modesto, California

Judge: Mrs. Harriet T. Jolley
1817 Monticello
Modesto, California

SPECIAL ELECTION PRECINCT NO. 43035

including all of the area embraced in Modesto No. 41 election precinct lying within the exterior boundaries of Modesto City School and Modesto High School Districts of Stanislaus County.

POLLING PLACE therein shall be G. C. Reed Garage
1636 Bronson
Modesto, California

ELECTION OFFICERS:

Inspector: Mrs. Gertrude C. Reed
1636 Bronson
Modesto, California

Judge: Mrs. Mary Ann Bruggenkamp
912 Hawthorne
Modesto, California

Judge: Mrs. Lorraine H. Belcher
1635 Ardmore
Modesto, California

Judge: Mrs. Mary A. Davis
1639 Bronson
Modesto, California

SPECIAL ELECTION PRECINCT NO. 43036

including all of the area embraced in Modesto No. 42 election precinct lying within the exterior boundaries of Modesto City School and Modesto High School Districts of Stanislaus County.

POLLING PLACE therein shall be E. C. Evans Garage
2014 Enslin Avenue
Modesto, California

ELECTION OFFICERS:

Inspector: Mrs. Ila Mae Evans
2014 Enslin Avenue
Modesto, California

Judge: Mrs. Mildred L. Copes
2034 La Villa Rose Court
Modesto, California

Judge: Mrs. Betty Jean Rash
2018 Enslin Avenue
Modesto, California

Judge: Mrs. J. Anita Mould
1910 La Villa Rose Court
Modesto, California

SPECIAL ELECTION PRECINCT NO. 43037

including all of the area embraced in Modesto No. 43 election precinct lying within the exterior boundaries of Modesto City School and Modesto High School Districts of Stanislaus County.

POLLING PLACE therein shall be Beard School-Room 44
915 Bowen Avenue
Modesto, California

ELECTION OFFICERS:

Inspector: Mrs. Marjorie D. Underwood
306 Northgate
Modesto, California

Judge: Mrs. Mildred R. Bernacchi
1006 Mt. Vernon
Modesto, California

Judge: Mrs. Mary J. Bernasconi
909 Mt. Vernon
Modesto, California

Judge: Mrs. Gloria M. Betner
606 Northgate
Modesto, California

SPECIAL ELECTION PRECINCT NO. 48038

including all of the area embraced in Modesto No. 18 election precinct lying within the exterior boundaries of the Modesto High School District of Stanislaus County.

POLLING PLACE therein shall be John Lague Garage
1432 Glen Aulen
Modesto, California

ELECTION OFFICERS:

Inspector: Mrs. Ona B. Simi
3101 Gayland
Modesto, California

Judge: Mrs. Barbara E. Lague
1432 Glen Aulen
Modesto, California

Judge: Mrs. Vivian V. Theisen
1413 Morada Drive
Modesto, California

Judge: Mrs. Cora Crismon
3012 Hemminger Way
Modesto, California

SPECIAL ELECTION PRECINCT NO. 48039

including all of the area embraced in Modesto No. 44 election precinct lying within the exterior boundaries of the Modesto High School District of Stanislaus County.

POLLING PLACE therein shall be Richard Smith Garage
920 Woodrow Avenue
Modesto, California

ELECTION OFFICERS:

Inspector: Mrs. Grace A. Smith
920 Woodrow
Modesto, California

Judge: Mrs. La Vonne E. Campbell
1008 Academy
Modesto, California

Judge: Mrs. Genevie N. Reed
3328 John Lee Lane
Modesto, California

Judge: Mrs. Jane V. Holloway
321 Northwood
Modesto, California

SPECIAL ELECTION PRECINCT NO. 48040

including all of the area embraced in Modesto No. 45 election precincts lying within the exterior boundaries of the Modesto High School District of Stanislaus County.

POLLING PLACE therein shall be Standiford School
605 Tokay
Modesto, California

ELECTION OFFICERS:

Inspector: Mrs. Neva B. Switzer
2413 Dana Lane
Modesto, California

Judge: Mrs. Arlynn H. Hardcastle
512 Ribier
Modesto, California

Judge: Mrs. Evelyn Hubbard
500 Ribier
Modesto, California

Judge: Mrs. Delores M. Miller
214 Phillip Court
Modesto, California

SPECIAL ELECTION PRECINCT NO. 48041

including all of the area embraced in Modesto No. 46 election precinct lying within the exterior boundaries of the Modesto High School District of Stanislaus County.

POLLING PLACE therein shall be Somerset School-Library
1037 Floyd Avenue
Modesto, California

ELECTION OFFICERS:

Inspector: Mrs. Jean G. Bowman
925 Huntington Drive
Modesto, California

Judge: Mrs. Sheila Greening
2412 Sunrise
Modesto, California

Judge: Mrs. Alfrieda Holland
2400 Sunrise
Modesto, California

Judge: Mrs. Lois M. Novak
1006 Tahoe Drive
Modesto, California

SPECIAL ELECTION PRECINCT No. 48042

including all of the area embraced in Modesto No. 47 election precinct lying within the exterior boundaries of the Modesto High School District of Stanislaus County.

POLLING PLACE therein shall be Sherwood School
819 East Rumble
Modesto, California

ELECTION OFFICERS:

Inspector: Mrs. Evelyn X. Wilburn
2713 Westchester Lane
Modesto, California

Judge: Mrs. Donna L. Leonard
2704 Sheffield
Modesto, California

Judge: Mrs. Vera L. Thiel
2808 Westchester Lane
Modesto, California

Judge: Mrs. Lucille J. Fuller
2830 Westchester Lane
Modesto, California

SPECIAL ELECTION PRECINCT NO. 47043

including all of the area embraced in Modesto No. 16 election precinct lying within the exterior boundaries of the Modesto High School District of Stanislaus County.

POLLING PLACE therein shall be Dave Watson Garage
1921 Estep Drive
Modesto, California

ELECTION OFFICERS:

Inspector: Mrs. Betty S. Watson
1921 Estep Drive
Modesto, California

Judge: Mrs. Eva M. Berbena
1842 Gulfstream
Modesto, California

Judge: Mrs. Margaret L. Corneli
2010 Estep
Modesto, California

Judge: Mrs. Mary Clemens
2018 Estep
Modesto, California

SPECIAL ELECTION PRECINCT NO. 47044

including all of the area embraced in Modesto No. 17 election precinct lying within the exterior boundaries of the Modesto High School District of Stanislaus County.

POLLING PLACE therein shall be Muncy School-IMC Room
2410 Janna Avenue
Modesto, California

ELECTION OFFICERS:

Inspector: Mrs. Treva S. List
2137 Eicher
Modesto, California

Judge: Mrs. Goldie B. Benson
1337 Madrone
Modesto, California

Judge: Mrs. Pearl B. Fiscus
1933 Evergreen
Modesto, California

Judge: Mrs. Mary E. Kirkish
1501 Maywood
Modesto, California

SPECIAL ELECTION PRECINCT NO. 50045

including all of the area embraced in Modesto No. 49 election precinct lying within the boundaries of Ceres Unified School District of Stanislaus County.

NO POLLING PLACE

ABSENTEE POLL

Vote Absentee in accordance with Section 14620.5 of Elections Code.

SPECIAL ELECTION PRECINCT NO. 43046

including all of the area embraced in Airport No. 2 election precinct, and that portion of Airport No. 1 election precinct lying within the exterior boundaries of Modesto City School and Modesto High School Districts of Stanislaus County.

POLLING PLACE therein shall be Orville Wright School - Entry
1602 Monterey Blvd.
Modesto, California

ELECTION OFFICERS:

Inspector: Mrs. Dorothy D. Love
1714 Bonnie Brae
Modesto, California

Judge: Mrs. Winona L. Thompson
P. O. Box 154
Modesto, California

Judge: Mrs. Blanche E. Krepps
1202 Tenaya
Modesto, California

Judge: Mrs. Ethel M. Hackbarth
337 South Santa Cruz
Modesto, California

SPECIAL ELECTION PRECINCT NO. 43047

including all of the area embraced in Airport No. 3 election precinct lying within the exterior boundaries of Modesto City School and Modesto High School Districts of Stanislaus County.

POLLING PLACE therein shall be Pentecostal Church of God-Annex
1630 Mono Drive
Modesto, California

ELECTION OFFICERS:

Inspector: Mrs. Mildred A. Rodrigues
318 South Santa Ana
Modesto, California

Judge: Mrs. Myrtle F. Corbin
418 South Conejo
Modesto, California

Judge: Mrs. Jessie E. Calvin
1602 Mono Drive
Modesto, California

Judge: Mrs. Ann Kelley
290 South Santa Ana
Modesto, California

SPECIAL ELECTION PRECINCT NO. 43048

including all of the area embraced in Airport No. 4 election precinct lying within the exterior boundaries of Modesto City School and Modesto High School Districts of Stanislaus County.

POLLING PLACE therein shall be Paul Holmdahl Residence
2129 Glendale
Modesto, California

ELECTION OFFICERS:

Inspector: Mrs. Ida L. Hargis
2044 Lance
Modesto, California

Judge: Mrs. Elouise J. Holmdahl
2129 Glendale
Modesto, California

Judge: Mrs. Gertrude L. De Wees
2043 Ellis
Modesto, California

Judge: Mrs. Mildred O. Snyder
432 Cakshire
Modesto, California

SPECIAL ELECTION PRECINCT NO. 43049

including all of the area embraced in Caswell No. 5 election precinct lying within the exterior boundaries of Modesto City School and Modesto High School Districts of Stanislaus County.

POLLING PLACE therein shall be Bret Harte School
909 Bret Harte Place
Modesto, California

ELECTION OFFICERS:

Inspector: Mrs. Geneva Bodiford
1752 Dallas
Modesto, California

Judge: Mrs. Ollie M. Sherman
1509 Eureka
Modesto, California

Judge: Leslie A. Johnson
2042 Frazier
Modesto, California

Judge: Mrs. Eleanore E. Johnson
2042 Frazier
Modesto, California

SPECIAL ELECTION PRECINCT NO. 43050

including all of the area embraced in Caswell No. 6 election precinct lying within the exterior boundaries of Modesto City School and Modesto High School Districts of Stanislaus County.

POLLING PLACE therein shall be Industrial Fire House
1829 Crows Landing Road
Modesto, California

ELECTION OFFICERS:

Inspector: Mrs. Lillian B. Newnam
313 Imperial
Modesto, California

Judge: Mrs. Irene M. Wheeler
616 Imperial
Modesto, California

Judge: Mrs. Lucille Ford
520 West Whitmore
Modesto, California

Judge: Mrs. Hallie Roberts
120 Glenn
Modesto, California

SPECIAL ELECTION PRECINCT NO. 43051

including all of the area embraced in Caswell No. 7 election precinct lying within the exterior boundaries of Modesto City School and Modesto High School Districts of Stanislaus County.

POLLING PLACE therein shall be Fairview School-Entry
2169 Whitmore Road
Modesto, California

ELECTION OFFICERS:

Inspector: Mrs. Frances E. Lee
3230 Vivian
Modesto, California

Judge: Mrs. Helen A. Gibson
1755 Poland
Modesto, California

Judge: Mrs. Inez Bava
2043 West Whitmore
Modesto, California

Judge: Mrs. Gloria E. Lee
3500 Vivian
Modesto, California

SPECIAL ELECTION PRECINCT NO. 43052

including all of the area embraced in Coffee No. 1 election precinct lying within the exterior boundaries of Modesto City School and Modesto High School Districts of Stanislaus County.

POLLING PLACE therein shall be County Auditorium-Center #3
2115 Scenic
Modesto, California

ELECTION OFFICERS:

Inspector: Mrs. Norma G. Marxmiller
2001 Scenic
Modesto, California

Judge: Mrs. Gertrude G. Bowman
512 Coffee Road
Modesto, California

Judge: Mrs. Ora Ruth Phillips
1525 Irene
Modesto, California

Judge: Mrs. Irene A. Stowers
1807 Scenic
Modesto, California

SPECIAL ELECTION PRECINCT NO. 43053

including all of the area embraced in Coffee No. 2 election precinct lying within the exterior boundaries of Modesto City School and Modesto High School Districts of Stanislaus County.

POLLING PLACE therein shall be Bible Baptist Church
960 El Terino
Modesto, California

ELECTION OFFICERS:

Inspector: Mrs. Margie A. Keeton
800 Edison
Modesto, California

Judge: Mrs. Mary F. Elliott
1129 Half Moon Drive
Modesto, California

Judge: Mrs. Mildred G. Starr
1207 Gloria Way
Modesto, California

Judge: Mrs. Dorothy E. Hooper
809 El Vecino
Modesto, California

SPECIAL ELECTION PRECINCT NO. 43054

including all of the area embraced in Coffee No. 3 election precinct lying within the exterior boundaries of Modesto City School and Modesto High School Districts of Stanislaus County.

POLLING PLACE therein shall be A. Tucker Garage
1339 East Coolidge
Modesto, California

ELECTION OFFICERS:

Inspector: Mrs. Amy G. Tucker
1339 East Coolidge
Modesto, California

Judge: Mrs. Maureen Hall
1433 Lorry
Modesto, California

Judge: Mrs. Wilma E. Greer
1432 Kent Way
Modesto, California

Judge: Mrs. Letha M. Beavers
1445 Queens
Modesto, California

SPECIAL ELECTION PRECINCT NO. 43055

including all of the area embraced in Coffee No. 4 election precinct lying within the exterior boundaries of Modesto City School and Modesto High School Districts of Stanislaus County.

POLLING PLACE therein shall be John Sutter School-Hall
1440 Sunrise
Modesto, California

ELECTION OFFICERS:

Inspector: Mrs. Mabel Atkinson
1316 El Vecino
Modesto, California

Judge: Mrs. Cornelia Heersink
164 Drake
Modesto, California

Judge: Mrs. Donna Mae Sinclear
1020 East Orangeburg
Modesto, California

Judge: Mrs. Alma E. Woodman
155 Drake
Modesto, California

SPECIAL ELECTION PRECINCT NO. 43056

including all of the area embraced in Coffee No. 5 election precinct lying within the exterior boundaries of Modesto City School and Modesto High School Districts of Stanislaus County.

POLLING PLACE therein shall be House of Carpets
1120 McHenry Avenue
Modesto, California

ELECTION OFFICERS:

Inspector: Mrs. Mable C. Biedenweg
139 Palm
Modesto, California

Judge: Mrs. Ruth M. Sell
1237 Nelson
Modesto, California

Judge: Mrs. Elsie A. Stewart
126 East Fairmont
Modesto, California

Judge: Mrs. Dorretta M. Peet
1236 Melrose
Modesto, California

SPECIAL ELECTION PRECINCT NO. 43057

including all of the area embraced in Empire No. 1 election precinct lying within the exterior boundaries of Modesto City School and Modesto High School Districts of Stanislaus County.

POLLING PLACE therein shall be El Vista School-Nurses' Room
450 El Vista Avenue
Modesto, California

ELECTION OFFICERS:

Inspector: Mrs. Dorothy Mitchell
325 Trask Lane
Modesto, California

Judge: Mrs. Faye A. McSparin
2306 Carol
Modesto, California

Judge: Mrs. Grace M. Shank
2312 Viola
Modesto, California

Judge: Mrs. Dolly G. Barrett
2325 Carol
Modesto, California

SPECIAL ELECTION PRECINCT NO. 43058

including all of the area embraced in Empire No. 2 election precinct lying within the exterior boundaries of Modesto City School and Modesto High School Districts of Stanislaus County.

POLLING PLACE therein shall be A. G. Turner Residence
204 Colfax
Modesto, California

ELECTION OFFICERS:

Inspector: Mrs. Jean A. Turner
204 Colfax
Modesto, California

Judge: Mrs. Kathryn V. Stotts
2439 Yosemite

Judge: Mrs. Viola L. Rader
214 Colfax
Modesto, California

Judge: Mrs. Mary R. George
233 Trask
Modesto, California

SPECIAL ELECTION PRECINCT NO. 43059

including that portion of McHenry No. 1 election precinct lying within the exterior boundaries of Modesto City School and Modesto High School Districts of Stanislaus County.

POLLING PLACE therein shall be L. E. Ramont Garage
3137 Scenic Drive
Modesto, California

ELECTION OFFICERS:

Inspector: Mrs. Corinne M. Drasbek
1004 Clarksburg
Modesto, California

Judge: Mrs. Barbara J. Sanford
1004 Gettysburg Way
Modesto, California

Judge: Mrs. Dolores Meyer
1009 Rthledge Place
Modesto, California

Judge: Mrs. Marjorie M. Cran
1020 Lakewood
Modesto, California

SPECIAL ELECTION PRECINCT NO. 43060

including that portion of McHenry No. 2 election precinct lying within the exterior boundaries of Modesto City School and Modesto High School Districts of Stanislaus County.

POLLING PLACE therein shall be Stanislaus County Fire House
929 Old Oakdale Road
Modesto, California

ELECTION OFFICERS:

Inspector: Mrs. Janice L. Bowen
1528 Old Oakdale Road
Modesto, California

Judge: Mrs. Kathryn J. Reinhart
2941 Parkview Drive
Modesto, California

Judge: Mrs. Vernice C. Lueth
1033 Lakewood
Modesto, California

Judge: Mrs. Patricia Allen
2925 Parkview Drive
Modesto, California

SPECIAL ELECTION PRECINCT NO. 43061

including all of the area embraced in Page No. 1 election precinct lying within the exterior boundaries of Modesto City School and Modesto High School Districts of Stanislaus County.

POLLING PLACE therein shall be Shackelford School-Library
100 School Avenue
Modesto, California

ELECTION OFFICERS:

Inspector: Mrs. Marian E. Rose
308 El Paso
Modesto, California

Judge: Mrs. Beatrice L. Collins
717 South 7th Street
Modesto, California

Judge: Mrs. Evelyn King
1238 Boulder
Modesto, California

Judge: Mrs. Ethel B. Harper
1334 Alamo
Modesto, California

SPECIAL ELECTION PRECINCT NO. 43062

including all of the area embraced in Page No. 2 and Club No. 3 election precincts lying within the exterior boundaries of Modesto City School and Modesto High School Districts of Stanislaus County.

POLLING PLACE therein shall be Tuolumne School-Entry
707 Herndon Road
Modesto, California

ELECTION OFFICERS:

Inspector: Mrs. Patricia J. Smith
848 River Road
Modesto, California

Judge: Mrs. Ethel M. Bell
923 Acacia
Modesto, California

Judge: Mrs. Patricia L. Nelson
1029 Bewley
Modesto, California

Judge: Miss Ethel M. Sutton
1433 Holm
Modesto, California

SPECIAL ELECTION PRECINCT NO. 43063

including all the area embraced in Paradise No. 3 election precinct lying within the exterior boundaries of Modesto City School and Modesto High School Districts of Stanislaus County.

POLLING PLACE therein shall be R. Werrell Garage
1605 Kazmir Court
Modesto, California

ELECTION OFFICERS:

Inspector: Mrs. Ruth E. Werrell
1605 Kazmir Court
Modesto, California

Judge: Mrs. Ramona W. Tanner
1764 South Carpenter
Modesto, California

Judge: Mrs. Evelyn L. Lollich
1600 Kazmir Court
Modesto, California

Judge: Mrs. Frances Peele
1208 Hill Top Lane
Modesto, California

SPECIAL ELECTION PRECINCT NO. 43064

including all of the area embraced in Paradise No. 4 election precinct lying within the exterior boundaries of Modesto City School and Modesto High School Districts of Stanislaus County.

POLLING PLACE therein shall be Housing Authority Building
1701 Robertson Road
Modesto, California

ELECTION OFFICERS:

Inspector: Mrs. Della K. Cheek
2038 Vernon
Modesto, California

Judge: Mrs. Mary J. Bernard
1724 Robertson Road
Modesto, California

Judge: Mrs. Gertie L. Brunkest
1905 Kenneth
Modesto, California

Judge: Mrs. Zettie Mae Wilkins
1110 Garden
Modesto, California

SPECIAL ELECTION PRECINCT NO. 43065

including all of the area embraced in Paradise No. 5 election precinct lying within the exterior boundaries of Modesto City School and Modesto High School Districts of Stanislaus County.

POLLING PLACE therein shall be B. F. Pedego Garage
603 Colorado
Modesto, California

ELECTION OFFICERS:

Inspector: Mrs. Signa M. Pedego
603 Colorado
Modesto, California

Judge: Mrs. Naomi Delzer
1205 Pelton
Modesto, California

Judge: Mrs. Madie L. Westfall
615 Colorado
Modesto, California

Judge: Mrs. Hilda R. Sylvia
1110 Pelton
Modesto, California

SPECIAL ELECTION PRECINCT NO. 43066

including all of the area embraced in Paradise No. 6 election precinct lying within the exterior boundaries of Modesto City School and Modesto High School Districts of Stanislaus County.

POLLING PLACE therein shall be H. J. Ten Brink Residence
1521 Ohio
Modesto, California

ELECTION OFFICERS:

Inspector: Mrs. Ruby K. Ten Brink
1521 Ohio
Modesto, California

Judge: Mrs. Maxcine E. Swanson
1624 Waverly Drive
Modesto, California

Judge: Mrs. Laverne D. Moore
1649 Vinyard Haven
Modesto, California

Judge: Mrs. Ella M. De Long
1620 Waverly Drive
Modesto, California

SPECIAL ELECTION PRECINCT NO. 43067

including all of the area embraced in Paradise No. 7 election precinct lying within the exterior boundaries of Modesto City School and Modesto High School Districts of Stanislaus County.

POLLING PLACE therein shall be Fire House
1307 Beverly Drive.
Modesto, California

ELECTION OFFICERS:

Inspector: Mrs. Louise Brooks
1437 Picardy
Modesto, California

Judge: Mrs. Lillian D. Smith
1629 Vernon
Modesto, California

Judge: Mrs. Naomi L. Brechwald
1516 Normandy
Modesto, California

Judge: Mrs. Frances I. Brill
1648 Victoria
Modesto, California

SPECIAL ELECTION PRECINCT NO. 43068

including all of the area embraced in Paradise No. 8 election precinct lying within the exterior boundaries of Modesto City School and Modesto High School Districts of Stanislaus County.

POLLING PLACE therein shall be Paradise Reformed Church
1417 Harris
Modesto, California

ELECTION OFFICERS:

Inspector: Mrs. Katherine J. Nicolai
718 Chicago
Modesto, California

Judge: Mrs. Esther B. Stennett
1204 Lombardy
Modesto, California

Judge: Mrs. Claire De Lannoy
642 Chicago
Modesto, California

Judge: Mrs. Alice M. Watson
1308 Harris
Modesto, California

SPECIAL ELECTION PRECINCT NO. 43069

including all of the area embraced in Paradise No. 9 election precinct lying within the exterior boundaries of Modesto City School and Modesto High School Districts of Stanislaus County.

POLLING PLACE therein shall be Mark Twain School-Entry
707 Emerald
Modesto, California

ELECTION OFFICERS:

Inspector: Mrs. Elizabeth C. Fox
932 California
Modesto, California

Judge: Mrs. Alice Davison
612 California
Modesto, California

Judge: Mrs. Synthia M. Green
600 Marshall
Modesto, California

Judge: Mrs. Mary A. Spenker
1042 California
Modesto, California

SPECIAL ELECTION PRECINCT NO. 43070

including all of the area embraced in Paradise No. 10 election precincts lying within the exterior boundaries of Modesto City School and Modesto High School Districts of Stanislaus County.

POLLING PLACE therein shall be Maze Blvd. Christian Church
Educational Building
725 Maze Blvd.
Modesto, California

ELECTION OFFICERS:

Inspector: Mrs. Doris A. Morgan
1111 Lone Palm
Modesto, California

Judge: Mrs. Velma Alderson
520 Bennett
Modesto, California

Judge: Mrs. Vernie M. Clark
1632 Shirley Court
Modesto, California

Judge: Mrs. Dorothy M. Benson
603 Elm
Modesto, California

SPECIAL ELECTION PRECINCT NO. 41071

including all of the area embraced in Empire No. 3 election precinct, and that portion of McHenry No. 1 election precinct lying within the exterior boundaries of the Modesto High School District of Stanislaus County.

POLLING PLACE therein shall be Empire Fire House
4845 Yosemite Blvd.
Modesto, California

ELECTION OFFICERS:

Inspector: Mrs. Hanna F. Glick
P. O. Box 6
Empire, California

Judge: Mrs. Florence L. Prouty
621 McClure Road
Modesto, California

Judge: Mrs. Jessie Emerson
4004 Leckron
Modesto, California

Judge: Mrs. Hazel Armstrong
3520 East Orangeburg
Modesto, California

SPECIAL ELECTION PRECINCT NO. 41072

including all of the area embraced in Empire No. 4 and Empire No. 5 election precincts, and those portions of Claus No. 3 and Waterford No. 2 election precincts lying within the exterior boundaries of the Modesto High School Districts of Stanislaus County.

POLLING PLACE therein shall be Empire Community Club House
First & Eye Streets
Empire, California

ELECTION OFFICERS:

Inspector: Mrs. Hazel E. Wingerd
P. O. Box 515
Empire, California

Judge: Mrs. Elverta Z. Smith
P. O. Box 508
Empire, California

Judge: Mrs. Alice S. Rifenburg
1118 Bent
Modesto, California

Judge: Mrs. Vaunda I. Goodman
666 Triangle Ranch
Modesto, California

SPECIAL ELECTION PRECINCT NO. 42073

including all of the area embraced in Hart-Ransom No. 1 and Hart-Ransom No. 2 election precincts lying within the exterior boundaries of the Modesto High School District of Stanislaus County.

POLLING PLACE therein shall be Hart-Ransom School
Old Building
3930 Shoemake
Modesto, California

ELECTION OFFICERS:

Inspector: Mrs. Norma L. Bowman
5806 Shoemake
Modesto, California

Judge: Mrs. Mary G. Forni
2355 Dunn Road
Modesto, California

Judge: Mrs. Cora Vlach
2024 Dakota
Modesto, California

Judge: Mrs. Betty L. Wenger
4342 Beckwith
Modesto, California

SPECIAL ELECTION PRECINCT NO. 44074

including all of the area embraced in Paradise No. 2 election precinct lying within the exterior boundaries of the Modesto High School District of Stanislaus County.

POLLING PLACE therein shall be Paradise School
1312 Pauline Avenue
Modesto, California

ELECTION OFFICERS:

Inspector: Mrs. Margaret J. Schmidt
2306 Michigan
Modesto, California

Judge: Mrs. Ida H. Fraser
3671 Paradise
Modesto, California

Judge: Mrs. Verna M. Menzies
1031 Pauline
Modesto, California

Judge: Mrs. Joey F. Sharp
701 Pauline
Modesto, California

SPECIAL ELECTION PRECINCT NO. 46075

including all of the area embraced in Paradise No. 1 election precinct lying within the exterior boundaries of the Modesto High School District of Stanislaus County.

POLLING PLACE therein shall be Shiloh School
6631 Paradise Road
Modesto, California

ELECTION OFFICERS:

Inspector: Mrs. Marie B. Bizzini
7513 Paradise Road
Modesto, California

Judge: Mrs. Ann E. Ehrler
5919 Paradise Road
Modesto, California

Judge: Mrs. Nora E. Silva
6012 Paradise Road
Modesto, California

Judge: Mrs. Mary A. Silva
7984 Paradise Road
Modesto, California

SPECIAL ELECTION PRECINCT NO. 47076

including all of the area embraced in Coffee No. 16 and McHenry No. 3 election precincts, and that portion of Prescott No. 1 election precinct lying within the exterior boundaries of the Modesto High School District of Stanislaus County.

POLLING PLACE therein shall be Stanislaus Union School
Quonset Building
1931 Kiernan Road
Modesto, California

ELECTION OFFICERS:

Inspector: Mrs. L. Elaine Witt
3407 Dale Road
Modesto, California

Judge: Mrs. Eletha D. Wissner
2707 Kiernan Road
Modesto, California

Judge: Mrs. Mary A. Belletto
6017 McHenry Avenue
Modesto, California

Judge: Mrs. Vera M. Heitman
512 Stewart Road
Modesto, California

SPECIAL ELECTION PRECINCT NO. 47077

including all of the area embraced in Prescott No. 2 election precinct lying within the exterior boundaries of the Modesto High School District of Stanislaus County.

POLLING PLACE therein shall be Chrysler School
2818 Conant Avenue
Modesto, California

ELECTION OFFICERS:

Inspector: Mrs. Sophie M. Presses
2724 Whitcomb Way
Modesto, California

Judge: Mrs. Betty J. Ford
2113 Prescott Road
Modesto, California

Judge: Mrs. Bertha Lou Taber
2509 Garvey
Modesto, California

Judge: Mrs. Dorothy Geis
2728 Whitcomb Way
Modesto, California

SPECIAL ELECTION PRECINCT NO. 48078

including all of the area embraced in Coffee No. 6 and Coffee No. 7 election precinct, and those portions of Claus No.1, Claus No. 3, McHenry No. 2 and Riverbank No. 1 election precincts lying within the exterior boundaries of the Modesto High School District of Stanislaus County.

POLLING PLACE therein shall be Sylvan Union School
2908 Coffee Road
Modesto, California

ELECTION OFFICERS:

Inspector: Mrs. Clementina E. Ursini
1901 Sylvan
Modesto, California

Judge: Mrs. Geraldine A. McHenry
2013 O'Farrell
Modesto, California

Judge: Mrs. Juanda P. Thomas
4516 Old Oakdale Road
Modesto, California

Judge: Mrs. Madge Zipser
2412 Old Oakdale Road
Modesto, California

SPECIAL ELECTION PRECINCT NO. 48079

including all of the area embraced in Coffee No. 6, Coffee No. 9 and McHenry No. 4 election precincts, and that portion of Prescott No. 1 election precinct lying within the exterior boundaries of the Modesto High School District of Stanislaus County.

POLLING PLACE therein shall be Travelodge Mobile Home Park
4024 McHenry Avenue
Modesto, California

ELECTION OFFICERS:

Inspector: Mrs. Kathlene Z. Sciutto
1301 Mable
Modesto, California

Judge: Mrs. Lucille M. Amerine
4118 McHenry Avenue
Modesto, California

Judge: Mrs. Alma G. Drake
309 Sylvan Avenue
Modesto, California

Judge: Mrs. Katherine L. Kline
1300 Patterson Road
Modesto, California

SPECIAL ELECTION PRECINCT NO. 45030

including all of the area embraced in Salida No. 1 and Salida No. 2 election precincts lying within the exterior boundaries of the Modesto High School District of Stanislaus County.

POLLING PLACE therein shall be Fellowship Hall
Broadway-Between Magnolia & Finney
Salida, California

ELECTION OFFICERS:

Inspector: Mrs. Pauline R. Williams
3854 Finney Road
Modesto, California

Judge: Mrs. Madeline B. Knight
P. O. Box 356
Salida, California

Judge: Mrs. Jennie Briant
P. O. Box 464
Salida, California

Judge: Mrs. Beverly M. Connacher
P. O. Box 762
Salida, California

The foregoing resolution was introduced at a regular meeting of the Council of the City of Modesto held on the 6th day of March, 1967, by Councilman Smith, who moved its adoption, which motion being duly seconded by Councilman Mitchell, was upon roll call carried and the resolution adopted by the following vote:

AYES: Councilmen: Davies, Hughes, Mitchell, Patton, Smith,
Mayor Johansen

NOES: Councilmen: None

ABSENT: Councilmen: Shastid

ATTEST: Pauline P. Stanley
PAULINE P. STANLEY
Acting City Clerk

(SEAL)

APPROVED AS TO FORM:

Elwyn L. Johnson
By Robert B. Beaman
ELWYN L. JOHNSON, City Attorney

MODESTO CITY COUNCIL
RESOLUTION NO. 67-150

A RESOLUTION APPROVING AGREEMENT BETWEEN THE CITY OF MODESTO AND DONALD G. MILLER AND ANNA MILLER FOR SEWER SERVICE TO PROPERTY AT 1010 SUNRISE AVENUE

BE IT HEREBY RESOLVED by the Council of the City of Modesto that the agreement between the City of Modesto and Donald J. Miller and Anna Miller for sewer service to property at 1010 Sunrise Avenue be, and it is hereby approved.

BE IT FURTHER RESOLVED that the execution of said agreement by the designated city officials be authorized.

The foregoing resolution was introduced at a regular meeting of the Council of the City of Modesto held on the 6th day of March, 1967, by Councilman Smith , who moved its adoption, which motion being duly seconded by Councilman Mitchell , was upon roll call carried and the resolution adopted by the following vote:

AYES: Councilmen: Davies, Hughes, Mitchell, Patton, Smith,
Mayor Johansen

NOES: Councilmen: None

ABSENT: Councilmen: Shastid

ATTEST: Pauline P. Stanley
PAULINE P. STANLEY
Acting City Clerk

MODESTO CITY COUNCIL
RESOLUTION NO. 67-151

A RESOLUTION APPROVING AMENDMENT TO AGREEMENT DATED FEBRUARY 15, 1965 BETWEEN THE CITY OF MODESTO AND MUIR TRAIL GIRL SCOUT COUNCIL TO LEASE AN ADDITIONAL ROOM OF THE MODESTO COMMUNITY SERVICE CENTER (Room 204 for the sum of \$35 per month)

BE IT HEREBY RESOLVED by the Council of the City of Modesto that the amendment to an agreement dated February 15, 1965 between the City of Modesto and Muir Trail Girl Scout Council for the lease of an additional room of the Modesto Community Service Center (Room 204 for the sum of \$35 per month) be, and it is hereby approved.

BE IT FURTHER RESOLVED that the execution of said agreement by the designated city officials be authorized.

The foregoing resolution was introduced at a regular meeting of the Council of the City of Modesto held on the 6th day of March, 1967, by Councilman Smith, who moved its adoption, which motion being duly seconded by Councilman Mitchell, was upon roll call carried and the resolution adopted by the following vote:

AYES: Councilmen: Davies, Hughes, Mitchell, Patton, Smith,
Mayor Johansen

NOES: Councilmen: None

ABSENT: Councilmen: Shastid

ATTEST: Pauline P. Stanley
PAULINE P. STANLEY
Acting City Clerk

MODESTO CITY COUNCIL
RESOLUTION NO. 67-152

A RESOLUTION APPROVING AGREEMENT BETWEEN THE CITY OF MODESTO AND CHURCH OF JESUS CHRIST OF LATTER-DAY SAINTS FOR SANITARY SEWER SERVICE TO PROPERTY LOCATED ON THE WEST SIDE OF EL VISTA, SOUTH OF DRY CREEK

BE IT HEREBY RESOLVED by the Council of the City of Modesto that the agreement between the City of Modesto and Church of Jesus Christ of Latter-Day Saints for sanitary sewer service to property located on the west side of El Vista, south of Dry Creek (description of which is included in Exhibit "A" attached to the agreement) be, and it is hereby approved.

BE IT FURTHER RESOLVED that the execution of said agreement by the designated city officials be authorized.

The foregoing resolution was introduced at a regular meeting of the Council of the City of Modesto held on the 6th day of March, 1967, by Councilman Smith, who moved its adoption, which motion being duly seconded by Councilman Mitchell, was upon roll call carried and the resolution adopted by the following vote:

AYES: Councilmen: Davies, Hughes, Mitchell, Patton, Smith,
Mayor Johansen

NOES: Councilmen: None

ABSENT: Councilmen: Shastid

ATTEST: Pauline P. Stanley
PAULINE P. STANLEY
Acting City Clerk

MODESTO CITY COUNCIL
RESOLUTION NO. 67-153

A RESOLUTION DENYING THE REQUEST OF VECCO SUPPLY-PJ SIGNS FOR PERMISSION TO ALLOW TWO (2) SIGNS ERECTED ON THE PROPERTY OCCUPIED BY THE 20TH CENTURY APARTMENTS TO REMAIN.

WHEREAS, in November, 1966, Vecco Supply-PJ Signs erected two (2) signs at the 20th Century Apartments on Paradise Road in Modesto for which a building permit had not been obtained, and

WHEREAS, the two (2) signs above referred to are identification signs and were erected in the setback area on the 20th Century Apartments' property which is a violation of Section 10-2.703 of the Modesto Municipal Code, and

WHEREAS, Section 10-2.701 of the Municipal Code provides that only one identification sign per apartment complex is permitted in an R-3 Zone, and

WHEREAS, Section 10-2.701 of the Modesto Municipal Code limits identification signs in R-3 Zones to a maximum of four (4) square feet, and

WHEREAS, by a letter dated December 16, 1966, Mr. Charles C. Coon, General Partner of Vecco Supply-PJ Signs, requested the City Council for an extension of time in removing the two (2) nonconforming signs as requested by the City staff in order that a study could be made of the City's sign ordinance and the requirements set forth therein, and

WHEREAS, at its meeting of January 3, 1967, the City Council granted Vecco Supply-PJ Signs an extension of time to March 4, 1967 in order to remove the nonconforming signs and also to permit the Modesto Sign Association to study the City's sign ordinance, and

WHEREAS, by a letter dated February 22, 1967, Vecco Supply-PJ Signs requested the City Council to grant a variance

whereby it would be allowed to permit the two (2) signs constructed by it to remain on the property occupied by the 20th Century Apartments on Paradise Road,

NOW, THEREFORE, BE IT RESOLVED by the Council of the City of Modesto that it hereby denies the request of Vecco Supply-PJ Signs for permission for the two (2) signs constructed by it on property occupied by the 20th Century Apartments on Paradise Road to remain, and directs that they be removed.

The foregoing resolution was introduced at a regular meeting of the Council of the City of Modesto held on the 6th day of March, 1967, by Councilman Shastid, who moved its adoption, which motion being duly seconded by Councilman Smith, was upon roll call carried and the resolution adopted by the following vote:

AYES: Councilmen: Davies, Hughes, Mitchell, Patton, Shastid, Smith, Mayor Johansen
NOES: Councilmen: None
ABSENT: Councilmen: None

ATTEST: Pauline P. Stanley
PAULINE P. STANLEY, Acting City Clerk

(SEAL)

APPROVED AS TO FORM:

By Elwyn L. Johnson
ELWYN L. JOHNSON, City Attorney

MODESTO CITY COUNCIL
RESOLUTION NO. 67-154

A RESOLUTION REQUESTING THAT THE STANISLAUS COUNTY BOARD OF SUPERVISORS INVITE ALL CITIES IN STANISLAUS COUNTY TO JOIN IT IN HIRING A LIBRARY CONSULTANT

WHEREAS, the City Library and Culture Commission has recommended to the City Council that it request the Board of Supervisors to invite all cities in Stanislaus County to join the Board of Supervisors in hiring a library consultant to render a report containing recommendations as to the jurisdiction which should provide library service, the level of service which should be offered now and in the future, with due consideration being given to relationships with the 49-99 Cooperative Library System, and the manner in which this service should be funded, and

WHEREAS, the City Library and Culture Commission has further recommended that copies of the report be printed and made generally available following its submission to the Board of Supervisors and City Councils cooperating in the study;

NOW, THEREFORE, BE IT RESOLVED THAT THE Council of the City of Modesto hereby approves the recommendation of the City Library and Culture Commission.

BE IT FURTHER RESOLVED that a copy of this resolution be forwarded to the Stanislaus County Board of Supervisors with the request that the County of Stanislaus and the cities in Stanislaus County join in hiring a library consultant, in compliance with the recommendation.

The foregoing resolution was introduced at a regular meeting of the Council of the City of Modesto held on the 6th day of March, 1967 by Councilman Smith, who moved its adoption, which motion being duly seconded by Councilman Davies, was upon roll call carried and the resolution adopted by the following vote:

AYES: Councilmen: Davies, Hughes, Mitchell, Patton, Shastid,
Smith, Mayor Johansen
NOES: Councilmen: None
ABSENT: Councilmen: None

ATTEST: Pauline P. Stanley
Pauline P. Stanley
Acting City Clerk

MODESTO CITY COUNCIL
RESOLUTION NO. 67-155

A RESOLUTION ORDERING THE WORK OF CONSTRUCTION
OF SIDEWALK ALONG
CERTAIN STREETS IN THE CITY OF MODESTO. (BLOCK 6601,
TULLY ROAD)

WHEREAS, Chapter 27 of Part 3 of Division 7 of the
Streets and Highways Code of the State of California estab-
lishes a procedure pursuant to which the construction of
sidewalk may be required, and

WHEREAS, in accordance with Section 5876 of the Streets
and Highways Code, the Superintendent of Streets finds that
sidewalk has ~~have~~ been constructed in
front of the properties constituting more than fifty per cent
(50%) of the street frontage along Block 6601 on the northwest
corner of Tully Road

WHEREAS, the Council, did, on February 20,
19 67, adopt its Resolution No. 67-114, directing the
Superintendent of Streets to give notice requiring the construction
of sidewalk along certain streets in
the City of Modesto, as provided therein, and

WHEREAS, the Council, did by said resolution, set the
6th day of March, 19 67, at 4:25
o'clock P.M. in the Council Chambers, as the time and place
for a hearing for the purpose of passing upon objections or pro-
tests, if any, which may be raised by the property owners or other
interested persons relating to the proposed work, and

WHEREAS, the Superintendent of Streets has caused notice
to be given as directed by said Resolution No. 67-114, and

WHEREAS, at the time set for hearing the protests and
objections, if any, to the proposed work, the said Council pro-
ceeded to hear the same and no protests having been received,

NOW, THEREFORE, BE IT RESOLVED by the Council of the
City of Modesto as follows:

SECTION 1. All protests and objections of any kind or
nature whatsoever to the proposed work are hereby overruled or
denied.

SECTION 2. The Superintendent of Streets is hereby directed to proceed with the project in accordance with the provisions of Resolution No. 67-114 and Chapter 27, Part 3, Division 7 of the Streets and Highways Code of the State of California.

The foregoing resolution was introduced at a regular meeting of the Council of the City of Modesto held on the 6th day of March, 19 67, by Councilman Mitchell, who moved its adoption, which motion being duly seconded by Councilman Patton, was upon roll call carried and the resolution adopted by the following vote:

- AYES: Councilmen: Davies, Hughes, Mitchell, Patton, Shastid, Smith, Mayor Johansen
- NOES: Councilmen: None
- ABSENT: Councilmen: None

ATTEST: Pauline P. Stanley
Acting City Clerk
PAULINE P. STANLEY

(SEAL)

APPROVED AS TO FORM:

By Elwyn L. Johnson
~~ADDENDUMS~~, City Attorney
ELWYN L. JOHNSON,

MODESTO CITY COUNCIL
RESOLUTION NO. 67-156

A RESOLUTION ORDERING THE WORK OF CONSTRUCTION
OF SIDEWALK ALONG
CERTAIN STREETS IN THE CITY OF MODESTO. (BLOCK 6701,
TULLY ROAD)

WHEREAS, Chapter 27 of Part 3 of Division 7 of the
Streets and Highways Code of the State of California estab-
lishes a procedure pursuant to which the construction of
sidewalk may be required, and

WHEREAS, in accordance with Section 5876 of the Streets
and Highways Code, the Superintendent of Streets finds that
sidewalk has ~~been~~ been constructed in
front of the properties constituting more than fifty per cent
(50%) of the street frontage along Block 6701 on the northeast
corner of Tully Road

WHEREAS, the Council, did, on February 20,
19 67, adopt its Resolution No. 67-116, directing the
Superintendent of Streets to give notice requiring the construction
of sidewalk along certain streets in
the City of Modesto, as provided therein, and

WHEREAS, the Council, did by said resolution, set the
6th day of March, 19 67, at 4-40
o'clock P.M. in the Council Chambers, as the time and place
for a hearing for the purpose of passing upon objections or pro-
tests, if any, which may be raised by the property owners or other
interested persons relating to the proposed work, and

WHEREAS, the Superintendent of Streets has caused notice
to be given as directed by said Resolution No. 67-116, and

WHEREAS, at the time set for hearing the protests and
objections, if any, to the proposed work, the said Council pro-
ceeded to hear the same and no protests having been received,

NOW, THEREFORE, BE IT RESOLVED by the Council of the
City of Modesto as follows:

SECTION 1. All protests and objections of any kind or
nature whatsoever to the proposed work are hereby overruled or
denied.

SECTION 2. The Superintendent of Streets is hereby directed to proceed with the project in accordance with the provisions of Resolution No. 67-116 and Chapter 27, Part 3, Division 7 of the Streets and Highways Code of the State of California.

The foregoing resolution was introduced at a regular meeting of the Council of the City of Modesto held on the 6th day of March, 1967, by Councilman Shastid who moved its adoption, which motion being duly seconded by Councilman Smith, was upon roll call carried and the resolution adopted by the following vote:

AYES: Councilmen: Davies, Hughes, Mitchell, Patton, Shastid, Smith, Mayor Johansen

NOES: Councilmen: None

ABSENT: Councilmen: None

ATTEST: Pauline P. Stanley
Acting City Clerk
PAULINE P. STANLEY

(SEAL)

APPROVED AS TO FORM:

By Elwyn L. Johnson
~~ELWYN L. JOHNSON~~ City Attorney
ELWYN L. JOHNSON,

MODESTO CITY COUNCIL
RESOLUTION NO. 67-157

A RESOLUTION OF APPRECIATION AND COMMENDATION TO THE DON BAXTER COMPANY FOR SUPPLYING DRUGS TO THE CHILDREN'S HOSPITAL IN MODESTO'S SISTER CITY OF BARRANQUILLA, COLOMBIA, AND COMMENDING AND THANKING THE STANISLAUS COUNTY NURSES ASSOCIATION FOR THE ASSISTANCE IT HAS RENDERED IN CONNECTION THEREWITH.

WHEREAS, through Modesto's Sister City Program it was learned that a severe epidemic had developed among the babies in a certain section of Barranquilla, Colombia, and

WHEREAS, the Don Baxter Company, upon learning of this epidemic through the Stanislaus County Nurses Association, generously offered to donate three thousand (3,000) bottles of intravenous fluid to the Children's Hospital in Barranquilla to be used in the treatment of this epidemic, and

WHEREAS, the Stanislaus County Nurses Association generously donated the necessary funds to pay the expenses of shipping the intravenous fluid to the Children's Hospital in Barranquilla,

NOW, THEREFORE, BE IT RESOLVED by the Council of the City of Modesto, that it hereby expresses its sincere appreciation to the Don Baxter Company for its very generous donation of three thousand (3,000) bottles of intravenous fluid to the Children's Hospital in Barranquilla to be used in treating the babies who are suffering in this epidemic,

BE IT FURTHER RESOLVED by the Council that it expresses its sincere appreciation to the Stanislaus County Nurses Association for arranging for and generously providing the funds necessary to send the medication to the Children's Hospital in Modesto's Sister City of Barranquilla.

BE IT FURTHER RESOLVED by the Council that the City Clerk be authorized to furnish certified copies of this resolution to the Don Baxter Company and the Stanislaus County Nurses Association.

The foregoing resolution was introduced at a regular meeting of the Council of the City of Modesto held on the 6th day of March, 1967, by Councilman Shastid who moved its adoption, which motion being duly seconded by Councilman Mitchell was upon roll call carried and the resolution adopted by the following vote:

AYES: Councilmen: Davies, Hughes, Mitchell, Patton, Shastid, Smith, Mayor Johansen

NOES: Councilmen: None

ABSENT: Councilmen: None

ATTEST: Pauline P. Stanley
Pauline P. Stanley
Acting City Clerk

(SEAL)

MODESTO CITY COUNCIL
RESOLUTION NO. 67-158

A RESOLUTION APPOINTING WILLIAM T. CHYNOWETH THE CITY CLERK
AND AUDITOR OF THE CITY OF MODESTO

BE IT HEREBY RESOLVED by the Council of the City of Modesto that it hereby appoints William T. Chynoweth as City Clerk and Auditor of the City of Modesto effective April 1, 1967, at a beginning salary of \$753 per month.

The foregoing resolution was introduced at a regular meeting of the Council of the City of Modesto held on the 6th day of March, 1967, by Councilman Shastid, who moved its adoption, which motion being duly seconded by Councilman Patton, was upon roll call carried and the resolution adopted by the following vote:

AYES: Councilmen: Davies, Hughes, Mitchell, Patton,
Shastid, Smith, Mayor Johansen

NOES: Councilmen: None

ABSENT: Councilmen: None

ATTEST: Pauline P. Stanley
PAULINE P. STANLEY
Acting City Clerk

MODESTO CITY COUNCIL
RESOLUTION NO. 67-159

A RESOLUTION AUTHORIZING THE SALE OF ONE 4-INCH WATER METER VALVE OWNED BY THE CITY OF MODESTO TO I. J. LARSEN PUMPS (\$408 plus sales tax)

WHEREAS, the Council of the City of Modesto has received a letter dated March 8, 1967 from I. J. Larsen Pumps, Modesto, requesting permission to purchase one new 4-inch water meter valve; and

WHEREAS, I. J. Larsen Pumps, Modesto, has offered to pay \$408 plus sales tax for one new 4-inch water meter valve; and

WHEREAS, the Director of Finance has indicated that the 4-inch water meter valve held in inventory for 12 years is surplus to the City's needs, considers the price of \$408 plus sales tax as a reasonable offer, and recommends the sale of said water meter valve to I. J. Larsen Pumps.

NOW, THEREFORE, BE IT RESOLVED by the Council of the City of Modesto that the sale of one 4-inch water meter valve/for \$408 plus sales tax be, and it is hereby authorized

The foregoing resolution was introduced at a regular meeting of the Council of the City of Modesto held on the 13th day of March, 1967, by Councilman Patton , who moved its adoption, which motion being duly seconded by Councilman Smith , was upon roll call carried and the resolution adopted by the following vote:

AYES: Councilmen: Davies, Hughes, Patton, Shastid, Smith,
Mayor Johansen

NOES: Councilmen: None

ABSENT: Councilmen: Mitchell

ATTEST: Pauline P. Stanley
PAULINE P. STANLEY
Acting City Clerk

MODESTO CITY COUNCIL
RESOLUTION NO. 67-160

A RESOLUTION ACCEPTING THE BID OF OVERHEAD ELECTRIC COMPANY, SACRAMENTO, CALIFORNIA, FOR INSTALLATION OF 113 MERCURY VAPOR UNITS TO REPLACE A PORTION OF BARE LAMP STREET LIGHTING SYSTEM

WHEREAS, Resolution No. 67-107 , adopted by the Council of the City of Modesto on February 20, 1967 , approved the plans and specifications for the installation of 113 mercury vapor units to replace a portion of bare lamp street lighting system and authorized the calling for bids, and

WHEREAS, the bids received for the installation of 113 mercury vapor units to replace a portion of bare lamp street lighting system were opened at 10:00 A.M. on March 7, 1967 and later tabulated by the Public Works Department for the consideration of the Council, and

WHEREAS, the Director of Public Works has recommended that the bid of Overhead Electric Company, Sacramento, California, in the amount of \$6,909.00 be accepted as the lowest responsible bid.

NOW, THEREFORE, BE IT RESOLVED by the Council of the City of Modesto that the bid of Overhead Electric Company, Sacramento, California, in the amount of \$6,909.00 be accepted and the execution of a contract for the completion of the project by the City's designated officials be authorized.

The foregoing resolution was introduced at a regular meeting of the Council of the City of Modesto held on the 13th day of March , 1967 , by Councilman Patton , who moved its adoption, which motion being duly seconded by Councilman Smith , was upon roll call carried and the resolution adopted by the following vote:

AYES: Councilmen: Davies, Hughes, Patton, Shastid, Smith,
Mayor Johansen

NOES: Councilmen: None

ABSENT: Councilmen: Mitchell

ATTEST: Pauline P. Stanley
Acting City Clerk
PAULINE P. STANLEY

MODESTO CITY COUNCIL
RESOLUTION NO. 67-161

A RESOLUTION APPROVING PLANS AND SPECIFICATIONS AND AUTHORIZING
CALL FOR BIDS FOR THE INSTALLATION OF WATER LINES IN "E" STREET
BETWEEN 10TH STREET AND ALLEY IN BLOCK 51 AND IN 9TH STREET
BETWEEN "C" AND "D" STREETS

BE IT HEREBY RESOLVED by the Council of the City of Modesto as
follows:

Section 1. The plans and specifications for the installation
of water lines in "E" Street between 10th Street and alley in Block 51
and in 9th Street between "C" and "D" Streets,
copies of which are on file, are hereby accepted and approved.

Section 2. The City Clerk is hereby authorized to call for
public competitive sealed bids for the above named project, to be
opened in the office of the City Clerk, 801 11th Street in the City
of Modesto, on March 28, 1967 at 10:10 A.M. and the City Clerk is
hereby directed to give notice inviting such sealed bids in the
time, form, and manner provided by law.

Section 3. After the bids are opened, they shall be tabulated
and analyzed and a report submitted to the Council at its next
regular meeting.

The foregoing resolution was introduced at a regular meeting
of the Council of the City of Modesto held on the 13th day of
March , 1967 , by Councilman Patton , who moved its adoption,
which motion being duly seconded by Councilman Smith , was
upon roll call carried and the resolution adopted by the following
vote:

AYES: Councilmen: Davies, Hughes, Patton, Shastid, Smith,
Mayor Johansen
NOES: Councilmen: None
ABSENT: Councilmen: Mitchell

ATTEST: *Pauline P. Stanley*
~~XX~~
PAULINE P. STANLEY
Acting City Clerk

MODESTO CITY COUNCIL
RESOLUTION NO. 67-162

A RESOLUTION AMENDING SECTION 2 OF RESOLUTION NO. 62-29 ENTITLED, "A RESOLUTION ESTABLISHING ONE-WAY STREETS AND ALLEYS AND ANGLE PARKING IN THE CITY OF MODESTO AND RESCINDING RESOLUTION NO. 59-191, ENTITLED 'A RESOLUTION ESTABLISHING PARKING METER ZONES, ONE-WAY STREETS AND ALLEYS AND ANGLE PARKING IN THE CITY OF MODESTO AND RESCINDING ALL PRIOR RESOLUTIONS AND REGULATIONS RELATING THERETO' AND RESCINDING ALL SUBSEQUENT RESOLUTIONS AND REGULATIONS RELATING THERETO", AND RESCINDING RESOLUTION NO. 66-418.

BE IT RESOLVED by the Council of the City of Modesto that Section 2 of Resolution No. 62-29 entitled, "A Resolution Establishing One-Way Streets and Alleys and Angle Parking in the City of Modesto and Rescinding Resolution No. 59-191, Entitled 'A Resolution Establishing Parking Meter Zones, One-Way Streets and Alleys and Angle Parking in the City of Modesto and Rescinding All Prior Resolutions and Regulations Relating Thereto', and Rescinding All Subsequent Resolutions and Regulations Relating Thereto", be amended to read as follows:

SECTION 2. ANGLE PARKING. Angle parking is hereby established at the following locations:

15th Street, between F and H Streets (southwesterly side) on Sundays and 6 p.m. to midnight all other days (45° angle). At other times parallel to curb.

Chestnut Street, between Jefferson and Madison Streets (south side) (diagonal)

College Avenue, beginning at a point on the west curb line of College Avenue sixty (60') feet north of the north curb line of Orangeburg Avenue and continuing north on College Avenue a distance of two hundred two (202') feet. (diagonal)

Concord Avenue, beginning at a point on the east curb line of Concord Avenue fifty-eight (58') feet north of the north curb line of Orangeburg Avenue and continuing north on Concord a distance of two hundred (200') feet. (diagonal)

Jefferson Street, between Chestnut and Elm Streets (west side). (diagonal)

F Street, between 10th and 11th Streets (south side). (diagonal)

G Street, between 14th and 16th Streets (northwesterly side) on Sundays and 6 p.m. to midnight all other days (45° angle). At other times parallel to curb.

I Street, between 9th and 12th Streets (both sides). (diagonal)

P Street, between 9th and Needham Streets (both sides). (diagonal)

BE IT FURTHER RESOLVED that Resolution No. 66-418 adopted by the Council on June 6, 1966, is hereby rescinded.

The foregoing resolution was introduced at a regular meeting of the Council of the City of Modesto held on the 13th day of March, 1967, by Councilman Patton, who moved its adoption, which motion being duly seconded by Councilman Smith, was upon roll call carried and the resolution adopted by the following vote:

AYES: Councilmen: Davies, Hughes, Patton, Shastid, Smith, Mayor Johansen

NOES: Councilmen: None

ABSENT: Councilmen: Mitchell

ATTEST: Pauline P. Stanley
Pauline P. Stanley
Acting City Clerk

(SEAL)

APPROVED AS TO FORM:

ELWYN L. JOHNSON, City Attorney

By Robert C. Bienvenu
ROBERT C. BIENVENU, Assistant

MODESTO CITY COUNCIL
RESOLUTION NO. 67-163

A RESOLUTION ACCEPTING THE CONSTRUCTION OF AUTOMATIC SPRINKLER
SYSTEM IN GRACEADA PARK BY JOHN BIRGES

WHEREAS, a report has been filed by the Director of Public Works that the construction of automatic sprinkler system in Graceada Park

has been completed by John Birges, Contractor, Fresno, California, in accordance with the contract agreement, dated February 16, 1967.

NOW, THEREFORE, BE IT RESOLVED that the construction of automatic sprinkler system in Graceada Park be accepted from said contractor, John Birges, Fresno, California, that Notice of Completion be filed with the Recorder of Stanislaus County and that payment of amounts due in the amount of \$18,562.00, as provided in the contract, be authorized.

The foregoing resolution was introduced at a regular meeting of the Council of the City of Modesto held on the 13th day of March, 1967, by Councilman Patton , who moved its adoption, which motion being duly seconded by Councilman Smith , was upon roll call carried and the resolution adopted by the following vote:

AYES: Councilmen: Davies, Hughes, Patton, Shastid, Smith,
Mayor Johansen
NOES: Councilmen: None
ABSENT: Councilmen: Mitchell

ATTEST: Pauline P. Stanley
~~Pauline P. Stanley~~
Pauline P. Stanley
Acting City Clerk

MODESTO CITY COUNCIL
RESOLUTION NO. 67-164

A RESOLUTION ACCEPTING THE CONSTRUCTION OF TICKET DISPENSER AND GATE UNIT AT THE I STREET ENTRANCE OF THE 9TH STREET ATTENDANT LOT (P.A.L. #2)

WHEREAS, a report has been filed by the Director of ~~Public~~ Parking and Traffic ~~Works~~ that the construction of ticket dispenser and gate unit at the I Street entrance of the 9th Street attendant lot (P.A.L. #2)

has been completed by Traffic and Parking Equipment Co., Los Angeles, California,

in accordance with the contract agreement, dated October 20, 1966.

NOW, THEREFORE, BE IT RESOLVED that the construction of ticket dispenser and gate unit at the I Street entrance of the 9th Street attendant lot (P.A.L. #2) be accepted from said contractor, Traffic and Parking Equipment Co., Los Angeles, California,

that Notice of Completion be filed with the Recorder of Stanislaus County and that payment of amounts due in the amount of \$3,959.75 , as provided in the contract, be authorized.

The foregoing resolution was introduced at a regular meeting of the Council of the City of Modesto held on the 13th day of March, 1967, by Councilman Patton , who moved its adoption, which motion being duly seconded by Councilman Smith , was upon roll call carried and the resolution adopted by the following vote:

AYES: Councilmen: Davies, Hughes, Patton, Shastid, Smith,
Mayor Johansen
NOES: Councilmen: None
ABSENT: Councilmen: Mitchell

ATTEST: Pauline P Stanley
~~REXXXXXXXXXXXXXXXXXXXXXX~~
PAULINE P. STANLEY
Acting City Clerk

MODESTO CITY COUNCIL
RESOLUTION NO. 67-165

A RESOLUTION AUTHORIZING FREE PRACTICE SESSIONS AND MATCHED PLAY FOR STUDENT GOLFERS AT THE MODESTO MUNICIPAL GOLF COURSE AND THE DRYDEN PARK MUNICIPAL GOLF COURSE IN THE CITY OF MODESTO, AND RESCINDING RESOLUTION NO. 60-85.

BE IT RESOLVED by the Council of the City of Modesto as follows:

SECTION 1. FREE PRACTICE SESSIONS. The use of Modesto Municipal Golf Course and the Dryden Park Municipal Golf Course for practice sessions and match team play by student members of golf teams of all of the high schools in the Modesto High School District and Modesto Junior College, without payment of greens fees, is hereby authorized subject to the following regulations:

(a) Time Limit. Practice sessions shall be permitted after 2:00 o'clock P.M., seven (7) days per week without a time limitation.

(b) Play Restricted to Team Members. Only bona fide team members shall be entitled to the privileges set forth in this resolution, and proper identification of such team members is required as issued by the school being represented. The number of team members designated by each school shall be limited to eight (8).

(c) Visiting Teams. Team members of visiting teams from local high schools or junior colleges playing in matches with local schools shall also be permitted to play during the meet at no charge; provided, however, that no free practice sessions privileges shall be granted to visiting team members.

(d) Play Restricted to Schools' Golf Schedule. The privileges set forth in this resolution shall be limited to the ninety- (90) day period each year during the time golf is scheduled by the schools.

SECTION 2. REPEALS. Resolution No. 60-85 adopted on March 2, 1960, is hereby rescinded.

The foregoing resolution was introduced at a regular meeting of the Council of the City of Modesto held on the 13th day of March, 1967, by Councilman Patton, who moved its adoption, which motion being duly seconded by Councilman Smith, was upon roll call carried and the resolution adopted by the following vote:

AYES: Councilmen: Davies, Hughes, Patton, Shastid, Smith,
Mayor Johansen

NOES: Councilmen: None

ABSENT: Councilmen: Mitchell

ATTEST: Pauline P. Stanley
PAULINE P. STANLEY
Acting City Clerk

(SEAL)

APPROVED AS TO FORM:

By Elwyn E. Johnson
ELWYN E. JOHNSON, City Attorney

MODESTO CITY COUNCIL
RESOLUTION NO. 67-166

A RESOLUTION INSTRUCTING THE SUPERINTENDENT OF STREETS TO GIVE NOTICE REQUIRING CONSTRUCTION OF CURB AND GUTTER ALONG CERTAIN STREETS IN THE CITY OF MODESTO.
(LOTS 12, 13 and 14, BLOCK 409 (301 PINE STREET))

WHEREAS, Chapter 27 of Part 3 of Division 7 of the Streets and Highways Code of the State of California establishes a procedure pursuant to which the construction of curb and gutter may be required, and

WHEREAS, in accordance with Section 5876 of the Streets and Highways Code, the Superintendent of Streets finds that curb and gutter have been constructed in front of the properties constituting more than fifty per cent (50%) of the street frontage of Block 409, Pine Street

NOW, THEREFORE, BE IT RESOLVED by the Council of the City of Modesto as follows:

SECTION 1. The Superintendent of Streets is hereby directed to notify the owners of record of the properties described as follows:

Lots 12, 13 and 14, Block 409 (301 Pine Street)

All that real property in the City of Modesto, County of Stanislaus, State of California, described as follows:

Lots 12, 13 and 14 of Block 409 of the City of Modesto, as per Map filed December 21, 1942, in Volume 15 of Maps, Stanislaus County Records.

to construct or cause to be constructed curb and gutter
along the street frontage of the property/~~properties~~ hereinabove
described, all of said construction to be in accordance with City
of Modesto standards for such construction work.

SECTION 2. The 27th day of March, 1967,
at 7:45 o'clock P.M., in the Council Chambers, located in the
City Hall, 801 Eleventh Street, Modesto, California, is set as the
time and place where the Council will hear and pass upon objections
or protests, if any, which may be raised by any property owner or
other interested persons relating to the proposed work.

SECTION 3. The Superintendent of Streets is hereby
authorized to implement the provisions of this resolution in accordance
with the procedure contained in Chapter 27, Part 3, Division 7 of the
Streets and Highways Code of the State of California.

The foregoing resolution was introduced at a regular
meeting of the Council of the City of Modesto held on the 13th
day of March, 1967, by Councilman Patton, who
moved its adoption, which motion being duly seconded by Council-
man Smith, was upon roll call carried and the resolution
adopted by the following vote:

AYES: Councilmen: Davies, Hughes, Patton, Shastid, Smith,
Mayor Johansen

NOES: Councilmen: None

ABSENT: Councilmen: Mitchell

ATTEST: Pauline P Stanley
Acting City Clerk
PAULINE P. STANLEY

(SEAL)

APPROVED AS TO FORM:

By ELWYN L. JOHNSON, City Attorney

APPROVED AS TO DESCRIPTION:

By Pauline P Stanley
Public Works Department

3-10-67
RWA

MODESTO CITY COUNCIL
RESOLUTION NO. 67-167

A RESOLUTION INSTRUCTING THE SUPERINTENDENT OF
STREETS TO GIVE NOTICE REQUIRING CONSTRUCTION OF
CURB AND GUTTER ALONG
CERTAIN STREETS IN THE CITY OF MODESTO.
(LOTS 1, 2 and 3, BLOCK 409 (SOUTH SIDE OF PINE
STREET, EAST OF FRANKLIN))

WHEREAS, Chapter 27 of Part 3 of Division 7 of the
Streets and Highways Code of the State of California establishes
a procedure pursuant to which the construction of curb and gutter
_____ may be required, and

WHEREAS, in accordance with Section 5876 of the Streets
and Highways Code, the Superintendent of Streets finds that
curb and gutter _____ have been constructed in
front of the properties constituting more than fifty per cent (50%)
of the street frontage of Block 409, Pine Street

NOW, THEREFORE, BE IT RESOLVED by the Council of the City
of Modesto as follows:

SECTION 1. The Superintendent of Streets is hereby
directed to notify the owners of record of the properties described
as follows:

Lots 1, 2 and 3, Block 409 (South side of Pine Street,
East of Franklin.

All that real property in the City of Modesto, County
of Stanislaus, State of California, described as follows:

Lots 1, 2 and 3 of Block 409 of the City of Modesto, as
per Map filed December 21, 1942, in Volume 15 of Maps,
Stanislaus County Records.

to construct or cause to be constructed curb and gutter
along the street frontage of the property ~~XXXXXXXXXX~~ hereinabove
described, all of said construction to be in accordance with City
of Modesto standards for such construction work.

SECTION 2. The 27th day of March, 1967,
at 7:50 o'clock P.M., in the Council Chambers, located in the
City Hall, 801 Eleventh Street, Modesto, California, is set as the
time and place where the Council will hear and pass upon objections
or protests, if any, which may be raised by any property owner or
other interested persons relating to the proposed work.

SECTION 3. The Superintendent of Streets is hereby
authorized to implement the provisions of this resolution in accordance
with the procedure contained in Chapter 27, Part 3, Division 7 of the
Streets and Highways Code of the State of California.

The foregoing resolution was introduced at a regular
meeting of the Council of the City of Modesto held on the 13th
day of March, 1967, by Councilman Patton, who
moved its adoption, which motion being duly seconded by Council-
man Smith, was upon roll call carried and the resolution
adopted by the following vote:

AYES: Councilmen: Davies, Hughes, Patton, Shastid, Smith,
Mayor Johansen

NOES: Councilmen: None

ABSENT: Councilmen: Mitchell

ATTEST: Pauline P. Stanley
Acting City Clerk
PAULINE P. STANLEY

(SEAL)

APPROVED AS TO FORM:

BY Elwyn L. Johnson
ELWYN L. JOHNSON, City Attorney

APPROVED AS TO DESCRIPTION:

BY Charles H. ...
Public Works Department

MODESTO CITY COUNCIL
RESOLUTION NO. 67-168

A RESOLUTION INSTRUCTING THE SUPERINTENDENT OF
STREETS TO GIVE NOTICE REQUIRING CONSTRUCTION OF
SIDEWALK ALONG
CERTAIN STREETS IN THE CITY OF MODESTO.
(LOT 10, BLOCK 3088 (602 PLACID LANE))

WHEREAS, Chapter 27 of Part 3 of Division 7 of the
Streets and Highways Code of the State of California establishes
a procedure pursuant to which the construction of sidewalk
_____ may be required, and

WHEREAS, in accordance with Section 5876 of the Streets
and Highways Code, the Superintendent of Streets finds that
sidewalk has _____ ~~has~~ been constructed in
front of the properties constituting more than fifty per cent (50%)
of the street frontage of Block 3088, Placid Lane,

NOW, THEREFORE, BE IT RESOLVED by the Council of the City
of Modesto as follows:

SECTION 1. The Superintendent of Streets is hereby
directed to notify the owners of record of the properties described
as follows:

Lot 10, Block 3088 (602 Placid Lane)

All that real property in the City of Modesto,
County of Stanislaus, State of California, described
as follows:

Lot 10 of Block 3088 of HUDSON PARK, as per Map
filed April 14, 1953, in Volume 17 of Maps,
Page 57, Stanislaus County Records.

to construct or cause to be constructed sidewalk
along the street frontage of the property/~~properties~~ hereinabove
described, all of said construction to be in accordance with City
of Modesto standards for such construction work.

SECTION 2. The 27th day of March, 1967,
at 7:55 o'clock P.M., in the Council Chambers, located in the
City Hall, 801 Eleventh Street, Modesto, California, is set as the
time and place where the Council will hear and pass upon objections
or protests, if any, which may be raised by any property owner or
other interested persons relating to the proposed work.

SECTION 3. The Superintendent of Streets is hereby
authorized to implement the provisions of this resolution in accordance
with the procedure contained in Chapter 27, Part 3, Division 7 of the
Streets and Highways Code of the State of California.

The foregoing resolution was introduced at a regular
meeting of the Council of the City of Modesto held on the 13th
day of March, 1967, by Councilman Patton, who
moved its adoption, which motion being duly seconded by Council-
man Smith, was upon roll call carried and the resolution
adopted by the following vote:

- AYES: Councilmen: Davies, Hughes, Patton, Shastid, Smith,
Mayor Johansen
- NOES: Councilmen: None
- ABSENT: Councilmen: Mitchell

ATTEST: Pauline P Stanley
Acting City Clerk
PAULINE P. STANLEY

(SEAL)

APPROVED AS TO FORM:

By Elwyn E. Johnson
ELWYN E. JOHNSON, City Attorney

APPROVED AS TO DESCRIPTION:

3/10/67
RWT
By Paul K. [Signature]
Public Works Department

MODESTO CITY COUNCIL
RESOLUTION NO. 67-169

A RESOLUTION APPROVING AGREEMENT BETWEEN THE CITY OF MODESTO AND COUNTY OF STANISLAUS FOR COMMUNITY RECREATION PROGRAM FOR THE FISCAL YEAR 1966-67, AND RESCINDING RESOLUTION NO. 66-658

BE IT HEREBY RESOLVED by the Council of the City of Modesto that the agreement between the City of Modesto and County of Stanislaus for community recreation program for the fiscal year 1966-67 (\$14,598.17) be, and it is hereby approved.

BE IT FURTHER RESOLVED that Resolution No. 66-658 be, and it is hereby rescinded.

BE IT FURTHER RESOLVED that the execution of said agreement by the designated city officials be authorized.

The foregoing resolution was introduced at a regular meeting of the Council of the City of Modesto held on the 13th day of March, 1967, by Councilman Patton, who moved its adoption, which motion being duly seconded by Councilman Smith, was upon roll call carried and the resolution adopted by the following vote:

AYES: Councilmen: Davies, Hughes, Patton, Shastid, Smith,
Mayor Johansen

NOES: Councilmen: None

ABSENT: Councilmen: Mitchell

ATTEST: Pauline P. Stanley
PAULINE P. STANLEY
Acting City Clerk

MODESTO CITY COUNCIL
RESOLUTION NO. 67-170

A RESOLUTION CLARIFYING THE DISPOSITION OF FUNDS
POSTED AS SECURITY PURSUANT TO SECTION 947 OF
THE GOVERNMENT CODE OF THE STATE OF CALIFORNIA.

WHEREAS, Section 947 of the Government Code of the State of California provides that at any time after the filing of a complaint in any action against a public entity, the public entity may file and serve a demand for a written undertaking on the part of each plaintiff as security for the allowable costs which may be awarded against such plaintiff, and

WHEREAS, Section 947 of the Government Code further provides that if judgment is rendered for the public entity in any action against it, allowable costs incurred by the public entity in the action shall be awarded against each plaintiff, but in no event shall such costs be less than Fifty and no/100ths (\$50.00) Dollars, and

WHEREAS, actions against the City of Modesto and for which the City is insured are referred to City's insurance carrier, and said insurance carrier in defending such actions expends certain funds of its own for the payment of attorneys' fees and investigative costs, etc., in excess of actual court costs, in protecting the City's interests in such actions, and

WHEREAS, City's insurance carrier is subrogated to such rights as City may have against third parties in actions for which City is insured against liability, and

WHEREAS, City's court costs in such cases may be less than the allowable minimum costs, thereby leaving an excess of funds above actual court costs credited to City, and

WHEREAS, inasmuch as Section 947 of the Government Code of the State of California is not clear as to the disposition of such excess funds which remain over and above actual court costs in such cases, City desires to authorize payment of such excess funds to its insurance carrier.

NOW, THEREFORE, BE IT RESOLVED by the Council of the City of Modesto that in all actions filed against it and for which the City is insured, and in which judgment is rendered in favor of City, that all funds remaining after payment of City's actual costs as provided in Section 947 of the Government Code of the State of California, be paid to City's insurance carrier as reimbursement

for such costs as said insurance carrier may have expended in defending City's interests in such cases.

The foregoing resolution was introduced at a regular meeting of the Council of the City of Modesto held on the 13th day of March, 1967, by Councilman Patton, who moved its adoption, which motion being duly seconded by Councilman Smith, was upon roll call carried and the resolution adopted by the following vote:

AYES: Councilmen: Davies, Hughes, Patton, Shastid, Smith, Mayor Johansen

NOES: Councilmen: None

ABSENT: Councilmen: Mitchell

ATTEST: Pauline P. Stanley
Acting City Clerk
Pauline P. Stanley

(SEAL)

APPROVED AS TO FORM:

By Elwyn L. Johnson
ELWYN L. JOHNSON, City Attorney

MODESTO CITY COUNCIL
RESOLUTION NO. 67-171

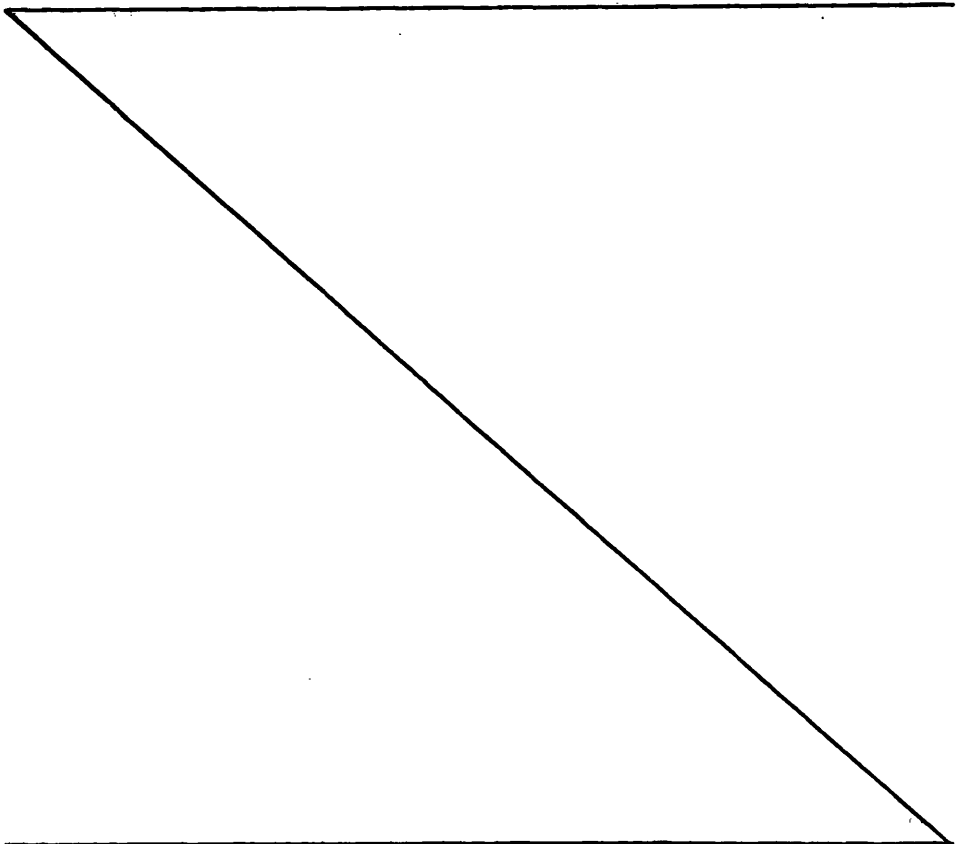
A RESOLUTION GIVING NOTICE OF THE PROPOSED ANNEXATION TO THE CITY OF MODESTO OF UNINHABITED TERRITORY DESCRIBED HEREIN AND DESIGNATED AS NORTH 99 NO. 2 ADDITION AND GIVING NOTICE OF TIME AND PLACE FOR HEARING PROTESTS THERETO.

BE IT RESOLVED by the Council of the City of Modesto:

1. That, pursuant to the provisions of the Annexation of Uninhabited Territory Act of 1939, as amended, a petition signed by owners of not less than one fourth of the land in the hereinafter described territory by area and by assessed value as shown on the last equalized assessment roll of the County of Stanislaus, was filed with the Council of the City of Modesto on February 16, 19 67, requesting annexation of the hereinafter described territory to said City.

2. That the territory which the petitioners request be annexed to the City of Modesto and which said City and its Council propose to annex, is situate in the County of Stanislaus, State of California, hereby designated as North 99 No. 2

_____ ADDITION, and described as follows:



NORTH 99 NO. 2 ADDITION

All that real property in the State of California, County of Stanislaus, being a portion of the Northwest quarter of Section 19, Township 3 South, Range 9 East, Mount Diablo Base and Meridian, described as follows:

Commencing at a point on the existing City Limits as established by the most Westerly line of the NORTH 99 ADDITION, as per description filed June 28, 1966, as Instrument 23028, Stanislaus County Records, said point being the Northwest corner of Section 19; thence along the existing City Limits and the Western line of Section 19, South $0^{\circ} 25'$ East, 10.69 feet, to its intersection with the center line of a Public Road known as West Orangeburg Avenue and the true point of beginning; thence continuing along the existing City Limits the following courses:

Thence along the center line of West Orangeburg Avenue, South $83^{\circ} 30' 50''$ East, 24.30 feet; thence continuing along said center line on a tangent curve concave to the Southwest, having a Radius of 300.00 feet, a Central Angle of $48^{\circ} 27' 51''$ and an Arc Length of 253.76 feet, to its intersection with the center line of a Public Road known as Evergreen Road; thence along said center line, North $54^{\circ} 57' 01''$ East, 111.80 feet; thence continuing along said center line on a tangent curve concave to the Southeast, having a Radius of 379.85 feet, a Central Angle of $35^{\circ} 41' 29''$ and an Arc Length of 236.62 feet, to its intersection with the Northern line of Section 19; thence along said section line, South $89^{\circ} 21' 30''$ East, 509.79 feet; thence South $0^{\circ} 33' 30''$ East, 318.48 feet; thence North $89^{\circ} 21' 30''$ West, 151.00 feet; thence South $0^{\circ} 33' 30''$ East, 701.39 feet; thence North $89^{\circ} 42' 15''$ West, 323.42 feet, to a point on the Eastern line of the California State Freeway, U. S. 99; thence along said Eastern line, South $43^{\circ} 21'$ East, 421.69 feet, and South $48^{\circ} 01' 45''$ East, 236.12 feet; thence across said Freeway, South $0^{\circ} 41'$ East, 329.99 feet, to a point on the Western line of said Freeway; thence along said Western line, the following courses: North $32^{\circ} 02' 43''$ West, 156.09 feet; thence North $42^{\circ} 06' 46''$ West, 324.15 feet; thence North $43^{\circ} 21'$ West, 300.00 feet; thence South $46^{\circ} 35' 42''$ West, 48.01 feet; thence along a Radial line, South $79^{\circ} 39' 39''$ West, 84.00 feet; thence along a curve concave to the Southwest, the center of which bears South $79^{\circ} 39' 39''$ West, having a Radius of 552.00 feet, a Central Angle of $28^{\circ} 13' 51''$ and an Arc Length of 271.98 feet; thence North $38^{\circ} 31' 39''$ West, 229.08 feet; thence North $44^{\circ} 47' 32''$ West, 95.51 feet; thence North $48^{\circ} 41' 21''$ West, 151.77 feet, to a point on the Western line of Section 19; thence along the Western line of Section 19, North $0^{\circ} 25'$ West, 677.05 feet, to the point of beginning, containing 24.429 Acres, more or less.

resolution to be published in the Turlock Daily Journal, being a newspaper of general circulation published outside the City of Modesto but in the County of Stanislaus. Said publications shall be completed at least twenty (20) days prior to the date set for the hearing.

7 ~~2x~~ The City Clerk of the City of Modesto shall also cause written notice of such proposed annexation to be mailed to each person to whom land within the territory proposed to be annexed is assessed on the last equalized county assessment roll available on the date the proceedings were initiated, at the address shown on said assessment roll or as known to said Clerk, and to any person who has filed his name and address and the designation of the land in which he has any interest, either legal or equitable, with said Clerk. Said notices shall be mailed not less than twenty (20) days before the public hearing on the proposed annexation.

8 ~~2x~~ In the event any land within the territory proposed to be annexed is owned by the County of Stanislaus, the City Clerk is directed to cause written notice of such proposed annexation to be mailed to the Board of Supervisors of the County, such notice to be given not less than twenty (20) days before the public hearing on the proposed annexation.

9 ~~10~~. In the event there is, upon the land proposed to be annexed, a structural improvement owned, being acquired or leased by a county fire protection district, the City Clerk is directed to cause written notice of such proposed annexation to be mailed to the governing body of such district, such notice to be sent not less than ten (10) days before the public hearing on the proposed annexation.

10 ~~11~~. The City Clerk is directed to cause written notice to be given to such other persons as may be legally entitled thereto, in the manner required by law.

The foregoing resolution was introduced at a regular meeting of the Council of the City of Modesto held on the 13th day of March, 19 67, by Councilman Patton, who moved its adoption, which motion being duly seconded by Councilman Smith, was upon roll call carried and the resolution adopted by the following vote:

AYES: Councilmen: Davies, Hughes, Patton, Shastid, Smith, Mayor Johansen

NOES: Councilmen: None

ABSENT: Councilmen: Mitchell

ATTEST: Pauline P Stanley
Pauline P. Stanley Acting City Clerk

(SEAL)

APPROVED AS TO FORM:

By Elwyn L. Johnson
ELWYN L. JOHNSON, City Attorney

APPROVED AS TO DESCRIPTION:

By Frank [Signature]
Public Works Department
GP
3-13-67

MODESTO CITY COUNCIL
RESOLUTION NO. 67-172

A RESOLUTION DECLARING THE INTENTION OF THE COUNCIL OF THE CITY OF MODESTO TO INITIATE ON ITS OWN MOTION PROCEEDINGS TO ANNEX CERTAIN UNINHABITED TERRITORY, HEREINAFTER DESCRIBED AND DESIGNATED AS **LEGION PARK** ADDITION TO THE CITY OF MODESTO; AND AUTHORIZING AND DIRECTING THE CITY CLERK TO FILE SUCH PROPOSAL WITH, AND SUBMIT SUCH PROPOSAL TO THE LOCAL AGENCY FORMATION COMMISSION OF THE COUNTY OF STANISLAUS, STATE OF CALIFORNIA, FOR A REPORT THEREON AS REQUIRED BY LAW.

BE IT RESOLVED by the Council of the City of Modesto as follows:

SECTION 1. That the Council of the City of Modesto, for the reasons hereinafter mentioned, desires, intends, and proposes to initiate on its own motion, as soon as it can legally do so, proceedings to annex to the City of Modesto all of the territory hereinafter described, as uninhabited territory, under and by virtue and in accordance and in compliance with the provisions of the Annexation of Uninhabited Territory Act of 1939 as set forth in Sections 35300 through 35326, inclusive, of the Government Code of the State of California.

SECTION 2. That the said Council's reasons for proposing to initiate said annexation proceedings as aforesaid are as follows: That the annexation of the hereinafter described territory will contribute to the orderly growth of the City and provide the proper land use in conformity with the overall zoning plan of said City.

SECTION 3. That said territory which said Council proposes to annex as aforesaid is hereby described and identified as LEGION PARK ADDITION, and said territory includes, consists of, and is further described as all that real property situate in the County of Stanislaus, State of California, more particularly described as follows:

LEGION PARK ADDITION

All that real property in the State of California, County of Stanislaus, being a portion of Sections 33 and 34, Township 3 South, Range 9 East, and a portion of Sections 3 and 4, Township 4 South, Range 9 East, Mount Diablo Base and Meridian, described as follows:

Beginning at a point on the existing City Limits as established by the Southwestern corner of the AIRPORT ADDITION (91), as per description filed March 19, 1959, as Instrument 7984, Stanislaus County Records, said point being at the intersection of the center line of the Tuolumne River and the Southerly extension of the Eastern line of a 60 foot public road known as Conejo Avenue; thence along the existing City Limits and the Western line of the Airport Addition, North 0° 42' West, 150 feet, more or less, to the Northeastern corner of the City of Modesto property known as Legion Park;

Thence along the Northern line of said City property, the following bearings and distances: South 84° 59' 40" West, 707.69 feet; North 78° 10' 20" West, 175.10 feet; North 78° 08' 30" West, 518.90 feet; North 70° 07' 30" West, 710.00 feet; and North 53° 22' 30" West, 577.95 feet, to a point on the center line of a 60 foot public road known as South Santa Cruz Avenue;

Thence along the center line of South Santa Cruz Avenue, North 0° 40' West, 480.85 feet, to its intersection with the Easterly extension of the Northern line of the property conveyed to the Modesto Post #74, The American Legion, by Deed recorded February 2, 1935, as Instrument 1736, Stanislaus County Records; thence along said extension and the Northern line, South 89° 20' West, 191.79 feet, to a point on the Western line of said Legion property, said point being on the section line common to Sections 33 and 34, Township 3 South, Range 9 East; thence along said section line, South 0° 40' East, 735 feet, more or less, to a point on the center line of the Tuolumne River; thence along the center line of the Tuolumne River meandering downstream following the thread of the river, Northwesterly 1020 feet, more or less, to a point on the Northerly extension of the Western line of property conveyed to the City of Modesto by Decree of Distribution, recorded March 4, 1966, as Instrument 8036, Stanislaus County Records;

Thence along the City of Modesto property the following bearings and distances: South 0° 44' 45" East, 290 feet, more or less, to a point on the center line of a 40 foot public road known as River Road; along said center line, North 60° 15' 45" West, 116.00 feet; along the Western line of said City property, South 0° 32' 45" East, 1098.69 feet; South 88° 38' 30" East, 245.94 feet; South 54° 36' East, 355.11 feet; South 76° 48' 30" East, 280.17 feet; South 81° 18' 30" East, 182.93 feet, to a point on the center line of a 40 foot public road known as Herndon Road, said center line being the section line common to Sections 3 and 4, Township 4 South, Range 9 East;

Thence along said section line, North 0° 45' West, 1120 feet, more or less, to a point on the center line of the Tuolumne River; thence along the center line of the Tuolumne River, meandering upstream following the thread of the river, Southeasterly 1700 feet, more or less, and Northeasterly 1300 feet, more or less, to the point of beginning, containing 54 Acres, more or less.

SECTION 4. That the City Clerk of the City of Modesto is hereby authorized and directed to file with, and submit to the Local Agency Formation Commission of the County of Stanislaus, State of California, on behalf of the Council of the City of Modesto, and in accordance with, and for a report thereon by said Commission in accordance with the provisions of Section 35002 of the Government Code of the State of California, the said proposal of the Council of the City of Modesto to initiate on its own motion said proceedings to annex the hereinabove described uninhabited territory to the City of Modesto.

The foregoing resolution was introduced at a regular meeting of the Council of the City of Modesto held on the 13th day of March, 1967, by Councilman Patton, who moved its adoption, which motion being duly seconded by Councilman Smith, was upon roll call carried and the resolution adopted by the following vote:

AYES: Councilmen: Davies, Hughes, Patton, Shastid, Smith,
Mayor Johansen

NOES: Councilmen: None

ABSENT: Councilmen: Mitchell

ATTEST: Pauline P. Stanley
Pauline P. Stanley, City Clerk

(SEAL)

APPROVED AS TO FORM:

By Elwyn L. Johnson
ELWYN L. JOHNSON, City Attorney

APPROVED AS TO DESCRIPTION:

By Pauline P. Stanley
Public Works Department
61-3-13-67

MODESTO CITY COUNCIL
RESOLUTION NO. 67-173

A RESOLUTION ENDORSING THE MODESTO HIGH SCHOOL BOND ISSUE TO BE PRESENTED TO THE VOTERS ON APRIL 18, 1967.

WHEREAS, the Board of Education will place before the voters a proposal to issue bonds in the Consolidated Municipal Election to be held on April 18, 1967, and

WHEREAS, the need for additional high school building facilities is very urgent, and

WHEREAS, it should be our aim and goal to provide sufficient high school facilities in order that we can educate the youth of our community and provide them with the proper educational background to prepare them for a useful and successful adulthood, and

WHEREAS, it is more apparent as time goes on and our world becomes more complex that education of our young people becomes more important with the passing of each day, and

WHEREAS, in order to properly educate our boys and girls, who will be our men and women of tomorrow, it is our duty as parents, citizens and taxpayers to provide them with adequate and sufficient school facilities,

NOW, THEREFORE, BE IT RESOLVED by the Council of the City of Modesto that it hereby endorses the school bond issue which is to be placed before the voters at the Consolidated Municipal Election on April 18, 1967.

BE IT FURTHER RESOLVED that the Council of the City of Modesto hereby directs the Acting City Clerk to furnish a certified copy of this resolution to the Modesto City Board of Education, and a certified copy of this resolution to the Modesto City Schools Bond Election Campaign Committee.

The foregoing resolution was introduced at a regular meeting of the Council of the City of Modesto held on the 13th day of March, 1967, by

Councilman Smith, who moved its adoption, which motion being duly seconded by Councilman Davies, was upon roll call carried and the resolution adopted by the following vote:

AYES: Councilmen: Davies, Hughes, Patton, Shastid, Smith,
Mayor Johansen

NOES: Councilmen: None

ABSENT: Councilmen: Mitchell

ATTEST: Pauline P Stanley
PAULINE P. STANLEY, Acting City Clerk

(SEAL)

APPROVED AS TO FORM:

By

Elwyn L Johnson
ELWYN L. JOHNSON, City Attorney

MODESTO CITY COUNCIL
RESOLUTION NO. 67-174

A RESOLUTION APPROVING PLANS AND SPECIFICATIONS AND AUTHORIZING CALL FOR BIDS FOR THE INSTALLATION OF WATER LINES IN ELM AVENUE AND CARPENTER ROAD TO FUTURE PUMP STATION NO. 34

BE IT HEREBY RESOLVED by the Council of the City of Modesto as follows:

Section 1. The plans and specifications for the installation of water lines in Elm Avenue and Carpenter Road to future pump station No. 34, copies of which are on file, are hereby accepted and approved.

Section 2. The City Clerk is hereby authorized to call for public competitive sealed bids for the above named project, to be opened in the office of the City Clerk, 801 11th Street in the City of Modesto, on March 28, 1967 at 10:00 A.M. and the City Clerk is hereby directed to give notice inviting such sealed bids in the time, form, and manner provided by law.

Section 3. After the bids are opened, they shall be tabulated and analyzed and a report submitted to the Council at its next regular meeting.

The foregoing resolution was introduced at a regular meeting of the Council of the City of Modesto held on the 13th day of March, 1967, by Councilman Hughes, who moved its adoption, which motion being duly seconded by Councilman Patton, was upon roll call carried and the resolution adopted by the following vote:

AYES: Councilmen: Davies, Hughes, Patton, Shastid, Smith,
Mayor Johansen
NOES: Councilmen: None
ABSENT: Councilmen: Mitchell

ATTEST:

Pauline P. Stanley
~~PAULINE P. STANLEY~~
PAULINE P. STANLEY
Acting City Clerk

MODESTO CITY COUNCIL
RESOLUTION NO. 67-175

**A RESOLUTION GRANTING AN UNCLASSIFIED USE
PERMIT TO SILVANO GELSOMINI FOR RETAIL
SALES AND LETTERING OF STONE MONUMENTS.**

WHEREAS, a verified application for an unclassified use permit for retail sales and lettering of stone monuments at Lots 11 and 12, Block 587, was filed by Silvano Gelsomini on January 5, 1967, and

WHEREAS, Section 10-2.1401 (k) of the Modesto Municipal Code provides that a stone monument business is an unclassified use and subject to review by the Planning Commission and City Council, and

WHEREAS, said application was set for public hearing before the Planning Commission in the Council Chambers located in the City Hall, 801 - 11th Street in the City of Modesto, at 2:15 o'clock P. M. on February 7, 1967, and

WHEREAS, thereafter upon the evidence, both oral and documentary taken and introduced at said hearing, the Planning Commission adopted Resolution No. 67-13, recommending to the Council that an unclassified use permit be granted to Silvano Gelsomini for retail sales and lettering of stone monuments at Lots 11 and 12, Block 587, in the City of Modesto, subject to certain conditions contained in said Planning Commission Resolution No. 67-13, and

WHEREAS, said matter was set for public hearing before the Council of the City of Modesto in the Council Chambers located in the City Hall, 801 - 11th Street, at 7:45 o'clock P. M. on March 13, 1967, and

WHEREAS, said hearing was held before the Council at the above time and place and evidence, both oral and documentary, was taken and introduced and the Council found and determined that the granting of an unclassified use permit is required by public necessity, convenience, and general welfare for the reasons set forth in Planning Commission Resolution No. 67-13 adopted February 7, 1967.

NOW, THEREFORE, BE IT RESOLVED by the Council of the City of Modesto that an unclassified use permit be granted to Silvano Gelsomini for retail sales and lettering of stone monuments at Lots 11 and 12, Block 587, in the City of Modesto, subject to all of the conditions set forth in Planning Commission

Resolution No. 67-13 which was adopted by the Planning Commission at its meeting held on February 7, 1967.

Failure to comply with the conditions set forth in Planning Commission Resolution No. 67-13, above referred to, shall constitute grounds for revocation of this unclassified use permit.

The foregoing resolution was introduced at a regular meeting of the Council of the City of Modesto held on the 13th day of March, 1967, by Councilman Hughes, who moved its adoption, which motion being duly seconded by Councilman Patton, was upon roll call carried and the resolution adopted by the following vote:

AYES: Councilmen: Davies, Hughes, Patton, Shastid, Smith,
Mayor Johansen

NOES: Councilmen: None

ABSENT: Councilmen: Mitchell

ATTEST: Pauline P Stanley
PAULINE P. STANLEY
Acting City Clerk

(SEAL)

APPROVED AS TO FORM:
By Elwyn L Johnson
ELWYN L. JOHNSON, City Attorney

MODESTO CITY COUNCIL
RESOLUTION NO. 67-176

A RESOLUTION ORDERING THE WORK OF CONSTRUCTION
OF SIDEWALK ALONG
CERTAIN STREETS IN THE CITY OF MODESTO. (LOT 2,
BLOCK 6061, WEST ORANGEBURG)
WHEREAS, Chapter 27 of Part 3 of Division 7 of the

Streets and Highways Code of the State of California estab-
lishes a procedure pursuant to which the construction of
sidewalk may be required, and

WHEREAS, in accordance with Section 5876 of the Streets
and Highways Code, the Superintendent of Streets finds that
sidewalk has ~~been~~ been constructed in
front of the properties constituting more than fifty per cent
(50%) of the street frontage along Block 6061 on the north side
of West Orangeburg

WHEREAS, the Council, did, on February 27,
19 67, adopt its Resolution No. 67-129, directing the
Superintendent of Streets to give notice requiring the construction
of sidewalk along certain streets in
the City of Modesto, as provided therein, and

WHEREAS, the Council, did by said resolution, set the
13th day of March, 19 67, at 7:55
o'clock P.M. in the Council Chambers, as the time and place
for a hearing for the purpose of passing upon objections or pro-
tests, if any, which may be raised by the property owners or other
interested persons relating to the proposed work, and

WHEREAS, the Superintendent of Streets has caused notice
to be given as directed by said Resolution No. 67-129, and

WHEREAS, at the time set for hearing the protests and
objections, if any, to the proposed work, the said Council pro-
ceeded to hear the same and no protests having been received,

NOW, THEREFORE, BE IT RESOLVED by the Council of the
City of Modesto as follows:

SECTION 1. All protests and objections of any kind or
nature whatsoever to the proposed work are hereby overruled or
denied.

SECTION 2. The Superintendent of Streets is hereby directed to proceed with the project in accordance with the provisions of Resolution No. 67-129 and Chapter 27, Part 3, Division 7 of the Streets and Highways Code of the State of California.

The foregoing resolution was introduced at a regular meeting of the Council of the City of Modesto held on the 13th day of March, 1967, by Councilman Shastid, who moved its adoption, which motion being duly seconded by Councilman Smith, was upon roll call carried and the resolution adopted by the following vote:

AYES: Councilmen: Davies, Hughes, Patton, Shastid, Smith,
Mayor Johansen

NOES: Councilmen: None

ABSENT: Councilmen: Mitchell

ATTEST: Pauline P. Stanley
Acting City Clerk
PAULINE P. STANLEY

(SEAL)

APPROVED AS TO FORM:

By Elwyn L. Johnson
~~RECEIVED~~ City Attorney
ELWYN L. JOHNSON,

MODESTO CITY COUNCIL
RESOLUTION NO. 67-177

A RESOLUTION ORDERING THE WORK OF CONSTRUCTION
OF SIDEWALK ALONG
CERTAIN STREETS IN THE CITY OF MODESTO. (BLOCK 6726,
TULLY ROAD)

WHEREAS, Chapter 27 of Part 3 of Division 7 of the
Streets and Highways Code of the State of California estab-
lishes a procedure pursuant to which the construction of
sidewalk may be required, and

WHEREAS, in accordance with Section 5876 of the Streets
and Highways Code, the Superintendent of Streets finds that
sidewalk has ~~never~~ been constructed in
front of the properties constituting more than fifty per cent
(50%) of the street frontage along Block 6726, on the east side
of Tully Road

WHEREAS, the Council, did, on February 27,
1967, adopt its Resolution No. 67-130, directing the
Superintendent of Streets to give notice requiring the construction
of sidewalk along certain streets in
the City of Modesto, as provided therein, and

WHEREAS, the Council, did by said resolution, set the
13th day of March, 1967, at 8:00
o'clock P.M. in the Council Chambers, as the time and place
for a hearing for the purpose of passing upon objections or pro-
tests, if any, which may be raised by the property owners or other
interested persons relating to the proposed work, and

WHEREAS, the Superintendent of Streets has caused notice
to be given as directed by said Resolution No. 67-130, and

WHEREAS, at the time set for hearing the protests and
objections, if any, to the proposed work, the said Council pro-
ceeded to hear the same and no protests having been received,

NOW, THEREFORE, BE IT RESOLVED by the Council of the
City of Modesto as follows:

SECTION 1. All protests and objections of any kind or
nature whatsoever to the proposed work are hereby overruled or
denied.

SECTION 2. The Superintendent of Streets is hereby directed to proceed with the project in accordance with the provisions of Resolution No. 67-130 and Chapter 27, Part 3, Division 7 of the Streets and Highways Code of the State of California.

The foregoing resolution was introduced at a regular meeting of the Council of the City of Modesto held on the 13th day of March, 1967, by Councilman Shastid, who moved its adoption, which motion being duly seconded by Councilman Hughes, was upon roll call carried and the resolution adopted by the following vote:

AYES: Councilmen: Davies, Hughes, Patton, Shastid, Smith,
Mayor Johansen
NOES: Councilmen: None
ABSENT: Councilmen: Mitchell

ATTEST: Pauline P. Stanley
Acting City Clerk
PAULINE P. STANLEY

(SEAL)

APPROVED AS TO FORM:

By Elwyn L. Johnson
~~XXXXXXXXXXXX~~ City Attorney
ELWYN L. JOHNSON,

MODESTO CITY COUNCIL
RESOLUTION NO. 67-178

A RESOLUTION ORDERING THE WORK OF CONSTRUCTION
OF SIDEWALK ALONG
CERTAIN STREETS IN THE CITY OF MODESTO. (BLOCK 6000-A,
WEST ORANGEBURG)

WHEREAS, Chapter 27 of Part 3 of Division 7 of the
Streets and Highways Code of the State of California estab-
lishes a procedure pursuant to which the construction of
sidewalk _____ may be required, and

WHEREAS, in accordance with Section 5876 of the Streets
and Highways Code, the Superintendent of Streets finds that
sidewalk has _____ ~~been~~ been constructed in
front of the properties constituting more than fifty per cent
(50%) of the street frontage along Block 6000-A, on the south
side of West Orangeburg Avenue

WHEREAS, the Council, did, on February 27,
19 67, adopt its Resolution No. 67-131, directing the
Superintendent of Streets to give notice requiring the construction
of sidewalk _____ along certain streets in
the City of Modesto, as provided therein, and

WHEREAS, the Council, did by said resolution, set the
13th day of March, 19 67, at 8.05
o'clock P.M. in the Council Chambers, as the time and place
for a hearing for the purpose of passing upon objections or pro-
tests, if any, which may be raised by the property owners or other
interested persons relating to the proposed work, and

WHEREAS, the Superintendent of Streets has caused notice
to be given as directed by said Resolution No. 67-131, and

WHEREAS, at the time set for hearing the protests and
objections, if any, to the proposed work, the said Council pro-
ceeded to hear the same and no protests having been received,

NOW, THEREFORE, BE IT RESOLVED by the Council of the
City of Modesto as follows:

SECTION 1. All protests and objections of any kind or
nature whatsoever to the proposed work are hereby overruled or
denied.

SECTION 2. The Superintendent of Streets is hereby directed to proceed with the project in accordance with the provisions of Resolution No. 67-131 and Chapter 27, Part 3, Division 7 of the Streets and Highways Code of the State of California.

The foregoing resolution was introduced at a regular meeting of the Council of the City of Modesto held on the 13th day of March, 1967, by Councilman Hughes who moved its adoption, which motion being duly seconded by Councilman Smith, was upon roll call carried and the resolution adopted by the following vote:

AYES: Councilmen: Davies, Hughes, Patton, Shastid, Smith,
Mayor Johansen

NOES: Councilmen: None

ABSENT: Councilmen: Mitchell

ATTEST: Pauline P Stanley
Acting City Clerk
PAULINE P. STANLEY

(SEAL)

APPROVED AS TO FORM:

By Elwyn L. Johnson
~~XXXXXXXXXX~~ City Attorney
ELWYN L. JOHNSON,

MODESTO CITY COUNCIL
RESOLUTION NO. 67-179

A RESOLUTION ORDERING THE WORK OF CONSTRUCTION
OF SIDEWALK ALONG CERTAIN STREETS IN THE CITY
OF MODESTO. (BLOCK 13201, WEST SIDE OF TULLY
ROAD)

WHEREAS, Chapter 27 of Part 3 of Division 7 of the Streets and Highways Code of the State of California establishes a procedure pursuant to which the construction of sidewalk may be required, and

WHEREAS, in accordance with Section 5876 of the Streets and Highways Code, the Superintendent of Streets finds that sidewalk has been constructed in front of the properties constituting more than fifty per cent (50%) of the street frontage along Block 13201 on the west side of Tully Road, and

WHEREAS, the Council, did, on February 20, 1967, adopt its Resolution No. 67-113, directing the Superintendent of Streets to give notice requiring the construction of sidewalk along certain streets in the City of Modesto, as provided therein, and

WHEREAS, the Council, did by said resolution, set the 6th day of March, 1967, at 4:20 o'clock P.M. in the Council Chambers, as the time and place for a hearing on said matter, at which time the Council continued said hearing to the 13th day of March, 1967, at 8:10 o'clock P.M., in the Council Chambers, as the time and place for a hearing for the purpose of passing upon objections or protests, if any, which may be raised by the property owners or other interested persons relating to the proposed work, and

WHEREAS, the Superintendent of Streets has caused notice to be given as directed by said Resolution No. 67-113, and

WHEREAS, at the time set for hearing the protests and objections, if any, to the proposed work, the said Council proceeded to hear the same and no protests having been received,

NOW, THEREFORE, BE IT RESOLVED by the Council of the City of Modesto as follows:

SECTION 1. All protests and objections of any kind or nature whatsoever to the proposed work are hereby overruled or denied.

SECTION 2. The Superintendent of Streets is hereby directed to proceed with the project in accordance with the provisions of Resolution No. 67-113 and Chapter 27, Part 3, Division 7 of the Streets and Highways Code of the State of California.

The foregoing resolution was introduced at a regular meeting of the Council of the City of Modesto held on the 13th day of March, 1967, by Councilman Hughes, who moved its adoption, which motion being duly seconded by Councilman Shastid, was upon roll call carried and the resolution adopted by the following vote:

AYES: Councilmen: Davies, Hughes, Patton, Shastid, Smith, Mayor Johansen

NOES: Councilmen: None

ABSENT: Councilmen: Mitchell

ATTEST: Pauline P. Stanley
PAULINE P. STANLEY
Acting City Clerk

(SEAL)

APPROVED AS TO FORM:

BY Elwyn L. Johnson
ELWYN L. JOHNSON, City Attorney

MODESTO CITY COUNCIL
RESOLUTION NO. 67-180

A RESOLUTION ORDERING THE WORK OF CONSTRUCTION
OF SIDEWALK ALONG CERTAIN STREETS IN THE CITY
OF MODESTO. (LOT 23, BLOCK 13220, TULLY ROAD)

WHEREAS, Chapter 27 of Part 3 of Division 7 of the Streets and Highways Code of the State of California establishes a procedure pursuant to which the construction of sidewalk may be required, and

WHEREAS, in accordance with Section 5876 of the Streets and Highways Code, the Superintendent of Streets finds that sidewalk has been constructed in front of the properties constituting more than fifty per cent (50%) of the street frontage along Block 13220, Tully Road, and

WHEREAS, the Council, did on February 20, 1967, adopt its Resolution No. 67-115, directing Superintendent of Streets to give notice requiring the construction of sidewalk along certain streets in the City of Modesto, as provided therein, and

WHEREAS, the Council, did by said resolution, set the 6th day of March, 1967, at 4:30 o'clock P.M. in the Council Chambers, as the time and place for a hearing on said matter, at which time the Council continued said hearing to the 13th day of March, 1967, at 8:15 o'clock P.M., in the Council Chambers, as the time and place for a hearing for the purpose of passing upon objections or protests, if any, which may be raised by the property owners or other interested persons relating to the proposed work, and

WHEREAS, the Superintendent of Streets has caused notice to be given as directed by said Resolution No. 67-115, and

WHEREAS, at the time set for hearing the protests and objections, if any, to the proposed work, the said Council proceeded to hear the same and no protests having been received,

NOW, THEREFORE, BE IT RESOLVED by the Council of the City of Modesto as follows:

SECTION 1. All protests and objections of any kind or nature whatsoever to the proposed work are hereby overruled or denied.

SECTION 2. The Superintendent of Streets is hereby directed to proceed with the project in accordance with the provisions of Resolution No. 67-115 and Chapter 27, Part 3, Division 7 of the Streets and Highways Code of the State of California.

The foregoing resolution was introduced at a regular meeting of the Council of the City of Modesto held on the 13th day of March, 1967, by Councilman Smith, who moved its adoption, which motion being duly seconded by Councilman Shastid, was upon roll call carried and the resolution adopted by the following vote:

AYES: Councilmen: Davies, Hughes, Patton, Shastid, Smith, Mayor Johansen

NOES: Councilmen: None

ABSENT: Councilmen: Mitchell

ATTEST: Pauline P. Stanley
Pauline P. Stanley
Acting City Clerk

(SEAL)

APPROVED AS TO FORM:

By Elwyn L. Johnson
ELWYN L. JOHNSON, City Attorney

MODESTO CITY COUNCIL
RESOLUTION NO. 67-181

A RESOLUTION DETERMINING THAT THE PUBLIC INTEREST AND CONVENIENCE REQUIRE THAT AN AREA BE ANNEXED TO THE MODESTO MUNICIPAL SEWER DISTRICT NO. 1; SETTING FORTH A GENERAL DESCRIPTION OF THE AREA PROPOSED TO BE ANNEXED TO THE DISTRICT; AND NAMING A TIME AND PLACE FOR HEARING ON THE ANNEXATION OF SAID TERRITORY TO SAID DISTRICT AND PROVIDING FOR NOTICE THEREOF.

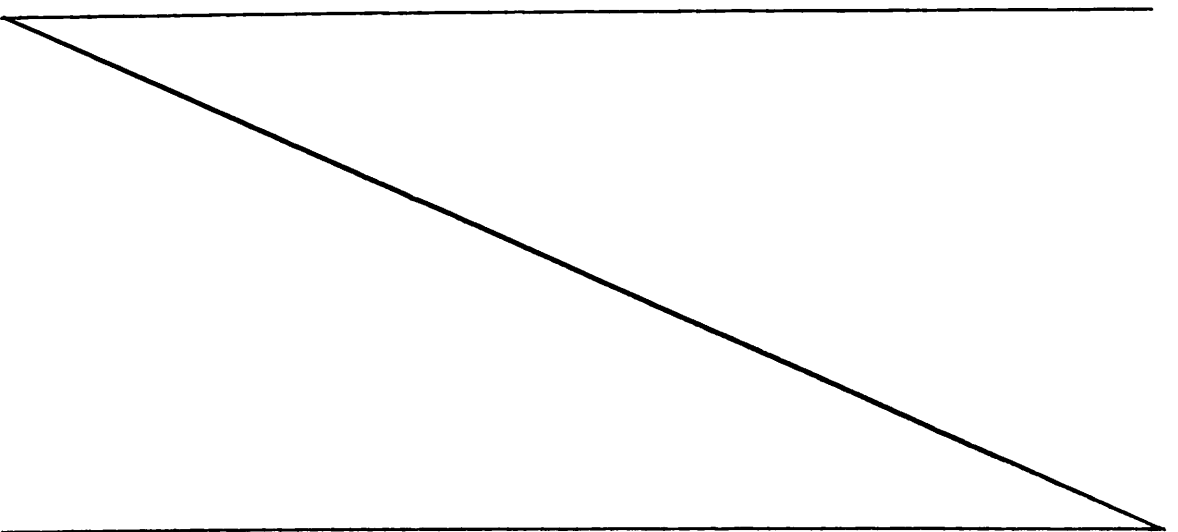
WHEREAS, there has been annexed to the City of Modesto on November 7, 1966, certain territory known as _____ Bellenita No. 2 Addition, and

WHEREAS, the inclusion of the area contained in Bellenita No. 2 Addition to the Modesto Sewer District No. 1 of the City of Modesto is required by the public interest and convenience,

NOW, THEREFORE, BE IT RESOLVED by the Council of the City of Modesto as follows:

SECTION 1. The public interest and convenience require that that certain area annexed to the City of Modesto and known as Bellenita No. 2 Addition (herein called the area proposed to be annexed) be annexed to the Modesto Municipal Sewer District No. 1 (herein called the "district") under the Municipal Sewer and Water Facilities Law of 1911 (California Health and Safety Code Sections 4600, et seq., herein called the "Law") pursuant to Article 6 of the Law.

SECTION 2. A general description of the boundaries of the area proposed to be annexed to the district is as follows:



BELLENITA NO. 2 ADDITION

All that real property in the State of California, County of Stanislaus, being the South half of the Northeast quarter of the Southeast quarter of Section 6, Township 4 South, Range 9 East, Mount Diablo Base and Meridian, described as follows:

Beginning at a point on the existing City Limits as established by the Southeastern corner of the BELLENITA ADDITION (169), as per description filed October 19, 1964, as Instrument 41437, Stanislaus County Records, said point being on the section line common to Sections 5 and 6 and the center line of a 40 foot Public Road known as Sutter Avenue; thence along said center line of Sutter Avenue, South $0^{\circ} 10'$ West, 665.79 feet, to the center line of a 40 foot Public Road know as Robertson Road and the Northwestern corner of the MODESTO SEWAGE DISPOSAL PLANT AREA ADDITION (28), as per description filed March 7, 1950, as Instrument 5120, Stanislaus County Records; thence along said center line, South $89^{\circ} 36'$ West, 1317.00 feet, to the North-South quarter quarter section line and the existing City Limits as established by the Southeastern corner of the WESTVIEW GARDENS ADDITION (189), as per description filed May 12, 1966, as Instrument 17050, Stanislaus County Records; thence along the existing City Limits, North $0^{\circ} 03' 30''$ West, 662.16 feet, to the Southwestern corner of the Bellenita Addition; thence along the existing City Limits, North $89^{\circ} 26' 37''$ East, 1319.66 feet, to the point of beginning, containing 20.094 Acres, more or less.

SECTION 3. The area proposed to be annexed to the Modesto Municipal Sewer District No. 1 is hereby designated as Modesto Municipal Sewer District No. 1 Annexation No. 1.

SECTION 4. The Council hereby declares that the area proposed to be annexed to the district will be benefited by such annexation.

SECTION 5. Monday, April 24, 1967, at the hour of 7:45 P.M., is hereby named as the time and the City Council Chambers, City Hall, 801 - 11th Street, Modesto, California, is hereby named as the place for the hearing by the Council of the City of objections by any person interested in the annexation of the territory proposed to be annexed. On said day fixed for the hearing, or any day to which the hearing is continued, the Council shall hear and consider all written and oral objections presented to the annexation of the territory proposed to be annexed. At the hearing the Council may exclude from the territory proposed to be annexed any area that in its opinion would not be benefited by inclusion within the Modesto Municipal Sewer District No. 1. The Council will not modify the boundaries of the territory proposed to be annexed so as to exclude from it any land which would in the judgment of the Council be benefited by inclusion within the Modesto Municipal Sewer District No. 1, nor will the Council include in the territory proposed to be annexed any lands which will not in its judgment be so benefited. Upon the final hearing, and after making all necessary and proper changes (if any) in the boundaries of the territory proposed to be annexed, the Council may, by resolution passed by a vote of two-thirds (2/3) of all of its members, annex the territory designated as Modesto Municipal Sewer District No. 1 Annexation No. 1.

SECTION 6. The City Clerk is hereby directed, upon the adoption of this resolution, to cause this resolution, together with the names of the members of the Council voting for and against it, to be published once a week for at least two (2) weeks before the day fixed for the hearing in The Modesto Bee, a newspaper of general circulation printed and published in the City. The first

of said publications shall be not more than sixty (60) nor less than thirty (30) days prior to the date fixed for the hearing. The City Clerk is hereby further directed to cause copies of this resolution to be posted in three (3) public places within the area proposed to be annexed, which said public places are hereby fixed and determined by the Council as follows:

- (1) On the west side of Sutter Avenue opposite the west end of Avalon Avenue in the City of Modesto.
- (2) At the northwest corner of the intersection of Robertson Road and Sutter Avenue in the City of Modesto.
- (3) On the north side of Robertson Road approximately 50 feet east of the north end of Hays Street in the City of Modesto.

Said posting shall be made not earlier than the sixtieth (60th) nor later than the thirtieth (30th) day prior to the date fixed for the hearing. Not earlier than sixty (60) nor later than thirty (30) days prior to the hearing a copy of this resolution, together with a map showing the boundary lines of the territory proposed to be annexed, shall be mailed postage prepaid:

(1) to each person to whom land in the area proposed to be annexed is assessed either (a) as such owner as shown on the last equalized county assessment roll of the County, at his address as shown upon said roll, or in the case of any real property assessed for purposes of general taxation by the State Board of Equalization then to the owner of such property as shown on the last roll of the State Board of Equalization transmitted to the County Auditor of the County at his address as shown upon such roll, or (b) as such owner is otherwise known to the City Clerk at his address as known to the City Clerk (and the City Clerk shall make diligent efforts to ascertain the names and addresses of all persons owning land in the area proposed to be annexed as of a date not more than thirty (30) days prior to the date of the hearing, including inspection by or for him of said last equalized county assessment roll, said roll of said State Board of Equalization, the County Assessor's records, the County Recorder's records, and inquiry at other sources); and

(2) to each person who has any interest in any land in the area proposed to be annexed whose name and address and a designation of the land in which he is interested is on file in the office of the City Clerk.

Any error, omission or mistake in any such mailing or any failure of any person to receive any such printed copy of this resolution (and such map) shall not invalidate the proceedings hereby initiated. Said publication, posting and mailing shall constitute notice of the hearing and no other notice of the hearing need be given.

SECTION 7. This resolution is adopted, and all proceedings for the annexation of the territory proposed to be annexed and designated as Modesto Municipal Sewer District No. 1 Annexation No. 1, shall be taken pursuant to the Law.

The foregoing resolution was introduced at a regular meeting of the Council of the City of Modesto held on the 13th day of March, 1967, by Councilman Smith, who moved its adoption, which motion being duly seconded by Councilman Hughes, was upon roll call carried and the resolution adopted by the following vote:

AYES: Councilmen: Davies, Hughes, Patton, Shastid, Smith,
Mayor Johansen

NOES: Councilmen: None

ABSENT: Councilmen: Mitchell

ATTEST: Pauline P. Stanley
PAULINE P. STANLEY, Acting City Clerk

(SEAL)

APPROVED AS TO FORM:

By Elwyn L. Johnson
ELWYN L. JOHNSON, City Attorney

APPROVED AS TO DESCRIPTION

By Paul M. ...
Public Works Department
GP 3-9-67

CLERK'S CERTIFICATE

I, Pauline P. Stanley, Acting, City Clerk of the City of Modesto, California, do hereby certify as follows:

The foregoing is a full, true and correct copy of a resolution duly adopted by at least a two-thirds (2/3) vote of all members of the Council at a regular meeting of said Council duly and regularly and legally called and held on due notice on March 13, 1967, of which meeting all of the members of said Council had due notice, and at which two-thirds (2/3) thereof were present and acting;

At said meeting said resolution was introduced upon motion of Councilman Smith, seconded by Councilman Hughes, and adopted by the following vote:

AYES: Councilmen: Davies, Hughes, Patton, Shastid, Smith, Mayor Johansen

NOES: Councilmen: None

ABSENT: Councilmen: Mitchell

I have carefully compared the same with the original minutes of said meeting on file and of record in my office and the foregoing is a full, true and correct copy of the original resolution adopted at said meeting and entered in said minutes; and

Said resolution has not been amended, modified or rescinded since the date of its adoption and the same is now in full force and effect.

DATED: March 14, 1967

Pauline P. Stanley
Pauline P. Stanley, City Clerk of the City of Modesto,
California

(SEAL)

MODESTO CITY COUNCIL
RESOLUTION NO. 67-182

A RESOLUTION DETERMINING THAT THE PUBLIC INTEREST AND CONVENIENCE REQUIRE THAT AN AREA BE ANNEXED TO THE MODESTO MUNICIPAL SEWER DISTRICT NO. 1; SETTING FORTH A GENERAL DESCRIPTION OF THE AREA PROPOSED TO BE ANNEXED TO THE DISTRICT; AND NAMING A TIME AND PLACE FOR HEARING ON THE ANNEXATION OF SAID TERRITORY TO SAID DISTRICT AND PROVIDING FOR NOTICE THEREOF.

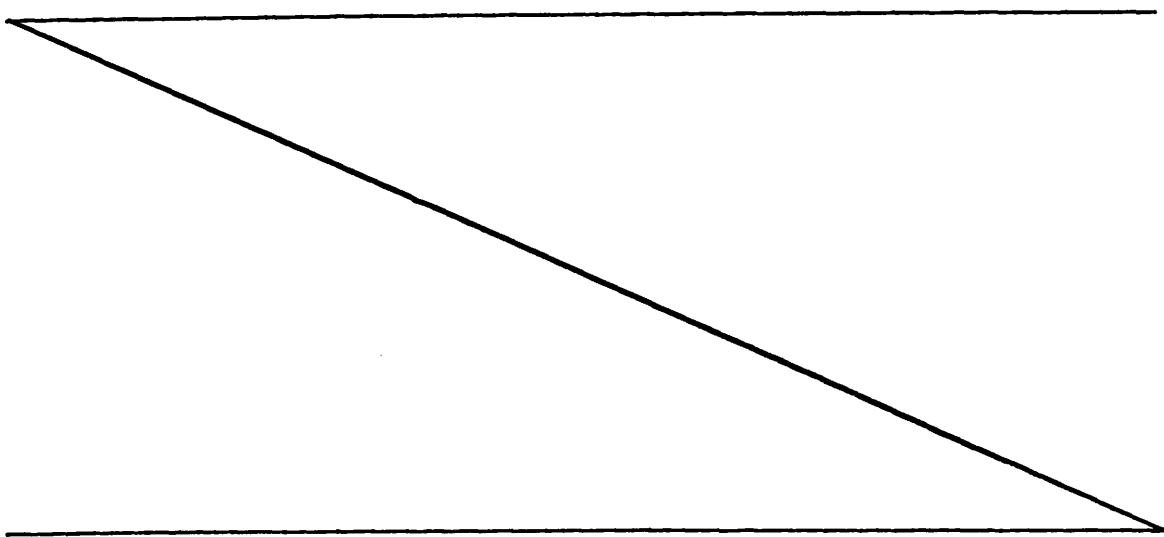
WHEREAS, there has been annexed to the City of Modesto on October 10, 1966, certain territory known as Dry Creek Addition, and

WHEREAS, the inclusion of the area contained in Dry Creek Addition to the Modesto Sewer District No. 1 of the City of Modesto is required by the public interest and convenience,

NOW, THEREFORE, BE IT RESOLVED by the Council of the City of Modesto as follows:

SECTION 1. The public interest and convenience require that that certain area annexed to the City of Modesto and known as Dry Creek Addition (herein called the area proposed to be annexed) be annexed to the Modesto Municipal Sewer District No. 1 (herein called the "district") under the Municipal Sewer and Water Facilities Law of 1911 (California Health and Safety Code Sections 4600, et seq., herein called the "Law") pursuant to Article 6 of the Law.

SECTION 2. A general description of the boundaries of the area proposed to be annexed to the district is as follows:



DRY CREEK ADDITION

All that real property in the State of California, County of Stanislaus, being a portion of the Northeast quarter of Section 27, Township 3 South, Range 9 East, Mount Diablo Base and Meridian, described as follows:

Beginning at a point on the existing City Limits as established by the Southeastern corner of the MORAN ADDITION, as per description filed December 24, 1959, as Instrument 37564, Stanislaus County Records, said point being at the intersection of the Northern line of the Modesto Irrigation District Lateral Number 2 and the Western line of a Public Road known as El Vista Avenue, said Western line being parallel with and 50.00 feet, at right angles, Westerly from the East line of Section 27; thence along the existing City Limits on the Eastern line of the Moran Addition and the Western line of El Vista Avenue, North $0^{\circ} 36'$ West, 622.06 feet, to the Northeastern corner of the Moran Addition; thence continuing along the Western line of El Vista Avenue, North $0^{\circ} 36'$ West, 329.90 feet, to the Northern line of property conveyed to Raymond W. Johnson, et ux, by Deed recorded in Volume 756, Page 503, said line also being the Southern line of property conveyed to Kirkpatrick Homes, Incorporated, by Deed recorded in Volume 2080, Page 198, Stanislaus County Records; thence along the Northern line of the Johnson property and the Southern line of the Kirkpatrick Homes property, North $89^{\circ} 48'$ West, 609.92 feet, to the Eastern line of Block 2244 of EVERGREEN HEIGHTS subdivision, as per Map filed April 17, 1952, in Volume 17 of Maps, Page 31, Stanislaus County Records; thence along the Eastern line of Evergreen Heights, said line also being the Western line of the Kirkpatrick Homes property, North $0^{\circ} 36'$ West, 329.87 feet, to the Northeastern corner of Evergreen Heights; thence along the Northern line of the Kirkpatrick Homes property, said line also being the Southern line of the Kirkpatrick Homes property, North $89^{\circ} 48'$ West, 659.20 feet, to the Northwestern corner of Evergreen Heights and the Southwestern corner of the Kirkpatrick Homes property; thence along the Western line of the Kirkpatrick Homes property, North $0^{\circ} 36'$ West, 329.74 feet; thence along the Northern line of the Kirkpatrick Homes property, North $64^{\circ} 13' 09''$ East, 766.62 feet, and North $85^{\circ} 05'$ East, 81.84 feet, to the Western line of property conveyed to the Corporation of the Presiding Bishop of the Church of Jesus Christ of Latter-Day Saints, as per Deed recorded in Volume 1575, Page 657, Stanislaus County Records; thence along said Western line, said line also being the Eastern line of the Kirkpatrick Homes property, South $0^{\circ} 36'$ East, 410.09 feet, to the Southwestern corner of the church property; thence along the Southern line of the church property, said line also being the Northern line of the property conveyed to Kirkpatrick Homes, Incorporated, by Deed recorded in Volume 2114, Page 453, Stanislaus County Records, North $89^{\circ} 42' 30''$ East, 543.62 feet, to the center line of El Vista Avenue and the East line of Section 27; thence along said center line, South $0^{\circ} 36'$ East, 1549.27 feet, to the Northern line of Modesto Irrigation District Lateral Number 2; thence along said Northern line, North $89^{\circ} 51'$ West, 50.00 feet, to the point of beginning, containing 18.578 Acres, more or less.

SECTION 3. The area proposed to be annexed to the Modesto Municipal Sewer District No. 1 is hereby designated as Modesto Municipal Sewer District No. 1 Annexation No. 2.

SECTION 4. The Council hereby declares that the area proposed to be annexed to the district will be benefited by such annexation.

SECTION 5. Monday, April 24, 19 67, at the hour of 8:00 P.M., is hereby named as the time and the City Council Chambers, City Hall, 801 - 11th Street, Modesto, California, is hereby named as the place for the hearing by the Council of the City of objections by any person interested in the annexation of the territory proposed to be annexed. On said day fixed for the hearing, or any day to which the hearing is continued, the Council shall hear and consider all written and oral objections presented to the annexation of the territory proposed to be annexed. At the hearing the Council may exclude from the territory proposed to be annexed any area that in its opinion would not be benefited by inclusion within the Modesto Municipal Sewer District No. 1. The Council will not modify the boundaries of the territory proposed to be annexed so as to exclude from it any land which would in the judgment of the Council be benefited by inclusion within the Modesto Municipal Sewer District No. 1, nor will the Council include in the territory proposed to be annexed any lands which will not in its judgment be so benefited. Upon the final hearing, and after making all necessary and proper changes (if any) in the boundaries of the territory proposed to be annexed, the Council may, by resolution passed by a vote of two-thirds (2/3) of all of its members, annex the territory designated as Modesto Municipal Sewer District No. 1 Annexation No. 2.

SECTION 6. The City Clerk is hereby directed, upon the adoption of this resolution, to cause this resolution, together with the names of the members of the Council voting for and against it, to be published once a week for at least two (2) weeks before the day fixed for the hearing in The Modesto Bee, a newspaper of general circulation printed and published in the City. The first

of said publications shall be not more than sixty (60) nor less than thirty (30) days prior to the date fixed for the hearing. The City Clerk is hereby further directed to cause copies of this resolution to be posted in three (3) public places within the area proposed to be annexed, which said public places are hereby fixed and determined by the Council as follows:

- (1) At the north end of Fortuna Street on the east side of the street in the City of Modesto.
- (2) At the east end of Lance Street on the south side of the street in the City of Modesto.
- (3) On the west side of El Vista Avenue opposite Carol Street in the City of Modesto.

Said posting shall be made not earlier than the sixtieth (60th) nor later than the thirtieth (30th) day prior to the date fixed for the hearing. Not earlier than sixty (60) nor later than thirty (30) days prior to the hearing a copy of this resolution, together with a map showing the boundary lines of the territory proposed to be annexed, shall be mailed postage prepaid:

(1) to each person to whom land in the area proposed to be annexed is assessed either (a) as such owner as shown on the last equalized county assessment roll of the County, at his address as shown upon said roll, or in the case of any real property assessed for purposes of general taxation by the State Board of Equalization then to the owner of such property as shown on the last roll of the State Board of Equalization transmitted to the County Auditor of the County at his address as shown upon such roll, or (b) as such owner is otherwise known to the City Clerk at his address as known to the City Clerk (and the City Clerk shall make diligent efforts to ascertain the names and addresses of all persons owning land in the area proposed to be annexed as of a date not more than thirty (30) days prior to the date of the hearing, including inspection by or for him of said last equalized county assessment roll, said roll of said State Board of Equalization, the County Assessor's records, the County Recorder's records, and inquiry at other sources); and

(2) to each person who has any interest in any land in the area proposed to be annexed whose name and address and a designation of the land in which he is interested is on file in the office of the City Clerk.

Any error, omission or mistake in any such mailing or any failure of any person to receive any such printed copy of this resolution (and such map) shall not invalidate the proceedings hereby initiated. Said publication, posting and mailing shall constitute notice of the hearing and no other notice of the hearing need be given.

SECTION 7. This resolution is adopted, and all proceedings for the annexation of the territory proposed to be annexed and designated as Modesto Municipal Sewer District No. 1 Annexation No. 2, shall be taken pursuant to the Law.

The foregoing resolution was introduced at a regular meeting of the Council of the City of Modesto held on the 13th day of March, 1967, by Councilman Smith, who moved its adoption, which motion being duly seconded by Councilman Hughes, was upon roll call carried and the resolution adopted by the following vote:

AYES: Councilmen: Davies, Hughes, Patton, Shastid, Smith, Mayor Johansen
NOES: Councilmen: None
ABSENT: Councilmen: Mitchell

ATTEST: Pauline P. Stanley
PAULINE P. STANLEY, Acting City Clerk

(SEAL)

APPROVED AS TO FORM:

By Elwyn L. Johnson
ELWYN L. JOHNSON, City Attorney

APPROVED AS TO DESCRIPTION

By Paul R. [Signature]
Public Works Department
GP 3-9-67

CLERK'S CERTIFICATE

I, Pauline P. Stanley, Acting, City Clerk of the City of Modesto, California, do hereby certify as follows:

The foregoing is a full, true and correct copy of a resolution duly adopted by at least a two-thirds (2/3) vote of all members of the Council at a regular meeting of said Council duly and regularly and legally called and held on due notice on March 13, 1967, of which meeting all of the members of said Council had due notice, and at which two-thirds (2/3) thereof were present and acting;

At said meeting said resolution was introduced upon motion of Councilman Smith, seconded by Councilman Hughes, and adopted by the following vote:

AYES: Councilmen: Davies, Hughes, Patton, Shastid, Smith, Mayor Johansen

NOES: Councilmen: None

ABSENT: Councilmen: Mitchell

I have carefully compared the same with the original minutes of said meeting on file and of record in my office and the foregoing is a full, true and correct copy of the original resolution adopted at said meeting and entered in said minutes; and

Said resolution has not been amended, modified or rescinded since the date of its adoption and the same is now in full force and effect.

DATED: March 14, 1967

Pauline P. Stanley
Acting City Clerk of the City of Modesto,
California

(SEAL)

MODESTO CITY COUNCIL
RESOLUTION NO. 67-183

A RESOLUTION ACCEPTING THE BID OF BROUWER BROTHERS FOR CONSTRUCTION OF ACTIVITIES BUILDING (EQUIPMENT STORAGE) AT WESTSIDE PARK

WHEREAS, Resolution No. 67-134 , adopted by the Council of the City of Modesto on February 27, 1967 , approved the plans and specifications for the construction of an activities building at Westside Park and authorized the calling for bids, and

WHEREAS, the bids received for the construction of an activities building (equipment storage) were opened at 10:00 A.M. on March 14, 1967 and later tabulated by the Public Works Department for the consideration of the Council, and

WHEREAS, the Director of Public Works has recommended that the bid of Brouwer Brothers in the amount of \$6,479.00

be accepted as the lowest responsible bid.

NOW, THEREFORE, BE IT RESOLVED by the Council of the City of Modesto that the bid of Brouwer Brothers in the amount of \$6,479.00

be accepted and the execution of a contract for the completion of the project by the City's designated officials be authorized.

The foregoing resolution was introduced at a regular meeting of the Council of the City of Modesto held on the 20th day of March , 1967 , by Councilman Shastid , who moved its adoption, which motion being duly seconded by Councilman Smith , was upon roll call carried and the resolution adopted by the following vote:

AYES: Councilmen: Davies, Hughes, Mitchell, Patton, Shastid, Smith, Mayor Johansen

NOES: Councilmen: None

ABSENT: Councilmen: None

ATTEST: Pauline P. Stanley
Acting City Clerk
PAULINE P. STANLEY

MODESTO CITY COUNCIL
RESOLUTION NO. 67-184

A RESOLUTION ACCEPTING THE CONSTRUCTION OF WADING POOLS AT WESTSIDE PARK AND STANDIFORD PARK BY WOLVERINE BUILDING SERVICE, INC.

WHEREAS, a report has been filed by the Director of Public Works that the construction of wading pools at Westside Park and Standiford Park

has been completed by Wolverine Building Service, Inc.

in accordance with the contract agreement, dated November 16, 1966.

NOW, THEREFORE, BE IT RESOLVED that the construction of wading pools at Westside Park and Standiford Park be accepted from said contractor, Wolverine Building Service, Inc.,

that Notice of Completion be filed with the Recorder of Stanislaus County and that payment of amounts due in the amount of \$22,037.25, as provided in the contract, be authorized.

The foregoing resolution was introduced at a regular meeting of the Council of the City of Modesto held on the 20th day of March 1967, by Councilman Shastid , who moved its adoption, which motion being duly seconded by Councilman Smith , was upon roll call carried and the resolution adopted by the following vote:

AYES: Councilmen: Davies, Hughes, Mitchell, Patton, Shastid,
Smith, Mayor Johansen
NOES: Councilmen: None
ABSENT: Councilmen: None

ATTEST: Pauline P. Stanley
~~PAULINE P. STANLEY, City Clerk~~
PAULINE P. STANLEY
Acting City Clerk

MODESTO CITY COUNCIL
RESOLUTION NO. 67-185

A RESOLUTION ACCEPTING THE CONSTRUCTION OF TRAFFIC SIGNALS AND STREET LIGHTING AT COLLEGE AND COLDWELL AND TULLY AND ROSEBURG BY FERRERO ELECTRIC, INC.

WHEREAS, a report has been filed by the Director of Public Works that the construction of traffic signals and street lighting at College and Coldwell and Tully and Roseburg has been completed by Ferrero Electric, Inc.

in accordance with the contract agreement, dated October 13, 1966.

NOW, THEREFORE, BE IT RESOLVED that the construction of traffic signals and street lighting at College and Coldwell and Tully and Roseburg be accepted from said contractor, Ferrero Electric, Inc.,

that Notice of Completion be filed with the Recorder of Stanislaus County and that payment of amounts due in the amount of \$14,569.00, as provided in the contract, be authorized.

The foregoing resolution was introduced at a regular meeting of the Council of the City of Modesto held on the 20th day of March, 1967, by Councilman Shastid , who moved its adoption, which motion being duly seconded by Councilman Smith , was upon roll call carried and the resolution adopted by the following vote:

AYES: Councilmen: Davies, Hughes, Mitchell, Patson, Shastid,
Smith, Mayor Johansen
NOES: Councilmen: None
ABSENT: Councilmen: None

ATTEST: Pauline P. Stanley
~~XX~~
Pauline P. Stanley
Acting City Clerk

MODESTO CITY COUNCIL
RESOLUTION NO. 67-186

A RESOLUTION APPROVING AGREEMENT BETWEEN THE CITY OF MODESTO AND PAUL D. LAVINE AND CECELIA J. LAVINE FOR SEWER SERVICE TO PROPERTY AT 1235 GLORIA WAY LOCATED AT THE NORTHWEST CORNER OF GLORIA WAY AND COFFEE ROAD

BE IT HEREBY RESOLVED by the Council of the City of Modesto that the agreement between the City of Modesto and Paul D. LaVine and Cecelia J. LaVine for sewer service to property at 1235 Gloria Way, located at the northwest corner of Gloria Way and Coffee Road, be, and it is hereby approved.

BE IT FURTHER RESOLVED that the execution of said agreement by the designated city officials be authorized.

The foregoing resolution was introduced at a regular meeting of the Council of the City of Modesto held on the 20th day of March, 1967, by Councilman Shastid , who moved its adoption, which motion being duly seconded by Councilman Smith , was upon roll call carried and the resolution adopted by the following vote:

AYES: Councilmen: Davies, Hughes, Mitchell, Patton, Shastid,
Smith, Mayor Johansen

NOES: Councilmen: None

ABSENT: Councilmen: None

ATTEST: Pauline P. Stanley
PAULINE P. STANLEY
Acting City Clerk

MODESTO CITY COUNCIL
RESOLUTION NO. 67-187

A RESOLUTION APPROVING AGREEMENT BETWEEN THE CITY OF MODESTO AND JACK B. CUSHENBERRY AND SHIRLEY A. CUSHENBERRY FOR SEWER SERVICE TO PROPERTY AT 1106 GARDEN AVENUE (located at the southwest corner of Garden Avenue and Colorado Avenue)

BE IT HEREBY RESOLVED by the Council of the City of Modesto that the agreement between the City of Modesto and Jack B. Cushenberry and Shirley A. Cushenberry for sewer service to property at 1106 Garden Avenue (located at the southwest corner of Garden Avenue and Colorado Avenue) be, and it is hereby approved.

BE IT FURTHER RESOLVED that the execution of said agreement by the designated city officials be authorized.

The foregoing resolution was introduced at a regular meeting of the Council of the City of Modesto held on the 20th day of March, 1967, by Councilman Shastid , who moved its adoption, which motion being duly seconded by Councilman Smith , was upon roll call carried and the resolution adopted by the following vote:

AYES: Councilmen: Davies, Hughes, Mitchell, Patton, Shastid,
Smith, Mayor Johansen

NOES: Councilmen: None

ABSENT: Councilmen: None

ATTEST: Pauline P. Stanley
PAULINE P. STANLEY
Acting City Clerk

MODESTO CITY COUNCIL
RESOLUTION NO. 67-188

A RESOLUTION APPROVING APPROPRIATION TRANSFER OF \$3,000 FOR DOWNTOWN
IMPROVEMENT BUSINESS DISTRICT - BUSINESS PROMOTIONS

BE IT HEREBY RESOLVED BY THE COUNCIL of the City of Modesto that
the following appropriation transfer(s) be approved:

DOWNTOWN IMPROVEMENT DISTRICT 218

FROM: Institutional Advertising	231	\$3,000
TO: Business Promotions	237	\$3,000

(The Downtown Improvement District Promotional Committee has changed
its policy and will not use institutional advertising. They wish to
transfer this money where it will be used for other promotional
purposes. The City Manager is authorized to make this transfer.)

The foregoing resolution was introduced at a regular meeting of the
Council of the City of Modesto held on the 20th day of March, 1967
by Councilman Shastid , who moved its adoption, which motion being
duly seconded by Councilman Smith , was upon roll carried
and the resolution adopted by the following vote:

AYES: Councilmen: Davies, Hughes, Mitchell, Patton, Shastid,
Smith, Mayor Johansen
NOES: Councilmen: None
ABSENT: Councilmen: None

ATTEST: Pauline P. Stanley
Acting City Clerk
PAULINE P. STANLEY

MODESTO CITY COUNCIL
RESOLUTION NO. 67-189

A RESOLUTION ACCEPTING THE BID OF FERRERO ELECTRIC, INC. FOR CONSTRUCTION OF TRAFFIC SIGNALS AND STREET LIGHTING AT 12TH AND K STREETS

WHEREAS, Resolution No. 67-106 , adopted by the Council of the City of Modesto on February 20, 1967 , approved the plans and specifications for the construction of traffic signals and street lighting at 12th and K Streets and authorized the calling for bids, and

WHEREAS, the bids received for the construction of traffic signals and street lighting at 12th and K Streets were opened at 2:00 P.M. on March 21, 1967 and later tabulated by the Parking & Traffic Department ~~Public Works Department~~ for the consideration of the Council, and

WHEREAS, the Director of ~~Public Works~~ Parking & Traffic has recommended that the bid of Ferrero Electric, Inc. in the amount of \$8,755 be accepted as the lowest responsible bid.

NOW, THEREFORE, BE IT RESOLVED by the Council of the City of Modesto that the bid of Ferrero Electric, Inc. in the amount of \$8,755 be accepted and the execution of a contract for the completion of the project by the City's designated officials be authorized.

The foregoing resolution was introduced at a regular meeting of the Council of the City of Modesto held on the 27th day of March , 1967 , by Councilman Shastid , who moved its adoption, which motion being duly seconded by Councilman Patton , was upon roll call carried and the resolution adopted by the following vote:

AYES: Councilmen: Davies, Hughes, Mitchell, Patton, Shastid, Smith, Mayor Johansen
NOES: Councilmen: None
ABSENT: Councilmen: None

ATTEST: Pauline P. Stanley
Acting City Clerk
PAULINE P. STANLEY

MODESTO CITY COUNCIL
RESOLUTION NO. 67-190

A RESOLUTION APPROVING APPROPRIATION TRANSFER OF \$800, ADDITIONAL FUNDS NEEDED FOR TRAFFIC SIGNALS AND STREET LIGHTING AT 12TH AND K STREETS

BE IT HEREBY RESOLVED BY THE COUNCIL of the City of Modesto that the following appropriation transfer be approved:

Special Fund for Capital Outlays (321)

From:	Parking & Traffic, College & Coldwell (Traffic Signal Construction) (6172-56)	\$800.00
To:	Parking & Traffic, 12th & K Streets (Traffic Signal Construction) (6180-56)	\$800.00

The foregoing resolution was introduced at a regular meeting of the Council of the City of Modesto held on the 27th day of March, 1967, by Councilman Shastid , who moved its adoption, which motion being duly seconded by Councilman Patton , was upon roll call carried and the resolution adopted by the following vote:

AYES: Councilmen: Davies, Hughes, Mitchell, Patton, Shastid,
Smith, Mayor Johansen

NOES: Councilmen: None

ABSENT: Councilmen: None

ATTEST: Pauline P. Stanley
PAULINE P. STANLEY
Acting City Clerk

MODESTO CITY COUNCIL
RESOLUTION NO. 67-191

RESOLUTION AUTHORIZING THE FILING OF AN APPLICATION WITH THE HOUSING AND HOME FINANCE AGENCY, UNITED STATES OF AMERICA, FOR A GRANT UNDER THE URBAN MASS TRANSPORTATION ACT OF 1964.

WHEREAS, the Housing and Home Finance Administrator is authorized to make grants for mass transportation projects;

WHEREAS, the contract for financial assistance will impose certain obligations upon the applicant, including the provision by it of the local share of project costs; and

WHEREAS, it is required by the Housing and Home Finance Agency Regulation, issued pursuant to Title VI of the Civil Rights Act of 1964, that in connection with the filing of an application for assistance under the Urban Mass Transportation Act of 1964, the applicant give an assurance that it will comply with Title VI of the Civil Rights Act of 1964 and the Housing and Home Finance Agency Regulation thereunder:

NOW, THEREFORE, BE IT RESOLVED by the CITY COUNCIL

1. That the City Manager is authorized to execute and file an application on behalf of City of Modesto with the Housing and Home Finance Agency, to aid in the financing of a capital improvement project generally described as: Purchase of 4 new 35-passenger diesel transit busses.
2. That the City Manager is authorized to execute and file with such application an assurance or any other document required by the Housing and Home Finance Agency under its Regulation effectuating Title VI of the Civil Rights Act of 1964.
3. That John C. Keefe, City Manager, is authorized to furnish such additional information as the Housing and Home Finance Agency may require in connection with the application or the project.

The foregoing resolution was introduced at a regular meeting of the Council of the City of Modesto held on the 27th day of March, 1967,

by Councilman Shastid, who moved its adoption, which motion being duly seconded by Councilman Patton, was upon roll call carried and the resolution adopted by the following vote:

AYES: Councilmen: Davies, Hughes, Mitchell, Patton, Shastid, Smith, Mayor Johansen

NOES: Councilmen: None

ABSENT: Councilmen: None

ATTEST: Pauline P. Stanley
PAULINE P. STANLEY
Acting City Clerk

MODESTO CITY COUNCIL
RESOLUTION NO. 67-192

A RESOLUTION APPROVING AMENDMENT TO AGREEMENT BETWEEN THE CITY OF MODESTO AND JAMES AND MELBA PRICE FOR EXCHANGE OF PROPERTY IN THE BROUGHTON COLONY (Portion of Downey Park Site)

BE IT HEREBY RESOLVED by the Council of the City of Modesto that the amendment to the agreement between the City of Modesto and James and Melba Price dated August 22, 1966, extending time for depositing documents in escrow from October 6, 1966, to June 9, 1967, for exchange of property in the Broughton Colony (Portion of Downey Park Site) be, and it is hereby approved.

BE IT FURTHER RESOLVED that the execution of said agreement by the designated city officials be authorized.

The foregoing resolution was introduced at a regular meeting of the Council of the City of Modesto held on the 27th day of March, 1967, by Councilman Shastid , who moved its adoption, which motion being duly seconded by Councilman Patton , was upon roll call carried and the resolution adopted by the following vote:

AYES: Councilmen: Davies, Hughes, Mitchell, Patton, Shastid,
Smith, Mayor Johansen

NOES: Councilmen: None

ABSENT: Councilmen: None

Attest: Pauline P. Stanley
PAULINE P. STANLEY
Acting City Clerk

MODESTO CITY COUNCIL
RESOLUTION NO. 67-193

A RESOLUTION TRANSFERRING VARIOUS DEPOSITS IN
THE CITY TRUST FUND AND THE WATER DEPOSIT TRUST
FUND TO THE GENERAL FUND.

WHEREAS, the Government Code of the State of California provides that unclaimed money on deposit in the City Treasury for ten (10) years or more becomes the property of the City of Modesto, and

WHEREAS, the sum of Five Hundred Fifty and No/100ths (\$550.00) Dollars, representing various deposits in the City Trust Fund, and the sum of Four Hundred Forty-Six and 72/100ths (\$446.72) Dollars, representing various deposits in the Water Deposit Trust Fund, have been audited and found to be on deposit in the City Treasury for more than ten (10) years, and

WHEREAS, the Director of Finance caused to be published in the official newspaper of the City a notice that the money was in trust and available to the depositor as follows: City Trust Fund advertised on January 3 and 10, 1967, and Water Deposit Trust Fund advertised on January 3 and 10, 1967, and

WHEREAS, the City of Modesto mailed a notice to the last known addresses of the persons depositing the aforesaid monies in trust, and

WHEREAS, the City of Modesto has complied with all the requirements of Sections 50050 through 50052 of the Government Code of the State of California,

NOW, THEREFORE, BE IT RESOLVED by the Council of the City of Modesto that the sum of Five Hundred Fifty and No/100ths (\$550.00) Dollars, representing various deposits in the City Trust Fund (Account 601) now belonging to the City of Modesto, and the sum of Four Hundred Forty-Six and 72/100ths (\$446.72) Dollars, representing various deposits in the Water Deposit Trust Fund (Account 602) now belonging to the City of Modesto, be transferred to the General Fund.

The foregoing resolution was introduced at a regular meeting of the Council of the City of Modesto held on the 27th day of March, 1967, by Councilman Shastid, who moved its adoption, which motion being duly seconded by Councilman Patton, was upon roll call carried and the resolution adopted by the following vote:

AYES: Councilmen: Davies, Hughes, Mitchell, Patton, Shastid, Smith, Mayor Johansen
NOES: Councilmen: None
ABSENT: Councilmen: None

ATTEST: Pauline P. Stanley
Acting **City Clerk**
PAULINE P. STANLEY

(SEAL)

APPROVED AS TO FORM:

By Elwyn L. Johnson
ELWYN L. JOHNSON, City Attorney

MODESTO CITY COUNCIL
RESOLUTION NO. 67-194

A RESOLUTION APPROVING AGREEMENT BETWEEN THE CITY OF MODESTO AND STATE OF CALIFORNIA, DIVISION OF HIGHWAYS, FOR LANDSCAPING OF TUOLUMNE BOULEVARD FREEWAY UNDERPASS

BE IT HEREBY RESOLVED by the Council of the City of Modesto that the agreement between the City of Modesto and State of California, Division of Highways, for landscaping of Tuolumne Boulevard freeway underpass be, and it is hereby approved.

BE IT FURTHER RESOLVED that the execution of said agreement by the designated city officials be authorized.

The foregoing resolution was introduced at a regular meeting of the Council of the City of Modesto held on the 27th day of March, 1967, by Councilman Shastid , who moved its adoption, which motion being duly seconded by Councilman Patton , was upon roll call carried and the resolution adopted by the following vote:

AYES: Councilmen: Davies, Hughes, Mitchell, Patton, Shastid,
Smith, Mayor Johansen
NOES: Councilmen: None
ABSENT: Councilmen: None

ATTEST: Pauline P. Stanley
PAULINE P. STANLEY
Acting City Clerk

MODESTO CITY COUNCIL
RESOLUTION NO. 67-195

A RESOLUTION INSTRUCTING THE SUPERINTENDENT OF STREETS TO GIVE NOTICE REQUIRING CONSTRUCTION OF CURB, GUTTER AND SIDEWALK ALONG CERTAIN STREETS IN THE CITY OF MODESTO. (LOTS 11, 12, 13 and 14, BLOCK 417 (SOUTH SIDE OF MAPLE, WEST OF WASHINGTON))

WHEREAS, Chapter 27 of Part 3 of Division 7 of the Streets and Highways Code of the State of California establishes a procedure pursuant to which the construction of curb, gutter and sidewalk may be required, and

WHEREAS, in accordance with Section 5876 of the Streets and Highways Code, the Superintendent of Streets finds that curb, gutter and sidewalk have been constructed in front of the properties constituting more than fifty per cent (50%) of the street frontage of Block 417, south side of Maple, west of Washington

NOW, THEREFORE, BE IT RESOLVED by the Council of the City of Modesto as follows:

SECTION 1. The Superintendent of Streets is hereby directed to notify the owners of record of the properties described as follows:

Lots 11, 12, 13 and 14, Block 417

All that real property in the City of Modesto, County of Stanislaus, State of California, described as follows:

Lots 11, 12, 13 and 14 of Block 417 of the City of Modesto, as per Map filed December 21, 1942, in Volume 15 of Maps, Stanislaus County Records.

to construct or cause to be constructed curb, gutter and sidewalk along the street frontage of the ~~property~~ properties hereinabove described, all of said construction to be in accordance with City of Modesto standards for such construction work.

SECTION 2. The 10th day of April, 1967, at 7:45 o'clock P.M., in the Council Chambers, located in the City Hall, 801 Eleventh Street, Modesto, California, is set as the time and place where the Council will hear and pass upon objections or protests, if any, which may be raised by any property owner or other interested persons relating to the proposed work.

SECTION 3. The Superintendent of Streets is hereby authorized to implement the provisions of this resolution in accordance with the procedure contained in Chapter 27, Part 3, Division 7 of the Streets and Highways Code of the State of California.

The foregoing resolution was introduced at a regular meeting of the Council of the City of Modesto held on the 27th day of March, 1967, by Councilman Shastid, who moved its adoption, which motion being duly seconded by Councilman Patton, was upon roll call carried and the resolution adopted by the following vote:

AYES: Councilmen: Davies, Hughes, Mitchell, Patton, Shastid, Smith, Mayor Johansen
NOES: Councilmen: None
ABSENT: Councilmen: None

ATTEST: Pauline P. Stanley
Acting City Clerk
Pauline P. Stanley

(SEAL)

APPROVED AS TO FORM:

By Elwyn L. Johnson
ELWYN L. JOHNSON, City Attorney

APPROVED AS TO DESCRIPTION:

By Pauline P. Stanley
Public Works Department

✓
F.S.W.
3/24/67

MODESTO CITY COUNCIL
RESOLUTION NO. 67-196

A RESOLUTION INSTRUCTING THE SUPERINTENDENT OF
STREETS TO GIVE NOTICE REQUIRING CONSTRUCTION OF
CURB AND GUTTER ALONG
CERTAIN STREETS IN THE CITY OF MODESTO. (LOTS 7
AND 8, BLOCK 320, 215 SUNSET AVENUE)

WHEREAS, Chapter 27 of Part 3 of Division 7 of the
Streets and Highways Code of the State of California establishes
a procedure pursuant to which the construction of curb and
gutter may be required, and

WHEREAS, in accordance with Section 5876 of the Streets
and Highways Code, the Superintendent of Streets finds that
curb and gutter have been constructed in
front of the properties constituting more than fifty per cent (50%)
of the street frontage of Block 320, Sunset Avenue

NOW, THEREFORE, BE IT RESOLVED by the Council of the City
of Modesto as follows:

SECTION 1. The Superintendent of Streets is hereby
directed to notify the owners of record of the properties described
as follows:

Lots 7 and 8, Block 320

All that real property in the City of Modesto, County
of Stanislaus, State of California, described as
follows:

Lots 7 and 8 of Block 320 of the City of Modesto, as
per Map filed December 21, 1942, in Volume 15 of Maps,
Stanislaus County Records.

to construct or cause to be constructed curb and gutter
along the street frontage of the ~~properties~~ properties hereinabove
described, all of said construction to be in accordance with City
of Modesto standards for such construction work.

SECTION 2. The 10th day of April, 1967,
at 7:50 o'clock P.M., in the Council Chambers, located in the
City Hall, 801 Eleventh Street, Modesto, California, is set as the
time and place where the Council will hear and pass upon objections
or protests, if any, which may be raised by any property owner or
other interested persons relating to the proposed work.

SECTION 3. The Superintendent of Streets is hereby
authorized to implement the provisions of this resolution in accordance
with the procedure contained in Chapter 27, Part 3, Division 7 of the
Streets and Highways Code of the State of California.

The foregoing resolution was introduced at a regular
meeting of the Council of the City of Modesto held on the 27th
day of March, 1967, by Councilman Shastid, who
moved its adoption, which motion being duly seconded by Council-
man Patton, was upon roll call carried and the resolution
adopted by the following vote:

AYES: Councilmen: Davies, Hughes, Mitchell, Patton, Shastid,
Smith, Mayor Johansen

NOES: Councilmen: None

ABSENT: Councilmen: None

ATTEST: Pauline P. Stanley
Acting City Clerk
Pauline P. Stanley

(SEAL)

APPROVED AS TO FORM:

By Elwyn L. Johnson
ELWYN L. JOHNSON, City Attorney

APPROVED AS TO DESCRIPTION:

By Paul Probst
Public Works Department

MODESTO CITY COUNCIL
RESOLUTION NO. 67-197

A RESOLUTION INSTRUCTING THE SUPERINTENDENT OF
STREETS TO GIVE NOTICE REQUIRING CONSTRUCTION OF
CURB AND GUTTER ALONG
CERTAIN STREETS IN THE CITY OF MODESTO. (LOTS 1
AND 2, BLOCK 319, 600 SIERRA DRIVE)

WHEREAS, Chapter 27 of Part 3 of Division 7 of the
Streets and Highways Code of the State of California establishes
a procedure pursuant to which the construction of curb and gutter
_____ may be required, and

WHEREAS, in accordance with Section 5876 of the Streets
and Highways Code, the Superintendent of Streets finds that
curb and gutter _____ have been constructed in
front of the properties constituting more than fifty per cent (50%)
of the street frontage of Block 319, Sierra Drive

NOW, THEREFORE, BE IT RESOLVED by the Council of the City
of Modesto as follows:

SECTION 1. The Superintendent of Streets is hereby
directed to notify the owners of record of the properties described
as follows:

Lots 1 and 2, Block 319

All that real property in the City of Modesto, County
of Stanislaus, State of California, described as
follows:

Lots 1 and 2 of Block 319 of the City of Modesto, as
per Map filed December 21, 1942, in Volume 15 of Maps,
Stanislaus County Records.

to construct or cause to be constructed curb and gutter
along the street frontage of the ~~property~~ properties hereinabove
described, all of said construction to be in accordance with City
of Modesto standards for such construction work.

SECTION 2. The 10th day of April, 1967,
at 7:55 o'clock P.M., in the Council Chambers, located in the
City Hall, 801 Eleventh Street, Modesto, California, is set as the
time and place where the Council will hear and pass upon objections
or protests, if any, which may be raised by any property owner or
other interested persons relating to the proposed work.

SECTION 3. The Superintendent of Streets is hereby
authorized to implement the provisions of this resolution in accordance
with the procedure contained in Chapter 27, Part 3, Division 7 of the
Streets and Highways Code of the State of California.

The foregoing resolution was introduced at a regular
meeting of the Council of the City of Modesto held on the 27th
day of March, 1967, by Councilman Shastid, who
moved its adoption, which motion being duly seconded by Council-
man Patton, was upon roll call carried and the resolution
adopted by the following vote:

AYES:	Councilmen:	Davies, Hughes, Mitchell, Patton, Shastid, Smith, Mayor Johansen
NOES:	Councilmen:	None
ABSENT:	Councilmen:	None

ATTEST: Pauline P. Stanley
Acting City Clerk
Pauline P. Stanley

(SEAL)

APPROVED AS TO FORM:

By Elwyn L. Johnson
ELWYN L. JOHNSON, City Attorney

APPROVED AS TO DESCRIPTION:

By Pauline P. Stanley
Public Works Department

3/24/67
RMP

MODESTO CITY COUNCIL
RESOLUTION NO. 67-198

A RESOLUTION INSTRUCTING THE SUPERINTENDENT OF
STREETS TO GIVE NOTICE REQUIRING CONSTRUCTION OF
SIDEWALK ALONG
CERTAIN STREETS IN THE CITY OF MODESTO. (204 COLLEGE
AVENUE, BLOCK 507)

WHEREAS, Chapter 27 of Part 3 of Division 7 of the
Streets and Highways Code of the State of California establishes
a procedure pursuant to which the construction of sidewalk
_____ may be required, and

WHEREAS, in accordance with Section 5876 of the Streets
and Highways Code, the Superintendent of Streets finds that
sidewalk _____ have been constructed in
front of the properties constituting more than fifty per cent (50%)
of the street frontage of Block 507, College Avenue

NOW, THEREFORE, BE IT RESOLVED by the Council of the City
of Modesto as follows:

SECTION 1. The Superintendent of Streets is hereby
directed to notify the owners of record of the properties described
as follows:

Block 507, College Avenue

All that real property in the City of Modesto, County
of Stanislaus, State of California, described as
follows:

Lots 12, 13, 14, 15 and 16 of Block 507 of the City of
Modesto, as per Map filed December 21, 1942, in
Volume 15 of Maps, Stanislaus County Records.

to construct or cause to be constructed sidewalk
along the street frontage of the property ~~properties~~ hereinabove
described, all of said construction to be in accordance with City
of Modesto standards for such construction work.

SECTION 2. The 10th day of April, 1967,
at 8:10 o'clock P.M., in the Council Chambers, located in the
City Hall, 801 Eleventh Street, Modesto, California, is set as the
time and place where the Council will hear and pass upon objections
or protests, if any, which may be raised by any property owner or
other interested persons relating to the proposed work.

SECTION 3. The Superintendent of Streets is hereby
authorized to implement the provisions of this resolution in accordance
with the procedure contained in Chapter 27, Part 3, Division 7 of the
Streets and Highways Code of the State of California.

The foregoing resolution was introduced at a regular
meeting of the Council of the City of Modesto held on the 27th
day of March, 1967, by Councilman Shastid, who
moved its adoption, which motion being duly seconded by Council-
man Patton, was upon roll call carried and the resolution
adopted by the following vote:

AYES: Councilmen: Davies, Hughes, Mitchell, Patton, Shastid,
Smith, Mayor Johansen
NOES: Councilmen: None
ABSENT: Councilmen: None

ATTEST: Pauline P. Stanley
Acting City Clerk
Pauline P. Stanley

(SEAL)

APPROVED AS TO FORM:

BY Elwyn L. Johnson
ELWYN L. JOHNSON, City Attorney

APPROVED AS TO DESCRIPTION:

BY Pauline P. Stanley
Public Works Department

xw
3/24/67

MODESTO CITY COUNCIL
RESOLUTION NO. 67-199

A RESOLUTION INSTRUCTING THE SUPERINTENDENT OF STREETS TO GIVE NOTICE REQUIRING CONSTRUCTION OF SIDEWALK ALONG CERTAIN STREETS IN THE CITY OF MODESTO. (LOTS 15, 16, 17, 18, 19 AND 20, BLOCK 417 (NORTH SIDE OF OAK, WEST OF WASHINGTON))

WHEREAS, Chapter 27 of Part 3 of Division 7 of the Streets and Highways Code of the State of California establishes a procedure pursuant to which the construction of sidewalk _____ may be required, and

WHEREAS, in accordance with Section 5876 of the Streets and Highways Code, the Superintendent of Streets finds that sidewalk _____ have been constructed in front of the properties constituting more than fifty per cent (50%) of the street frontage of Block 417, north side of Oak, west of Washington _____

NOW, THEREFORE, BE IT RESOLVED by the Council of the City of Modesto as follows:

SECTION 1. The Superintendent of Streets is hereby directed to notify the owners of record of the properties described as follows:

Lots 15, 16, 17, 18, 19 and 20, Block 417

All that real property in the City of Modesto, County of Stanislaus, State of California, described as follows:

Lots 15, 16, 17, 18, 19 and 20 of Block 417 of the City of Modesto, as per Map filed December 21, 1942, in Volume 15 of Maps, Stanislaus County Records.

to construct or cause to be constructed sidewalk
along the street frontage of the ~~property~~ properties hereinabove
described, all of said construction to be in accordance with City
of Modesto standards for such construction work.

SECTION 2. The 10th day of April, 1967,
at 8:15 o'clock P.M., in the Council Chambers, located in the
City Hall, 801 Eleventh Street, Modesto, California, is set as the
time and place where the Council will hear and pass upon objections
or protests, if any, which may be raised by any property owner or
other interested persons relating to the proposed work.

SECTION 3. The Superintendent of Streets is hereby
authorized to implement the provisions of this resolution in accordance
with the procedure contained in Chapter 27, Part 3, Division 7 of the
Streets and Highways Code of the State of California.

The foregoing resolution was introduced at a regular
meeting of the Council of the City of Modesto held on the 27th
day of March, 1967, by Councilman Shastid, who
moved its adoption, which motion being duly seconded by Council-
man Patton, was upon roll call carried and the resolution
adopted by the following vote:

AYES: Councilmen: Davies, Hughes, Mitchell, Patton, Shastid,
Smith, Mayor Johansen

NOES: Councilmen: None

ABSENT: Councilmen: None

ATTEST: Pauline P. Stanley
Acting City Clerk
Pauline P. Stanley

(SEAL)

APPROVED AS TO FORM:

BY Elwyn L. Johnson
ELWYN L. JOHNSON, City Attorney

APPROVED AS TO DESCRIPTION:

BY Pauline P. Stanley
Public Works Department

✓
3/24/67
K207

MODESTO CITY COUNCIL
RESOLUTION NO. 67-200

A RESOLUTION ORDERING THE WORK OF CONSTRUCTION
OF CURB AND GUTTER ALONG CERTAIN
STREETS IN THE CITY OF MODESTO. (LOTS 1, 2 and 3, BLOCK 409,
SOUTH SIDE OF PINE STREET, EAST OF FRANKLIN)

WHEREAS, Chapter 27 of Part 3 of Division 7 of the Streets
and Highways Code of the State of California establishes a procedure
pursuant to which the construction of curb and gutter
may be required, and

WHEREAS, in accordance with Section 5876 of the Streets
and Highways Code, the Superintendent of Streets finds that
curb and gutter have been constructed in front of
the properties constituting more than fifty per cent (50%) of the
street frontage along Block 409, Pine Street.

and

WHEREAS, the Council, did, on March 13, 1967,
adopt its Resolution No. 67-167, directing the Superintendent of
Streets to give notice requiring the construction of curb and
gutter along certain streets in the City of Modesto,
as provided therein, and

WHEREAS, the Council, did by said resolution, set the
27th day of March, 1967, at 7:50 o'clock P.M. in
the Council Chambers, as the time and place for a hearing for the
purpose of passing upon objections or protests, if any, which may
be raised by the property owners or other interested persons relat-
ing to the proposed work, and

WHEREAS, the Superintendent of Streets has caused notice
to be given as directed by said Resolution No. 67-167, and

WHEREAS, at the time set for hearing the protests and
objections, if any, to the proposed work, the said Council pro-
ceeded to hear the same and no protests having been received,

NOW, THEREFORE, BE IT RESOLVED by the Council of the
City of Modesto as follows:

SECTION 1. All protests and objections of any kind or
nature whatsoever to the proposed work are hereby overruled or
denied.

SECTION 2. The Superintendent of Streets is hereby directed to proceed with the project in accordance with the provisions of Resolution No. 67-167 and Chapter 27, Part 3, Division 7 of the Streets and Highways Code of the State of California.

The foregoing resolution was introduced at a regular meeting of the Council of the City of Modesto held on the 27th day of March, 19 67, by Councilman Davies, who moved its adoption, which motion being duly seconded by Councilman Shastid, was upon roll call carried and the resolution adopted by the following vote:

AYES: Councilmen: Davies, Hughes, Mitchell, Patton, Shastid, Smith, Mayor Johansen
NOES: Councilmen: None
ABSENT: Councilmen: None

ATTEST: Pauline P. Stanley
Acting City Clerk
Pauline P. Stanley

(SEAL)

APPROVED AS TO FORM:

By Elwyn L. Johnson
ELWYN L. JOHNSON, City Attorney

MODESTO CITY COUNCIL
RESOLUTION NO. 67-201

A RESOLUTION ORDERING THE WORK OF CONSTRUCTION
OF SIDEWALK ALONG CERTAIN
STREETS IN THE CITY OF MODESTO. (LOT 10, BLOCK 3088
(602 PLACID LANE))

WHEREAS, Chapter 27 of Part 3 of Division 7 of the Streets
and Highways Code of the State of California establishes a procedure
pursuant to which the construction of sidewalk
may be required, and

WHEREAS, in accordance with Section 5876 of the Streets
and Highways Code, the Superintendent of Streets finds that
sidewalk has ~~have~~ been constructed in front of
the properties constituting more than fifty per cent (50%) of the
street frontage along Block 3088, Placid Lane

and

WHEREAS, the Council, did, on March 13, 19 67,
adopt its Resolution No. 67-168, directing the Superintendent of
Streets to give notice requiring the construction of sidewalk
along certain streets in the City of Modesto,
as provided therein, and

WHEREAS, the Council, did by said resolution, set the
27th day of March, 19 67, at 7:55 o'clock P.M. in
the Council Chambers, as the time and place for a hearing for the
purpose of passing upon objections or protests, if any, which may
be raised by the property owners or other interested persons relat-
ing to the proposed work, and

WHEREAS, the Superintendent of Streets has caused notice
to be given as directed by said Resolution No. 67-168, and

WHEREAS, at the time set for hearing the protests and
objections, if any, to the proposed work, the said Council pro-
ceeded to hear the same and no protests having been received,

NOW, THEREFORE, BE IT RESOLVED by the Council of the
City of Modesto as follows:

SECTION 1. All protests and objections of any kind or
nature whatsoever to the proposed work are hereby overruled or
denied.

SECTION 2. The Superintendent of Streets is hereby directed to proceed with the project in accordance with the provisions of Resolution No. 67-168 and Chapter 27, Part 3, Division 7 of the Streets and Highways Code of the State of California.

The foregoing resolution was introduced at a regular meeting of the Council of the City of Modesto held on the 27th day of March, 1967, by Councilman Mitchell, who moved its adoption, which motion being duly seconded by Councilman Hughes, was upon roll call carried and the resolution adopted by the following vote:

AYES: Councilmen: Davies, Hughes, Mitchell, Patton, Shastid, Smith, Mayor Johansen

NOES: Councilmen: None

ABSENT: Councilmen: None

ATTEST: Pauline P. Stanley
Acting City Clerk
Pauline P. Stanley

(SEAL)

APPROVED AS TO FORM:

BY Elwyn L. Johnson
ELWYN L. JOHNSON, City Attorney

MODESTO CITY COUNCIL
RESOLUTION NO. 67-202

A RESOLUTION APPROVING AGREEMENT BETWEEN THE CITY OF MODESTO AND COUNTY OF STANISLAUS FOR THE IMPROVEMENT OF EAST ORANGEBURG AVENUE BETWEEN McHENRY AVENUE AND SUNRISE AVENUE

BE IT HEREBY RESOLVED by the Council of the City of Modesto that the agreement between the City of Modesto and County of Stanislaus for the improvement of East Orangeburg Avenue between McHenry Avenue and Sunrise Avenue be, and it is hereby approved.

BE IT FURTHER RESOLVED that the execution of said agreement by the designated city officials be authorized.

The foregoing resolution was introduced at a regular meeting of the Council of the City of Modesto held on the 27th day of March, 1967, by Councilman Patton , who moved its adoption, which motion being duly seconded by Councilman Hughes , was upon roll call carried and the resolution adopted by the following vote:

AYES: Councilmen: Davies, Hughes, Mitchell, Patton, Shastid,
Smith, Mayor Johansen
NOES: Councilmen: None
ABSENT: Councilmen: None

ATTEST: Pauline P. Stanley
PAULINE P. STANLEY
Acting City Clerk

MODESTO CITY COUNCIL
RESOLUTION NO. 67-203

A RESOLUTION DECLARING THE INTENTION OF THE CITY COUNCIL TO CONSIDER THE APPLICATION OF MODESTO AND EMPIRE TRACTION COMPANY FOR A FRANCHISE TO OPERATE A COMMERCIAL RAILROAD WITHIN THE CITY OF MODESTO AND FIXING THE TIME AND PLACE FOR A HEARING ON SAID APPLICATION.

WHEREAS, Modesto and Empire Traction Company has filed, pursuant to Section 11-2.02 of the Modesto Municipal Code, a verified application for a franchise for a fixed term to operate a commercial railroad within the territorial limits of the City of Modesto, and

WHEREAS, the City Manager has recommended that said franchise be granted for a term of twenty (20) years,

NOW, THEREFORE, BE IT RESOLVED by the Council of the City of Modesto as follows:

SECTION 1. The City Council of the City of Modesto does hereby declare its intention to consider the application of Modesto and Empire Traction Company for a franchise to operate a commercial railroad within the City of Modesto.

SECTION 2. Notice is hereby given that the 8th day of May, 1967, at the hour of 7:45 o'clock P.M. on said day, in the Council Chambers at 801 - 11th Street, Modesto, California, is hereby fixed as the time and place for considering the application of Modesto and Empire Traction Company for a franchise to operate a commercial railroad within the territorial limits of the City of Modesto at which time and place any and all persons may appear before the Council and be heard thereon.

SECTION 3. A general statement of the major provisions of the proposed franchise are as follows:

(a) A franchise to operate a commercial railroad within the territorial limits of the City of Modesto for a term of twenty (20) years.

(b) The Grantee shall pay City annually an amount equivalent to the sum of fifty (50¢) cents per track foot, or fraction thereof, for the portion of all tracks in street areas, as measured in accordance with the provisions relating thereto set forth in said franchise.

(c) City reserves the right to permit others to construct, install, maintain, repair and renew property of any character in and upon all of the streets covered by said franchise, and to permit others to operate and use, for every lawful purpose, any property, other than property of Grantee, constructed, installed, maintained or renewed in the streets covered by said franchise.

(d) Grantee shall bear the expense of all repairs, reconstruction or support and protection of its franchise property made necessary by the use, operation, maintenance, repair or renewal of any property constructed or installed in the streets prior to the construction or installation therein of Grantee's franchise property.

(e) Grantee shall indemnify, save and hold harmless the City and its officers and employees from any and all liability for damages proximately resulting from any operation by Grantee under the franchise.

SECTION 4. A description of the center line of the route and tracks which would be authorized by the proposed franchise is as follows:

BEGINNING at a point on the center line of B Street, which lies approximately 190 feet southwesterly of the center line of Ninth Street; thence northeasterly along the center line of B Street, 1,340 feet, more or less, to the northeasterly line of 12th Street.

EXCEPTING THEREFROM all existing Modesto & Empire Traction Company rights of way or easements lying within the above described strip of land.

SECTION 5. A copy of the proposed franchise may be obtained by any and all interested persons at the office of the City Clerk, City Hall, Modesto, California.

SECTION 6. The City Clerk is hereby directed to publish this resolution in the official newspaper of the City at least once within ten (10) days after the passage of this resolution.

The foregoing resolution was introduced at a regular meeting of the Council of the City of Modesto held on the 27th day of March, 1967, by Councilman Davies, who moved its adoption, which motion being duly seconded by Councilman Smith, was upon roll call carried and the resolution adopted by the following vote:

AYES: Councilmen: Davies, Hughes, Mitchell, Patton, Shastid,
Smith, Mayor Johansen

NOES: Councilmen: None

ABSENT: Councilmen: None

ATTEST: Pauline P. Stanley
Pauline P. Stanley
Acting City Clerk

(SEAL)

APPROVED AS TO FORM:

By Elwyn L. Johnson
ELWYN L. JOHNSON, City Attorney

MODESTO CITY COUNCIL
RESOLUTION NO. 67-204

A RESOLUTION APPROVING APPROPRIATION TRANSFER TO COMPLETE REBUILDING
OF SCOREBOARD AT DEL WEBB FIELD

BE IT HEREBY RESOLVED BY THE COUNCIL of the City of Modesto that
the following appropriation transfer(s) be approved:

Special Fund for Capital Outlays (321)

From:	Graceada, Automatic sprinklers (6291-31)	\$1,500.00
To:	Del Webb Field, fence (6292-31)	\$1,500.00

(Old scoreboard at Del Webb Field was found to have extensive rot.
Additional amount is needed to complete the rebuilding of the
scoreboard and to provide for a new underground cable.)

The foregoing resolution was introduced at a regular meeting of the
Council of the City of Modesto held on the 27th day of March, 1967,
by Councilman Patton, who moved its adoption, which motion being
duly seconded by Councilman Smith, was upon roll carried
and the resolution adopted by the following vote:

AYES: Councilmen: Davies, Hughes, Mitchell, Patton, Shastid, Smith,
Mayor Johansen
NOES: Councilmen: None
ABSENT: Councilmen: None

ATTEST: Pauline P. Stanley
Acting City Clerk
PAULINE P. STANLEY

MODESTO CITY COUNCIL
RESOLUTION NO. 67-205

A RESOLUTION REJECTING ALL BIDS AND AUTHORIZING THE WORK TO BE PERFORMED BY THE CITY FOR THE INSTALLATION OF WATER LINES IN ELM AVENUE AND CARPENTER ROAD TO FUTURE PUMP STATION NO. 34

WHEREAS, the Council of the City of Modesto adopted Resolution No. 67-174, on March 13, 1967, approving the plans and specifications for the installation of water lines in Elm Avenue and Carpenter Road to future Pump Station No. 34; and directed the City Clerk to advertise for sealed proposals for doing said work, and providing that bids be submitted on or before the 28th day of March, 1967, and

WHEREAS, the City Clerk, in accordance with said Resolution, thereafter duly and regularly caused a notice to be published in the manner and for the time prescribed by law, and

WHEREAS, all bids received pursuant to said notice were opened, examined and publicly declared at the time specified in said advertisement for bids, and

WHEREAS, the lowest responsible bid was submitted by Industrial Electrical Co. of Modesto, in the sum of \$4,249.00, and

WHEREAS, the Director of Public Works estimates that the cost of such work may be performed by city forces for the sum of \$3,112.00, thus effecting a savings to the taxpayers of approximately \$1,137.00, which cost estimate has been approved by the City Manager, and

WHEREAS, the Council declares and determines that, in its opinion, based upon the estimate approved by the City Manager, the work in question may be performed better and more economically by the City with its own employees;

NOW, THEREFORE, BE IT RESOLVED by the Council of the City of Modesto that, in accordance with the provisions of Section 1307 of the Charter of the City of Modesto, all bids received pursuant to the aforesaid notice be, and they are hereby rejected and the City Manager is

hereby authorized to proceed to have the work in question performed by the City by its own employees.

The foregoing resolution was introduced at a regular meeting of the Council of the City of Modesto held on the 3rd day of April 1967, by Councilman Smith, who moved its adoption, which motion being duly seconded by Councilman Shastid, was upon roll call carried and the resolution adopted by the following vote:

AYES: Councilmen: Davies, Hughes, Mitchell, Patton, Shastid, Smith,
Mayor Johansen
NOES: Councilmen: None
ABSENT: Councilmen: None

ATTEST:



City Clerk

W. T. CHYNOWETH

MODESTO CITY COUNCIL
RESOLUTION NO. 67-206

A RESOLUTION REJECTING ALL BIDS AND AUTHORIZING THE WORK TO BE PERFORMED BY THE CITY FOR THE INSTALLATION OF WATER LINES IN "E" STREET BETWEEN 10TH STREET AND ALLEY IN BLOCK 51 AND IN 9TH STREET BETWEEN "C" AND "D" STREETS

WHEREAS, the Council of the City of Modesto adopted Resolution No. 67-161 , on March 13, 1967 , approving the plans and specifications for the installation of water lines in "E" Street between 10th Street and alley in Block 51 and in 9th Street between "C" and "D" Streets and directed the City Clerk to advertise for sealed proposals for doing said work, and providing that bids be submitted on or before the 28th day of March, 1967 , and

WHEREAS, the City Clerk, in accordance with said Resolution, thereafter duly and regularly caused a notice to be published in the manner and for the time prescribed by law, and

WHEREAS, all bids received pursuant to said notice were opened, examined and publicly declared at the time specified in said advertisement for bids, and

WHEREAS, the lowest responsible bid was submitted by Strickland Plumbing of Seaside, California , in the sum of \$6,727.50 , and

WHEREAS, the Director of Public Works estimates that the cost of such work may be performed by city forces for the sum of \$1,395.00 thus effecting a savings to the taxpayers of approximately \$5,332.50 , which cost estimate has been approved by the City Manager, and

WHEREAS, the Council declares and determines that, in its opinion, based upon the estimate approved by the City Manager, the work in question may be performed better and more economically by the City with its own employees;

NOW, THEREFORE, BE IT RESOLVED by the Council of the City of Modesto that, in accordance with the provisions of Section 1307 of the Charter of the City of Modesto, all bids received pursuant to the afore-said notice be, and they are hereby rejected and the City Manager is

hereby authorized to proceed to have the work in question performed by the City by its own employees.

The foregoing resolution was introduced at a regular meeting of the Council of the City of Modesto held on the 3rd day of April 1967, ~~1966~~, by Councilman Smith, who moved its adoption, which motion being duly seconded by Councilman Shastid, was upon roll call carried and the resolution adopted by the following vote:

AYES: Councilmen: Davies, Hughes, Mitchell, Patton, Shastid, Smith,
Mayor Johansen
NOES: Councilmen: None
ABSENT: Councilmen: None

ATTEST: _____

W. T. Chynoweth
City Clerk

W. T. CHYNOWETH

MODESTO CITY COUNCIL
RESOLUTION NO. 67-209

A RESOLUTION APPROVING ~~PLANS AND~~ SPECIFICATIONS AND AUTHORIZING
CALL FOR BIDS FOR TWO PARK POWER MOWERS

BE IT HEREBY RESOLVED by the Council of the City of Modesto as follows:

Section 1. The plans and specifications for two park power mowers (to replace worn out mowers)

copies of which are on file, are hereby accepted and approved.

Section 2. The City Clerk is hereby authorized to call for public competitive sealed bids for the above named project, to be opened in the office of the City Clerk, 801 11th Street in the City of Modesto, on April 17, 1967 at 2:00 P.M., and the City Clerk is hereby directed to give notice inviting such sealed bids in the time, form, and manner provided by law.

Section 3. After the bids are opened, they shall be tabulated and analyzed and a report submitted to the Council at its next regular meeting.

The foregoing resolution was introduced at a regular meeting of the Council of the City of Modesto held on the 3rd day of April , 1967 , by Councilman Smith , who moved its adoption, which motion being duly seconded by Councilman Shastid , was upon roll call carried and the resolution adopted by the following vote:

AYES: Councilmen: Davies, Hughes, Mitchell, Patton, Shastid,
Smith, Mayor Johansen
NOES: Councilmen: None
ABSENT: Councilmen: None

ATTEST: 

~~W. T. CHYNOWETH, City Clerk~~
W. T. CHYNOWETH, City Clerk

MODESTO CITY COUNCIL
RESOLUTION NO. 67-211

A RESOLUTION ACCEPTING THE CONSTRUCTION OF CHAIN LINK FENCE
AT DEL WEBB FIELD

WHEREAS, a report has been filed by the Director of Public Works that the construction of a chain link fence at Del Webb Field

has been completed by United States Steel Corporation, Fresno, California, in accordance with the contract agreement, dated February 14, 1967.

NOW, THEREFORE, BE IT RESOLVED that the construction of a chain link fence at Del Webb Field be accepted from said contractor, United States Steel Corporation, Fresno, California, that Notice of Completion be filed with the Recorder of Stanislaus County and that payment of amounts due in the amount of \$8,100.00 , as provided in the contract, be authorized.

The foregoing resolution was introduced at a regular meeting of the Council of the City of Modesto held on the 3rd day of April, 1967, by Councilman Smith , who moved its adoption, which motion being duly seconded by Councilman Shastid , was upon roll call carried and the resolution adopted by the following vote:

AYES: Councilmen: Davies, Hughes, Mitchell, Patton, Shastid,
Smith, Mayor Johansen
NOES: Councilmen: None
ABSENT: Councilmen: None

ATTEST:


~~W. T. CHYNOWETH, City Clerk~~

W. T. CHYNOWETH, City Clerk

MODESTO CITY COUNCIL
RESOLUTION NO. 67-212

A RESOLUTION AUTHORIZING THE REFUND OF OVERPAYMENT OF BUSINESS LICENSE TAX TO KENTUCKY FRIED CHICKEN FOR THE PERIOD BEGINNING JUNE 1, 1966 AND ENDING DECEMBER 31, 1966 (\$749.35)

WHEREAS, Kentucky Fried Chicken has submitted a request for refund of the overpayment of business license tax in the sum of \$749.35 for tax erroneously paid for the period beginning June 1, 1966 and ending December 31, 1966, and

WHEREAS, Section 6-1.130(c) of the Municipal Code states a refund may be made under the following conditions: "Where the amount paid was in excess of the amount required by law,"

NOW, THEREFORE, BE IT RESOLVED by the Council of the City of Modesto that the refund of the overpayment of business license tax to Kentucky Fried Chicken in the sum of \$749.35 for the period beginning June 1, 1966 and ending December 31, 1966 be, and it is hereby authorized.

The foregoing resolution was introduced at a regular meeting of the Council of the City of ; Modesto held on the 3rd day of April, 1967, by Councilman Smith , who moved its adoption, which motion being duly seconded by Councilman Shastid , was upon roll call carried and the resolution adopted by the following vote:

AYES: Councilmen: Davies, Hughes, Mitchell, Patton, Shastid,
Smith, Mayor Johansen
NOES: Councilmen: None
ABSENT: Councilmen: None

ATTEST:


W. T. CHYNOWETH, City Clerk

MODESTO CITY COUNCIL
RESOLUTION NO. 67-213

A RESOLUTION APPROVING AGREEMENT BETWEEN THE CITY OF MODESTO AND STANLEY W. SMITH AND CHARLOTTE E. SMITH FOR SEWER SERVICE TO PROPERTY AT 800 SEYBOLD AVENUE LOCATED ON THE EAST SIDE OF SEYBOLD AVENUE BETWEEN BRIGGS AVENUE AND CALIFORNIA AVENUE

BE IT HEREBY RESOLVED by the Council of the City of Modesto that the agreement between the City of Modesto and Stanley W. Smith and Charlotte E. Smith for sewer service to property at 800 Seybold Avenue, located on the east side of Seybold Avenue between Briggs Avenue and California Avenue, be, and it is hereby approved.

BE IT FURTHER RESOLVED that the execution of said agreement by the designated city officials be authorized.

The foregoing resolution was introduced at a regular meeting of the Council of the City of Modesto held on the 3rd day of April, 1967, by Councilman Smith, who moved its adoption, which motion being duly seconded by Councilman Shastid, was upon roll call carried and the resolution adopted by the following vote:

AYES: Councilmen: Davies, Hughes, Mitchell, Patton, Shastid,
Smith, Mayor Johansen

NOES: Councilmen: None

ABSENT: Councilmen: None

ATTEST: W. T. Chynoweth
W. T. CHYNOWETH, City Clerk

MODESTO CITY COUNCIL
RESOLUTION NO. 67-214

A RESOLUTION APPROVING AGREEMENT BETWEEN THE CITY OF MODESTO AND HERBERT C. LATIMER AND LUCILLE E. LATIMER FOR SEWER SERVICE TO PROPERTY AT 902 CALIFORNIA AVENUE, LOCATED AT THE SOUTHWEST CORNER OF SEYBOLD AVENUE AND CALIFORNIA AVENUE

BE IT HEREBY RESOLVED by the Council of the City of Modesto that the agreement between the City of Modesto and Herbert C. Latimer and Lucille E. Latimer for sewer service to property at 902 California Avenue, located at the southwest corner of Seybold Avenue and California Avenue, be, and it is hereby approved.

BE IT FURTHER RESOLVED that the execution of said agreement by the designated city officials be authorized.


The foregoing resolution was introduced at a regular meeting of the Council of the City of Modesto held on the 3rd day of April, 1967, by Councilman Smith, who moved its adoption, which motion being duly seconded by Councilman Shastid, was upon roll call carried and the resolution adopted by the following vote:

AYES: Councilmen: Davies, Hughes, Mitchell, Patton, Shastid,
Smith, Mayor Johansen

NOES: Councilmen: None

ABSENT: Councilmen: None

ATTEST:


W. T. CHYNOWETH, City Clerk

MODESTO CITY COUNCIL
RESOLUTION NO. 67-215

A RESOLUTION INSTRUCTING THE SUPERINTENDENT OF
STREETS TO GIVE NOTICE REQUIRING CONSTRUCTION OF
SIDEWALK ALONG
CERTAIN STREETS IN THE CITY OF MODESTO. (LOT 30,
BLOCK 6007 (630 W. ORANBEBURG))

WHEREAS, Chapter 27 of Part 3 of Division 7 of the
Streets and Highways Code of the State of California establishes
a procedure pursuant to which the construction of sidewalk
_____ may be required, and

WHEREAS, in accordance with Section 5876 of the Streets
and Highways Code, the Superintendent of Streets finds that
sidewalks _____ have been constructed in
front of the properties constituting more than fifty per cent (50%)
of the street frontage of Block 6007, West Orangeburg

NOW, THEREFORE, BE IT RESOLVED by the Council of the City
of Modesto as follows:

SECTION 1. The Superintendent of Streets is hereby
directed to notify the owners of record of the properties described
as follows:

Lot 30, Block 6007

All that real property in the City of Modesto,
County of Stanislaus, State of California, described
as follows:

Lot 30, Block 6007 of the JAMES TRACT as per map
filed December 29, 1939, in Volume 11 of Maps,
Page 68, Stanislaus County Records.

to construct or cause to be constructed sidewalk
along the street frontage of the property/properties hereinabove
described, all of said construction to be in accordance with City
of Modesto standards for such construction work.

SECTION 2. The 17th day of April, 1967,
at 4:15 o'clock P.M., in the Council Chambers, located in the
City Hall, 801 Eleventh Street, Modesto, California, is set as the
time and place where the Council will hear and pass upon objections
or protests, if any, which may be raised by any property owner or
other interested persons relating to the proposed work.

SECTION 3. The Superintendent of Streets is hereby
authorized to implement the provisions of this resolution in accordance
with the procedure contained in Chapter 27, Part 3, Division 7 of the
Streets and Highways Code of the State of California.

The foregoing resolution was introduced at a regular
meeting of the Council of the City of Modesto held on the 3rd
day of April, 1967, by Councilman Smith, who
moved its adoption, which motion being duly seconded by Council-
man Shastid, was upon roll call carried and the resolution
adopted by the following vote:

AYES: Councilmen: Davies, Hughes, Mitchell, Patton, Shastid,
Smith, Mayor Johansen

NOES: Councilmen: None

ABSENT: Councilmen: None

ATTEST: W. T. Chynoweth
City Clerk

W. T. CHYNOWETH

(SEAL)

APPROVED AS TO FORM:

By Elwyn L. Johnson
ELWYN L. JOHNSON, City Attorney

APPROVED AS TO DESCRIPTION:

By Paul B. Swed
Public Works Department

V
131/67
8-01

MODESTO CITY COUNCIL
RESOLUTION NO. 67-216

A RESOLUTION INSTRUCTING THE SUPERINTENDENT OF STREETS TO GIVE NOTICE REQUIRING CONSTRUCTION OF SIDEWALK ALONG CERTAIN STREETS IN THE CITY OF MODESTO. (LOT 5, BLOCK 804-A (ON COLLEGE, SOUTHWEST CORNER OF YALE AND COLLEGE))

WHEREAS, Chapter 27 of Part 3 of Division 7 of the Streets and Highways Code of the State of California establishes a procedure pursuant to which the construction of sidewalk _____ may be required, and

WHEREAS, in accordance with Section 5876 of the Streets and Highways Code, the Superintendent of Streets finds that sidewalk has _____ ~~not~~ been constructed in front of the properties constituting more than fifty per cent (50%) of the street frontage of Block 804-A, College Avenue _____

NOW, THEREFORE, BE IT RESOLVED by the Council of the City of Modesto as follows:

SECTION 1. The Superintendent of Streets is hereby directed to notify the owners of record of the properties described as follows: Lot 5, Block 804-A

All that real property in the City of Modesto, County of Stanislaus, State of California, described as follows:

Lot 5, Block 804-A of CAMPUS TRACT NO. 2 as per map filed December 7, 1950, in Volume 17 of Maps, Page 17, Stanislaus County Records.

to construct or cause to be constructed sidewalk
along the street frontage of the property/properties hereinabove
described, all of said construction to be in accordance with City
of Modesto standards for such construction work.

SECTION 2. The 17th day of April, 1967,
at 4:20 o'clock P.M., in the Council Chambers, located in the
City Hall, 801 Eleventh Street, Modesto, California, is set as the
time and place where the Council will hear and pass upon objections
or protests, if any, which may be raised by any property owner or
other interested persons relating to the proposed work.

SECTION 3. The Superintendent of Streets is hereby
authorized to implement the provisions of this resolution in accordance
with the procedure contained in Chapter 27, Part 3, Division 7 of the
Streets and Highways Code of the State of California.

The foregoing resolution was introduced at a regular
meeting of the Council of the City of Modesto held on the 3rd
day of April, 1967, by Councilman Smith, who
moved its adoption, which motion being duly seconded by Council-
man Shastid, was upon roll call carried and the resolution
adopted by the following vote:

AYES: Councilmen: Davies, Hughes, Mitchell, Patton, Shastid,
Smith, Mayor Johansen
NOES: Councilmen: None
ABSENT: Councilmen: None

ATTEST: W.T. Chynoweth
City Clerk
W. T. CHYNOWETH

(SEAL)

APPROVED AS TO FORM:

BY Elwyn L. Johnson
ELWYN L. JOHNSON, City Attorney

APPROVED AS TO DESCRIPTION:

BY Paul [Signature]
Public Works Department

MODESTO CITY COUNCIL
RESOLUTION NO. 67-217

A RESOLUTION INSTRUCTING THE SUPERINTENDENT OF
STREETS TO GIVE NOTICE REQUIRING CONSTRUCTION OF
CURB AND GUTTER ALONG
CERTAIN STREETS IN THE CITY OF MODESTO. (LOTS 3 and 4,
BLOCK 414 (323½ Oak Street))

WHEREAS, Chapter 27 of Part 3 of Division 7 of the
Streets and Highways Code of the State of California establishes
a procedure pursuant to which the construction of curb and gutter
_____ may be required, and

WHEREAS, in accordance with Section 5876 of the Streets
and Highways Code, the Superintendent of Streets finds that
curb and gutter _____ have been constructed in
front of the properties constituting more than fifty per cent (50%)
of the street frontage of Block 414, Oak Street _____

NOW, THEREFORE, BE IT RESOLVED by the Council of the City
of Modesto as follows:

SECTION 1. The Superintendent of Streets is hereby
directed to notify the owners of record of the properties described
as follows:

Lots 3 and 4, Block 414

All that real property in the City of Modesto,
County of Stanislaus, State of California,
described as follows:

Lots 3 and 4, Block 414 of the City of Modesto,
as per map filed December 21, 1942 in Volume 15
of Maps, Stanislaus County Records.

to construct or cause to be constructed curb and gutter
along the street frontage of the property/properties hereinabove
described, all of said construction to be in accordance with City
of Modesto standards for such construction work.

SECTION 2. The 17th day of April, 1967,
at 4:30 o'clock P.M., in the Council Chambers, located in the
City Hall, 801 Eleventh Street, Modesto, California, is set as the
time and place where the Council will hear and pass upon objections
or protests, if any, which may be raised by any property owner or
other interested persons relating to the proposed work.

SECTION 3. The Superintendent of Streets is hereby
authorized to implement the provisions of this resolution in accordance
with the procedure contained in Chapter 27, Part 3, Division 7 of the
Streets and Highways Code of the State of California.

The foregoing resolution was introduced at a regular
meeting of the Council of the City of Modesto held on the 3rd
day of April, 1967, by Councilman Smith, who
moved its adoption, which motion being duly seconded by Council-
man Shastid, was upon roll call carried and the resolution
adopted by the following vote:

AYES: Councilmen: Davies, Hughes, Mitchell, Patton, Shastid,
Smith, Mayor Johansen

NOES: Councilmen: None

ABSENT: Councilmen: None

ATTEST: W. T. Chynoweth
City Clerk
W. T. CHYNOWETH

(SEAL)

APPROVED AS TO FORM:

By Elwyn L. Johnson
ELWYN L. JOHNSON, City Attorney

APPROVED AS TO DESCRIPTION:

By Paul Jones
Public Works Department

MODESTO CITY COUNCIL
RESOLUTION NO. 67-218

A RESOLUTION INSTRUCTING THE SUPERINTENDENT OF
STREETS TO GIVE NOTICE REQUIRING CONSTRUCTION OF
CURB AND GUTTER ALONG
CERTAIN STREETS IN THE CITY OF MODESTO. (LOTS 5 and
6, BLOCK 414, (319 OAK STREET))

WHEREAS, Chapter 27 of Part 3 of Division 7 of the
Streets and Highways Code of the State of California establishes
a procedure pursuant to which the construction of curb and gutter
_____ may be required, and

WHEREAS, in accordance with Section 5876 of the Streets
and Highways Code, the Superintendent of Streets finds that
curb and gutter _____ have been constructed in
front of the properties constituting more than fifty per cent (50%)
of the street frontage of Block 414, Oak Street _____

NOW, THEREFORE, BE IT RESOLVED by the Council of the City
of Modesto as follows:

SECTION 1. The Superintendent of Streets is hereby
directed to notify the owners of record of the properties described
as follows:

Lots 5 and 6, Block 414

All that real property in the City of Modesto,
County of Stanislaus, State of California,
described as follows:

Lots 5 and 6, Block 414 of the City of Modesto,
as per map filed December 21, 1942 in Volume 15
of Maps, Stanislaus County Records.

to construct or cause to be constructed curb and gutter along the street frontage of the property/properties hereinabove described, all of said construction to be in accordance with City of Modesto standards for such construction work.

SECTION 2. The 17th day of April, 1967, at 4:35 o'clock P.M., in the Council Chambers, located in the City Hall, 801 Eleventh Street, Modesto, California, is set as the time and place where the Council will hear and pass upon objections or protests, if any, which may be raised by any property owner or other interested persons relating to the proposed work.

SECTION 3. The Superintendent of Streets is hereby authorized to implement the provisions of this resolution in accordance with the procedure contained in Chapter 27, Part 3, Division 7 of the Streets and Highways Code of the State of California.

The foregoing resolution was introduced at a regular meeting of the Council of the City of Modesto held on the 3rd day of April, 1967, by Councilman Smith, who moved its adoption, which motion being duly seconded by Councilman Shastid, was upon roll call carried and the resolution adopted by the following vote:

AYES: Councilmen: Davies, Hughes, Mitchell, Patton, Shastid, Smith, Mayor Johansen

NOES: Councilmen: None

ABSENT: Councilmen: None

ATTEST: W. T. Chynoweth
City Clerk
W. T. CHYNOWETH

(SEAL)

APPROVED AS TO FORM:

BY Elwyn L. Johnson
ELWYN L. JOHNSON, City Attorney

APPROVED AS TO DESCRIPTION:

BY Frank Pross
Public Works Department

MODESTO CITY COUNCIL
RESOLUTION NO. 67-219

A RESOLUTION INSTRUCTING THE SUPERINTENDENT OF
STREETS TO GIVE NOTICE REQUIRING CONSTRUCTION OF
CURB AND GUTTER ALONG
CERTAIN STREETS IN THE CITY OF MODESTO. (LOTS 1 and
2, BLOCK 414 (325 OAK STREET))

WHEREAS, Chapter 27 of Part 3 of Division 7 of the
Streets and Highways Code of the State of California establishes
a procedure pursuant to which the construction of curb and gutter
_____ may be required, and

WHEREAS, in accordance with Section 5876 of the Streets
and Highways Code, the Superintendent of Streets finds that
curb and gutter _____ have been constructed in
front of the properties constituting more than fifty per cent (50%)
of the street frontage of Block 414, Oak Street

NOW, THEREFORE, BE IT RESOLVED by the Council of the City
of Modesto as follows:

SECTION 1. The Superintendent of Streets is hereby
directed to notify the owners of record of the properties described
as follows:

Lots 1 and 2, Block 414

All that real property in the City of Modesto,
County of Stanislaus, State of California, described
as follows:

Lots 1 and 2, Block 414 of the City of Modesto, as
per map filed December 21, 1942 in Volume 15 of
Maps, Stanislaus County Records.

to construct or cause to be constructed curb and gutter along the street frontage of the property/properties hereinabove described, all of said construction to be in accordance with City of Modesto standards for such construction work.

SECTION 2. The 17th day of April, 1967, at 4:40 o'clock P.M., in the Council Chambers, located in the City Hall, 801 Eleventh Street, Modesto, California, is set as the time and place where the Council will hear and pass upon objections or protests, if any, which may be raised by any property owner or other interested persons relating to the proposed work.

SECTION 3. The Superintendent of Streets is hereby authorized to implement the provisions of this resolution in accordance with the procedure contained in Chapter 27, Part 3, Division 7 of the Streets and Highways Code of the State of California.

The foregoing resolution was introduced at a regular meeting of the Council of the City of Modesto held on the 3rd day of April, 1967, by Councilman Smith, who moved its adoption, which motion being duly seconded by Councilman Shastid, was upon roll call carried and the resolution adopted by the following vote:

AYES: Councilmen: Davies, Hughes, Mitchell, Patton, Shastid, Smith, Mayor Johansen

NOES: Councilmen: None

ABSENT: Councilmen: None

ATTEST: W. T. Chynoweth
City Clerk
W. T. CHYNOWETH

(SEAL)

APPROVED AS TO FORM:

By Elwyn L. Johnson
ELWYN L. JOHNSON, City Attorney

APPROVED AS TO DESCRIPTION:

By Dean M. Wood
Public Works Department

MODESTO CITY COUNCIL
RESOLUTION NO. 67-220

A RESOLUTION APPROVING AMENDMENT TO AGREEMENT BETWEEN THE CITY OF MODESTO AND COUNTY OF STANISLAUS, DATED SEPTEMBER 20, 1966, FOR THE WIDENING OF COFFEE ROAD AT FLOYD AVENUE (Extending the southern limits and adjusting cost sharing provisions)

BE IT HEREBY RESOLVED by the Council of the City of Modesto that the amendment to the agreement between the City of Modesto and the County of Stanislaus, dated September 20, 1966, for the widening of Coffee Road at Floyd Avenue (extending the southern limits and adjusting cost sharing provisions) be, and it is hereby approved.

BE IT FURTHER RESOLVED that the execution of the amendment to the said agreement by the designated city officials be authorized.


The foregoing resolution was introduced at a regular meeting of the Council of the City of Modesto held on the 3rd day of April, 1967, by Councilman Smith, who moved its adoption, which motion being duly seconded by Councilman Shastid, was upon roll call carried and the resolution adopted by the following vote:

AYES: Councilmen: Davies, Hughes, Mitchell, Patton, Shastid,
Smith, Mayor Johansen

NOES: Councilmen: None

ABSENT: Councilmen: None

ATTEST:


W. T. CHYNOWETH, City Clerk

MODESTO CITY COUNCIL
RESOLUTION NO. 67-221

A RESOLUTION APPROVING RENEWAL OF AGREEMENT DATED APRIL 25, 1966 BETWEEN THE CITY OF MODESTO AND CHARLES G. WRIGHT FOR CONCESSION RIGHTS AT BEARD BROOK PARK FOR A PERIOD OF ONE YEAR COMMENCING MAY 1, 1967 AND ENDING APRIL 30, 1968

BE IT HEREBY RESOLVED by the Council of the City of Modesto that the renewal of agreement dated April 25, 1966 between the City of Modesto and Charles G. Wright for concession rights at Beard Brook Park for a period of one year commencing May 1, 1967 and ending April 30, 1968 be, and it is hereby approved.

BE IT FURTHER RESOLVED that the execution of said agreement by the designated city officials be authorized.

The foregoing resolution was introduced at a regular meeting of the Council of the City of Modesto held on the 3rd day of April, 1967, by Councilman Smith, who moved its adoption, which motion being duly seconded by Councilman Shastid, was upon roll call carried and the resolution adopted by the following vote:

AYES: Councilmen: Davies, Hughes, Mitchell, Patton, Shastid,
Smith, Mayor Johansen

NOES: Councilmen: None

ABSENT: Councilmen: None

ATTEST:

W. T. Chynoweth

W. T. CHYNOWETH, City Clerk

MODESTO CITY COUNCIL
RESOLUTION NO. 67-222

A RESOLUTION SETTING THE TIME AND PLACE FOR A PUBLIC HEARING BEFORE THE COUNCIL OF THE CITY OF MODESTO ON A PROPOSED AMENDMENT TO SECTION 22-3-9 OF THE ZONING MAP

WHEREAS, the Modesto City Planning Commission held a public hearing ^{March 21} on ~~January 17~~, 1967, in the Council Chambers, City Hall, for the purpose of considering an amendment to Section 22-3-9 of the Zoning map to reclassify from single-family zone, R-1, to Planned Development Zone, P-D, the following described property:

All that real property in Section 22, Township 3 South, Range 9 East, Mount Diablo Base and Meridian and being a portion of the south half of Lot 30 of the Broughton Colony Tract, as recorded March 19, 1904, in Volume 1 of Maps, at Page 78, Stanislaus County Records, and Lot 8, Block 1032 of Downey Manor, as per map filed August 5, 1955 in Volume 18 of Maps at Page 32, Stanislaus County Records, and portions of adjacent rights-of-way, more particularly described as follows:

Commencing at the Southwest corner of said Section 22, thence Northerly along the west line of Section 22, 20 feet to the true point of beginning; thence Easterly along the northerly right-of-way line of a 40-foot wide public street known as Lucern Avenue to its intersection with the easterly line of said Lot 30, said point also being on the westerly line of a 20-foot wide public street known as Sunnyside Avenue; thence Northerly along the easterly line of said Lot 30 and the westerly line of Sunnyside Avenue to its intersection with the centerline of an east-west 20-foot alley; thence Westerly along the centerline of said alley to its intersection with the southerly extension of the easterly line of Lot 8, Block 1032 as shown on the map of Downey Manor subdivision, recorded on August 5, 1955, in Volume 18 of Maps at Page 32, Stanislaus County Records; thence Northerly along said easterly lot line and the prolongation thereof to its intersection with the centerline of a 60-foot wide public street known as Locke Road; thence Westerly along the centerline of said Locke Road to its intersection with the West line of Section 22, also being the centerline of a 90-foot wide public street known as Coffee Road; thence Southerly along said section line to the point of beginning, and

WHEREAS, the said Planning Commission after hearing evidence both oral and documentary on the proposed amendment, adopted Resolution No. 67-25 recommending to the Council that rezoning of the property described above is required by public necessity, convenience and general welfare;

NOW, THEREFORE, BE IT RESOLVED by the Council of the City of Modesto that a public hearing on the proposed amendment to Section 22-3-9 of the Zoning Map be set for May 8, 1967 at 8:00 P.M. in the Council Chambers, City Hall, 801 11th Street, Modesto, California, to consider the proposed rezoning as recommended by the Modesto City Planning Commission.

The foregoing resolution was introduced at a regular meeting of the Council of the City of Modesto held on the 3rd day of April, 1967, by

Councilman Smith, who moved its adoption, which motion being duly seconded by Councilman Shastid, was upon roll call carried and the resolution adopted by the following vote:

AYES: Councilmen: Davies, Hughes, Mitchell, Patton, Shastid, Smith,
Mayor Johansen

NOES: Councilmen: None

ABSENT: Councilmen: None

ATTEST: W. T. Chynoweth
W. T. CHYNOWETH, City Clerk

MODESTO CITY COUNCIL
RESOLUTION NO. 67-223

A RESOLUTION ACCEPTING THE BID OF GAMON/CALMET METER DIVISION OF WORTHINGTON CORPORATION, NEWARK, NEW JERSEY, FOR ANNUAL NEEDS OF WATER METERS COMMENCING APRIL 3, 1967 (approximately 335 meters)

WHEREAS, Resolution No. 67-144, adopted by the Council of the City of Modesto on March 6, 1967, approved the plans and specifications for the annual needs of water meters for a period beginning April 3, 1967 (approximately 335 meters) and authorized the calling for bids, and

WHEREAS, the bids received for the annual needs of water meters for a period beginning April 3, 1967 (approximately 335 meters) were opened at 2:00 P.M. on March 21, 1967 and later tabulated by the Finance Department for the consideration of the Council, and


WHEREAS, the Director of Finance has recommended that the bid of Gamon/Calmet Meter Division of Worthington Corporation, Newark, New Jersey, in the amount of \$26,900.00 be accepted as the lowest responsible bid.

NOW, THEREFORE, BE IT RESOLVED by the Council of the City of Modesto that the bid of Gamon/Calmet Meter Division of Worthington Corporation, Newark, New Jersey, in the amount of \$26,900.00 be accepted and the execution of a contract for the completion of the project by the City's designated officials be authorized.

The foregoing resolution was introduced at a regular meeting of the Council of the City of Modesto held on the 3rd day of April, 1967, by Councilman Smith, who moved its adoption, which motion being duly seconded by Councilman Davies, was upon roll call carried and the resolution adopted by the following vote:

AYES: Councilmen: Davies, Hughes, Mitchell, Patton, Shastid, Smith,
Mayor Johansen
NOES: Councilmen: None
ABSENT: Councilmen: None

ATTEST:


W. T. CHYNOWETH, City Clerk

MODESTO CITY COUNCIL
RESOLUTION NO. 67-224

A RESOLUTION ORDERING THE WORK OF CONSTRUCTION OF CURB AND GUTTER ALONG CERTAIN STREETS IN THE CITY OF MODESTO. (LOTS 12, 13 and 14, BLOCK 409, 301 PINE STREET)

WHEREAS, Chapter 27 of Part 3 of Division 7 of the Streets and Highways Code of the State of California establishes a procedure pursuant to which the construction of curb and gutter may be required, and

WHEREAS, in accordance with Section 5876 of the Streets and Highways Code, the Superintendent of Streets finds that curb and gutter have been constructed in front of the properties constituting more than fifty per cent (50%) of the street frontage along Block 409, Pine Street, and

WHEREAS, the Council did on March 13, 1967, adopt its Resolution No. 67-166 directing the Superintendent of Streets to give notice requiring the construction of curb and gutter along certain streets in the City of Modesto, as provided therein, and

WHEREAS, the Council, did by said resolution, set the 27th day of March, 1967, at 7:45 o'clock P.M. in the Council Chambers, as the time and place for a hearing on said matter, at which time the Council continued said hearing to the 3rd day of April, 1967, at 4:15 o'clock P.M., in the Council Chambers, as the time and place for a hearing for the purpose of passing upon objections and protests, if any, which may be raised by the property owners or other interested persons relating to the proposed work, and

WHEREAS, the Superintendent of Streets has caused notice to be given as directed by said Resolution No. 67-166, and

WHEREAS, at the time set for hearing the protests and objections, if any, to the proposed work, the said Council proceeded to hear the same,

NOW, THEREFORE, BE IT RESOLVED by the Council of the City of Modesto as follows:

SECTION 1. All protests and objections of any kind or nature whatsoever to the proposed work are hereby overruled or denied.

SECTION 2. The Superintendent of Streets is hereby directed to proceed with the project in accordance with the provisions of Resolution No. 67-166 and Chapter 27, Part 3, Division 7 of the Streets and Highways Code of the State of California.

The foregoing resolution was introduced at a regular meeting of the Council of the City of Modesto held on the 3rd day of April, 1967, by Councilman Hughes, who moved its adoption, which motion being duly seconded by Councilman Mitchell, was upon roll call carried and the resolution adopted by the following vote:

AYES: Councilmen: Davies, Hughes, Mitchell, Patton, Shastid, Smith, Mayor Johansen

NOES: Councilmen: None

ABSENT: Councilmen: None

ATTEST: W. T. Chynoweth
W. T. CHYNOWETH, City Clerk

(SEAL)

APPROVED AS TO FORM:

By Elwyn L. Johnson
ELWYN L. JOHNSON, City Attorney

MODESTO CITY COUNCIL
RESOLUTION NO. 67-225

A RESOLUTION GRANTING DRIVEWAY VARIANCE TO LA LOMA LIQUOR STORE
(Lots 6, 7, 8, and 9 in BLOCK 133, LaLoma Avenue)

WHEREAS, LaLoma Liquor Store has requested a variance to the provisions of Section 7-1.401(c) of the Modesto Municipal Code to permit the construction of a 60-foot driveway on Lots 6, 7, 8, and 9 in Block 133 of the City of Modesto occupied by LaLoma Liquor Store, and

WHEREAS, LaLoma Liquor Store has filed with the Director of Public Works a plot plan designating the precise dimensions and location of the proposed 60-foot driveway, and

WHEREAS, Section 7-1.401(c) of the Modesto Municipal Code provides that the total width of driveways serving any lot or parcel of land or adjacent lots or parcels of land in a single ownership shall not exceed fifty (50%) per cent limitation imposed in Section 7-1.401(c), and

WHEREAS, the Director of Public Works has recommended that the request be granted on the basis that the 60-foot drive will facilitate ingress and egress into the property;

NOW, THEREFORE, BE IT RESOLVED by the Council of the City of Modesto that the request of LaLoma Liquors for a variance to Section 7-1.401(c) of the Modesto Municipal Code to permit installation of one 60-foot driveway, Lots 6, 7, 8, and 9 in Block 133 (LaLoma Avenue) is hereby approved.


The foregoing resolution was introduced at a regular meeting of the Council of the City of Modesto held on the 3rd day of April, 1967, by Councilman Davies, who moved its adoption, which motion being duly seconded by Councilman Smith, was upon roll call carried and the resolution adopted by the following vote:

AYES: Councilmen: Davies, Hughes, Mitchell, Patton, Shastid, Smith,
Mayor Johansen

NOES: Councilmen: None

ABSENT: Councilmen: None

ATTEST:



W. T. CHYNOWETH, City Clerk

MODESTO CITY COUNCIL
RESOLUTION NO. 67-226

A RESOLUTION ORDERING THE WORK OF CONSTRUCTION OF SIDEWALK, CURB AND GUTTER ALONG CERTAIN STREETS IN THE CITY OF MODESTO. (WEST SIDE OF LA LOMA - LOTS 6, 7, 8 and 9, BLOCK 133)

WHEREAS, Chapter 27 of Part 3 of Division 7 of the Streets and Highways Code of the State of California establishes a procedure pursuant to which the construction of sidewalk, curb and gutter may be required, and

WHEREAS, in accordance with Section 5876 of the Streets and Highways Code, the Superintendent of Streets finds that sidewalk, curb and gutter have been constructed in front of the properties constituting more than fifty per cent (50%) of the street frontage along the west side of La Loma, Block 133, and

WHEREAS, the Council did, on February 6, 1967, adopt its Resolution No. 67-77, directing the Superintendent of Streets to give notice requiring the construction of sidewalk, curb and gutter along certain streets in the City of Modesto, as provided therein, and

WHEREAS, the Council, did by said resolution, set the 20th day of February, 1967, at 4:30 o'clock P.M., in the Council Chambers, as the time and place for a hearing on said matter, at which time the Council continued said hearing to the 6th day of March, 1967, at 4:30 o'clock P.M., in the Council Chambers, as the time and place for a hearing for the purpose of passing upon objections or protests, if any, which may be raised by the property owners or other interested persons relating to the proposed work, and

WHEREAS, the Superintendent of Streets has caused notice to be given as directed by said Resolution No. 67-77, and

WHEREAS, at the time set for hearing the protests and objections, if any, to the proposed work, the said Council proceeded to hear the same, and

WHEREAS, on March 6, 1967, the public hearing was closed and the decision on this matter was held over until March 20, 1967,

for a report by the City staff, at which time this matter was further continued to April 3, 1967, when it further considered and discussed the matter.

NOW, THEREFORE, BE IT RESOLVED by the Council of the City of Modesto as follows:

SECTION 1. All protests and objections of any kind or nature whatsoever to the proposed work are hereby overruled or denied.

SECTION 2. The Superintendent of Streets is hereby directed to proceed with the project in accordance with the provisions of Resolution No. 67-77 and Chapter 27, Part 3, Division 7 of the Streets and Highways Code of the State of California.

The foregoing resolution was introduced at a regular meeting of the Council of the City of Modesto held on the 3rd day of April, 1967, by Councilman Davies, who moved its adoption, which motion being duly seconded by Councilman Smith, was upon roll call carried and the resolution adopted by the following vote:

AYES: Councilmen: Davies, Hughes, Mitchell, Patton, Shastid,
Smith, Mayor Johansen
NOES: Councilmen: None
ABSENT: Councilmen: None

ATTEST: W. T. Chynoweth
W. T. CHYNOWETH, City Clerk

(SEAL)

APPROVED AS TO FORM:

BY Elwyn L. Johnson
ELWYN L. JOHNSON, City Attorney

MODESTO CITY COUNCIL
RESOLUTION NO. 67-227

A RESOLUTION AUTHORIZING THE CITY MANAGER TO SIGN AN APPLICATION TO THE FEDERAL AVIATION AGENCY FOR FEDERAL AID PARTICIPATION AT MODESTO CITY-COUNTY AIRPORT

BE IT HEREBY RESOLVED by the Council of the City of Modesto that the submission of an application to the Federal Aviation Agency for federal funds in the amount of \$7,250 for the extension of the aircraft parking apron at the United Airlines' terminal area at the Modesto City-County Airport be, and it is hereby approved.

BE IT FURTHER RESOLVED that the execution of the application by the City's designated official, John C. Keefe, City Manager, be and it is hereby authorized.

The foregoing resolution was introduced at a regular meeting of the Council of the City of Modesto held on the 3rd day of April, 1967, by Councilman Shastid, who moved its adoption, which motion being duly seconded by Councilman Patton, was upon roll call carried and the resolution adopted by the following vote:

AYES: Councilmen: Davies, Hughes, Mitchell, Patton, Shastid,
Smith, Mayor Johansen

NOES: Councilmen: None

ABSENT: Councilmen: None

ATTEST: W. T. Chynoweth
W. T. CHYNOWETH, City Clerk

MODESTO CITY COUNCIL
RESOLUTION NO. 67-228

A RESOLUTION APPROVING STREET CONSTRUCTION BUDGET FOR THE 1966-67
FISCAL YEAR

BE IT HEREBY RESOLVED by the Council of the City of Modesto that the proposed street construction budget for the 1966-67 fiscal year attached hereto as Exhibit "A", submitted by the Director of Public Works, be, and it is hereby approved.

The foregoing resolution was introduced at a regular meeting of the Council of the City of Modesto held on the 3rd day of April, 1967, by Councilman Hughes, who moved its adoption, which motion being duly seconded by Councilman Patton, was upon roll call carried and the resolution adopted by the following vote:

AYES: Councilmen: Davies, Hughes, Mitchell, Patton, Shastid,
Smith, Mayor Johansen
NOES: Councilmen: None
ABSENT: Councilmen: None

ATTEST:



W. T. CHYNOWETH, City Clerk

PROPOSED STREET CONSTRUCTION BUDGET
FOR THE 1966-67 FISCAL YEAR

Item No.	Acct. No.	Project Description	Select System No.	Current Approp. 3-31-67	Actual or Est. Project Cost	Source of Funds				
						Gas Tax (186.1)	Gas Tax (2107)	City Cap. (321)	County Contrib.	Other
1.	6643	Carver - No. 9th to Briggsmore	(124)	\$ 12,000	\$ 4,598*	\$ 4,598	\$ -	\$ -	\$ -	-
2.	6656	Orangeburg - Martin to Tully	(145)	13,000	4,998*	4,998	-	-	-	-
3.	6646	Emerald - California to Maze	(127)	6,000	2,640*	-	-	2,640	-	-
4.	6650	Tully - Pearl to Bowen	(147)	5,000	569*	-	-	569	-	-
5.	6712	Yosemite - Las Flores to E. City Limits	(148)	2,000	5,000	5,000	-	-	-	-
6.	6647	Misc. R/W and Improvements		35,000	35,000**	-	-	35,000	-	-
7.	6706	Tully - Bowen to Standiford	(153)	115,000±	122,000 (1)	14,000	80,000	-	-	28,000
8.	6713	E. Orangeburg - McHenry to E. City Limits	(157)	20,000±	24,000 (2)	24,000	-	-	-	-
9.	6653	Franklin - Paradise to Maze	(154)	83,000±	69,000	55,000	-	-	14,000	-
					\$267,805	\$107,596	\$80,000	\$38,209	\$14,000	\$28,000

(1) \$2,500 previously appropriated for Cavil Drain reconstruction.
 (2) \$6,000 previously appropriated for installation of storm drain.
 * Denotes completed projects.
 ± Shown in contingency reserve.
 ** Presently in regular budget.

**ESTIMATED AVAILABLE FUNDS FOR STREET CONSTRUCTION
FOR THE 1966-67 FISCAL YEAR**

Attachment No. 2

	Total	State Appr't 186.1 Gas Tax	State Appr't 2107 Gas Tax	City Special Fund for Capital Outlay	Other Funds Available
<u>CITY FUND BALANCE, 7-1-66</u>	\$129,912	\$123,653	\$ 6,259	\$ -	\$ -
<u>Estimated Revenues</u>					
Allocations of 186.1b & 2107 Money	257,556	182,600	74,956	-	-
Allocations of 186.1a Money	4,800	4,800	-	-	-
Interest on Investment	10,500	5,250	-	-	-
Outside Contributions	42,000	-	5,250	-	-
City Contribution (Actual Approp. Fund 321)	46,000	-	-	-	42,000
Total Available, 7-1-66	\$490,768	\$316,303	\$ 86,465	46,000	-
<u>Proposed Projects, 1966-67</u>					
Available for Additional Projects	267,805	107,596	80,000	\$ 46,000	\$42,000
	\$222,963	\$208,707	\$ 6,465	38,209	42,000
				\$ 7,791	-

CONSTRUCTION PROGRESS CHART

1967

Attachment No. 3

PROJECT & LIMITS	TOTAL	MARCH				APRIL				MAY				JUNE				JULY				AUGUST				SEPTEMBER			
	W.D.	6/10	13/17	20/24	27/31	3/7	10/14	17/21	24/28	1/5	8/12	15/19	22/26	2/6	9/13	16/20	23/30	3/7	10/14	17/21	24/28	3/7	14/18	21/25	28/31	4/8	11/15	18/22	25/29
FRANCEBURG AVE. E.																													
MCHENRY AVE. TO SUNRISE AVE.																													
FRANKLIN ST. S.																													
PARADISE AVE. TO MAZE BLVD.																													
JILLY RD.																													
BOWEN AVE. TO STANDIFORD AVE.																													

To STATE
 To Council
Construction
Actual

MODESTO CITY COUNCIL
RESOLUTION NO. 67-229

A RESOLUTION APPROVING APPROPRIATION TRANSFERS FOR STREET CONSTRUCTION
SCHEDULED DURING THE 1966-67 FISCAL YEAR

BE IT HEREBY RESOLVED BY THE COUNCIL of the City of Modesto
that the following appropriation transfers be approved:

FROM: 207, Gas Tax Fund

Contingency Reserve	\$167,500.00
<u>TO:</u> Tully, Bowen to Standiford (6706)	91,500.00
E. Orangeburg, McHenry to E. City Limits (6713)	18,000.00
Franklin, Paradise to Maze (6653)	55,000.00
Yosemite, Las Flores to E. City Limits (6712)	3,000.00

FROM: Special Fund for Capital Outlays - 321

Contingency Reserve	\$ 42,000.00
<u>TO:</u> Franklin, Paradise to Maze (6653-41)	14,000.00
Tully, Bowen to Standiford (6706-41)	28,000.00

The foregoing resolution was introduced at a regular meeting
of the Council of the City of Modesto held on the 3rd day of April,
1967, by Councilman Hughes , who moved its adoption, which motion
being duly seconded by Councilman Patton , was upon roll call
carried and the resolution adopted by the following vote:

AYES: Councilmen: Davies, Hughes, Mitchell, Patton, Shastid, Smith,
Mayor Johansen

NOES: Councilmen: None

ABSENT: Councilmen: None

ATTEST: W. T. Chynoweth
W. T. CHYNOWETH, City Clerk

MODESTO CITY COUNCIL
RESOLUTION NO. 67-230

RE-
A RESOLUTION/APPOINTING MEMBER OF THE AB-103 ADVISORY BOARD (AREA C)
(Cleveland Stockton)

WHEREAS, Section 1102 of the Charter of the City of Modesto requires the City Council to appoint members to various Boards and Commissions;

NOW, THEREFORE, BE IT RESOLVED by the Council of the City of Modesto as follows:

SECTION 1. The following person is hereby appointed to the AB-103 Advisory Board (Area C) for the respective term as indicated:

Cleveland Stockton
712 - 11th Street
Modesto, California four-year term beginning March 28, 1967

SECTION 2. The City Clerk is hereby directed to transmit a copy of this resolution to the newly appointed member of the AB-103 Advisory Board and the Secretary thereof.

The foregoing resolution was introduced at a regular meeting of the Council of the City of Modesto held on the 3rd day of April, 1967, by Councilman Smith, who moved its adoption, which motion being duly seconded by Councilman Patton, was upon roll call carried and the resolution adopted by the following vote:

AYES: Councilmen: Davies, Hughes, Mitchell, Patton, Smith,
Mayor Johansen
NOES: Councilmen: None
ABSENT: Councilmen: Shastid

ATTEST:


~~XXXXXXXXXXXX~~ City Clerk
W. T. CHYNOWETH

MODESTO CITY COUNCIL
RESOLUTION NO. 67-231

RE-
A RESOLUTION/APPOINTING MEMBER OF THE AB-103 ADVISORY BOARD (AREA D)
(Hy Youngheim)

WHEREAS, Section 1102 of the Charter of the City of Modesto requires the City Council to appoint members to various Boards and Commissions;

NOW, THEREFORE, BE IT RESOLVED by the Council of the City of Modesto as follows:

SECTION 1. The following person is hereby appointed to the AB-103 Advisory Board (Area D) for the respective term as indicated:

Hy Youngheim
2821 Levon
Modesto, California four-year term beginning March 28, 1967

SECTION 2. The City Clerk is hereby directed to transmit a copy of this resolution to the newly appointed member of the AB-103 Advisory Board and the Secretary thereof.

The foregoing resolution was introduced at a regular meeting of the Council of the City of Modesto held on the 3rd day of April, 1967, by Councilman Smith, who moved its adoption, which motion being duly seconded by Councilman Patton, was upon roll call carried and the resolution adopted by the following vote:

AYES: Councilmen: Davies, Hughes, Mitchell, Patton, Smith,
Mayor Johansen
NOES: Councilmen: None
ABSENT: Councilmen: Shastid

ATTEST:


~~XXXXXXXXXXXX~~, City Clerk
W. T. CHYNOWETH

MODESTO CITY COUNCIL
RESOLUTION NO. 67-232

RE-
A RESOLUTION/APPOINTING MEMBER OF THE AB-103 ADVISORY BOARD (AREA D)
(Ben S. Mitchell)

WHEREAS, Section 1102 of the Charter of the City of Modesto requires the City Council to appoint members to various Boards and Commissions;

NOW, THEREFORE, BE IT RESOLVED by the Council of the City of Modesto as follows:

SECTION 1. The following person is hereby appointed to the AB-103 Advisory Board (Area D) for the respective term as indicated:


Ben S. Mitchell
1219 Wellesley Way
Modesto, California four-year term beginning March 28, 1967

SECTION 2. The City Clerk is hereby directed to transmit a copy of this resolution to the newly appointed member of the AB-103 Advisory Board and the Secretary thereof.

The foregoing resolution was introduced at a regular meeting of the Council of the City of Modesto held on the 3rd day of April, 1967, by Councilman Smith, who moved its adoption, which motion being duly seconded by Councilman Patton, was upon roll call carried and the resolution adopted by the following vote:

AYES: Councilmen: Davies, Hughes, Mitchell, Patton, Smith,
Mayor Johansen
NOES: Councilmen: None
ABSENT: Councilmen: Shastid

ATTEST:



W. T. CHYNOWETH, City Clerk
W. T. CHYNOWETH

MODESTO CITY COUNCIL
RESOLUTION NO. 67-233

RE-
A RESOLUTION/APPOINTING MEMBER OF THE AB-103 ADVISORY BOARD (Area D)
(Mrs. Myrne Madonna)

WHEREAS, Section 1102 of the Charter of the City of Modesto requires the City Council to appoint members to various Boards and Commissions;

NOW, THEREFORE, BE IT RESOLVED by the Council of the City of Modesto as follows:

SECTION 1. The following person is hereby appointed to the AB-103 Advisory Board (Area D) for the respective term as indicated:


Mrs. Myrne Madonna
206 Clover Lane
Modesto, California four-year term beginning March 28, 1967

SECTION 2. The City Clerk is hereby directed to transmit a copy of this resolution to the newly appointed member of the AB-103 Advisory Board and the Secretary thereof.

The foregoing resolution was introduced at a regular meeting of the Council of the City of Modesto held on the 3rd day of April, 1967, by Councilman Smith, who moved its adoption, which motion being duly seconded by Councilman Patton, was upon roll call carried and the resolution adopted by the following vote:

AYES: Councilmen: Davies, Hughes, Mitchell, Patton, Smith,
Mayor Johansen
NOES: Councilmen: None
ABSENT: Councilmen: Shastid

ATTEST:


~~XXXXXXXXXXXX~~, City Clerk
W. T. CHYNOWETH

MODESTO CITY COUNCIL
RESOLUTION NO. 67-234

A RESOLUTION ORDERING THE WORK OF CONSTRUCTION
OF CURB, GUTTER AND SIDEWALK ALONG CERTAIN
STREETS IN THE CITY OF MODESTO. (LOTS 11, 12, 13
and 14, BLOCK 417 (SOUTH SIDE OF MAPLE, WEST OF
WASHINGTON))

WHEREAS, Chapter 27 of Part 3 of Division 7 of the Streets
and Highways Code of the State of California establishes a procedure
pursuant to which the construction of curb, gutter and sidewalk
may be required, and

WHEREAS, in accordance with Section 5876 of the Streets
and Highways Code, the Superintendent of Streets finds that
curb, gutter and sidewalk have been constructed in front of
the properties constituting more than fifty per cent (50%) of the
street frontage along Block 417, south side of Maple, west of Wash-
ington,
and

WHEREAS, the Council, did, on March 27, 1967,
adopt its Resolution No. 67-195, directing the Superintendent of
Streets to give notice requiring the construction of curb, gutter
and sidewalk along certain streets in the City of Modesto,
as provided therein, and

WHEREAS, the Council, did by said resolution, set the
10th day of April, 1967, at 7:45 o'clock P.M. in
the Council Chambers, as the time and place for a hearing for the
purpose of passing upon objections or protests, if any, which may
be raised by the property owners or other interested persons relat-
ing to the proposed work, and

WHEREAS, the Superintendent of Streets has caused notice
to be given as directed by said Resolution No. 67-195, and

WHEREAS, at the time set for hearing the protests and
objections, if any, to the proposed work, the said Council pro-
ceeded to hear the same ~~XX~~

NOW, THEREFORE, BE IT RESOLVED by the Council of the
City of Modesto as follows:

SECTION 1. All protests and objections of any kind or
nature whatsoever to the proposed work are hereby overruled or
denied.

SECTION 2. The Superintendent of Streets is hereby directed to proceed with the project in accordance with the provisions of Resolution No. 67-195 and Chapter 27, Part 3, Division 7 of the Streets and Highways Code of the State of California.

The foregoing resolution was introduced at a regular meeting of the Council of the City of Modesto held on the 10th day of April, 19 67, by Councilman Shastid, who moved its adoption, which motion being duly seconded by Councilman Mitchell, was upon roll call carried and the resolution adopted by the following vote:

AYES: Councilmen: Davies, Hughes, Mitchell, Patton, Shastid,
Smith, Mayor Johansen
NOES: Councilmen: None
ABSENT: Councilmen: None

ATTEST: W. T. Chynoweth
W. T. CHYNOWETH, City Clerk

(SEAL)

APPROVED AS TO FORM:

BY Elwyn L. Johnson
ELWYN L. JOHNSON, City Attorney

MODESTO CITY COUNCIL
RESOLUTION NO. 67-235

A RESOLUTION ORDERING THE WORK OF CONSTRUCTION
OF CURB AND GUTTER ALONG CERTAIN
STREETS IN THE CITY OF MODESTO. (LOT 7 AND 8,
BLOCK 320, 215 SUNSET AVENUE)

WHEREAS, Chapter 27 of Part 3 of Division 7 of the Streets
and Highways Code of the State of California establishes a procedure
pursuant to which the construction of curb and gutter
may be required, and

WHEREAS, in accordance with Section 5876 of the Streets
and Highways Code, the Superintendent of Streets finds that
curb and gutter have been constructed in front of
the properties constituting more than fifty per cent (50%) of the
street frontage along Block 320, Sunset Avenue

and

WHEREAS, the Council, did, on March 27, 1967,
adopt its Resolution No. 67-196, directing the Superintendent of
Streets to give notice requiring the construction of curb and
gutter along certain streets in the City of Modesto,
as provided therein, and

WHEREAS, the Council, did by said resolution, set the
10th day of April, 1967, at 7:50 o'clock P.M. in
the Council Chambers, as the time and place for a hearing for the
purpose of passing upon objections or protests, if any, which may
be raised by the property owners or other interested persons relat-
ing to the proposed work, and

WHEREAS, the Superintendent of Streets has caused notice
to be given as directed by said Resolution No. 67-196, and

WHEREAS, at the time set for hearing the protests and
objections, if any, to the proposed work, the said Council pro-
ceeded to hear the same and no protests having been received,

NOW, THEREFORE, BE IT RESOLVED by the Council of the
City of Modesto as follows:

SECTION 1. All protests and objections of any kind or
nature whatsoever to the proposed work are hereby overruled or
denied.

SECTION 2. The Superintendent of Streets is hereby directed to proceed with the project in accordance with the provisions of Resolution No. 67-196 and Chapter 27, Part 3, Division 7 of the Streets and Highways Code of the State of California.

The foregoing resolution was introduced at a regular meeting of the Council of the City of Modesto held on the 10th day of April, 1967, by Councilman Mitchell, who moved its adoption, which motion being duly seconded by Councilman Patton, was upon roll call carried and the resolution adopted by the following vote:

AYES: Councilmen: Davies, Hughes, Mitchell, Patton, Shastid, Smith, Mayor Johansen

NOES: Councilmen: None

ABSENT: Councilmen: None

ATTEST: W. T. Chynoweth
W. T. CHYNOWETH, City Clerk

(SEAL)

APPROVED AS TO FORM:

BY Elwyn L. Johnson
ELWYN L. JOHNSON, City Attorney

MODESTO CITY COUNCIL
RESOLUTION NO. 67-236

A RESOLUTION ACCEPTING THE CONSTRUCTION OF TRAFFIC SIGNALS AND STREET LIGHTING AT TULLY AND BRIGGSMORE AND AT COLLEGE AND ROSEBURG

WHEREAS, a report has been filed by the Director of ~~Public~~ ^{Parking and} Traffic ~~Works~~ that the construction of traffic signals and street lighting at Tully and Briggsmore and at College and Roseburg

has been completed by Industrial Electric, Inc., Modesto, California,

in accordance with the contract agreement, dated December 28, 1966.

NOW, THEREFORE, BE IT RESOLVED that the construction of traffic signals and street lighting at Tully and Briggsmore and at College and Roseburg be accepted from said contractor, Industrial Electric, Inc., Modesto, California,

that Notice of Completion be filed with the Recorder of Stanislaus County and that payment of amounts due in the amount of \$11,820.00, as provided in the contract, be authorized.

The foregoing resolution was introduced at a regular meeting of the Council of the City of Modesto held on the 10th day of April, 1967, by Councilman Shastid, who moved its adoption, which motion being duly seconded by Councilman Patton, was upon roll call carried and the resolution adopted by the following vote:

AYES: Councilmen: Davies, Hughes, Mitchell, Patton, Shastid, Smith, Mayor Johansen
NOES: Councilmen: None
ABSENT: Councilmen: None

ATTEST:


~~W. T. Chynoweth~~, City Clerk
W. T. CHYNOWETH

MODESTO CITY COUNCIL
RESOLUTION NO. 67-237

A RESOLUTION PETITIONING THE BOARD OF SUPERVISORS OF THE COUNTY OF STANISLAUS TO EXCLUDE ALL PROPERTY WITHIN THE INCORPORATED LIMITS OF THE CITY OF MODESTO FROM COUNTY TAX LEVY FOR THE FISCAL YEAR 1967-1968 FOR SUPPORT OF FIRE PROTECTION IN THE COUNTY PURSUANT TO THE PROVISIONS OF GOVERNMENT CODE SECTION 25643

WHEREAS, the County of Stanislaus does now, and for many years prior hereto has levied a County tax each fiscal year upon property within the County, including property within the corporate limits of the City of Modesto, assessed for tax purposes, to provide county funds for structural fire protection of areas in the County; and

WHEREAS, Government Code Section 25643 provides that the Board of Supervisors shall exclude from such tax levy property within the incorporated limits of an incorporated city having an organized fire department in operation and existence and providing adequate structural fire protection within such incorporated city; and

WHEREAS, this Council finds that the City of Modesto does now, and for many years prior hereto has had an organized fire department in operation and existence, which is providing adequate fire protection to all property within the incorporated limits of said city, and no additional benefit in fire protection is received or required by such property from structural fire protection given by the County of Stanislaus.

NOW, THEREFORE, BE IT RESOLVED by the Council of the City of Modesto as follows:

1. That this Council does hereby petition the Board of Supervisors of the County of Stanislaus, pursuant to the provisions of Section 25643 of the Government Code of the State of California, to exclude all property within the incorporated limits of the City of Modesto, including all property which may hereafter be annexed to said city prior to a tax levy being made thereupon, from a tax levy for the fiscal year 1967-1968 to provide county funds for structural fire protection of areas in the County of Stanislaus.

2. The City Clerk is hereby directed to certify and forward to the Clerk of the Board of Supervisors of Stanislaus County, a copy of this resolution.

The foregoing resolution was introduced at a regular meeting of the Council of the City of Modesto held on the 10th day of April, 1967, by Councilman Shastid , who moved its adoption, which motion being duly seconded by Councilman Patton , was upon roll call carried and the resolution adopted by the following vote:

AYES: Councilmen: Davies, Hughes, Mitchell, Patton, Shastid, Smith,
Mayor Johansen

NOES: Councilmen: None

ABSENT: Councilmen: None

ATTEST:


W. T. CHYNOWETH, City Clerk

MODESTO CITY COUNCIL
RESOLUTION NO. 67-238


A RESOLUTION SETTING TIME AND PLACE FOR HEARING APPEAL OF G. ROBERT JENSEN TO DECISION OF BOARD OF ZONING ADJUSTMENT IN GRANTING A 75-FOOT EXTENSION OF R-3 USE INTO R-1 ZONING

BE IT HEREBY RESOLVED by the Council of the City of Modesto that May 8, 1967, at 8:15 P. M. in the Council Chambers, City Hall, 801 Eleventh Street, Modesto, California, is hereby set as the time and place for consideration of appeal of G. Robert Jensen to decision of Board of Zoning Adjustment in granting a 75-foot extension of R-3 use into R-1 zoning at corner of Brighton and Wylie.

The foregoing resolution was introduced at a regular meeting of the Council of the City of Modesto held on the 10th day of April, 1967, by Councilman Shastid, who moved its adoption, which motion being duly seconded by Councilman Patton, was upon roll call carried and the resolution adopted by the following vote:

AYES: Councilmen: Davies, Hughes, Mitchell, Patton, Shastid, Smith,
Mayor Johansen
NOES: Councilmen: None
ABSENT: Councilmen: None

ATTEST:


~~XXXXXXXXXXXX~~ City Clerk
W. T. CHYNOWETH

MODESTO CITY COUNCIL
RESOLUTION NO. 67-239

A RESOLUTION APPROVING AGREEMENT BETWEEN THE CITY OF MODESTO AND THE STATE OF CALIFORNIA, DEPARTMENT OF PUBLIC WORKS, DIVISION OF HIGHWAYS, FOR TRAFFIC CONTROL SIGNAL SYSTEM AT THE INTERSECTION OF ROSEBURG AVENUE WITH STATE HIGHWAY ROUTE 108

BE IT HEREBY RESOLVED by the Council of the City of Modesto that the agreement between the City of Modesto and the State of California, Department of Public Works, Division of Highways, for traffic control signal system at the intersection of Roseburg Avenue with State Highway Route 108 (10-Sta-108) be, and it is hereby approved.

BE IT FURTHER RESOLVED that the execution of said agreement by the designated city officials be authorized.

The foregoing resolution was introduced at a regular meeting of the Council of the City of Modesto held on the 10th day of April, 1967, by Councilman Shastid, who moved its adoption, which motion being duly seconded by Councilman Patton, was upon roll call carried and the resolution adopted by the following vote:

AYES: Councilmen: Davies, Hughes, Mitchell, Patton, Shastid,
Smith, Mayor Johansen

NOES: Councilmen: None

ABSENT: Councilmen: None

ATTEST: W. T. Chynoweth
W. T. CHYNOWETH, City Clerk

MODESTO CITY COUNCIL
RESOLUTION NO. 67-240

A RESOLUTION ESTABLISHING WATER SERVICE AND
HYDRANT RENTAL FEES TO THE INDUSTRIAL FIRE
DEPARTMENT LOCATED IN THE COUNTY OF STANISLAUS.

WHEREAS, the Industrial Fire Department, fire station and a section of the fire protection system, prior to the City's acquisition of the Bumgardner Water System, were supplied water from said System, and

WHEREAS, since the Bumgardner Water System has been acquired by the City of Modesto, a municipal corporation of Stanislaus County, California, the City of Modesto is possessed of a supply of water and can furnish water to said fire station and a section of the fire protection system, and

WHEREAS, said Fire Department desires said City to furnish water for said fire station and a section of the fire protection system, and

WHEREAS, Section 11-1.08 of the Modesto Municipal Code provides that "the Council shall have the power to establish by agreement or resolution the rates to be charged for providing water services to government agencies, including school districts, private schools and to any person outside the corporate limits of the City at rates different from those heretofore set forth and on a basis that is fair and equitable to all the parties concerned,"

NOW, THEREFORE, BE IT RESOLVED by the Council of the City of Modesto that water service be supplied by the said City of Modesto to the Industrial Fire Department, fire station and a section of the fire protection system.

BE IT FURTHER RESOLVED that the following fees are hereby established to be applicable to the Industrial Fire Department, fire station and a section of the fire protection system:

Industrial Fire Department
1829 Crows Landing Road

1½ inch service (Fire Station at
1829 Crows Landing Road) \$ 7.00 bi-monthly

Fire Hydrants

Wharf, 29 ea. @ \$1.50/month	87.00 bi-monthly
#71 Hydrants, 8 ea. @ \$2.50/month	40.00 bi-monthly
#74 Hydrants, 2 ea. @ \$2.50/month	<u>10.00 bi-monthly</u>

\$144.00 bi-monthly

BE IT FURTHER RESOLVED that said fees shall be due and payable bi-monthly, in advance.

BE IT FURTHER RESOLVED that the City Council reserves the right to amend this resolution by adding other areas where comparable conditions apply.

The foregoing resolution was introduced at a regular meeting of the Council of the City of Modesto held on the 10th day of April, 1967, by Councilman Shastid, who moved its adoption, which motion being duly seconded by Councilman Patton, was upon roll call carried and the resolution adopted by the following vote:

AYES: Councilmen: Davies, Hughes, Mitchell, Patton, Shastid, Smith, Mayor Johansen

NOES: Councilmen: None

ABSENT: Councilmen: None

ATTEST: W. T. Chynoweth
W. T. CHYNOWETH, City Clerk

(SEAL)

APPROVED AS TO FORM:

By Elwyn L. Johnson
ELWYN L. JOHNSON, City Attorney

MODESTO CITY COUNCIL
RESOLUTION NO. 67-241

A RESOLUTION FIXING CERTAIN RATES FOR SUPPLY-
ING WATER SERVICE TO CERTAIN STANISLAUS COUNTY
PROPERTIES.

WHEREAS, the County of Stanislaus, a political subdivi-
sion of the State of California, maintains in said County a Pub-
lic Works Department, Bret Hart Park and Olympic Park, and

WHEREAS, water is used in large quantities at the above-
mentioned properties, which water prior to the City's acquisition
of the Bumgardner Water System, was supplied by said System, and

WHEREAS, since the Bumgardner Water System has been
acquired by the City of Modesto, a municipal corporation of
Stanislaus County, California, the City of Modesto is possessed
of a supply of water and can furnish water to said County for the
use of the above-mentioned properties, and

WHEREAS, the said County desires said City to furnish
water for said properties, and

WHEREAS, Section 11-1.08 of the Municipal Code authorizes
the Council to establish by resolution the rate to be charged for
providing water services to governmental agencies,

NOW, THEREFORE, BE IT RESOLVED by the Council of the
City of Modesto that water service be supplied by the said City
of Modesto for the said County properties at the following rates:

Public Works Department 1716 Morgan Road	\$70.00 bi-monthly
Bret Hart Park Las Vegas Street	\$28.00 bi-monthly
Olympic Park Parklawn Avenue	\$28.00 bi-monthly

BE IT FURTHER RESOLVED that the fee to be paid to said
City for water service to the three (3) above-mentioned properties
shall be One Hundred Twenty-Six and No/100ths (\$126.00) Dollars,
due and payable bi-monthly.

The foregoing resolution was introduced at a regular meeting of the Council of the City of Modesto held on the 10th day of April, 1967, by Councilman Shastid, who moved its adoption, which motion being duly seconded by Councilman Patton, was upon roll call carried and the resolution adopted by the following vote:

AYES: Councilmen: Davies, Hughes, Mitchell, Patton, Shastid, Smith, Mayor Johansen

NOES: Councilmen: None

ABSENT: Councilmen: None

ATTEST: W. T. Chynoweth
W. T. CHYNOWETH, City Clerk

(SEAL)

APPROVED AS TO FORM:

BY Elwyn L. Johnson
ELWYN L. JOHNSON, City Attorney

MODESTO CITY COUNCIL
RESOLUTION NO. 67-242

A RESOLUTION INSTRUCTING THE SUPERINTENDENT OF
STREETS TO GIVE NOTICE REQUIRING CONSTRUCTION OF
CURB, GUTTER AND SIDEWALK ALONG
CERTAIN STREETS IN THE CITY OF MODESTO.(BLOCK 6253
ON THE WEST SIDE OF CARVER ROAD, SOUTH OF GARRISON PARK)

WHEREAS, Chapter 27 of Part 3 of Division 7 of the
Streets and Highways Code of the State of California establishes
a procedure pursuant to which the construction of curb, gutter
and sidewalk may be required, and

WHEREAS, in accordance with Section 5876 of the Streets
and Highways Code, the Superintendent of Streets finds that
curb, gutter and sidewalk have been constructed in
front of the properties constituting more than fifty per cent (50%)
of the street frontage of Block 6253 on the west side of Carver
Road

NOW, THEREFORE, BE IT RESOLVED by the Council of the City
of Modesto as follows:

SECTION 1. The Superintendent of Streets is hereby
directed to notify the owners of record of the properties described
as follows:

All that real property in the City of Modesto, County
of Stanislaus, State of California, described as follows:

The Easterly 300.00 feet of the Northerly 144.00 feet of
Lot 1 of the McDonald Tract, as per map filed April 30,
1903 in Volume 1 of Maps, Page 49, Stanislaus County
Records.

to construct or cause to be constructed curb, gutter and sidewalk along the street frontage of the property/properties hereinabove described, all of said construction to be in accordance with City of Modesto standards for such construction work.

SECTION 2. The 24th day of April, 1967, at 8:20 o'clock P.M., in the Council Chambers, located in the City Hall, 801 Eleventh Street, Modesto, California, is set as the time and place where the Council will hear and pass upon objections or protests, if any, which may be raised by any property owner or other interested persons relating to the proposed work.

SECTION 3. The Superintendent of Streets is hereby authorized to implement the provisions of this resolution in accordance with the procedure contained in Chapter 27, Part 3, Division 7 of the Streets and Highways Code of the State of California.

The foregoing resolution was introduced at a regular meeting of the Council of the City of Modesto held on the 10th day of April, 1967, by Councilman Shastid, who moved its adoption, which motion being duly seconded by Councilman Patton, was upon roll call carried and the resolution adopted by the following vote:

AYES: Councilmen: Davies, Hughes, Mitchell, Patton, Shastid, Smith, Mayor Johansen

NOES: Councilmen: None

ABSENT: Councilmen: None

ATTEST: W. T. Chynoweth
W. T. CHYNOWETH, City Clerk

(SEAL)

APPROVED AS TO FORM:

By Elwyn L. Johnson
ELWYN L. JOHNSON, City Attorney

APPROVED AS TO DESCRIPTION:

By Paul M. [Signature]
Public Works Department

MODESTO CITY COUNCIL
RESOLUTION NO. 67-243

A RESOLUTION INSTRUCTING THE SUPERINTENDENT OF STREETS TO GIVE NOTICE REQUIRING CONSTRUCTION OF CURB AND GUTTER ALONG CERTAIN STREETS IN THE CITY OF MODESTO. (LOT 19, BLOCK 6252 ON CARVER ROAD AT THE NORTHWEST CORNER OF CLAYTON.

WHEREAS, Chapter 27 of Part 3 of Division 7 of the Streets and Highways Code of the State of California establishes a procedure pursuant to which the construction of curb and gutter _____ may be required, and

WHEREAS, in accordance with Section 5876 of the Streets and Highways Code, the Superintendent of Streets finds that curb and gutter _____ have been constructed in front of the properties constituting more than fifty per cent (50%) of the street frontage of Block 6252 on Carver Road _____

NOW, THEREFORE, BE IT RESOLVED by the Council of the City of Modesto as follows:

SECTION 1. The Superintendent of Streets is hereby directed to notify the owners of record of the properties described as follows:

All that real property in the City of Modesto, County of Stanislaus, State of California, Section 19, Township 3 South, Range 9 East, Mount Diablo Base and Meridian, being a portion of Lot 3 of the McDonald Tract, filed April 30, 1903, in Volume 1 of Maps, Page 49, Stanislaus County Records, described as follows:

Beginning at the intersection of the Western line of a 40 foot public road known as Carver Road, as shown on map of said McDonald Tract, and the Northern line of a 50 foot public road known as Clayton Avenue as per description recorded September 22, 1926, in Volume 187, page 415, Stanislaus County Records; thence Northerly along said Western line of Carver Road to the Southern line of the East-West 20 foot alley in Block 6252, as shown on the map of Ben-Don Village, filed June 28, 1950 in Volume 17 of Maps, Page 6, Stanislaus County Records; thence Westerly along said Southern line of the alley, 72 feet; thence Southerly along a line parallel with the Western line of said Carver Road to said Northern line of Clayton Avenue; thence Easterly along said Northern line of Clayton Avenue to the point of beginning.

to construct or cause to be constructed curb and gutter along the street frontage of the property/properties hereinabove described, all of said construction to be in accordance with City of Modesto standards for such construction work.

SECTION 2. The 24th day of April, 1967, at 8:25 o'clock P.M., in the Council Chambers, located in the City Hall, 801 Eleventh Street, Modesto, California, is set as the time and place where the Council will hear and pass upon objections or protests, if any, which may be raised by any property owner or other interested persons relating to the proposed work.

SECTION 3. The Superintendent of Streets is hereby authorized to implement the provisions of this resolution in accordance with the procedure contained in Chapter 27, Part 3, Division 7 of the Streets and Highways Code of the State of California.

The foregoing resolution was introduced at a regular meeting of the Council of the City of Modesto held on the 10th day of April, 1967, by Councilman Shastid, who moved its adoption, which motion being duly seconded by Councilman Patton, was upon roll call carried and the resolution adopted by the following vote:

AYES: Councilmen: Davies, Hughes, Mitchell, Patton, Shastid, Smith, Mayor Johansen

NOES: Councilmen: None

ABSENT: Councilmen: None

ATTEST: W. T. Chynoweth
W. T. CHYNOWETH, City Clerk

(SEAL)

APPROVED AS TO FORM:

By Elwyn L. Johnson
ELWYN L. JOHNSON, City Attorney

APPROVED AS TO DESCRIPTION:

By Paul B. Swartz
Public Works Department

MODESTO CITY COUNCIL
RESOLUTION NO. 67-244

A RESOLUTION INSTRUCTING THE SUPERINTENDENT OF STREETS TO GIVE NOTICE REQUIRING CONSTRUCTION OF CURB, GUTTER AND SIDEWALK ALONG CERTAIN STREETS IN THE CITY OF MODESTO. (BLOCK 926 ON THE EAST SIDE OF CARVER ROAD (NORTH OF 1022 CARVER ROAD))

WHEREAS, Chapter 27 of Part 3 of Division 7 of the Streets and Highways Code of the State of California establishes a procedure pursuant to which the construction of curb, gutter and sidewalk may be required, and

WHEREAS, in accordance with Section 5876 of the Streets and Highways Code, the Superintendent of Streets finds that curb, gutter and sidewalk have been constructed in front of the properties constituting more than fifty per cent (50%) of the street frontage of Block 926 on the east side of Carver Road

NOW, THEREFORE, BE IT RESOLVED by the Council of the City of Modesto as follows:

SECTION 1. The Superintendent of Streets is hereby directed to notify the owners of record of the properties described as follows:

All that real property in the City of Modesto, County of Stanislaus, State of California, Section 19, Township 3 South, Range 9 East, Mount Diablo Base and Meridian, being a portion of Lots 6 and 7 of the CHIQUITA COLONY as per map of the Survey recorded November 1, 1957, in Volume 7, Page 33, Records of Survey, Stanislaus County Records, described as follows:

Beginning at a point of the Western line of Lot 6, said point being 30.00 feet at right angles, southerly from the Northwestern corner of Lot 6; thence along the Western line of Lots 6 and 7, South $00^{\circ} 01' 30''$ West, 818.46 feet to the Southern line of the property conveyed to Poy Tim Lowe, et al, by deed recorded June 30, 1960, as Instrument 18577, in Volume 1621, Page 302, Stanislaus County Records; thence along a Southerly and Westerly boundary of said Lowe property the following three courses and distances: South $88^{\circ} 59' 50''$ East, 166.83 feet; South $00^{\circ} 01' 30''$ West, 149.02 feet; South $89^{\circ} 04' 50''$ East, 224.02 feet; thence North $0^{\circ} 01' 50''$ East 965.70 feet, to a point on a line which is parallel with and 30.00 feet at right angles Southerly from the Northern line of Lot 6; thence along said parallel line North $88^{\circ} 47' 00''$ West, 390.98 feet, more or less, to the point of beginning.

to construct or cause to be constructed curb, gutter and sidewalk along the street frontage of the property/properties hereinabove described, all of said construction to be in accordance with City of Modesto standards for such construction work.

SECTION 2. The 24th day of April, 1967, at 8:30 o'clock P.M., in the Council Chambers, located in the City Hall, 801 Eleventh Street, Modesto, California, is set as the time and place where the Council will hear and pass upon objections or protests, if any, which may be raised by any property owner or other interested persons relating to the proposed work.

SECTION 3. The Superintendent of Streets is hereby authorized to implement the provisions of this resolution in accordance with the procedure contained in Chapter 27, Part 3, Division 7 of the Streets and Highways Code of the State of California.

The foregoing resolution was introduced at a regular meeting of the Council of the City of Modesto held on the 10th day of April, 1967, by Councilman Shastid, who moved its adoption, which motion being duly seconded by Councilman Patton, was upon roll call carried and the resolution adopted by the following vote:

AYES: Councilmen: Davies, Hughes, Mitchell, Patton, Shastid, Smith, Mayor Johansen
NOES: Councilmen: None
ABSENT: Councilmen: None

ATTEST: W. T. Chynoweth
W. T. CHYNOWETH, City Clerk

(SEAL)

APPROVED AS TO FORM:

BY Elwyn L. Johnson
ELWYN L. JOHNSON, City Attorney

APPROVED AS TO DESCRIPTION:

BY Paul Jones
Public Works Department

MODESTO CITY COUNCIL
RESOLUTION NO. 67-245

A RESOLUTION INSTRUCTING THE SUPERINTENDENT OF
STREETS TO GIVE NOTICE REQUIRING CONSTRUCTION OF
CURB, GUTTER AND SIDEWALK ALONG
CERTAIN STREETS IN THE CITY OF MODESTO. (BLOCK 6250
ON THE WEST SIDE OF CARVER ROAD, SOUTH OF CLAYTON)

WHEREAS, Chapter 27 of Part 3 of Division 7 of the
Streets and Highways Code of the State of California establishes
a procedure pursuant to which the construction of curb, gutter and
sidewalk may be required, and

WHEREAS, in accordance with Section 5876 of the Streets
and Highways Code, the Superintendent of Streets finds that
curb, gutter and sidewalk have been constructed in
front of the properties constituting more than fifty per cent (50%)
of the street frontage of Block 6250 on the west side of Carver
Road

NOW, THEREFORE, BE IT RESOLVED by the Council of the City
of Modesto as follows:

SECTION 1. The Superintendent of Streets is hereby
directed to notify the owners of record of the properties described
as follows:

All that real property in the City of Modesto, County
of Stanislaus, State of California, Section 19, Town-
ship 3 South, Range 9 East, Mount Diablo Base and
Meridian, being a portion of Lot 3 of The McDonald Tract,
filed April 30, 1903, in Volume 1 of Maps, Page 49,
Stanislaus County Records, described as follows:

Commencing at the intersection of the Western line of a
40 foot public road known as Carver Road, as shown on
map of said McDonald Tract, and the Southern line of a
50 foot public road known as Clayton Avenue as per descrip-
tion recorded September 22, 1926, in Volume 187, page 415,
Stanislaus County Records; thence Southerly along the
Western line of Carver Road 150.00 feet to the true point
of beginning; thence continuing along the Western line of
Carver Road, 50.00 feet; thence Westerly on a line parallel
with said southern line of Clayton Avenue, 190.00 feet;
thence Northerly on a line parallel with said Western
line of Carver Road, 50.00 feet; thence Easterly along
a line parallel with the Southern line of Clayton Avenue,
190.00 feet to the point of beginning.

to construct or cause to be constructed curb, gutter and sidewalk along the street frontage of the property/properties hereinabove described, all of said construction to be in accordance with City of Modesto standards for such construction work.

SECTION 2. The 24th day of April, 1967, at 8:35 o'clock P.M., in the Council Chambers, located in the City Hall, 801 Eleventh Street, Modesto, California, is set as the time and place where the Council will hear and pass upon objections or protests, if any, which may be raised by any property owner or other interested persons relating to the proposed work.

SECTION 3. The Superintendent of Streets is hereby authorized to implement the provisions of this resolution in accordance with the procedure contained in Chapter 27, Part 3, Division 7 of the Streets and Highways Code of the State of California.

The foregoing resolution was introduced at a regular meeting of the Council of the City of Modesto held on the 10th day of April, 1967, by Councilman Shastid, who moved its adoption, which motion being duly seconded by Councilman Patton, was upon roll call carried and the resolution adopted by the following vote:

AYES: Councilmen: Davies, Hughes, Mitchell, Patton, Shastid, Smith, Mayor Johansen

NOES: Councilmen: None

ABSENT: Councilmen: None

ATTEST: W. T. Chynoweth
W. T. CHYNOWETH, City Clerk

(SEAL)

APPROVED AS TO FORM:

By Elwyn L. Johnson
ELWYN L. JOHNSON, City Attorney

APPROVED AS TO DESCRIPTION:

By Paul Jones
Public Works Department

MODESTO CITY COUNCIL
RESOLUTION NO. 67-246

A RESOLUTION INSTRUCTING THE SUPERINTENDENT OF
STREETS TO GIVE NOTICE REQUIRING CONSTRUCTION OF
SIDEWALK ALONG
CERTAIN STREETS IN THE CITY OF MODESTO. (BLOCK 6253
ON THE WEST SIDE OF CARVER ROAD ON THE NORTHWEST
CORNER OF ORANGEBURG)

WHEREAS, Chapter 27 of Part 3 of Division 7 of the
Streets and Highways Code of the State of California establishes
a procedure pursuant to which the construction of sidewalk
_____ may be required, and

WHEREAS, in accordance with Section 5876 of the Streets
and Highways Code, the Superintendent of Streets finds that
sidewalks _____ have been constructed in
front of the properties constituting more than fifty per cent (50%)
of the street frontage of Block 6253 on the west side of Carver
Road _____

NOW, THEREFORE, BE IT RESOLVED by the Council of the City
of Modesto as follows:

SECTION 1. The Superintendent of Streets is hereby
directed to notify the owners of record of the properties described
as follows:

All that real property in the City of Modesto, County
of Stanislaus, State of California, described as fol-
lows:

Lot 4 of Block 6253 of BEN-DON VILLAGE, as per map filed
June 28, 1950, in Volume 17 of Maps, Page 6, Stanislaus
County Records.

to construct or cause to be constructed sidewalk
along the street frontage of the property/properties hereinabove
described, all of said construction to be in accordance with City
of Modesto standards for such construction work.

SECTION 2. The 24th day of April, 1967,
at 8:40 o'clock P.M., in the Council Chambers, located in the
City Hall, 801 Eleventh Street, Modesto, California, is set as the
time and place where the Council will hear and pass upon objections
or protests, if any, which may be raised by any property owner or
other interested persons relating to the proposed work.

SECTION 3. The Superintendent of Streets is hereby
authorized to implement the provisions of this resolution in accordance
with the procedure contained in Chapter 27, Part 3, Division 7 of the
Streets and Highways Code of the State of California.

The foregoing resolution was introduced at a regular
meeting of the Council of the City of Modesto held on the 10th
day of April, 1967, by Councilman Shastid, who
moved its adoption, which motion being duly seconded by Council-
man Patton, was upon roll call carried and the resolution
adopted by the following vote:

AYES: Councilmen: Davies, Hughes, Mitchell, Patton, Shastid,
Smith, Mayor Johansen

NOES: Councilmen: None

ABSENT: Councilmen: None

ATTEST: W. T. Chynoweth
W. T. CHYNOWETH, City Clerk

(SEAL)

APPROVED AS TO FORM:

By Elwyn L. Johnson
ELWYN L. JOHNSON, City Attorney

APPROVED AS TO DESCRIPTION:

By Frank B. [Signature]
Public Works Department

MODESTO CITY COUNCIL
RESOLUTION NO. 67-247

A RESOLUTION INSTRUCTING THE SUPERINTENDENT OF STREETS TO GIVE NOTICE REQUIRING CONSTRUCTION OF CURB, GUTTER AND SIDEWALK ALONG CERTAIN STREETS IN THE CITY OF MODESTO. (LOTS 1 and 2, BLOCK 6081 on Carver Road at the Southeast corner of Pearl)

WHEREAS, Chapter 27 of Part 3 of Division 7 of the Streets and Highways Code of the State of California establishes a procedure pursuant to which the construction of curb, gutter and sidewalk may be required, and

WHEREAS, in accordance with Section 5876 of the Streets and Highways Code, the Superintendent of Streets finds that curb, gutter and sidewalk have been constructed in front of the properties constituting more than fifty per cent (50%) of the street frontage of Block 6081 on Carver Road

NOW, THEREFORE, BE IT RESOLVED by the Council of the City of Modesto as follows:

SECTION 1. The Superintendent of Streets is hereby directed to notify the owners of record of the properties described as follows:

All that real property in the City of Modesto, County of Stanislaus, State of California, described as follows:

Lots 1, 2 and the Northerly 17.50 feet of Lot 3 of Block 6081 of the WILEN TRACT, as per map filed April 27, 1945 in Volume 14 of Maps, Page 32, Stanislaus County Records.

to construct or cause to be constructed curb, gutter and sidewalk along the street frontage of the property/properties hereinabove described, all of said construction to be in accordance with City of Modesto standards for such construction work.

SECTION 2. The 24th day of April, 1967, at 8:45 o'clock P.M., in the Council Chambers, located in the City Hall, 801 Eleventh Street, Modesto, California, is set as the time and place where the Council will hear and pass upon objections or protests, if any, which may be raised by any property owner or other interested persons relating to the proposed work.

SECTION 3. The Superintendent of Streets is hereby authorized to implement the provisions of this resolution in accordance with the procedure contained in Chapter 27, Part 3, Division 7 of the Streets and Highways Code of the State of California.

The foregoing resolution was introduced at a regular meeting of the Council of the City of Modesto held on the 10th day of April, 1967, by Councilman Shastid, who moved its adoption, which motion being duly seconded by Councilman Patton, was upon roll call carried and the resolution adopted by the following vote:

AYES: Councilmen: Davies, Hughes, Mitchell, Patton, Shastid, Smith, Mayor: Johansen

NOES: Councilmen: None

ABSENT: Councilmen: None

ATTEST: W. T. Chynoweth
W. T. CHYNOWETH, City Clerk

(SEAL)

APPROVED AS TO FORM:

By Elwyn L. Johnson
ELWYN L. JOHNSON, City Attorney

APPROVED AS TO DESCRIPTION:

By Paul Rued
Public Works Department

MODESTO CITY COUNCIL
RESOLUTION NO. 67-248

A RESOLUTION INSTRUCTING THE SUPERINTENDENT OF
STREETS TO GIVE NOTICE REQUIRING CONSTRUCTION OF
CURB AND GUTTER ALONG
CERTAIN STREETS IN THE CITY OF MODESTO. (LOTS 17
AND 18, BLOCK 6252 (1319 CARVER ROAD))

WHEREAS, Chapter 27 of Part 3 of Division 7 of the
Streets and Highways Code of the State of California establishes
a procedure pursuant to which the construction of curb and gutter
_____ may be required, and

WHEREAS, in accordance with Section 5876 of the Streets
and Highways Code, the Superintendent of Streets finds that
curb and gutter _____ have been constructed in
front of the properties constituting more than fifty per cent (50%)
of the street frontage of Block 6252, Carver Road _____

NOW, THEREFORE, BE IT RESOLVED by the Council of the City
of Modesto as follows:

SECTION 1. The Superintendent of Streets is hereby
directed to notify the owners of record of the properties described
as follows:

All that real property in the City of Modesto, County
of Stanislaus, State of California, described as fol-
lows:

Lots 17 and 18 of Block 6252 of BEN-DON VILLAGE as per
map filed June 28, 1950, in Volume 17 of Maps, Page 6,
Stanislaus County Records.

to construct or cause to be constructed curb and gutter
along the street frontage of the property/properties hereinabove
described, all of said construction to be in accordance with City
of Modesto standards for such construction work.

SECTION 2. The 24th day of April, 1967,
at 8:50 o'clock P.M., in the Council Chambers, located in the
City Hall, 801 Eleventh Street, Modesto, California, is set as the
time and place where the Council will hear and pass upon objections
or protests, if any, which may be raised by any property owner or
other interested persons relating to the proposed work.

SECTION 3. The Superintendent of Streets is hereby
authorized to implement the provisions of this resolution in accordance
with the procedure contained in Chapter 27, Part 3, Division 7 of the
Streets and Highways Code of the State of California.

The foregoing resolution was introduced at a regular
meeting of the Council of the City of Modesto held on the 10th
day of April, 1967, by Councilman Shastid, who
moved its adoption, which motion being duly seconded by Council-
man Patton, was upon roll call carried and the resolution
adopted by the following vote:

AYES: Councilmen: Davies, Hughes, Mitchell, Patton, Shastid,
Smith, Mayor Johansen

NOES: Councilmen: None

ABSENT: Councilmen: None

ATTEST: W. T. Chynoweth
W. T. CHYNOWETH City Clerk

(SEAL)

APPROVED AS TO FORM:

By Elwyn L. Johnson
ELWYN L. JOHNSON, City Attorney

APPROVED AS TO DESCRIPTION:

By Paul R. [Signature]
Public Works Department

MODESTO CITY COUNCIL
RESOLUTION NO. 67-249

A RESOLUTION INSTRUCTING THE SUPERINTENDENT OF STREETS TO GIVE NOTICE REQUIRING CONSTRUCTION OF CURB, GUTTER AND SIDEWALK ALONG CERTAIN STREETS IN THE CITY OF MODESTO. (BLOCKS 926 & 927, (1006 and 1022 CARVER ROAD))

WHEREAS, Chapter 27 of Part 3 of Division 7 of the Streets and Highways Code of the State of California establishes a procedure pursuant to which the construction of curb, gutter and sidewalk may be required, and

WHEREAS, in accordance with Section 5876 of the Streets and Highways Code, the Superintendent of Streets finds that curb, gutter and sidewalk have been constructed in front of the properties constituting more than fifty per cent (50%) of the street frontage of Blocks 926 and 927, Carver Road

NOW, THEREFORE, BE IT RESOLVED by the Council of the City of Modesto as follows:

SECTION 1. The Superintendent of Streets is hereby directed to notify the owners of record of the properties described as follows:

All that real property in the City of Modesto, County of Stanislaus, State of California, Section 19, Township 3 South, Range 9 East, Mount Diablo Base and Meridian, being a portion of Lot 7 of THE CHIQUITA COLONY, as per map filed March 17, 1904, Volume 1 of Maps, Page 43, Stanislaus County Records, described as follows:

Commencing at the Southwestern corner of Lot 7 of said Chiquita Colony; thence along the Western line of Lot 7, North 0° 02' 00" East, 228.50 feet to the true point of beginning, said point being on the Eastern line of a 40 foot Public Road known as Carver Road as established by said Chiquita Colony and the Southwestern corner of property conveyed to Peek Bros. Painting Contractors, as per deed recorded February 6, 1963 as Instrument 4889, Stanislaus County Records; thence continuing along the Western line of said Peek Bros. property and the Western line of Lot 7, 250.00 feet to the Northwestern corner of property conveyed to Mary Andrade, as per deed recorded June 5, 1961, as Instrument 17743, Stanislaus County Records; thence along the Northerly, Easterly and Southerly boundary of said Andrade property, South 89° 04' 00" East, 166.98 feet; South 0° 02' 00" West, 149.16 feet; South 89° 04' East, 22.57 feet; South 0° 02' 00" West, 50.84 feet; North 89° 04' 00" West, 50.00 feet to the Northeastern corner of said Peek Bros. property; thence along the Eastern line of Peek Bros. property South 0° 02' 00" West, 50.00 feet; thence North 89° 04' 00" West, 139.56 feet to the point of beginning.

to construct or cause to be constructed curb, gutter and sidewalk along the street frontage of the property/properties hereinabove described, all of said construction to be in accordance with City of Modesto standards for such construction work.

SECTION 2. The 24th day of April, 1967, at 8:55 o'clock P.M., in the Council Chambers, located in the City Hall, 801 Eleventh Street, Modesto, California, is set as the time and place where the Council will hear and pass upon objections or protests, if any, which may be raised by any property owner or other interested persons relating to the proposed work.

SECTION 3. The Superintendent of Streets is hereby authorized to implement the provisions of this resolution in accordance with the procedure contained in Chapter 27, Part 3, Division 7 of the Streets and Highways Code of the State of California.

The foregoing resolution was introduced at a regular meeting of the Council of the City of Modesto held on the 10th day of April, 1967, by Councilman Shastid, who moved its adoption, which motion being duly seconded by Councilman Patton, was upon roll call carried and the resolution adopted by the following vote:

AYES: Councilmen: Davies, Hughes, Mitchell, Patton, Shastid, Smith, Mayor Johansen
NOES: Councilmen: None
ABSENT: Councilmen: None

ATTEST: W. T. Chynoweth
W. T. CHYNOWETH, City Clerk

(SEAL)

APPROVED AS TO FORM:

BY Elwyn L. Johnson
ELWYN L. JOHNSON, City Attorney

APPROVED AS TO DESCRIPTION:

BY Paul H. [Signature]
Public Works Department

MODESTO CITY COUNCIL
RESOLUTION NO. 67-250

A RESOLUTION APPROVING THE FINAL MAP OF THE
FAIRWAY ESTATES UNIT NO. 3 SUBDIVISION
OF THE CITY OF MODESTO.

WHEREAS, Livermore Acres, Inc.

~~are~~ is possessed of a tract of land situate in the City of Modesto,
County of Stanislaus, consisting of 6.604 acres, known as
the Fairway Estates Unit No. 3 Subdivision, and

WHEREAS, a tentative map of said tract was approved by
the City Planning Commission on the 1st day of November,
1966, and

WHEREAS, the final map of said tract has been approved
by the Secretary of the City Planning Commission, and

WHEREAS, the City Engineer of the City of Modesto has
certified that the final map of said Fairway Estates Unit No. 3
Subdivision meets all of the provisions of the California
Subdivision Map Act and the provisions of the Modesto Municipal
Code relating to subdivisions, and that the map is technically
correct,

NOW, THEREFORE, BE IT RESOLVED by the Council of the
City of Modesto that said final map of the Fairway Estates Unit No. 3
Subdivision be approved; that the streets, alleys and easements
as shown thereon within the boundaries of said tract be accepted
on behalf of the public for public use; and that the City Clerk
be authorized to certify the map of said tract on behalf of the
City of Modesto after the fees in the amount of Seventy-Nine
and 70/100ths (\$79.70) Dollars,
as required by the Modesto Municipal Code, for checking, copies
of maps and recording have been paid, and subdividers have
furnished a bond acceptable to the City Attorney, or, in lieu,
thereof, have posted a cash deposit with the City Clerk in the
sum of None
None Dollars.

BE IT FURTHER RESOLVED that the City Manager and the City Clerk be authorized to execute and attest, respectively, an agreement with subdividers as required by Section 4-4.604(c) of the Modesto Municipal Code.

The foregoing resolution was introduced at a regular meeting of the Council of the City of Modesto held on the 10th day of April, 1967, by Councilman Shastid, who moved its adoption, which motion being duly seconded by Councilman Patton, was upon roll call carried and the resolution adopted by the following vote:

AYES: Councilmen: Davies, Hughes, Mitchell, Patton, Shastid, Smith, Mayor Johansen

NOES: Councilmen: None

ABSENT: Councilmen: None

ATTEST:



City Clerk

W. T. CHYNOWETH

(SEAL)

APPROVED AS TO FORM:

By


ELWYN L. JOHNSON, City Attorney

MODESTO CITY COUNCIL
RESOLUTION NO. 67-251

A RESOLUTION APPROVING AGREEMENT BETWEEN THE CITY OF MODESTO AND C. BURLIN DAVIS AND ESTHER H. DAVIS FOR SEWER SERVICE TO PROPERTY AT 1524 MORENE WAY LOCATED ON THE EAST SIDE OF MORENE WAY BETWEEN EAST COOLIDGE AVE. AND M.I.D. LATERAL NO. 3

BE IT HEREBY RESOLVED by the Council of the City of Modesto that the agreement between the City of Modesto and C. Burlin Davis and Esther H. Davis for sewer service to property at 1524 Morene Way, located on the east side of Morene Way between East Coolidge Ave. and M.I.D. Lateral No. 3, be, and it is hereby approved.

BE IT FURTHER RESOLVED that the execution of said agreement by the designated city officials be authorized.

The foregoing resolution was introduced at a regular meeting of the Council of the City of Modesto held on the 10th day of April, 1967, by Councilman Shastid , who moved its adoption, which motion being duly seconded by Councilman Patton , was upon roll call carried and the resolution adopted by the following vote:

AYES: Councilmen: Davies, Hughes, Mitchell, Patton, Shastid,
Smith, Mayor Johansen

NOES: Councilmen: None

ABSENT: Councilmen: None

ATTEST:



W. T. CHYNOWETH, City Clerk

MODESTO CITY COUNCIL
RESOLUTION NO. 67-252

A RESOLUTION APPROVING AGREEMENT BETWEEN THE CITY OF MODESTO AND HAROLD O. MILLER FOR RIGHT OF WAY ON ORANGEBURG AVENUE E.

BE IT HEREBY RESOLVED by the Council of the City of Modesto that the agreement between the City of Modesto and Harold O. Miller for right of way on Orangeburg Avenue E. (for street widening purposes) be, and it is hereby approved.

BE IT FURTHER RESOLVED that the execution of said agreement by the designated city officials be authorized.

The foregoing resolution was introduced at a regular meeting of the Council of the City of Modesto held on the 10th day of April, 1967, by Councilman Shastid, who moved its adoption, which motion being duly seconded by Councilman Patton, was upon roll call carried and the resolution adopted by the following vote:

AYES: Councilmen: Davies, Hughes, Mitchell, Patton, Shastid,
Smith, Mayor Johansen

NOES: Councilmen: None

ABSENT: Councilmen: None

ATTEST:



W. T. CHYNOWETH, City Clerk

MODESTO CITY COUNCIL
RESOLUTION NO. 67-253

A RESOLUTION APPROVING APPROPRIATION TRANSFER OF \$7,792 TO PROVIDE FUNDS TO COVER EXPENDITURES FOR MODESTO SEWER DISTRICT NO. 1 ELECTION

BE IT HEREBY RESOLVED BY THE COUNCIL of the City of Modesto that the following appropriation transfer(s) be approved:

GENERAL FUND (101)

FROM: General Reserve (60)		\$7,792
TO: S & W, Municipal Sewer District (127-14)		588
Supplies, Sewer District (307-14)		7,204

(To provide funds to cover expenditures for Modesto Sewer District No. 1 Election)

The foregoing resolution was introduced at a regular meeting of the Council of the City of Modesto held on the 10th day of April, 1967, by Councilman Shastid, who moved its adoption, which motion being duly seconded by Councilman Patton, was upon roll/call and the resolution adopted by the following vote:

AYES: Councilmen: Davies, Hughes, Mitchell, Patton, Shastid, Smith, Mayor Johansen
NOES: Councilmen: None
ABSENT: Councilmen: None

ATTEST: W. T. Chynoweth
City Clerk

W. T. CHYNOWETH

MODESTO CITY COUNCIL
RESOLUTION NO. 67-254

A RESOLUTION SETTING TIME AND PLACE FOR HEARING PERTAINING TO PROPOSED LOCATION OF SEWER PONDS, MODESTO SEWER DISTRICT NO. 1

BE IT HEREBY RESOLVED by the Council of the City of Modesto that May 8, 1967, at 8:30 P. M. in the Council Chambers, City Hall, 801 Eleventh Street, Modesto, California, is hereby set as the time and place for consideration of opposition to location of proposed sewer ponds, Modesto Sewer District No. 1.

The foregoing resolution was introduced at a regular meeting of the Council of the City of Modesto held on the 10th day of April, 1967, by Councilman Mitchell, who moved its adoption, which motion being duly seconded by Councilman Patton, was upon roll call carried and the resolution adopted by the following vote:

AYES: Councilmen: Davies, Hughes, Mitchell, Patton, Shastid,
Smith, Mayor Johansen
NOES: Councilmen: None
ABSENT: Councilmen: None

ATTEST:


~~XXXXXXXXXXXX~~, City Clerk
W. T. CHYNOWETH

MODESTO CITY COUNCIL
RESOLUTION NO. 67-255

A RESOLUTION ORDERING THE WORK OF CONSTRUCTION
OF SIDEWALK ALONG CERTAIN
STREETS IN THE CITY OF MODESTO. (204 COLLEGE AVENUE,
BLOCK 507)

WHEREAS, Chapter 27 of Part 3 of Division 7 of the Streets and Highways Code of the State of California establishes a procedure pursuant to which the construction of sidewalk may be required, and

WHEREAS, in accordance with Section 5876 of the Streets and Highways Code, the Superintendent of Streets finds that sidewalk has ~~have~~ been constructed in front of the properties constituting more than fifty per cent (50%) of the street frontage along Block 507, College Avenue

and

WHEREAS, the Council, did, on March 27, 1967, adopt its Resolution No. 67-198, directing the Superintendent of Streets to give notice requiring the construction of sidewalk along certain streets in the City of Modesto, as provided therein, and

WHEREAS, the Council, did by said resolution, set the 10th day of April, 1967, at 8.10 o'clock P.M. in the Council Chambers, as the time and place for a hearing for the purpose of passing upon objections or protests, if any, which may be raised by the property owners or other interested persons relating to the proposed work, and

WHEREAS, the Superintendent of Streets has caused notice to be given as directed by said Resolution No. 67-198, and

WHEREAS, at the time set for hearing the protests and objections, if any, to the proposed work, the said Council proceeded to hear the same and no protests having been received,

NOW, THEREFORE, BE IT RESOLVED by the Council of the City of Modesto as follows:

SECTION 1. All protests and objections of any kind or nature whatsoever to the proposed work are hereby overruled or denied.

SECTION 2. The Superintendent of Streets is hereby directed to proceed with the project in accordance with the provisions of Resolution No. 67-198 and Chapter 27, Part 3, Division 7 of the Streets and Highways Code of the State of California.

The foregoing resolution was introduced at a regular meeting of the Council of the City of Modesto held on the 10th day of April, 1967, by Councilman Shastid, who moved its adoption, which motion being duly seconded by Councilman Smith, was upon roll call carried and the resolution adopted by the following vote:

AYES: Councilmen: Davies, Hughes, Mitchell, Patton, Shastid, Smith, Mayor Johansen
NOES: Councilmen: None
ABSENT: Councilmen: None

ATTEST: W. T. Chynoweth
W. T. CHYNOWETH, City Clerk

(SEAL)

APPROVED AS TO FORM:

By Elwyn L. Johnson
ELWYN L. JOHNSON, City Attorney

MODESTO CITY COUNCIL
RESOLUTION NO. 67-256

A RESOLUTION ORDERING THE WORK OF CONSTRUCTION
OF SIDEWALK ALONG CERTAIN
STREETS IN THE CITY OF MODESTO. (LOTS 15, 16, 17,
18, 19 AND 20, BLOCK 417 (NORTH SIDE OF OAK,
WEST OF WASHINGTON)

WHEREAS, Chapter 27 of Part 3 of Division 7 of the Streets
and Highways Code of the State of California establishes a procedure
pursuant to which the construction of sidewalk
may be required, and

WHEREAS, in accordance with Section 5876 of the Streets
and Highways Code, the Superintendent of Streets finds that
sidewalk has ~~not~~ been constructed in front of
the properties constituting more than fifty per cent (50%) of the
street frontage along Block 417, north side of Oak, west of
Washington,

and

WHEREAS, the Council, did, on March 27, 1967,
adopt its Resolution No. 67-199, directing the Superintendent of
Streets to give notice requiring the construction of sidewalk
along certain streets in the City of Modesto,
as provided therein, and

WHEREAS, the Council, did by said resolution, set the
10th day of April, 1967, at 8:15 o'clock P.M. in
the Council Chambers, as the time and place for a hearing for the
purpose of passing upon objections or protests, if any, which may
be raised by the property owners or other interested persons relat-
ing to the proposed work, and

WHEREAS, the Superintendent of Streets has caused notice
to be given as directed by said Resolution No. 67-199, and

WHEREAS, at the time set for hearing the protests and
objections, if any, to the proposed work, the said Council pro-
ceeded to hear the same and no protests having been received,

NOW, THEREFORE, BE IT RESOLVED by the Council of the
City of Modesto as follows:

SECTION 1. All protests and objections of any kind or
nature whatsoever to the proposed work are hereby overruled or
denied.

SECTION 2. The Superintendent of Streets is hereby directed to proceed with the project in accordance with the provisions of Resolution No. 67-199 and Chapter 27, Part 3, Division 7 of the Streets and Highways Code of the State of California.

The foregoing resolution was introduced at a regular meeting of the Council of the City of Modesto held on the 10th day of April, 1967, by Councilman Shastid, who moved its adoption, which motion being duly seconded by Councilman Smith, was upon roll call carried and the resolution adopted by the following vote:

AYES: Councilmen: Davies, Hughes, Mitchell, Patton, Shastid, Smith, Mayor Johansen
NOES: Councilmen: None
ABSENT: Councilmen: None

ATTEST: W. T. Chynoweth
W. T. CHYNOWETH, City Clerk

(SEAL)

APPROVED AS TO FORM:

BY Elwyn L. Johnson
ELWYN L. JOHNSON, City Attorney

MODESTO CITY COUNCIL
RESOLUTION NO. 67-257

A RESOLUTION APPROVING AGREEMENT BETWEEN THE CITY OF MODESTO AND RIBERA & SUE, LANDSCAPE ARCHITECTS, TO DESIGN MARSHALL PARK

BE IT HEREBY RESOLVED by the Council of the City of Modesto that the agreement between the City of Modesto and Ribera & Sue, Landscape Architects, to design Marshall Park be, and it is hereby approved.

BE IT FURTHER RESOLVED that the execution of said agreement by the designated city officials be authorized.

The foregoing resolution was introduced at a regular meeting of the Council of the City of Modesto held on the 10th day of April, 1967, by Councilman Shastid, who moved its adoption, which motion being duly seconded by Councilman Hughes, was upon roll call carried and the resolution adopted by the following vote:

AYES: Councilmen: Davies, Hughes, Mitchell, Patton, Shastid,
Smith, Mayor Johansen

NOES: Councilmen: None

ABSENT: Councilmen: None

ATTEST: W. T. Chynoweth
W. T. CHYNOWETH, City Clerk

MODESTO CITY COUNCIL
RESOLUTION NO. 67-258

A RESOLUTION APPROVING AGREEMENT BETWEEN THE CITY OF MODESTO AND RIBERA & SUE, LANDSCAPE ARCHITECTS, TO DESIGN DAVIS PARK

BE IT HEREBY RESOLVED by the Council of the City of Modesto that the agreement between the City of Modesto and Ribera & Sue, Landscape Architects, to design Davis Park be, and it is hereby approved.

BE IT FURTHER RESOLVED that the execution of said agreement by the designated city officials be authorized.

The foregoing resolution was introduced at a regular meeting of the Council of the City of Modesto held on the 10th day of April, 1967, by Councilman Shastid, who moved its adoption, which motion being duly seconded by Councilman Hughes, was upon roll call carried and the resolution adopted by the following vote:

AYES: Councilmen: Davies, Hughes, Mitchell, Patton, Shastid,
Smith, Mayor Johansen

NOES: Councilmen: None

ABSENT: Councilmen: None

ATTEST: W. T. Chynoweth
W. T. CHYNOWETH, City Clerk

MODESTO CITY COUNCIL
RESOLUTION NO. 67-259

A RESOLUTION APPROVING AGREEMENT BETWEEN THE CITY OF MODESTO AND PAUL V. BIRMINGHAM AND CLYDE D. GOUDIE WHEREBY BIRMINGHAM AND GOUDIE AGREE TO DESIGN A COMMUNITY CENTER BUILDING FOR MELLIS PARK

BE IT HEREBY RESOLVED by the Council of the City of Modesto that the agreement between the City of Modesto and Paul V. Birmingham and Clyde D. Goudie whereby Birmingham and Goudie agree to design a community center building which City intends to erect in Mellis Park be, and it is hereby approved.

BE IT FURTHER RESOLVED that the execution of said agreement by the designated city officials be authorized.

The foregoing resolution was introduced at a regular meeting of the Council of the City of Modesto held on the 10th day of April, 1967, by Councilman Hughes , who moved its adoption, which motion being duly seconded by Councilman Mitchell , was upon roll call carried and the resolution adopted by the following vote:

AYES: Councilmen: Davies, Hughes, Mitchell, Patton, Shastid,
Smith, Mayor Johansen

NOES: Councilmen: None

ABSENT: Councilmen: None

ATTEST:


W. T. CHYNOWETH, City Clerk

MODESTO CITY COUNCIL
RESOLUTION NO. 67-260

RE-
A RESOLUTION/APPOINTING MEMBER OF THE AB-103 ADVISORY BOARD (AREA G)
(Trevor Griffith)

WHEREAS, Section 1102 of the Charter of the City of Modesto requires the City Council to appoint members to various Boards and Commissions;

NOW, THEREFORE, BE IT RESOLVED by the Council of the City of Modesto as follows:

SECTION 1. The following person is hereby appointed to the AB-103 Advisory Board (Area G) for the respective term as indicated:


Trevor Griffith
932 Harvard Ave.
Modesto, California three-year term beginning March 28, 1967

SECTION 2. The City Clerk is hereby directed to transmit a copy of this resolution to the newly appointed member of the AB-103 Advisory Board and the Secretary thereof.

The foregoing resolution was introduced at a regular meeting of the Council of the City of Modesto held on the 10th day of April, 1967, by Councilman Smith, who moved its adoption, which motion being duly seconded by Councilman Shastid, was upon roll call carried and the resolution adopted by the following vote:

AYES: Councilmen: Davies, Hughes, Mitchell, Patton, Shastid,
Smith, Mayor Johansen
NOES: Councilmen: None
ABSENT: Councilmen: None

ATTEST:


~~RECEIVED~~, City Clerk
W. T. CHYNOWETH

MODESTO CITY COUNCIL
RESOLUTION NO. 67-261

A RESOLUTION WELCOMING PARTICIPANTS AND ADVISORS TO
NATIONAL JUNIOR COLLEGE SPEECH CHAMPIONSHIPS
(The Phi Rho Pi National Forensics Championship)

WHEREAS, Modesto Junior College will play host to the National Junior College Speech Championship May 3 - 6, 1967, and

WHEREAS, this event will result in several hundred students and faculty advisors visiting Modesto, and

WHEREAS, the Modesto City Council is unanimously of the opinion that events of this type are extremely worthwhile and of great benefit to the community in which they are held as well as to those participating:

NOW, THEREFORE, BE IT RESOLVED by the Council of the City of Modesto that the participants in the National Junior College Speech Championships (The Phi Rho Pi National Forensics Championship), together with their faculty advisors, be, and they hereby are given a hearty welcome to the City of Modesto, and the hope is expressed that everyone's stay in Modesto will be a pleasant one.

The foregoing resolution was introduced at a regular meeting of the Council of the City of Modesto held on the 17th day of April, 1967, by Councilman Smith, who moved its adoption, which motion being duly seconded by Councilman Mitchell, was upon roll call carried and the resolution adopted by the following vote:

AYES: Councilmen: Davies, Hughes, Mitchell, Patton, Smith,
Mayor Johansen

NOES: Councilmen: None

ABSENT: Councilmen: Shastid

ATTEST:



W. T. CHYNOWETH
City Clerk

MODESTO CITY COUNCIL
RESOLUTION NO. 67-263

A RESOLUTION APPROVING AGREEMENT BETWEEN THE CITY OF MODESTO AND COUNTY OF STANISLAUS FOR THE IMPROVEMENT OF FRANKLIN STREET BETWEEN MAZE BOULEVARD AND PARADISE ROAD


BE IT HEREBY RESOLVED by the Council of the City of Modesto that the agreement between the City of Modesto and County of Stanislaus for the improvement of Franklin Street between Maze Boulevard and Paradise Road (City's share of cost 78.15%) be, and it is hereby approved.

BE IT FURTHER RESOLVED that the execution of said agreement by the designated city officials be authorized.

The foregoing resolution was introduced at a regular meeting of the Council of the City of Modesto held on the 17th day of April, 1967, by Councilman Smith , who moved its adoption, which motion being duly seconded by Councilman Mitchell , was upon roll call carried and the resolution adopted by the following vote:

AYES: Councilmen: Davies, Hughes, Mitchell, Patton, Smith,
Mayor Johansen
NOES: Councilmen: None
ABSENT: Councilmen: Shastid

ATTEST:


W. T. CHYNOWETH, City Clerk

MODESTO CITY COUNCIL
RESOLUTION NO. 67-264

A RESOLUTION INSTRUCTING THE SUPERINTENDENT OF
STREETS TO GIVE NOTICE REQUIRING CONSTRUCTION OF
SIDEWALK ALONG
CERTAIN STREETS IN THE CITY OF MODESTO. (LOTS 1 and
2, BLOCK 6904, 408 RIBIER)

WHEREAS, Chapter 27 of Part 3 of Division 7 of the
Streets and Highways Code of the State of California establishes
a procedure pursuant to which the construction of SIDEWALK
_____ may be required, and

WHEREAS, in accordance with Section 5876 of the Streets
and Highways Code, the Superintendent of Streets finds that
sidewalks _____ have been constructed in
front of the properties constituting more than fifty per cent (50%)
of the street frontage of Block 6904, Ribier, _____

NOW, THEREFORE, BE IT RESOLVED by the Council of the City
of Modesto as follows:

SECTION 1. The Superintendent of Streets is hereby
directed to notify the owners of record of the properties described
as follows:

All that real property in the City of Modesto, County
of Stanislaus, State of California, described as follows:

Lot 1 and the Easterly 5.53 feet of Lot 2, Block 6904 of
MCHENRY VILLAGE SUBDIVISION NO. 2, as per map filed
August 22, 1955, in Volume 18 of Maps, Page 34, Stanislaus
County Records.

to construct or cause to be constructed sidewalk
along the street frontage of the property/properties hereinabove
described, all of said construction to be in accordance with City
of Modesto standards for such construction work.

SECTION 2. The 1st day of May, 1967,
at 4:35 o'clock P.M., in the Council Chambers, located in the
City Hall, 801 Eleventh Street, Modesto, California, is set as the
time and place where the Council will hear and pass upon objections
or protests, if any, which may be raised by any property owner or
other interested persons relating to the proposed work.

SECTION 3. The Superintendent of Streets is hereby
authorized to implement the provisions of this resolution in accordance
with the procedure contained in Chapter 27, Part 3, Division 7 of the
Streets and Highways Code of the State of California.

The foregoing resolution was introduced at a regular
meeting of the Council of the City of Modesto held on the 17th
day of April, 1967, by Councilman Smith, who
moved its adoption, which motion being duly seconded by Council-
man Mitchell, was upon roll call carried and the resolution
adopted by the following vote:

AYES: Councilmen: Davies, Hughes, Mitchell, Patton, Smith,
Mayor Johansen.

NOES: Councilmen: None

ABSENT: Councilmen: Shastid

ATTEST: W. T. Chynoweth
W. T. CHYNOWETH, City Clerk

(SEAL)

APPROVED AS TO FORM:

BY Elwyn L. Johnson
ELWYN L. JOHNSON, City Attorney

APPROVED AS TO DESCRIPTION:

BY Paul Jones
Public Works Department

MODESTO CITY COUNCIL
RESOLUTION NO. 67-265

A RESOLUTION INSTRUCTING THE SUPERINTENDENT OF
STREETS TO GIVE NOTICE REQUIRING CONSTRUCTION OF
SIDEWALK ALONG
CERTAIN STREETS IN THE CITY OF MODESTO. (LOT 3,
BLOCK 6115, 1509 MAYWOOD)

WHEREAS, Chapter 27 of Part 3 of Division 7 of the
Streets and Highways Code of the State of California establishes
a procedure pursuant to which the construction of sidewalk
_____ may be required, and

WHEREAS, in accordance with Section 5876 of the Streets
and Highways Code, the Superintendent of Streets finds that
sidewalks _____ have been constructed in
front of the properties constituting more than fifty per cent (50%)
of the street frontage of Block 6115, Maywood, _____

NOW, THEREFORE, BE IT RESOLVED by the Council of the City
of Modesto as follows:

SECTION 1. The Superintendent of Streets is hereby
directed to notify the owners of record of the properties described
as follows:

All that real property in the City of Modesto, County
of Stanislaus, State of California, described as fol-
lows:

Lot 3 of Block 6115 of GLENWOOD PARK, as per map filed
April 28, 1955, in Volume 18 of Maps, Page 22, Stanis-
laus County Records.

to construct or cause to be constructed sidewalk
along the street frontage of the property/properties hereinabove
described, all of said construction to be in accordance with City
of Modesto standards for such construction work.

SECTION 2. The 1st day of May, 1967,
at 4:40 o'clock P.M., in the Council Chambers, located in the
City Hall, 801 Eleventh Street, Modesto, California, is set as the
time and place where the Council will hear and pass upon objections
or protests, if any, which may be raised by any property owner or
other interested persons relating to the proposed work.

SECTION 3. The Superintendent of Streets is hereby
authorized to implement the provisions of this resolution in accordance
with the procedure contained in Chapter 27, Part 3, Division 7 of the
Streets and Highways Code of the State of California.

The foregoing resolution was introduced at a regular
meeting of the Council of the City of Modesto held on the 17th
day of April, 1967, by Councilman Smith, who
moved its adoption, which motion being duly seconded by Council-
man Mitchell, was upon roll call carried and the resolution
adopted by the following vote:

AYES: Councilmen: Davies, Hughes, Mitchell, Patton, Smith,
Mayor Johansen
NOES: Councilmen: None
ABSENT: Councilmen: Shastid

ATTEST: W. T. Chynoweth
W. T. CHYNOWETH, City Clerk

(SEAL)

APPROVED AS TO FORM:

By Elwyn L. Johnson
ELWYN L. JOHNSON, City Attorney

APPROVED AS TO DESCRIPTION:

By Public Works Department
Public Works Department

MODESTO CITY COUNCIL
RESOLUTION NO. 67-266

A RESOLUTION INSTRUCTING THE SUPERINTENDENT OF
STREETS TO GIVE NOTICE REQUIRING CONSTRUCTION OF
SIDEWALK ALONG
CERTAIN STREETS IN THE CITY OF MODESTO.(LOTS 3 and 4,
BLOCK 407 on the south side of Spruce (east of Madison)

WHEREAS, Chapter 27 of Part 3 of Division 7 of the
Streets and Highways Code of the State of California establishes
a procedure pursuant to which the construction of sidewalk
_____ may be required, and

WHEREAS, in accordance with Section 5876 of the Streets
and Highways Code, the Superintendent of Streets finds that
sidewalks _____ have been constructed in
front of the properties constituting more than fifty per cent (50%)
of the street frontage of Block 407 on the south side of Spruce
(east of Madison)

NOW, THEREFORE, BE IT RESOLVED by the Council of the City
of Modesto as follows:

SECTION 1. The Superintendent of Streets is hereby
directed to notify the owners of record of the properties described
as follows:

All that real property in the City of Modesto, County
of Stanislaus, State of California, described as fol-
lows:

Lots 3 and 4, Block 407 of the CITY OF MODESTO, as per
map filed December 21, 1942, in Volume 15 of Maps, Stanis-
laus County Records.

to construct or cause to be constructed sidewalk
along the street frontage of the property/properties hereinabove
described, all of said construction to be in accordance with City
of Modesto standards for such construction work.

SECTION 2. The 1st day of May, 1967,
at 4:45 o'clock P.M., in the Council Chambers, located in the
City Hall, 801 Eleventh Street, Modesto, California, is set as the
time and place where the Council will hear and pass upon objections
or protests, if any, which may be raised by any property owner or
other interested persons relating to the proposed work.

SECTION 3. The Superintendent of Streets is hereby
authorized to implement the provisions of this resolution in accordance
with the procedure contained in Chapter 27, Part 3, Division 7 of the
Streets and Highways Code of the State of California.

The foregoing resolution was introduced at a regular
meeting of the Council of the City of Modesto held on the 17th
day of April, 1967, by Councilman Smith, who
moved its adoption, which motion being duly seconded by Council-
man Mitchell, was upon roll call carried and the resolution
adopted by the following vote:

AYES: Councilmen: Davies, Hughes, Mitchell, Patton, Smith,
Mayor Johansen

NOES: Councilmen: None

ABSENT: Councilmen: Shastid

ATTEST: W. T. Chynoweth
W. T. CHYNOWETH, City Clerk

(SEAL)

APPROVED AS TO FORM:

By Elwyn L. Johnson
ELWYN L. JOHNSON, City Attorney

APPROVED AS TO DESCRIPTION:

By Raul B. Jones
Public Works Department

MODESTO CITY COUNCIL
RESOLUTION NO. 66-267

A RESOLUTION INSTRUCTING THE SUPERINTENDENT OF
STREETS TO GIVE NOTICE REQUIRING CONSTRUCTION OF
SIDEWALK ALONG
CERTAIN STREETS IN THE CITY OF MODESTO. (LOTS 1 and
2, BLOCK 407 ON THE SOUTH SIDE OF SPRUCE (EAST OF
MADISON))

WHEREAS, Chapter 27 of Part 3 of Division 7 of the
Streets and Highways Code of the State of California establishes
a procedure pursuant to which the construction of sidewalk
_____ may be required, and

WHEREAS, in accordance with Section 5876 of the Streets
and Highways Code, the Superintendent of Streets finds that
sidewalks _____ have been constructed in
front of the properties constituting more than fifty per cent (50%)
of the street frontage of Block 407 on the south side of Spruce

NOW, THEREFORE, BE IT RESOLVED by the Council of the City
of Modesto as follows:

SECTION 1. The Superintendent of Streets is hereby
directed to notify the owners of record of the properties described
as follows:

All that real property in the City of Modesto, County
of Stanislaus, State of California, described as fol-
lows:

Lots 1 and 2, Block 407 of the CITY OF MODESTO, as
per map filed December 21, 1942, in Volume 15 of Maps,
Stanislaus County Records.

to construct or cause to be constructed sidewalk
along the street frontage of the property/properties hereinabove
described, all of said construction to be in accordance with City
of Modesto standards for such construction work.

SECTION 2. The 1st day of May, 1967,
at 4:50 o'clock P.M., in the Council Chambers, located in the
City Hall, 801 Eleventh Street, Modesto, California, is set as the
time and place where the Council will hear and pass upon objections
or protests, if any, which may be raised by any property owner or
other interested persons relating to the proposed work.

SECTION 3. The Superintendent of Streets is hereby
authorized to implement the provisions of this resolution in accordance
with the procedure contained in Chapter 27, Part 3, Division 7 of the
Streets and Highways Code of the State of California.

The foregoing resolution was introduced at a regular
meeting of the Council of the City of Modesto held on the 17th
day of April, 1967, by Councilman Smith, who
moved its adoption, which motion being duly seconded by Council-
man Mitchell, was upon roll call carried and the resolution
adopted by the following vote:

AYES: Councilmen: Hughes, Davies, Mitchell, Patton, Smith,
Mayor Johansen

NOES: Councilmen: None

ABSENT: Councilmen: Shastid

ATTEST: W. T. Chynoweth
W. T. CHYNOWETH, City Clerk

(SEAL)

APPROVED AS TO FORM:

By Elwyn L. Johnson
ELWYN L. JOHNSON, City Attorney

APPROVED AS TO DESCRIPTION:

By Paul [Signature]
Public Works Department

MODESTO CITY COUNCIL
RESOLUTION NO. 67-268

A RESOLUTION INSTRUCTING THE SUPERINTENDENT OF
STREETS TO GIVE NOTICE REQUIRING CONSTRUCTION OF
SIDEWALK ALONG
CERTAIN STREETS IN THE CITY OF MODESTO. (BLOCK 927
ON CARVER ROAD (1004 CARVER ROAD))

WHEREAS, Chapter 27 of Part 3 of Division 7 of the
Streets and Highways Code of the State of California establishes
a procedure pursuant to which the construction of sidewalk
_____ may be required, and

WHEREAS, in accordance with Section 5876 of the Streets
and Highways Code, the Superintendent of Streets finds that
sidewalks _____ have been constructed in
front of the properties constituting more than fifty per cent (50%)
of the street frontage of Block 927 on Carver Road

NOW, THEREFORE, BE IT RESOLVED by the Council of the City
of Modesto as follows:

SECTION 1. The Superintendent of Streets is hereby
directed to notify the owners of record of the properties described

as follows: All that real property in the City of Modesto, County of
Stanislaus, State of California, Section 19, Township 3 South, Range 9
East, Mount Diablo Base and Meridian, being a portion of Lot 7, of the
Chiquita Colony, as per map filed March 17, 1904, Volume 1 of Maps,
Page 43, Stanislaus County Records, described as follows:

Commencing at the Southwestern corner of Lot 7 of said Chiquita Colony;
thence along the Western line of Lot 7, North 00° 02' 00" East, 33.00
feet, to the true point of beginning, said point being on the Eastern
line of a 40 foot Public Road known as Carver Road as established by said
Chiquita Colony; thence along the Western line of Lot 7 and the Eastern line
of Carver Road, North 00° 02' 00" East, 195.50 feet to the Southwestern
corner of property conveyed to Peek Bros. Painting Contractors, as per
deed recorded February 6, 1963, as Instrument 4889, Stanislaus County
Records; thence along the said Peek Bros. property South 89° 04' 00" East,
139.56 feet; and North 00° 02' 00" East, 50.00 feet, to a point on the
Southern line of property conveyed to Mary Andrade, as per deed recorded
June 5, 1961, as Instrument 17743, Stanislaus County Records; thence
along said Andrade property South 89° 04' 00" East, 50.00 feet to the
Southeastern corner of the Andrade property; thence along a line parallel
with the Western line of said Lot 7 of the Chiquita Colony, South 00° 02'
00" West, 245.50 feet, to a point on a line which is parallel with and
33.00 feet, at right angles, Northerly from the Southern line of said
Lot 7; thence along said parallel line, North 89° 04' 00" West, 189.56
feet to the point of beginning.

to construct or cause to be constructed sidewalk
along the street frontage of the property/properties hereinabove
described, all of said construction to be in accordance with City
of Modesto standards for such construction work.

SECTION 2. The 1st day of May, 1967,
at 4:55 o'clock P.M., in the Council Chambers, located in the
City Hall, 801 Eleventh Street, Modesto, California, is set as the
time and place where the Council will hear and pass upon objections
or protests, if any, which may be raised by any property owner or
other interested persons relating to the proposed work.

SECTION 3. The Superintendent of Streets is hereby
authorized to implement the provisions of this resolution in accordance
with the procedure contained in Chapter 27, Part 3, Division 7 of the
Streets and Highways Code of the State of California.

The foregoing resolution was introduced at a regular
meeting of the Council of the City of Modesto held on the 17th
day of April, 1967, by Councilman Smith, who
moved its adoption, which motion being duly seconded by Council-
man Mitchell, was upon roll call carried and the resolution
adopted by the following vote:

AYES: Councilmen: Davies, Hughes, Mitchell, Patton, Smith,
Mayor Johansen

NOES: Councilmen: None

ABSENT: Councilmen: Shastid

ATTEST: W. T. Chynoweth
W. T. CHYNOWETH, City Clerk

(SEAL)

APPROVED AS TO FORM:

BY Elwyn L. Johnson
ELWYN L. JOHNSON, City Attorney

APPROVED AS TO DESCRIPTION:

BY Paul M. [Signature]
Public Works Department

MODESTO CITY COUNCIL
RESOLUTION NO. 67-269

A RESOLUTION INSTRUCTING THE SUPERINTENDENT OF
STREETS TO GIVE NOTICE REQUIRING CONSTRUCTION OF
SIDEWALK ALONG
CERTAIN STREETS IN THE CITY OF MODESTO. (LOTS 8 and
9, BLOCK 6904 (300 RIBIER))

WHEREAS, Chapter 27 of Part 3 of Division 7 of the
Streets and Highways Code of the State of California establishes
a procedure pursuant to which the construction of sidewalk
_____ may be required, and

WHEREAS, in accordance with Section 5876 of the Streets
and Highways Code, the Superintendent of Streets finds that
sidewalks _____ have been constructed in
front of the properties constituting more than fifty per cent (50%)
of the street frontage of Block 6904, Ribier

NOW, THEREFORE, BE IT RESOLVED by the Council of the City
of Modesto as follows:

SECTION 1. The Superintendent of Streets is hereby
directed to notify the owners of record of the properties described
as follows:

All that real property in the City of Modesto, County
of Stanislaus, State of California, described as fol-
lows:

Lot 9 and the Westerly 10.08 feet of Lot 8, Block 6904
of MC HENRY VILLAGE SUBDIVISION NO. 2, as per map filed
August 22, 1955, in Volume 18 of Maps, Page 34, Stanislaus
County Records.

to construct or cause to be constructed sidewalk
along the street frontage of the property/properties hereinabove
described, all of said construction to be in accordance with City
of Modesto standards for such construction work.

SECTION 2. The 1st day of May, 1967,
at 5:00 o'clock P.M., in the Council Chambers, located in the
City Hall, 801 Eleventh Street, Modesto, California, is set as the
time and place where the Council will hear and pass upon objections
or protests, if any, which may be raised by any property owner or
other interested persons relating to the proposed work.

SECTION 3. The Superintendent of Streets is hereby
authorized to implement the provisions of this resolution in accordance
with the procedure contained in Chapter 27, Part 3, Division 7 of the
Streets and Highways Code of the State of California.

The foregoing resolution was introduced at a regular
meeting of the Council of the City of Modesto held on the 17th
day of April, 1967, by Councilman Smith, who
moved its adoption, which motion being duly seconded by Council-
man Mitchell, was upon roll call carried and the resolution
adopted by the following vote:

AYES: Councilmen: Davies, Hughes, Mitchell, Patton, Smith,
Mayor Johansen

NOES: Councilmen: None

ABSENT: Councilmen: Shastid

ATTEST: W. T. Chynoweth
W. T. CHYNOWETH, City Clerk

(SEAL)

APPROVED AS TO FORM:

BY Elwyn L. Johnson
ELWYN L. JOHNSON, City Attorney

APPROVED AS TO DESCRIPTION:

BY Paul [Signature]
Public Works Department

201
11/16/67

MODESTO CITY COUNCIL
RESOLUTION NO. 67-270

A RESOLUTION APPROVING APPROPRIATION TRANSFER OF \$450 FOR ELECTRICAL WORK PERFORMED BY CITY CREWS AT SILVERTHORN LIBRARY

BE IT HEREBY RESOLVED BY THE COUNCIL of the City of Modesto that the following appropriation transfer be approved:

LIBRARY FUND 201

FROM: General Reserve	(62-60)	\$450.00
TO: M & R, Bldgs. & Grounds	(62-224)	\$450.00

(An additional amount of \$450 is needed to pay for the electrical work performed by city crews at the library. The 1966-67 budget provided for the painting of the interior of Silverthorn Branch. This money was subsequently used for lighting and electrical maintenance. The Acting Librarian is now ready to paint Silverthorn. It will cost \$474. The additional money must be transferred before the painting can be performed.)


The foregoing resolution was introduced at a regular meeting of the Council of the City of Modesto held on the 17th day of April, 1967, by Councilman Smith, who moved its adoption, which motion being duly seconded by Councilman Mitchell, was upon roll call carried and the resolution adopted by the following vote:

AYES: Councilmen: Davies, Hughes, Mitchell, Patton, Smith,
Mayor Johansen

NOES: Councilmen: None

ABSENT: Councilmen: Shastid

ATTEST:



W. T. CHYNOWETH, City Clerk

MODESTO CITY COUNCIL
RESOLUTION NO. 67-271

A RESOLUTION ORDERING THE WORK OF CONSTRUCTION
OF SIDEWALK ALONG CERTAIN
STREETS IN THE CITY OF MODESTO. (LOT 30, BLOCK 6007,
630 W. ORANGEBURG)

WHEREAS, Chapter 27 of Part 3 of Division 7 of the Streets
and Highways Code of the State of California establishes a procedure
pursuant to which the construction of sidewalk
may be required, and

WHEREAS, in accordance with Section 5876 of the Streets
and Highways Code, the Superintendent of Streets finds that
sidewalks have been constructed in front of
the properties constituting more than fifty per cent (50%) of the
street frontage along Block 6007, West Orangeburg

and

WHEREAS, the Council, did, on April 3, 1967,
adopt its Resolution No. 67-215, directing the Superintendent of
Streets to give notice requiring the construction of sidewalk
along certain streets in the City of Modesto,
as provided therein, and

WHEREAS, the Council, did by said resolution, set the
17th day of April, 1967, at 4:15 o'clock P.M. in
the Council Chambers, as the time and place for a hearing for the
purpose of passing upon objections or protests, if any, which may
be raised by the property owners or other interested persons relat-
ing to the proposed work, and

WHEREAS, the Superintendent of Streets has caused notice
to be given as directed by said Resolution No. 67-215, and

WHEREAS, at the time set for hearing the protests and
objections, if any, to the proposed work, the said Council pro-
ceeded to hear the same, ~~and no protests having been received,~~

NOW, THEREFORE, BE IT RESOLVED by the Council of the
City of Modesto as follows:

SECTION 1. All protests and objections of any kind or
nature whatsoever to the proposed work are hereby overruled or
denied.

SECTION 2. The Superintendent of Streets is hereby directed to proceed with the project in accordance with the provisions of Resolution No. 67-215 and Chapter 27, Part 3, Division 7 of the Streets and Highways Code of the State of California.

The foregoing resolution was introduced at a regular meeting of the Council of the City of Modesto held on the 17th day of April, 1967, by Councilman Patton, who moved its adoption, which motion being duly seconded by Councilman Shastid, was upon roll call carried and the resolution adopted by the following vote:

AYES: Councilmen: Davies, Hughes, Mitchell, Patton, Shastid,
Smith, Mayor Johansen

NOES: Councilmen: None

ABSENT: Councilmen: None

ATTEST: W. T. Chynoweth
W. T. CHYNOWETH, City Clerk

(SEAL)

APPROVED AS TO FORM:

By Elwyn L. Johnson
ELWYN L. JOHNSON, City Attorney

MODESTO CITY COUNCIL
RESOLUTION NO. 67-272

A RESOLUTION ORDERING THE WORK OF CONSTRUCTION
OF SIDEWALK ALONG CERTAIN
STREETS IN THE CITY OF MODESTO. (LOT 5, BLOCK 804-A,
ON COLLEGE, SOUTHWEST CORNER OF YALE AND COLLEGE)

WHEREAS, Chapter 27 of Part 3 of Division 7 of the Streets
and Highways Code of the State of California establishes a procedure
pursuant to which the construction of sidewalk
may be required, and

WHEREAS, in accordance with Section 5876 of the Streets
and Highways Code, the Superintendent of Streets finds that
sidewalks have been constructed in front of
the properties constituting more than fifty per cent (50%) of the
street frontage along Block 804-A, College Avenue

and

WHEREAS, the Council, did, on April 3, 1967,
adopt its Resolution No. 67-216, directing the Superintendent of
Streets to give notice requiring the construction of sidewalk
along certain streets in the City of Modesto,
as provided therein, and

WHEREAS, the Council, did by said resolution, set the
17th day of April, 1967, at 4:20 o'clock P.M. in
the Council Chambers, as the time and place for a hearing for the
purpose of passing upon objections or protests, if any, which may
be raised by the property owners or other interested persons relat-
ing to the proposed work, and

WHEREAS, the Superintendent of Streets has caused notice
to be given as directed by said Resolution No. 67-216, and

WHEREAS, at the time set for hearing the protests and
objections, if any, to the proposed work, the said Council pro-
ceeded to hear the same, ~~and no protests having been received.~~

NOW, THEREFORE, BE IT RESOLVED by the Council of the
City of Modesto as follows:

SECTION 1. All protests and objections of any kind or
nature whatsoever to the proposed work are hereby overruled or
denied.

SECTION 2. The Superintendent of Streets is hereby directed to proceed with the project in accordance with the provisions of Resolution No. 67-216 and Chapter 27, Part 3, Division 7 of the Streets and Highways Code of the State of California.

The foregoing resolution was introduced at a regular meeting of the Council of the City of Modesto held on the 17th day of April, 1967, by Councilman Mitchell, who moved its adoption, which motion being duly seconded by Councilman Hughes, was upon roll call carried and the resolution adopted by the following vote:

AYES: Councilmen: Davies, Hughes, Mitchell, Patton, Shastid,
Smith, Mayor Johansen

NOES: Councilmen: None

ABSENT: Councilmen: None

ATTEST: W. T. Chynoweth
W. T. CHYNOWETH, City Clerk

(SEAL)

APPROVED AS TO FORM:

By Elwyn L. Johnson
ELWYN L. JOHNSON, City Attorney

MODESTO CITY COUNCIL
RESOLUTION NO. 67-273

A RESOLUTION RESCINDING RESOLUTION NO. 60-38 REQUIRING COUNCIL APPROVAL OF OUTSIDE EMPLOYMENT BY DEPARTMENT HEADS SUBJECT TO APPOINTMENT BY CITY MANAGER

BE IT RESOLVED by the Council of the City of Modesto that Resolution No. 60-38 requiring Council approval of outside employment by department heads subject to appointment by City Manager be, and hereby is, rescinded.

BE IT FURTHER RESOLVED that the City Manager shall make periodic reports to the Council on the requests made by the department heads and the disposition of same.

The foregoing resolution was introduced at a regular meeting of the Council of the City of Modesto held on the 17th day of April, 1967, by Councilman Davies, who moved its adoption, which motion being duly seconded by Councilman Smith, was upon roll call carried and the resolution adopted by the following vote:

AYES: Councilmen: Davies, Hughes, Mitchell, Patton, Shastid,
Smith, Mayor Johansen

NOES: Councilmen: None

ABSENT: Councilmen: None

ATTEST:



W. T. CHYNOWETH
City Clerk

MODESTO CITY COUNCIL
RESOLUTION NO. 60-38

A RESOLUTION RELATING TO THE ACCEPTANCE OF OUTSIDE EMPLOYMENT
BY DEPARTMENT HEADS SUBJECT TO APPOINTMENT BY THE CITY MANAGER

WHEREAS, the Council desires to establish special conditions and requirements relating to the acceptance of outside employment by Department Heads subject to appointment by the City Manager,

NOW, THEREFORE, BE IT RESOLVED by the Council of the City of Modesto that before any Department Head subject to appointment by the City Manager shall hereafter accept any outside employment for the rendition of services of a nature similar to which he furnishes to the City, concurrently with his public service, as permitted by Section 3.5 of the Personnel Rules, he shall first obtain the consent of the Council. In connection with each instance of such proposed employment the City Manager shall furnish each member of the Council with a statement outlining the general nature of the proposed work, the estimated amount of time it will require, and the anticipated effect of the work upon the performance of the existing workload of the Department Head desiring said employment.

The foregoing resolution was introduced at a regular meeting of the Council of the City of Modesto held on the 3rd day of February, 1960, by Mayor Hammond, who moved its adoption, which motion being duly seconded by Councilman VanderWall, was upon roll call carried and the resolution adopted by the following vote:
Ayes: Adams, Arata, Knoles, Martin, VanderWall, Mayor Hammond
Nöes: None Absent: Spaulding

ATTEST:


City Clerk

MODESTO CITY COUNCIL
RESOLUTION NO. 67-274

A RESOLUTION ORDERING THE WORK OF CONSTRUCTION
OF CURB AND GUTTER ALONG CERTAIN
STREETS IN THE CITY OF MODESTO. (LOTS 3 and 4,
BLOCK 414, 323½ OAK STREET)

WHEREAS, Chapter 27 of Part 3 of Division 7 of the Streets
and Highways Code of the State of California establishes a procedure
pursuant to which the construction of curb and gutter
may be required, and

WHEREAS, in accordance with Section 5876 of the Streets
and Highways Code, the Superintendent of Streets finds that
curb and gutter have been constructed in front of
the properties constituting more than fifty per cent (50%) of the
street frontage along Block 414, Oak Street

and

WHEREAS, the Council, did, on April 3, 1967,
adopt its Resolution No. 67-217, directing the Superintendent of
Streets to give notice requiring the construction of curb and
gutter along certain streets in the City of Modesto,
as provided therein, and

WHEREAS, the Council, did by said resolution, set the
17th day of April, 1967, at 4:30 o'clock P.M. in
the Council Chambers, as the time and place for a hearing for the
purpose of passing upon objections or protests, if any, which may
be raised by the property owners or other interested persons relat-
ing to the proposed work, and

WHEREAS, the Superintendent of Streets has caused notice
to be given as directed by said Resolution No. 67-217, and

WHEREAS, at the time set for hearing the protests and
objections, if any, to the proposed work, the said Council pro-
ceeded to hear the same, ~~and no protests having been received~~

NOW, THEREFORE, BE IT RESOLVED by the Council of the
City of Modesto as follows:

SECTION 1. All protests and objections of any kind or
nature whatsoever to the proposed work are hereby overruled or
denied.

SECTION 2. The Superintendent of Streets is hereby directed to proceed with the project in accordance with the provisions of Resolution No. 67-217 and Chapter 27, Part 3, Division 7 of the Streets and Highways Code of the State of California.

The foregoing resolution was introduced at a regular meeting of the Council of the City of Modesto held on the 17th day of April, 1967, by Councilman Smith, who moved its adoption, which motion being duly seconded by Councilman Shastid, was upon roll call carried and the resolution adopted by the following vote:

AYES: Councilmen: Davies, Hughes, Mitchell, Patton, Shastid, Smith, Mayor Johansen

NOES: Councilmen: None

ABSENT: Councilmen: None

ATTEST: W. T. Chynoweth
W. T. CHYNOWETH, City Clerk

(SEAL)

APPROVED AS TO FORM:

By Elwyn L. Johnson
ELWYN L. JOHNSON, City Attorney

MODESTO CITY COUNCIL
RESOLUTION NO. 67-275

A RESOLUTION ORDERING THE WORK OF CONSTRUCTION
OF CURB AND GUTTER ALONG CERTAIN
STREETS IN THE CITY OF MODESTO. (LOTS 5 and 6,
BLOCK 414, 319 OAK STREET)

WHEREAS, Chapter 27 of Part 3 of Division 7 of the Streets
and Highways Code of the State of California establishes a procedure
pursuant to which the construction of curb and gutter
may be required, and

WHEREAS, in accordance with Section 5876 of the Streets
and Highways Code, the Superintendent of Streets finds that
curb and gutter have been constructed in front of
the properties constituting more than fifty per cent (50%) of the
street frontage along Block 414, Oak Street

and

WHEREAS, the Council, did, on April 3, 1967,
adopt its Resolution No. 67-218, directing the Superintendent of
Streets to give notice requiring the construction of curb and
gutter along certain streets in the City of Modesto,
as provided therein, and

WHEREAS, the Council, did by said resolution, set the
17th day of April, 1967, at 4:35 o'clock P.M. in
the Council Chambers, as the time and place for a hearing for the
purpose of passing upon objections or protests, if any, which may
be raised by the property owners or other interested persons relat-
ing to the proposed work, and

WHEREAS, the Superintendent of Streets has caused notice
to be given as directed by said Resolution No. 67-218, and

WHEREAS, at the time set for hearing the protests and
objections, if any, to the proposed work, the said Council pro-
ceeded to hear the same, ~~and no protests having been received~~

NOW, THEREFORE, BE IT RESOLVED by the Council of the
City of Modesto as follows:

SECTION 1. All protests and objections of any kind or
nature whatsoever to the proposed work are hereby overruled or
denied.

SECTION 2. The Superintendent of Streets is hereby directed to proceed with the project in accordance with the provisions of Resolution No. 67-218 and Chapter 27, Part 3, Division 7 of the Streets and Highways Code of the State of California.

The foregoing resolution was introduced at a regular meeting of the Council of the City of Modesto held on the 17th day of April, 1967, by Councilman Mitchell, who moved its adoption, which motion being duly seconded by Councilman Patton, was upon roll call carried and the resolution adopted by the following vote:

AYES: Councilmen: Davies, Hughes, Mitchell, Patton, Shastid, Smith, Mayor Johansen

NOES: Councilmen: None

ABSENT: Councilmen: None

ATTEST: W. T. Chynoweth
W. T. CHYNOWETH, City Clerk

(SEAL)

APPROVED AS TO FORM:

By Elwyn L. Johnson
ELWYN L. JOHNSON, City Attorney

MODESTO CITY COUNCIL
RESOLUTION NO. 67-276

A RESOLUTION ORDERING THE WORK OF CONSTRUCTION
OF CURB AND GUTTER ALONG CERTAIN
STREETS IN THE CITY OF MODESTO. (LOTS 1 and 2,
BLOCK 414, 325 OAK STREET)

WHEREAS, Chapter 27 of Part 3 of Division 7 of the Streets
and Highways Code of the State of California establishes a procedure
pursuant to which the construction of curb and gutter
may be required, and

WHEREAS, in accordance with Section 5876 of the Streets
and Highways Code, the Superintendent of Streets finds that
curb and gutter have been constructed in front of
the properties constituting more than fifty per cent (50%) of the
street frontage along Block 414, Oak Street

and

WHEREAS, the Council, did, on April 3, 1967,
adopt its Resolution No. 67-219, directing the Superintendent of
Streets to give notice requiring the construction of curb and
gutter along certain streets in the City of Modesto,
as provided therein, and

WHEREAS, the Council, did by said resolution, set the
17th day of April, 1967, at 4:40 o'clock P.M. in
the Council Chambers, as the time and place for a hearing for the
purpose of passing upon objections or protests, if any, which may
be raised by the property owners or other interested persons relat-
ing to the proposed work, and

WHEREAS, the Superintendent of Streets has caused notice
to be given as directed by said Resolution No. 67-219, and

WHEREAS, at the time set for hearing the protests and
objections, if any, to the proposed work, the said Council pro-
ceeded to hear the same, ~~and no protests having been received.~~

NOW, THEREFORE, BE IT RESOLVED by the Council of the
City of Modesto as follows:

SECTION 1. All protests and objections of any kind or
nature whatsoever to the proposed work are hereby overruled or
denied.

SECTION 2. The Superintendent of Streets is hereby directed to proceed with the project in accordance with the provisions of Resolution No. 67-219 and Chapter 27, Part 3, Division 7 of the Streets and Highways Code of the State of California.

The foregoing resolution was introduced at a regular meeting of the Council of the City of Modesto held on the 17th day of April, 19 67, by Councilman Smith, who moved its adoption, which motion being duly seconded by Councilman Mitchell, was upon roll call carried and the resolution adopted by the following vote:

AYES: Councilmen: Davies, Hughes, Mitchell, Patton, Shastid, Smith, Mayor Johansen
NOES: Councilmen: None
ABSENT: Councilmen: None

ATTEST: W. T. Chynoweth
W. T. CHYNOWETH, City Clerk

(SEAL)

APPROVED AS TO FORM:

By Elwyn L. Johnson
ELWYN L. JOHNSON, City Attorney

MODESTO CITY COUNCIL
RESOLUTION NO. 67-277

A RESOLUTION APPROVING APPROPRIATION TRANSFER OF \$15,000 FOR
PUMP STATION NO. 35

BE IT HEREBY RESOLVED BY THE COUNCIL of the City of Modesto
that the following appropriation transfer be approved:

FUND 101

FROM: P W Water - Water Line Extensions (50-6804) \$15,000.00
TO: P W Water - New Well, Pump Station No. 35 (50-6838) \$15,000.00

(To provide funds for construction of Pump Station No. 35)

The foregoing resolution was introduced at a regular meeting
of the Council of the City of Modesto held on the 17th day of April,
1967, by Councilman Shastid, who moved its adoption, which motion
being duly seconded by Councilman Smith, was upon roll call carried
and the resolution adopted by the following vote:

AYES: Councilmen: Davies, Hughes, Mitchell, Patton, Shastid,
Smith, Mayor Johansen
NOES: Councilmen: None
ABSENT: Councilmen: None

ATTEST: W. T. Chynoweth
W. T. CHYNOWETH, City Clerk

MODESTO CITY COUNCIL
RESOLUTION NO. 67-278

A RESOLUTION APPROVING ~~PLANS AND~~ SPECIFICATIONS AND AUTHORIZING
CALL FOR BIDS FOR ANNUAL REQUIREMENTS OF LIQUID AND EMULSIFIED
ASPHALTS

BE IT HEREBY RESOLVED by the Council of the City of Modesto as follows:

Section 1. The ~~plans and~~ specifications for annual requirements of liquid and emulsified asphalts (estimated 900 tons, used in city street seal coat program) copies of which are on file, are hereby accepted and approved.

Section 2. The City Clerk is hereby authorized to call for public competitive sealed bids for the above named project, to be opened in the office of the City Clerk, 801 11th Street in the City of Modesto, on May 9, 1967 at 2:15 P.M., and the City Clerk is hereby directed to give notice inviting such sealed bids in the time, form, and manner provided by law.

Section 3. After the bids are opened, they shall be tabulated and analyzed and a report submitted to the Council at its next regular meeting.

The foregoing resolution was introduced at a regular meeting of the Council of the City of Modesto held on the 24th day of April, 1967, by Councilman Shastid, who moved its adoption, which motion being duly seconded by Councilman Smith, was upon roll call carried and the resolution adopted by the following vote:

AYES: Councilmen: Davies, Hughes, Mitchell, Patton, Shastid,
Smith, Mayor Johansen
NOES: Councilmen: None
ABSENT: Councilmen: None

ATTEST:


~~W. T. CHYNOWETH~~ City Clerk
W. T. CHYNOWETH

MODESTO CITY COUNCIL
RESOLUTION NO. 67-279

A RESOLUTION APPROVING ~~PLANS AND~~ SPECIFICATIONS AND AUTHORIZING
CALL FOR BIDS FOR ANNUAL REQUIREMENTS OF CRUSHED ROCK SCREENING

BE IT HEREBY RESOLVED by the Council of the City of Modesto as follows:

Section 1. The ~~plans and~~ specifications for annual requirements of crushed rock screening (estimated 2500 tons, used in city street seal coat program), copies of which are on file, are hereby accepted and approved.

Section 2. The City Clerk is hereby authorized to call for public competitive sealed bids for the above named project, to be opened in the office of the City Clerk, 801 11th Street in the City of Modesto, on May 9, 1967 at 2:00 P.M., and the City Clerk is hereby directed to give notice inviting such sealed bids in the time, form, and manner provided by law.

Section 3. After the bids are opened, they shall be tabulated and analyzed and a report submitted to the Council at its next regular meeting.

The foregoing resolution was introduced at a regular meeting of the Council of the City of Modesto held on the 24th day of April , 1967 , by Councilman Shastid , who moved its adoption, which motion being duly seconded by Councilman Smith , was upon roll call carried and the resolution adopted by the following vote:

AYES: Councilmen: Davies, Hughes, Mitchell, Patton, Shastid,
Smith, Mayor Johansen
NOES: Councilmen: None
ABSENT: Councilmen: None

ATTEST:


~~RECORDED~~ City Clerk
W. T. CHYNOWETH

MODESTO CITY COUNCIL
RESOLUTION NO. 67-280

A RESOLUTION APPROVING AGREEMENT BETWEEN THE CITY OF MODESTO AND MODESTO FLYING CIRCUS (Use of city-owned property at Hillside Drive and Conejo Avenue)

BE IT HEREBY RESOLVED by the Council of the City of Modesto that the agreement between the City of Modesto and Modesto Flying Circus (for use of city-owned property at Hillside Drive and Conejo Avenue) be, and it is hereby approved.

BE IT FURTHER RESOLVED that the execution of said agreement by the designated city officials be authorized.

The foregoing resolution was introduced at a regular meeting of the Council of the City of Modesto held on the 24th day of April, 1967, by Councilman Shastid , who moved its adoption, which motion being duly seconded by Councilman Smith, was upon roll call carried and the resolution adopted by the following vote:

AYES: Councilmen: Davies, Hughes, Mitchell, Patton, Shastid,
Smith, Mayor Johansen
NOES: Councilmen: None
ABSENT: Councilmen: None

ATTEST: 
W. T. CHYNOWETH, City Clerk

MODESTO CITY COUNCIL
RESOLUTION NO. 67-281

A RESOLUTION APPROVING AMENDED LEASE AGREEMENT BETWEEN THE CITY OF MODESTO AND JOHN F. GOTTSCHALK DBA GOTTSCHALK FLIGHT CENTER AT CITY-COUNTY AIRPORT (to adjust land lease area) (Original agreement dated November 21, 1966)

BE IT HEREBY RESOLVED by the Council of the City of Modesto that the amended lease agreement between the City of Modesto and John F. Gottschalk dba Gottschalk Flight Center (to adjust land lease area, as shown on Exhibit "B") (original agreement dated November 21, 1966) be, and it is hereby approved.

BE IT FURTHER RESOLVED that the execution of said amended lease agreement by the designated city officials be authorized.


The foregoing resolution was introduced at a regular meeting of the Council of the City of Modesto held on the 24th day of April, 1967, by Councilman Shastid , who moved its adoption, which motion being duly seconded by Councilman Smith , was upon roll call carried and the resolution adopted by the following vote:

AYES: Councilmen: Davies, Hughes, Mitchell, Patton, Shastid, Smith, Mayor Johansen

NOES: Councilmen: None

ABSENT: Councilmen: None

ATTEST:



W. T. CHYNOWETH
City Clerk

MODESTO CITY COUNCIL
RESOLUTION NO. 67-282

A RESOLUTION ACKNOWLEDGING RECEIPT OF A COPY OF NOTICE OF INTENTION TO CIRCULATE A PETITION FOR THE ANNEXATION OF INHABITED TERRITORY TO THE CITY OF MODESTO (EL VISTA NO. 1 ADDITION) WITH ACCOMPANYING STATEMENT, AND AN AFFIDAVIT OF PUBLICATION THEREOF AND APPROVING THE CIRCULATION OF A PETITION.

WHEREAS, on April 19, 1967, there was filed with the City Clerk of the City of Modesto a copy of Notice of Intention to Circulate a Petition for the Annexation of Inhabited Territory to the City of Modesto (El Vista No. 1 Addition) with accompanying statement, under the Annexation Act of 1913, as amended, together with an affidavit of publication showing that said notice and statement were published on April 18, 1967, in The Modesto Bee, and

WHEREAS, the Annexation Act of 1913, as amended, provides that the legislative body may within fifteen (15) days after such filing adopt a resolution acknowledging receipt of the notice and accompanying statement and approving the circulation of the petitions,

NOW, THEREFORE, BE IT RESOLVED by the Council of the City of Modesto that the receipt of said notice with accompanying statement and affidavit be, and the same is hereby acknowledged, and that approval be, and is hereby given for the circulation of the petition for annexation of that certain territory designated as the El Vista No. 1 Addition, twenty-one (21) days after the publication of said notice and statement, provided the petition contains a request that the question to be submitted to the electors residing in the territory proposed to be annexed shall be whether the territory shall be annexed to and incorporated in and made a part of the City of Modesto, and the property therein subjected to taxation after annexation equally with the property within the City, to pay the bonded indebtedness of the City of Modesto for the acquisition, construction or completion of municipal improvements outstanding or authorized at the date of the first publication of the notice of the election.

The foregoing resolution was introduced at a regular meeting of the Council of the City of Modesto held on the 24th day of April, 1967, by Councilman Shastid, who moved its adoption, which motion being duly seconded by Councilman Smith, was upon roll call carried and the resolution adopted by the following vote:

AYES: Councilmen: Davies, Hughes, Mitchell, Patton, Shastid, Smith, Mayor Johansen
NOES: Councilmen: None
ABSENT: Councilmen: None

ATTEST: W. T. Chynoweth
W. T. CHYNOWETH, City Clerk

(SEAL)

APPROVED AS TO FORM:

By Elwyn L. Johnson
ELWYN L. JOHNSON, City Attorney

MODESTO CITY COUNCIL
RESOLUTION NO. 67-283

A RESOLUTION ACKNOWLEDGING RECEIPT OF A COPY OF NOTICE OF INTENTION TO CIRCULATE A PETITION FOR THE ANNEXATION OF INHABITED TERRITORY TO THE CITY OF MODESTO (EL VISTA NO. 2 ADDITION) WITH ACCOMPANYING STATEMENT, AND AN AFFIDAVIT OF PUBLICATION THEREOF AND APPROVING THE CIRCULATION OF A PETITION.

WHEREAS, on April 19, 1967, there was filed with the City Clerk of the City of Modesto a copy of Notice of Intention to Circulate a Petition for the Annexation of Inhabited Territory to the City of Modesto (El Vista No. 2 Addition) with accompanying statement, under the Annexation Act of 1913, as amended, together with an affidavit of publication showing that said notice and statement were published on April 18, 1967, in The Modesto Bee, and

WHEREAS, the Annexation Act of 1913, as amended, provides that the legislative body may within fifteen (15) days after such filing adopt a resolution acknowledging receipt of the notice and accompanying statement and approving the circulation of the petitions,

NOW, THEREFORE, BE IT RESOLVED by the Council of the City of Modesto that the receipt of said notice with accompanying statement and affidavit be, and the same is hereby acknowledged, and that approval be, and is hereby given for the circulation of the petition for annexation of that certain territory designated as the El Vista No. 2 Addition, twenty-one (21) days after the publication of said notice and statement, provided the petition contains a request that the question to be submitted to the electors residing in the territory proposed to be annexed shall be whether the territory shall be annexed to and incorporated in and made a part of the City of Modesto, and the property therein subjected to taxation after annexation equally with the property within the City, to pay the bonded indebtedness of the City of Modesto for the acquisition, construction or completion of municipal improvements outstanding or authorized at the date of the first publication of the notice of the election.

The foregoing resolution was introduced at a regular meeting of the Council of the City of Modesto held on the 24th day of April, 1967, by Councilman Shastid, who moved its adoption, which motion being duly seconded by Councilman Smith, was upon roll call carried and the resolution adopted by the following vote:

AYES: Councilmen: Davies, Hughes, Mitchell, Patton, Shastid,
Smith, Mayor Johansen
NOES: Councilmen: None
ABSENT: Councilmen: None

ATTEST: W. T. Chynoweth
W. T. CHYNOWETH, City Clerk

(SEAL)

APPROVED AS TO FORM:

By Elwyn L. Johnson
ELWYN L. JOHNSON, City Attorney

MODESTO CITY COUNCIL
RESOLUTION NO. 67-284

A RESOLUTION ACKNOWLEDGING RECEIPT OF A COPY OF NOTICE OF INTENTION TO CIRCULATE A PETITION FOR THE ANNEXATION OF INHABITED TERRITORY TO THE CITY OF MODESTO (EAST BRIGGSMORE ADDITION) WITH ACCOMPANYING STATEMENT, AND AN AFFIDAVIT OF PUBLICATION THEREOF AND APPROVING THE CIRCULATION OF A PETITION.

WHEREAS, on April 19, 1967, there was filed with the City Clerk of the City of Modesto a copy of Notice of Intention to Circulate a Petition for the Annexation of Inhabited Territory to the City of Modesto (East Briggsmore Addition) with accompanying statement, under the Annexation Act of 1913, as amended, together with an affidavit of publication showing that said notice and statement were published on April 18, 1967, in ~~The~~ Modesto Bee, and

WHEREAS, the Annexation Act of 1913, as amended, provides that the legislative body may within fifteen (15) days after such filing adopt a resolution acknowledging receipt of the notice and accompanying statement and approving the circulation of the petitions,

NOW, THEREFORE, BE IT RESOLVED by the Council of the City of Modesto that the receipt of said notice with accompanying statement and affidavit be, and the same is hereby acknowledged, and that approval be, and is hereby given for the circulation of the petition for annexation of that certain territory designated as the East Briggsmore Addition, twenty-one (21) days after the publication of said notice and statement, provided the petition contains a request that the question to be submitted to the electors residing in the territory proposed to be annexed shall be whether the territory shall be annexed to and incorporated in and made a part of the City of Modesto, and the property therein subjected to taxation after annexation equally with the property within the City, to pay the bonded indebtedness of the City of Modesto for the acquisition, construction or completion of municipal improvements outstanding or authorized at the date of the first publication of the notice of the election.

The foregoing resolution was introduced at a regular meeting of the Council of the City of Modesto held on the 24th day of April, 1967 by Councilman Shastid, who moved its adoption, which motion being duly seconded by Councilman Smith, was upon roll call carried and the resolution adopted by the following vote:

AYES: Councilmen: Havies, Hughes, Mitchell, Patton, Shastid,
Smith, Mayor Johansen
NOES: Councilmen: None
ABSENT: Councilmen: None

ATTEST: W. T. Chynoweth
W. T. CHYNOWETH, City Clerk

(SEAL)

APPROVED AS TO FORM:

By Elwyn L. Johnson
ELWYN L. JOHNSON, City Attorney

MODESTO CITY COUNCIL
RESOLUTION NO. 67-285

A RESOLUTION AUTHORIZING THE CITY MANAGER TO SIGN AN APPLICATION TO THE FEDERAL AVIATION AGENCY FOR FEDERAL AID PARTICIPATION AT MODESTO CITY-COUNTY AIRPORT

BE IT RESOLVED by the Council of the City of Modesto that the submission of an application to the Federal Aviation Agency for federal funds in the amount of \$20,900.00 for approach lights for Runway 29R at the Modesto City-County Airport, and in the amount of \$3,200.00 for security lighting for the general aviation ramp area on the west side of said airport be, and hereby is, approved.

BE IT FURTHER RESOLVED that the execution of the application by the City's designated official, John C. Keefe, City Manager, be and it is hereby authorized.

The foregoing resolution was introduced at a regular meeting of the Council of the City of Modesto held on the 24th day of April, 1967, by Councilman Shastid , who moved its adoption, which motion being duly seconded by Councilman Smith , was upon roll call carried and the resolution adopted by the following vote:

AYES: Councilmen: Davies, Hughes, Mitchell, Patton, Shastid,
Smith, Mayor Johansen

NOES: Councilmen: None

ABSENT: Councilmen: None

ATTEST:



W. T. CHYNOWETH
City Clerk

MODESTO CITY COUNCIL
RESOLUTION NO. 67-286

A RESOLUTION INSTRUCTING THE SUPERINTENDENT OF
STREETS TO GIVE NOTICE REQUIRING CONSTRUCTION OF
SIDEWALK ALONG
CERTAIN STREETS IN THE CITY OF MODESTO. (LOT 2,
BLOCK 2054, 178 N. SANTA ANA)

WHEREAS, Chapter 27 of Part 3 of Division 7 of the
Streets and Highways Code of the State of California establishes
a procedure pursuant to which the construction of sidewalk
_____ may be required, and

WHEREAS, in accordance with Section 5876 of the Streets
and Highways Code, the Superintendent of Streets finds that
sidewalks _____ have been constructed in
front of the properties constituting more than fifty per cent (50%)
of the street frontage of Block 2054, N. Santa Ana, _____

NOW, THEREFORE, BE IT RESOLVED by the Council of the City
of Modesto as follows:

SECTION 1. The Superintendent of Streets is hereby
directed to notify the owners of record of the properties described
as follows:

All that real property in the City of Modesto,
County of Stanislaus, State of California,
described as follows:

The westerly half of Lot 1, of the Santa Ana Tract,
as per map filed March 24, 1924, in Volume 9 of
Maps, Page 83, Stanislaus County Records.

to construct or cause to be constructed sidewalks
 along the street frontage of the property/properties hereinabove
 described, all of said construction to be in accordance with City
 of Modesto standards for such construction work.

SECTION 2. The 8th day of May , 1967,
 at 8:45 o'clock P.M., in the Council Chambers, located in the
 City Hall, 801 Eleventh Street, Modesto, California, is set as the
 time and place where the Council will hear and pass upon objections
 or protests, if any, which may be raised by any property owner or
 other interested persons relating to the proposed work.

SECTION 3. The Superintendent of Streets is hereby
 authorized to implement the provisions of this resolution in accordance
 with the procedure contained in Chapter 27, Part 3, Division 7 of the
 Streets and Highways Code of the State of California.

The foregoing resolution was introduced at a regular
 meeting of the Council of the City of Modesto held on the 24th
 day of April, 1967, by Councilman Shastid, who
 moved its adoption, which motion being duly seconded by Council-
 man Smith, was upon roll call carried and the resolution
 adopted by the following vote:

AYES: Councilmen: Davies, Hughes, Mitchell, Patton, Shastid,
 Smith, Mayor Johansen
 NOES: Councilmen: None
 ABSENT: Councilmen: None

ATTEST: W.T. Chynoweth
 W. T. CHYNOWETH, City Clerk

(SEAL)

APPROVED AS TO FORM:

BY Elwyn L. Johnson
 ELWYN L. JOHNSON, City Attorney

APPROVED AS TO DESCRIPTION:

4/30/67
 7068

BY Frank Powers
 Public Works Department

MODESTO CITY COUNCIL
RESOLUTION NO. 67-287

A RESOLUTION INSTRUCTING THE SUPERINTENDENT OF
STREETS TO GIVE NOTICE REQUIRING CONSTRUCTION OF
SIDEWALK ALONG
CERTAIN STREETS IN THE CITY OF MODESTO. (LOT 5,
BLOCK 2054, 132 NORTH SANTA ANA)

WHEREAS, Chapter 27 of Part 3 of Division 7 of the
Streets and Highways Code of the State of California establishes
a procedure pursuant to which the construction of sidewalk
_____ may be required, and

WHEREAS, in accordance with Section 5876 of the Streets
and Highways Code, the Superintendent of Streets finds that
sidewalks _____ have been constructed in
front of the properties constituting more than fifty per cent (50%)
of the street frontage of Block 2054, North Santa Ana,

NOW, THEREFORE, BE IT RESOLVED by the Council of the City
of Modesto as follows:

SECTION 1. The Superintendent of Streets is hereby
directed to notify the owners of record of the properties described
as follows:

All that real property in the City of Modesto,
County of Stanislaus, State of California, described
as follows:

The westerly half of Lot 5 of the Santa Ana Tract,
as per map filed March 24, 1924, in Volume 9 of
Maps, Page 83, Stanislaus County Records.

to construct or cause to be constructed sidewalk
along the street frontage of the property/properties hereinabove
described, all of said construction to be in accordance with City
of Modesto standards for such construction work.

SECTION 2. The 8th day of May, 19 67,
at 8:55 o'clock P.M., in the Council Chambers, located in the
City Hall, 801 Eleventh Street, Modesto, California, is set as the
time and place where the Council will hear and pass upon objections
or protests, if any, which may be raised by any property owner or
other interested persons relating to the proposed work.

SECTION 3. The Superintendent of Streets is hereby
authorized to implement the provisions of this resolution in accordance
with the procedure contained in Chapter 27, Part 3, Division 7 of the
Streets and Highways Code of the State of California.

The foregoing resolution was introduced at a regular
meeting of the Council of the City of Modesto held on the 24th
day of April, 19 67, by Councilman Shastid, who
moved its adoption, which motion being duly seconded by Council-
man Smith, was upon roll call carried and the resolution
adopted by the following vote:

AYES: Councilmen: Davies, Hughes, Mitchell, Patton, Shastid,
Smith, Mayor Johansen

NOES: Councilmen: None

ABSENT: Councilmen: None

ATTEST: W. T. Chynoweth
W. T. CHYNOWETH, City Clerk

(SEAL)

APPROVED AS TO FORM:

By Elwyn L. Johnson
ELWYN L. JOHNSON, City Attorney

APPROVED AS TO DESCRIPTION:

By Paul Hayes
Public Works Department

4/20/67
RML

MODESTO CITY COUNCIL
RESOLUTION NO. 67-288

A RESOLUTION INSTRUCTING THE SUPERINTENDENT OF STREETS TO GIVE NOTICE REQUIRING CONSTRUCTION OF SIDEWALK, CURB AND GUTTER ALONG CERTAIN STREETS IN THE CITY OF MODESTO.(BLOCK 469, 545 TERMINAL AVENUE)

WHEREAS, Chapter 27 of Part 3 of Division 7 of the Streets and Highways Code of the State of California establishes a procedure pursuant to which the construction of sidewalk, curb and gutter may be required, and

WHEREAS, in accordance with Section 5876 of the Streets and Highways Code, the Superintendent of Streets finds that sidewalk, curb and gutter have been constructed in front of the properties constituting more than fifty per cent (50%) of the street frontage of Block 469, Terminal Avenue,

NOW, THEREFORE, BE IT RESOLVED by the Council of the City of Modesto as follows:

SECTION 1. The Superintendent of Streets is hereby directed to notify the owners of record of the properties described as follows:

All that real property in the City of Modesto, County of Stanislaus, State of California, described as follows:

Lot 1, Block 469 of the City of Modesto, as per map filed December 21, 1942, in Volume 15 of Maps, Stanislaus County Records.

to construct or cause to be constructed sidewalk, curb and gutter along the street frontage of the property/properties hereinabove described, all of said construction to be in accordance with City of Modesto standards for such construction work.

SECTION 2. The 8th day of May, 1967, at 9:00 o'clock P.M., in the Council Chambers, located in the City Hall, 801 Eleventh Street, Modesto, California, is set as the time and place where the Council will hear and pass upon objections or protests, if any, which may be raised by any property owner or other interested persons relating to the proposed work.

SECTION 3. The Superintendent of Streets is hereby authorized to implement the provisions of this resolution in accordance with the procedure contained in Chapter 27, Part 3, Division 7 of the Streets and Highways Code of the State of California.

The foregoing resolution was introduced at a regular meeting of the Council of the City of Modesto held on the 24th day of April, 1967, by Councilman Shastid, who moved its adoption, which motion being duly seconded by Councilman Smith, was upon roll call carried and the resolution adopted by the following vote:

AYES: Councilmen: Davies, Hughes, Mitchell, Patton, Shastid, Smith, Mayor Johansen

NOES: Councilmen: None

ABSENT: Councilmen: None

ATTEST: W. T. Chynoweth
W. T. CHYNOWETH, City Clerk

(SEAL)

APPROVED AS TO FORM:

By Elwyn L. Johnson
ELWYN L. JOHNSON, City Attorney

APPROVED AS TO DESCRIPTION:

By Paul Brown
Public Works Department

8/2/67
4/20/67

MODESTO CITY COUNCIL
RESOLUTION NO. 67-289

A RESOLUTION INSTRUCTING THE SUPERINTENDENT OF
STREETS TO GIVE NOTICE REQUIRING CONSTRUCTION OF
SIDEWALK ALONG
CERTAIN STREETS IN THE CITY OF MODESTO.(LOTS 1 and 2,
BLOCK 466, ON COLDWELL AT NORTHEAST CORNER OF MYRTLE)

WHEREAS, Chapter 27 of Part 3 of Division 7 of the
Streets and Highways Code of the State of California establishes
a procedure pursuant to which the construction of sidewalk
_____ may be required, and

WHEREAS, in accordance with Section 5876 of the Streets
and Highways Code, the Superintendent of Streets finds that
sidewalks _____ have been constructed in
front of the properties constituting more than fifty per cent (50%)
of the street frontage of Block 466, Coldwell

NOW, THEREFORE, BE IT RESOLVED by the Council of the City
of Modesto as follows:

SECTION 1. The Superintendent of Streets is hereby
directed to notify the owners of record of the properties described
as follows:

All that real property in the City of Modesto,
County of Stanislaus, State of California, described
as follows:

Lots 1 and 2, Block 466 of the City of Modesto as
per map filed December 21, 1942, in Volume 15 of
Maps, Stanislaus County Records.

to construct or cause to be constructed sidewalk
along the street frontage of the property/properties hereinabove
described, all of said construction to be in accordance with City
of Modesto standards for such construction work.

SECTION 2. The 8th day of May, 1967,
at 9:05 o'clock P.M., in the Council Chambers, located in the
City Hall, 801 Eleventh Street, Modesto, California, is set as the
time and place where the Council will hear and pass upon objections
or protests, if any, which may be raised by any property owner or
other interested persons relating to the proposed work.

SECTION 3. The Superintendent of Streets is hereby
authorized to implement the provisions of this resolution in accordance
with the procedure contained in Chapter 27, Part 3, Division 7 of the
Streets and Highways Code of the State of California.

The foregoing resolution was introduced at a regular
meeting of the Council of the City of Modesto held on the 24th
day of April, 1967, by Councilman Shastid, who
moved its adoption, which motion being duly seconded by Council-
man Smith, was upon roll call carried and the resolution
adopted by the following vote:

AYES: Councilmen: Davies, Hughes, Mitchell, Patton, Shastid,
Smith, Mayor Johansen

NOES: Councilmen: None

ABSENT: Councilmen: None

ATTEST: W. T. Chynoweth
W. T. CHYNOWETH, City Clerk

(SEAL)

APPROVED AS TO FORM:

By Elwyn L. Johnson
ELWYN L. JOHNSON, City Attorney

APPROVED AS TO DESCRIPTION:

By Paul J. [Signature]
Public Works Department

MODESTO CITY COUNCIL
RESOLUTION NO. 67-290

A RESOLUTION INSTRUCTING THE SUPERINTENDENT OF STREETS TO GIVE NOTICE REQUIRING CONSTRUCTION OF SIDEWALK, CURB AND GUTTER ALONG CERTAIN STREETS IN THE CITY OF MODESTO. (LOTS 27 and 28, BLOCK 407, 224 VINE STREET)

WHEREAS, Chapter 27 of Part 3 of Division 7 of the Streets and Highways Code of the State of California establishes a procedure pursuant to which the construction of sidewalk, curb and gutter may be required, and

WHEREAS, in accordance with Section 5876 of the Streets and Highways Code, the Superintendent of Streets finds that sidewalk, curb and gutter have been constructed in front of the properties constituting more than fifty per cent (50%) of the street frontage of Block 407, Vine Street,

NOW, THEREFORE, BE IT RESOLVED by the Council of the City of Modesto as follows:

SECTION 1. The Superintendent of Streets is hereby directed to notify the owners of record of the properties described as follows:

All that real property in the City of Modesto, County of Stanislaus, State of California, described as follows:

Lots 27 and 28, Block 407 of the City of Modesto, as per map filed December 21, 1942, in Volume 15 of Maps, Stanislaus County Records.

to construct or cause to be constructed sidewalk, curb and gutter along the street frontage of the property/properties hereinabove described, all of said construction to be in accordance with City of Modesto standards for such construction work.

SECTION 2. The 8th day of May, 1967, at 9:10 o'clock P.M., in the Council Chambers, located in the City Hall, 801 Eleventh Street, Modesto, California, is set as the time and place where the Council will hear and pass upon objections or protests, if any, which may be raised by any property owner or other interested persons relating to the proposed work.

SECTION 3. The Superintendent of Streets is hereby authorized to implement the provisions of this resolution in accordance with the procedure contained in Chapter 27, Part 3, Division 7 of the Streets and Highways Code of the State of California.

The foregoing resolution was introduced at a regular meeting of the Council of the City of Modesto held on the 24th day of April, 1967, by Councilman Shastid, who moved its adoption, which motion being duly seconded by Councilman Smith, was upon roll call carried and the resolution adopted by the following vote:

AYES: Councilmen: Davies, Hughes, Mitchell, Patton, Shastid, Smith, Mayor Johansen
NOES: Councilmen: None
ABSENT: Councilmen: None

ATTEST: W. T. Chynoweth
W. T. CHYNOWETH, City Clerk

(SEAL)

APPROVED AS TO FORM:

BY Elwyn L. Johnson
ELWYN L. JOHNSON, City Attorney

APPROVED AS TO DESCRIPTION:

BY Paul Jones
Public Works Department

MODESTO CITY COUNCIL
RESOLUTION NO. 67-291

A RESOLUTION INSTRUCTING THE SUPERINTENDENT OF
STREETS TO GIVE NOTICE REQUIRING CONSTRUCTION OF
CURB AND GUTTER ALONG
CERTAIN STREETS IN THE CITY OF MODESTO. (LOTS 15, 16,
17 and 18, BLOCK 407, ON VINE STREET (NORTHEAST CORNER
OF JEFFERSON))

WHEREAS, Chapter 27 of Part 3 of Division 7 of the
Streets and Highways Code of the State of California establishes
a procedure pursuant to which the construction of curb and gutter
_____ may be required, and

WHEREAS, in accordance with Section 5876 of the Streets
and Highways Code, the Superintendent of Streets finds that
curb and gutter _____ have been constructed in
front of the properties constituting more than fifty per cent (50%)
of the street frontage of Block 407, Vine Street _____

NOW, THEREFORE, BE IT RESOLVED by the Council of the City
of Modesto as follows:

SECTION 1. The Superintendent of Streets is hereby
directed to notify the owners of record of the properties described
as follows:

All that real property in the City of Modesto,
County of Stanislaus, State of California, described
as follows:

Lots 15, 16, 17 and 18, Block 407 of the City of
Modesto, as per map filed December 21, 1942 in Volume 15
of maps, Stanislaus County Records.

to construct or cause to be constructed curb and gutter
along the street frontage of the property/properties hereinabove
described, all of said construction to be in accordance with City
of Modesto standards for such construction work.

SECTION 2. The 8th day of May, 1967,
at 9:15 o'clock P.M., in the Council Chambers, located in the
City Hall, 801 Eleventh Street, Modesto, California, is set as the
time and place where the Council will hear and pass upon objections
or protests, if any, which may be raised by any property owner or
other interested persons relating to the proposed work.

SECTION 3. The Superintendent of Streets is hereby
authorized to implement the provisions of this resolution in accordance
with the procedure contained in Chapter 27, Part 3, Division 7 of the
Streets and Highways Code of the State of California.

The foregoing resolution was introduced at a regular
meeting of the Council of the City of Modesto held on the 24th
day of April, 1967, by Councilman Shastid, who
moved its adoption, which motion being duly seconded by Council-
man Smith, was upon roll call carried and the resolution
adopted by the following vote:

AYES: Councilmen: Davies, Hughes, Mitchell, Patton, Shastid,
Smith, Mayor Johansen
NOES: Councilmen: None
ABSENT: Councilmen: None

ATTEST: W. T. Chynoweth
W. T. CHYNOWETH, City Clerk

(SEAL)

APPROVED AS TO FORM:

BY Elwyn L. Johnson
ELWYN L. JOHNSON, City Attorney

APPROVED AS TO DESCRIPTION:

4/20/67
P.W.D.
BY Paul Krueger
Public Works Department

MODESTO CITY COUNCIL
RESOLUTION NO. 67-292

A RESOLUTION APPROVING PLANS AND SPECIFICATIONS AND AUTHORIZING CALL FOR BIDS FOR CONSTRUCTION OF 10-UNIT T-HANGAR AT CITY-COUNTY AIRPORT.

BE IT HEREBY RESOLVED by the Council of the City of Modesto as follows:

Section 1. The plans and specifications for construction of 10-unit T-Hangar at City-County Airport,

copies of which are on file, are hereby accepted and approved.


Section 2. The City Clerk is hereby authorized to call for public competitive sealed bids for the above named project, to be opened in the office of the City Clerk, 801 11th Street in the City of Modesto, on May 9, 1967 at 10:00 A.M., and the City Clerk is hereby directed to give notice inviting such sealed bids in the time, form, and manner provided by law.

Section 3. After the bids are opened, they shall be tabulated and analyzed and a report submitted to the Council at its next regular meeting.

The foregoing resolution was introduced at a regular meeting of the Council of the City of Modesto held on the 24th day of April, 1967, by Councilman Shastid, who moved its adoption, which motion being duly seconded by Councilman Smith, was upon roll call carried and the resolution adopted by the following vote:

AYES: Councilmen: Davies, Hughes, Mitchell, Patton, Shastid,
Smith, Mayor Johansen
NOES: Councilmen: None
ABSENT: Councilmen: None

ATTEST:


~~W. T. CHYNOWETH~~, City Clerk
W. T. CHYNOWETH,

MODESTO CITY COUNCIL
RESOLUTION NO. 67-293

A RESOLUTION APPROVING APPROPRIATION TRANSFER OF \$34,000 FOR CONSTRUCTION OF 10-UNIT T-HANGAR AT CITY-COUNTY AIRPORT

BE IT HEREBY RESOLVED BY THE COUNCIL of the City of Modesto that the following appropriation transfer(s) be approved:

SPECIAL FUND FOR CAPITAL OUTLAYS (321)

FROM: General Reserve, 60	\$34,000
TO: 10-Unit T-Hangar, 6528	\$34,000

(This unit proposed in 1967-68 Capital Improvement Program. Three years' advance rent for each of the 10 units have been received, and Planning Commission has approved advancing construction date this fiscal year)

The foregoing resolution was introduced at a regular meeting of the Council of the City of Modesto held on the 24th day of April, 1967 by Councilman Shastid, who moved its adoption, which motion being duly seconded by Councilman Smith, was upon roll carried and the resolution adopted by the following vote:

AYES:	Councilmen:	Davies, Hughes, Mitchell, Patton, Shastid, Smith, Mayor Johansen
NOES:	Councilmen:	None
ABSENT:	Councilmen:	None

ATTEST: W. T. Chynoweth
W. T. CHYNOWETH, City Clerk

MODESTO CITY COUNCIL
RESOLUTION NO. 67- 294

A RESOLUTION SUSPENDING SECTION 2 OF RESOLUTION NO. 65-38 ENTITLED "A RESOLUTION PROVIDING FOR USE OF DISPOSAL AREA BY PRIVATE INDIVIDUALS" ON MAY 13, 1967, AND ON MAY 20, 1967.

WHEREAS, Section 2 of Resolution No. 65-38 entitled "A Resolution Providing for Use of Disposal Area by Private Individuals", adopted by the Council of the City of Modesto on January 25, 1965, established certain fees for the use of City's disposal area located on the west side of Carpenter Road and south of Robertson Road, and

WHEREAS, the Council desires to suspend the fees established by Section 2 of said resolution, for the use of the disposal area, on the dates of May 13, 1967, and May 20, 1967,

NOW, THEREFORE, BE IT RESOLVED by the Council of the City of Modesto that the fees set forth in Section 2 of Resolution No. 65-38 adopted by the Council on January 25, 1965, are hereby suspended on Saturday, May 13, 1967, and on Saturday, May 20, 1967, and residents of the City of Modesto may deposit garbage at the disposal area on the dates herein specified free of charge.

The foregoing resolution was introduced at a regular meeting of the Council of the City of Modesto on the 24th day of April, 1967, by Councilman Shastid, who moved its adoption, which motion being duly seconded by Councilman Smith, was upon roll call carried and the resolution adopted by the following vote:

AYES: Councilmen: Davies, Hughes, Mitchell, Patton, Shastid, Smith, Mayor Johansen

NOES: Councilmen: None

ABSENT: Councilmen: None

ATTEST: 
W. T. CHYNOWETH, City Clerk

(SEAL)

APPROVED AS TO FORM:

By 
ELWYN L. JOHNSON, City Attorney

MODESTO CITY COUNCIL
RESOLUTION NO. 67-295

A RESOLUTION OF THE CITY OF MODESTO ESTABLISHING
FLAT-RATE CHARGES FOR WATER SERVICE TO SCHOOLS
WITHIN THE SYLVAN UNION SCHOOL DISTRICT AND RESCIND-
ING RESOLUTIONS NO. 60-170, 63-458, 64-373 AND 66-47.

WHEREAS, Section 11-1.08 of the Modesto Municipal Code provides that "the Council shall have the power to establish by agreement or resolution the rates to be charged for providing water services to government agencies, including school districts . . . on a basis that is fair and equitable to all the parties concerned," and

WHEREAS, under this section it has been the practice to establish flat rates for water service to schools, and

WHEREAS, charges for water services to schools in said school district were last established by Resolution No. 60-170 on May 11, 1960; Resolution No. 63-458 on October 7, 1963; Resolution No. 64-373 on July 6, 1964; and Resolution No. 66-47 on January 17, 1966, and

WHEREAS, a flat-rate water service charge to schools will be fair and equitable to both the City and the School District in respect to providing water service,

NOW, THEREFORE, BE IT RESOLVED by the Council of the City of Modesto that flat-rate water service charges for schools in the Sylvan Union Schools' System be established according to the following formula:

A. Domestic Use

K - 6 Schools -- 10 cu. ft./pupil/month

7 - 8 Schools -- 24 cu. ft./pupil/month

B. Irrigation

140,000 cu. ft./acre/year (Based on an eight (8)
month irrigation season)

BE IT FURTHER RESOLVED by the Council that flat-rate water service charges are hereby established for the following schools in accordance with the formula set forth above based on the number of pupils enrolled in each school, and the area irrigated from the City water system:

Sherwood School:

- (1) 1 to 300 pupils \$ 44.00 per year
- (2) 301 to 600 pupils \$ 76.00 per year
- (3) 601+ pupils \$ 89.00 per year

Standiford School:

- (1) 1 to 300 pupils \$843.00 per year
- (2) 301 to 600 pupils \$862.00 per year
- (3) 601+ pupils \$872.00 per year

Woodrow Avenue School:

- (1) 1 to 300 pupils \$ 49.00 per year
- (2) 301 to 600 pupils \$ 76.00 per year
- (3) 601+ pupils \$ 89.00 per year

Somerset Junior High School:

- (1) 1 to 500 pupils \$355.00 per year
- (2) 501 to 800 pupils \$448.00 per year
- (3) 801 to 1,200 pupils \$541.00 per year

BE IT FURTHER RESOLVED that the flat-rate water service charges established hereby shall be due and payable to City on November 1 of each year.

BE IT FURTHER RESOLVED that the determination of the number of pupils enrolled in each school shall be as of the 31st day of October of each year.

BE IT FURTHER RESOLVED that the School District shall promptly notify City of any changes in area irrigated from the City water system, and that charges shall be immediately revised in accordance with said changes. Failure to promptly notify City may be cause for immediate requirement of metering of the premises.

BE IT FURTHER RESOLVED that all other property owned or controlled by the Sylvan Union Schools shall receive water from the City water system on a regular metered basis.

BE IT FURTHER RESOLVED that this City Council reserves the right to amend this resolution at any time.

BE IT FURTHER RESOLVED that Resolution No. 60-170 adopted by the Council on May 11, 1960; Resolution No. 63-458 adopted by the Council on October 7, 1963; Resolution No. 64-373 adopted by the Council on July 6, 1964; and Resolution No. 66-47 adopted by the Council on January 17, 1966, are hereby rescinded.

The foregoing resolution was introduced at a regular meeting of the Council of the City of Modesto held on the 24th day of April, 1967, by Councilman Shastid, who moved its adoption, which motion being duly seconded by Councilman Smith, was upon roll call carried and the resolution adopted by the following vote:

AYES: Councilmen: Davies, Hughes, Mitchell, Patton, Shastid, Smith, Mayor Johansen

NOES: Councilmen: None

ABSENT: Councilmen: None

ATTEST: W. T. Chynoweth
W. T. CHYNOWETH, City Clerk

(SEAL)

APPROVED AS TO FORM:

By Elwyn L. Johnson
ELWYN L. JOHNSON, City Attorney

MODESTO CITY COUNCIL
RESOLUTION NO. 67-296

A RESOLUTION OF THE CITY OF MODESTO ESTABLISHING FLAT-RATE CHARGES FOR WATER SERVICES TO THE MUNCY SCHOOL IN THE STANISLAUS UNION SCHOOL DISTRICT AND RESCINDING RESOLUTION NO. 63-396.

WHEREAS, Section 11-1.08 of the Modesto Municipal Code provides that "the Council shall have the power to establish by agreement or resolution the rates to be charged for providing water services to government agencies, including school districts . . . on a basis that is fair and equitable to all the parties concerned," and

WHEREAS, under this section it has been the practice to establish flat rates for water service to schools, and

WHEREAS, charges for water services to Muncy School were last established by Resolution No. 63-396 on August 12, 1963, and

WHEREAS, there have been landscaping changes at Muncy School since the adoption of said charges, making it desirable to establish a uniform basis of charges for water service to Muncy School in the Stanislaus Union School District, and

WHEREAS, a flat-rate water service charge to schools will be fair and equitable to both the City and the School District in respect to providing water service,

NOW, THEREFORE, BE IT RESOLVED by the Council of the City of Modesto that flat-rate water service charges for Muncy School in the Stanislaus Union School District be established according to the following formula:

A. Domestic Use

K - 6 Schools -- 10 cu. ft./pupil/month

7 - 8 Schools -- 24 cu. ft./pupil/month

B. Irrigation

140,000 cu. ft./acre/year (Based on an eight (8) month irrigation season)

BE IT FURTHER RESOLVED by the Council that flat-rate water service charges are hereby established for the following school in accordance with the formula set forth above based on the number of pupils enrolled in said school, and the area irrigated from the City water system.

Muncy School:

- (1) 1 to 300 pupils \$782.00 per year
- (2) 301 to 600 pupils \$801.00 per year
- (3) 600+ pupils \$811.00 per year

BE IT FURTHER RESOLVED that the flat-rate water service charges established hereby shall be due and payable to City on November 1st of each year.

BE IT FURTHER RESOLVED that the determination of the number of pupils enrolled in each school shall be as of the 31st day of October of each year.

BE IT FURTHER RESOLVED that the School District shall promptly notify City of any changes in area irrigated from the City water system, and that charges shall be immediately revised in accordance with said changes. Failure to promptly notify City may be cause for immediate requirement of metering of the premises.

BE IT FURTHER RESOLVED that all other property owned or controlled by the Stanislaus Union School District shall receive water from the City water system on a regular metered basis.

BE IT FURTHER RESOLVED that this City Council reserves the right to amend this resolution at any time.

BE IT FURTHER RESOLVED that Resolution No. 63-396 adopted by the Council on August 12, 1963, is hereby rescinded.

The foregoing resolution was introduced at a regular meeting of the Council of the City of Modesto held on the 24th day of April, 1967, by Councilman Shastid, who moved its adoption, which motion being duly seconded by Councilman

Smith, was upon roll call carried and the resolution adopted by the following vote:

AYES: Councilmen:

NOES: Councilmen:

ABSENT: Councilmen:

ATTEST: W.T. Reynolds
City Clerk

(SEAL)

APPROVED AS TO FORM:

By Elwyn L. Johnson
ELWYN L. JOHNSON, City Attorney

MODESTO CITY COUNCIL
RESOLUTION NO. 67-297

A RESOLUTION ESTABLISHING FLAT-RATE CHARGES
FOR WATER SERVICE TO MODESTO CITY SCHOOLS
AND RESCINDING RESOLUTIONS NO. 60-162, 63-151
AND 65-518.

WHEREAS, Section 11-1.08 of the Modesto Municipal Code provides that "the Council shall have the power to establish by agreement or resolution the rates to be charged for providing water services to government agencies, including school districts . . . on a basis that is fair and equitable to all the parties concerned," and

WHEREAS, under this section it has been the practice to establish flat rates for water service to schools, and

WHEREAS, charges for water services to schools were last established by Resolution 65-518 on September 20, 1965, and

WHEREAS, there have been landscaping changes at certain schools in the Modesto City Schools' System since the adoption of said charges, and the addition of certain schools, making it desirable to provide for said expansion and to establish a uniform basis of charges for water service to schools in the Modesto City Schools' system, and

WHEREAS, a flat-rate water service charge to schools will be fair and equitable to both the City and the School District in respect to providing water service,

NOW, THEREFORE, BE IT RESOLVED by the Council of the City of Modesto that flat-rate water service charges for schools in the Modesto City Schools' System be established according to the following formula:

A. Domestic Use

K - 6 Schools -- 10 cu. ft./pupil/month

7 - 8 Schools -- 24 cu. ft./pupil/month

High Schools -- 36 cu. ft./pupil/month

B. Irrigation

140,000 cu. ft./acre/year (Based on an eight (8)
month irrigation season)

BE IT FURTHER RESOLVED by the Council that flat-rate water service charges are hereby established for the following

schools in accordance with the formula set forth above based on the number of pupils enrolled in each school, and the area irrigated from the City water system.

Beard School:

- (1) 1 to 300 students \$135.00 per year
- (2) 301 to 600 students \$162.00 per year
- (3) 601+ students \$175.00 per year

Enslin School:

- (1) 1 to 300 students \$118.00 per year
- (2) 301 to 600 students \$145.00 per year
- (3) 601+ students \$158.00 per year

Everett School:

- (1) 1 to 300 students \$206.00 per year
- (2) 301 to 600 students \$233.00 per year
- (3) 601+ students \$247.00 per year

Fremont School:

- (1) 1 to 300 students \$140.00 per year
- (2) 301 to 600 students \$167.00 per year
- (3) 601+ students \$180.00 per year

Garrison School:

- (1) 1 to 300 students \$171.00 per year
- (2) 301 to 600 students \$198.00 per year
- (3) 601+ students \$212.00 per year

Lincoln School:

- (1) 1 to 300 students \$273.00 per year
- (2) 301 to 600 students \$300.00 per year
- (3) 601+ students \$313.00 per year

Muir School:

- (1) 1 to 300 students \$145.00 per year
- (2) 301 to 600 students \$172.00 per year
- (3) 601+ students \$185.00 per year

Rose Avenue School:

- (1) 1 to 300 students \$791.00 per year
- (2) 301 to 600 students \$810.00 per year
- (3) 601+ students \$820.00 per year

Washington School:

- (1) 1 to 300 students \$286.00 per year
- (2) 301 to 600 students \$313.00 per year
- (3) 601+ students \$326.00 per year

Roosevelt Junior High School:

- (1) 1 to 500 students \$443.00 per year
- (2) 501 to 800 students \$531.00 per year
- (3) 801 to 1,200 students . . . \$601.00 per year

Grace M. Davis High School:

- (1) 1 to 500 students. . . \$ 730.00 per year
- (2) 501 to 800 students. . . \$ 835.00 per year
- (3) 801 to 1,200 students. . . \$ 939.00 per year
- (4) 1,201 to 1,600 students. . \$1,074.00 per year
- (5) 1,601 to 2,000 students. . \$1,186.00 per year
- (6) 2,001+ students. \$1,242.00 per year

Modesto High School:

- (1) 1 to 500 students . . . \$ 929.00 per year
- (2) 501 to 800 students . . \$1,033.00 per year
- (3) 801 to 1,200 students . . \$1,137.00 per year
- (4) 1,201 to 1,600 students . . \$1,272.00 per year
- (5) 1,601 to 2,000 students . . \$1,384.00 per year
- (6) 2,001+ students \$1,440.00 per year

Continuation High School:

- (1) 1 to 300 students \$159.00 per year
- (2) 301+ students \$186.00 per year

BE IT FURTHER RESOLVED that the flat-rate water service charges established hereby shall be due and payable to City on November 1 of each year.

BE IT FURTHER RESOLVED that the determination of the number of pupils enrolled in each school shall be as of the 31st day of October of each year.

BE IT FURTHER RESOLVED that the School District shall promptly notify City of any changes in area irrigated from the City water system, and that charges shall be immediately revised in accordance with said changes. Failure to promptly notify City may be cause for immediate requirement of metering of the premises.

BE IT FURTHER RESOLVED that all other property owned or controlled by the Modesto City Schools shall receive water from the City water system on a regular metered basis.

BE IT FURTHER RESOLVED that this City Council reserves the right to amend this resolution at any time.

BE IT FURTHER RESOLVED that Resolution No. 60-162 adopted by the Council on May 4, 1960; Resolution No. 63-151 adopted by the Council on March 25, 1963; and Resolution No. 65-518 adopted by the Council on September 20, 1965, are hereby rescinded.

The foregoing resolution was introduced at a regular meeting of the Council of the City of Modesto held on the 24th day of April, 1967, by Councilman Shastid, who moved its adoption, which motion being duly seconded by Councilman Smith, was upon roll call carried and the resolution adopted by the following vote:

AYES: Councilmen: Davies, Hughes, Mitchell, Patton, Shastid, Smith, Mayor Johansen

NOES: Councilmen: None

ABSENT: Councilmen: None

ATTEST: W. T. Chynoweth
W. T. CHYNOWETH, City Clerk

(SEAL)

APPROVED AS TO FORM:

By Elwyn L. Johnson
ELWYN L. JOHNSON, City Attorney

MODESTO CITY COUNCIL
RESOLUTION NO. 67-298

A RESOLUTION ESTABLISHING FLAT-RATE CHARGES FOR WATER SERVICE TO MODESTO JUNIOR COLLEGE OF THE YOSEMITE JUNIOR COLLEGE DISTRICT AND RESCINDING RESOLUTION NO. 65-519.

WHEREAS, Section 11-1.08 of the Modesto Municipal Code provides that "the Council shall have the power to establish by agreement or resolution the rates to be charged for providing water services to government agencies, including school districts . . . on a basis that is fair and equitable to all the parties concerned," and

WHEREAS, under this section it has been the practice to establish flat rates for water service to schools, and

WHEREAS, charges for the Modesto Junior College of the Yosemite Junior College District were last established by Resolution No. 65-519 on September 20, 1965, and

WHEREAS, a flat-rate water service charge will be fair and equitable to both the City and the Yosemite Junior College District in respect to providing water service,

NOW, THEREFORE, BE IT RESOLVED by the Council of the City of Modesto that flat-rate water service charges for the main campus of the Modesto Junior College of the Yosemite Junior College District be established according to the following formula:

A. Domestic Use

Modesto Junior College -- 36 cu. ft./pupil/month

B. Irrigation

140,000 cu. ft./acre/year (Based on an eight
(8) month irrigation
season)

BE IT FURTHER RESOLVED by the Council that flat-rate water service charges are hereby established for the main Modesto Junior College campus of the Yosemite Junior College District in accordance with the formula set forth above based on the number of pupils enrolled in the school and the area irrigated from the City water system:

- (1) 1 to 500 students \$1,656.00 per year
- (2) 501 to 800 students \$1,761.00 per year
- (3) 801 to 1,200 students \$1,865.00 per year
- (4) 1,201 to 1,600 students \$2,000.00 per year
- (5) 1,601 to 2,000 students \$2,112.00 per year
- (6) 2,001 to 2,400 students \$2,224.00 per year
- (7) 2,401 to 3,000 students \$2,366.00 per year
- (8) 3,001 to 3,600 students \$2,506.00 per year
- (9) 3,601 to 4,200 students \$2,647.00 per year
- (10) 4,201 to 4,800 students \$2,787.00 per year
- (11) 4,801 to 5,400 students \$2,927.00 per year
- (12) 5,401+ students \$2,998.00 per year

BE IT FURTHER RESOLVED that the flat-rate water service charges established hereby shall be due and payable to City on November 1st of each year.

BE IT FURTHER RESOLVED that the determination of the number of pupils enrolled in the school shall be as of the 31st day of October of each year.

BE IT FURTHER RESOLVED that the District shall promptly notify City of any changes in area irrigated from the City water system, and that charges shall be immediately revised in accordance with such changes. Failure to promptly notify City may be cause for immediate requirement of metering of the premises.

BE IT FURTHER RESOLVED that all property, other than the main Modesto Junior College campus owned or controlled by the Yosemite Junior College District and receiving water from the City water system shall receive said water on a regular metered basis.

BE IT FURTHER RESOLVED that this City Council reserves the right to amend this resolution at any time.

BE IT FURTHER RESOLVED that Resolution No. 65-519 adopted by the Council on September 20, 1965, is hereby rescinded.

The foregoing resolution was introduced at a regular meeting of the Council of the City of Modesto held on the 24th day of April, 1967, by Councilman Shastid, who moved its

adoption, which motion being duly seconded by Councilman Smith,
was upon roll call carried and the resolution adopted by the fol-
lowing vote:

AYES: Councilmen: Davies, Hughes, Mitchell, Patton, Shastid,
Smith, Mayor Johansen

NOES: Councilmen: None

ABSENT: Councilmen: None

ATTEST: *W. T. Chynoweth*
W. T. CHYNOWETH, City Clerk

(SEAL)

APPROVED AS TO FORM:

By *Elwyn L. Johnson*
ELWYN L. JOHNSON, City Attorney

MODESTO CITY COUNCIL
RESOLUTION NO. 67-299

A RESOLUTION APPROVING APPROPRIATION TRANSFER OF \$8,000 FOR PROGRAM REQUIRING PROPERTY OWNERS TO INSTALL CURBS, GUTTERS, AND SIDEWALKS

BE IT HEREBY RESOLVED BY THE COUNCIL of the City of Modesto that the following appropriation transfer (s) be approved:

GENERAL FUND (101)

FROM: Equipment Rental Charges 218-51	\$2,000
General Reserve, 60	6,000
TO: Curbs & Gutters, 5301-51	\$2,000
Curbs & Gutters, Special, 5302-51	6,000

(\$2,000 reflects cost of construction of alley approaches and curb returns, which are the responsibility of the City. \$6,000 is for construction of curbs, gutters, and sidewalks by city forces in those areas where property owners do not have the construction done after due notice. City will be reimbursed this amount, either by direct payment from property owner after completion of the work, or with collection of property tax revenue)

The foregoing resolution was introduced at a regular meeting of the Council of the City of Modesto held on the 24th day of April, 1967 by Councilman Shastid who moved its adoption, which motion being duly seconded by Councilman Smith was upon roll call carried and the resolution adopted by the following vote:

AYES: Councilmen: Davies, Hughes, Mitchell, Patton, Shastid, Smith,
Mayor Johansen
NOES: Councilmen: None
ABSENT: Councilmen: None

ATTEST:


W. T. CHYNOWETH
City Clerk

MODESTO CITY COUNCIL
RESOLUTION NO. 67-300

A RESOLUTION APPROVING APPROPRIATION TRANSFER OF \$700 FOR ACQUISITION OF MATERIAL INVOLVED IN LANDSCAPING AIRPORT CONTROL TOWER

BE IT HEREBY RESOLVED BY THE COUNCIL of the City of Modesto that the following appropriation transfer(s) be approved:

GENERAL FUND (101)

From: General Reserve (60) \$700

To: Landscape Airport Control Tower, 5303-46 \$700

(For acquisition of material for landscaping of Airport Control Tower. \$700 has been donated by interested citizens. The funds have been deposited in the General Fund)


The foregoing resolution was introduced at a regular meeting of the Council of the City of Modesto held on the 24th day of April, 1967 by Councilman Shastid, who moved its adoption, which motion being duly seconded by Councilman Smith was upon roll call carried and the resolution adopted by the following vote:

AYES: Councilmen: Davies, Hughes, Mitchell, Patton, Shastid,
Smith, Mayor Johansen

NOES: Councilmen: None

ABSENT: Councilmen: None

ATTEST:


W. T. CHYNOWETH
City Clerk

MODESTO CITY COUNCIL
RESOLUTION NO. 67- 301

A RESOLUTION APPROVING APPROPRIATION TRANSFER OF \$3,990 FOR MODERNIZATION OF FIRE ALARM SYSTEM

BE IT HEREBY RESOLVED BY THE COUNCIL of the City of Modesto that the following appropriation transfer(s) be approved:

SPECIAL FUND FOR CAPITAL OUTLAYS (321)

FROM:	Aerial Boom Truck w/85 Foot Snorkel 6104-41	\$3,990
TO:	Modernization of Fire Alarm System 6108-41	\$3,990

(Funds to complete fire alarm modernization, based on information supplied in memorandum dated 3/27/67 to City Manager and per verbal instructions from the Deputy City Manager to proceed with appropriation transfer)

The foregoing resolution was introduced at a regular meeting of the Council of the City of Modesto held on the 24th day of April, 1967 by Councilman Shastid , who moved its adoption, which motion being duly seconded by Councilman Smith , was upon roll carried and the resolution adopted by the following vote:

AYES: Councilmen: Davies, Hughes, Mitchell, Patton, Shastid, Smith,
Mayor Johansen
NOES: Councilmen: None
ABSENT: Councilmen: None

ATTEST: W. T. Chynoweth
W. T. CHYNOWETH, City Clerk

MODESTO CITY COUNCIL
RESOLUTION NO. 67-302

A RESOLUTION APPROVING A SIX-YEAR URBAN
BEAUTIFICATION AND IMPROVEMENT PROGRAM

WHEREAS, the City Manager has previously prepared a report outlining projects for the City's participation in the Urban Beautification Program, which report was referred to the Modesto City Planning Commission, and

WHEREAS, at a special meeting of the Planning Commission, the Commission discussed the projects contained in the City Manager's report in conjunction with the six-year capital Improvement Program for the City of Modesto, and

WHEREAS, the Planning Commission determined that the projects as outlined in the City Manager's report would assist in carrying out the amended General Plan for the Modesto Urban Area and can be integrated into the proposed six-year Capital Improvement Program for the City, and

WHEREAS, the City Council hereby determines that the City Manager's report outlining projects for the City's participation in the Urban Beautification Program will assist in carrying out the amended General Plan of the Modesto Urban Area and can be integrated into the proposed six-year Capital Improvement Program for the City,

NOW, THEREFORE, BE IT RESOLVED by the Council of the City of Modesto that it hereby approves the projects listed in UB-121 of the Urban Beautification and Improvement Program Application, and hereby adopts the list as the City of Modesto's six-year program for beautification projects.

BE IT FURTHER RESOLVED that the staff is hereby directed to prepare an application for Federal Beautification Funds.

The foregoing resolution was introduced at a regular meeting of the Council of the City of Modesto held on the 24th day of April, 1967, by Councilman Smith, who moved its adoption, which motion being duly seconded by Councilman Shastid, was upon roll call carried and the resolution adopted by the following vote:

AYES: Councilmen: Davies, Mitchell, Shastid, Smith,
Mayor Johansen

NOES: Councilmen: Hughes, Patton

ABSENT: Councilmen: None

ATTEST: W. T. Chynoweth
W. T. CHYNOWETH, City Clerk

MODESTO CITY COUNCIL
RESOLUTION NO. 67-303

A RESOLUTION AUTHORIZING FILING OF APPLICATION FOR
URBAN BEAUTIFICATION GRANT

WHEREAS, Title IX of the Housing and Urban Development Act of 1965 amends Title VII of the Housing Act of 1961 and provides for the making of grants by the Department of Housing and Urban Development to states and local public bodies to assist them in the beautification and improvement of open-space and other public urban land where such assistance is needed for carrying out a local program which is important to the comprehensively planned development of the locality, and

WHEREAS, the City of Modesto desires to beautify and improve open-space and other public urban land to facilitate their increased use and enjoyment, and

WHEREAS, Title VI of the Civil Rights Act of 1964 and the regulations of the Department of Housing and Urban Development effectuating that Title prohibit discrimination on the basis of race, creed, color, or national origin in the use of all facilities and improvements provided by Federal assistance, and

WHEREAS, the City of Modesto is cognizant of the conditions that are imposed in the undertaking and carrying out of programs assisted under Title VII of the Housing Act of 1961, as amended, including those relating to labor standards and equal employment opportunity, and

WHEREAS, it is estimated that the cost of the activities proposed to be carried out in performance of beautification and improvement of open-space and other public land exceeds the usual expenditures of the City of Modesto for comparable activities by One Hundred Ninety-Nine Thousand, Seven Hundred Twenty-Seven and no/100ths (\$199,727.00) Dollars.

NOW, THEREFORE, BE IT RESOLVED by the Council of the City of Modesto as follows:

1. That an application be made to the Department of Housing and Urban Development for a grant in an amount authorized by Title VII of the Housing Act of 1961, as amended, for urban beautification and improvement of open-space and other public urban land, which amount is presently estimated to be Ninety-Nine Thousand, Eight Hundred Sixty-three and no/100ths (\$99,863.00) Dollars, and that the City of Modesto will provide the balance of the cost.

2. That the City Manager is hereby authorized and directed to execute and to file such application with the Department of Housing and Urban Development, to provide additional information and to furnish such documents as may be required by said Department, to execute such contracts as are required by said Department, and to act as the authorized correspondent of the City of Modesto.

3. That the proposed urban beautification activities are in accordance with the beautification program prepared by Modesto, California, of importance to the comprehensively planned development of the locality, and that, should said grant application be approved, the City of Modesto will undertake, carry out, and complete said urban beautification activities designated in said application and approved by the Department of Housing and Urban Development.

4. That the United States of America and the Secretary of Housing and Urban Development be, and they hereby are, assured of full compliance by the City of Modesto with regulations of the Department of Housing and Urban Development effectuating Title VI of the Civil Rights Act of 1964.

The foregoing resolution was introduced at a regular meeting of the Council of the City of Modesto held on the 24th day of April, 1967, by Councilman Smith, who moved its adoption, which motion

being duly seconded by Councilman Shastid, was upon roll call carried and the resolution adopted by the following vote:

AYES: Councilmen: Davies, Mitchell, Shastid, Smith,
Mayor Johansen

NOES: Councilmen: Hughes, Patton

ABSENT: Councilmen: None

ATTEST: W. T. Chynoweth
W. T. CHYNOWETH, City Clerk

CERTIFICATE OF RECORDING OFFICER

The undersigned hereby certifies that:

1. That he is the duly qualified and acting City Clerk of the City of Modesto (herein called the "Applicant"), and the keeper of its records.

2. The attached resolution is a true and correct copy of the resolution as finally adopted at a meeting of the Applicant held on the 24th day of April, 1967, and duly recorded in his office.

3. Said meeting was duly convened and held in all respects in accordance with law and, to the extent required by law, due and proper notice of such meeting was given. A legal quorum was present throughout the meeting, and a legally sufficient number of members of the Applicant voted in the proper manner for the adoption of said resolution. All other requirements and proceedings under law incident to the proper adoption or passage of said resolution have been duly fulfilled, carried out, and otherwise observed.

4. If an impression of the seal has been affixed below, it constitutes the official seal of the Applicant, and this certificate is hereby executed under such official seal. If no seal has been affixed below, the Applicant does not have and is not legally required to have an official seal.

5. The undersigned is duly authorized to execute this certificate.

IN WITNESS WHEREOF, the undersigned has hereunto set his hand this 28th day of April, 1967.



W. T. CHYNOWETH, CITY CLERK

RESOLUTION NO. 67-304

PROVIDING FOR THE ISSUANCE OF \$7,200,000 PRINCIPAL AMOUNT OF "BONDS OF THE CITY OF MODESTO ISSUED ON BEHALF OF MODESTO MUNICIPAL SEWER DISTRICT NO. 1 1967 SEWER BONDS"; FIXING THE MAXIMUM RATE OF INTEREST ON SAID BONDS, AUTHORIZING THE EXECUTION OF THE BONDS AND COUPONS OF SAID ISSUE AND PROVIDING FOR THE LEVY OF A TAX IN SAID DISTRICT TO PAY THE PRINCIPAL OF AND INTEREST ON SAID BONDS; PRESCRIBING THE MATURITIES, DATE AND FORM OF SAID BONDS AND OF THE COUPONS TO BE ATTACHED THERETO; AND DIRECTING NOTICE OF SALE OF SAID BONDS TO BE GIVEN.

WHEREAS, all the requirements of law have been complied with in calling and holding a special election (the "election") held in and throughout the territory embraced in Modesto Municipal Sewer District No. 1 (the "District"), comprising the City of Modesto (the "City") and certain unincorporated territory in Stanislaus County, State of California, contiguous to the City, on Tuesday, October 4, 1966, at which election the measure (the "measure") to issue bonds in the name of the City on behalf of the District in the principal amount of \$7,200,000 (the "bonds") for the object and purpose hereinafter stated was submitted to the voters of the District; and

WHEREAS, the election was held and conducted and notice thereof duly given and made, and the votes thereat received and canvassed and the returns thereof made, and the result thereof ascertained, determined and declared in all particulars according to the laws providing for and governing bond elections in the District, and the Council of the City (the "Council") did duly and regularly canvass the returns of the election and did as the result of such canvass determine and declare and does hereby certify that more than two-thirds of the qualified electors voting on the measure at the election voted in favor of the measure and that the measure was duly carried and adopted at the election and the issuance of the bonds in the name of the City on behalf of the District was duly authorized;

NOW, THEREFORE, BE IT RESOLVED BY THE COUNCIL OF THE CITY OF MODESTO, as follows:

Section 1.

(a) Unless the context otherwise requires, the terms defined in this Section 1(a) shall for all purposes of this resolution have the meanings herein specified:

Bonds

The term "bonds" shall mean the "Bonds of the City of Modesto Issued on Behalf of Modesto Municipal Sewer District No. 1 1967 Sewer Bonds."

City

The term "City" shall mean the City of Modesto.

Clerk

The term "Clerk" shall mean the City Clerk of the City.

Council

The term "Council" shall mean the Council of the City.

County

The term "County" shall mean Stanislaus County.

District

The term "District" shall mean Modesto Municipal Sewer District No. 1.

Mayor

The term "Mayor" shall mean the Mayor of the City.

Treasurer

The term "Treasurer" shall mean the Treasurer of the City.

(b) The Council has reviewed all proceedings heretofore taken and has found as a result of such review and does hereby find and determine that all acts, conditions and things required by law to exist, happen and be performed precedent to and in the issuance of the bonds have existed, happened and been performed in due time, form and manner as required by law, and the City is now authorized, pursuant to each and every requirement of law, to issue the bonds on behalf of the District in the manner and form as in this resolution provided.

Section 2. The bonds shall be issued in the name of the City on behalf of the District for the object and purpose set forth in the measure which was submitted to the qualified voters of the District at the election, and approved and carried at the election, to wit:

MEASURE: Shall a bonded indebtedness be incurred in the name of the City of Modesto, on behalf of Modesto Municipal Sewer District No. 1, in the principal amount of \$7,200,000 for the acquisition and construction of the following sewer work, to wit: Sanitary sewer system improvements, including new trunk sewer lines and interconnections with existing trunk sewers, additions to existing sewage treatment plant and pumping station together with pipes, pumps, machinery and equipment therefor, new remote treatment facilities and outfall line from existing plant to new facilities, all expenses in connection with the formation of the district and all expenses incidental to the financing of said work, lands, rights of way and other works, property or structures necessary or convenient for said sewer work in said district?

Section 3. The bonds shall be issued in pursuance of the provisions of law applicable thereto in the aggregate principal sum of Seven Million Two Hundred Thousand Dollars (\$7,200,000) and shall be known and designated as "Bonds of the City of Modesto Issued on Behalf of Modesto Municipal Sewer District No. 1 1967 Sewer Bonds."

The bonds shall be negotiable in form and of the character known as serial, shall be of the denomination of \$5,000 each and shall be numbered consecutively from 1 to 1440 in order of maturity. The bonds shall be dated June 1, 1967 (which is hereby fixed and determined to be the date of issuance of the bonds). The bonds shall bear interest from their date until paid at the rate of not to exceed six per cent (6%) per annum, payable annually the first year on June 1, 1968, and thereafter semiannually on June 1 and December 1 in each year until and at the respective dates of maturity of the bonds. Such interest, prior to the maturity of the bonds, shall be evidenced by coupons attached to each bond and each of said coupons shall represent six months' interest (except the first coupon which

shall represent twelve months' interest) on the bond to which it is attached. The bonds shall mature and become payable in consecutive numerical order, from lower to higher, as follows:

<u>Principal Amount</u>	<u>Maturity Date (June 1)</u>
\$ 50,000	1970
90,000	1971
130,000	1972
150,000	1973
170,000	1974
180,000	1975
190,000	1976
190,000	1977
200,000	1978
210,000	1979
220,000	1980
230,000	1981
240,000	1982
250,000	1983
260,000	1984
270,000	1985
280,000	1986
290,000	1987
300,000	1988
310,000	1989
320,000	1990
340,000	1991
350,000	1992
370,000	1993
380,000	1994
400,000	1995
410,000	1996
420,000	1997

Both the principal of and interest on the bonds shall be payable in lawful money of the United States of America at the office of the City Treasurer of the City in Modesto, Stanislaus County, California, or at the option of the holder thereof at the principal office of Crocker-Citizens National Bank _____, the paying agent of the City in San Francisco, California (the "Paying Agent"), and at the principal office of Irving Trust Company _____, in New York, New York, and at the principal office of Harris Trust and Savings Bank _____, in Chicago, Illinois. So long as any of the bonds

of said authorized issue are outstanding and unpaid, the Council shall maintain a paying agent in San Francisco, California, New York, New York, and Chicago, Illinois, at which the principal of and interest on the bonds shall be payable.

Bonds maturing by their terms on or prior to June 1, 1987, are not subject to call or redemption prior to their fixed maturity dates. Bonds maturing by their terms on and after June 1, 1988, are subject to call and redemption, at the option of the Council, as a whole, or in part in inverse order of maturity (provided, that if less than all of the bonds maturing in any one year are to be redeemed, the selection of the bonds to be redeemed from the bonds maturing in such year shall be made by lot), on June 1, 1982 (but not prior thereto), and on any interest payment date thereafter prior to their fixed maturity date or dates at the principal amount thereof and accrued interest thereon to date of redemption, together with a premium of $1/4$ of 1% of such principal amount for each whole year and for any remaining fraction of a year from the date of redemption to the maturity date of the bonds so redeemed. Notice of such redemption shall be given by publication of such notice once a week for two (2) successive calendar weeks in a newspaper of general circulation printed and published in San Francisco, California, the first publication of which shall be at least thirty (30) days but not more than sixty (60) days prior to the date fixed for such redemption. After the date fixed for such redemption, if the Council shall have duly published notice of such redemption and shall have provided funds for the payment of principal of and interest on the bonds so called for redemption, interest on such bonds shall thereafter cease.

The Council covenants that it will, while any of the bonds are outstanding and unpaid, keep at the office of the Paying Agent books (herein called the "bond register") for the registration of such bonds as herein provided, and the Paying Agent is hereby appointed the registrar of the District for the purpose of registering such bonds.

The bonds may be registered as to principal only or as to both principal and interest in the manner set forth in the registration certificate herein contained pertaining to such bonds. Bonds registered as to both principal and interest may be converted into coupon bonds. A person in whose name a bond shall be registered shall be deemed the absolute owner and, so long as the same shall be registered as to principal and interest, payments of or on account of the principal and interest thereof shall be made only to the registered holder. Payment of the principal of a bond registered as to principal only shall be made only to the registered holder of such bond, but the bearer of any coupon appertaining to an unregistered bond or to a bond registered as to principal only shall be deemed the absolute owner of such coupon, and the bearer of any unregistered bond shall be deemed the absolute owner of such bond, and the District and the Paying Agent shall be fully protected in making payment of such unregistered bond or coupon to the bearer thereof.

In all cases in which the privilege of transferring, registering or reconverting a bond is exercised, the Paying Agent may make a charge sufficient to reimburse it for any tax, fee or other governmental charge required to be paid by the District or the Paying Agent in connection therewith, and in addition may charge a reasonable sum for its costs and expenses in the reconversion of any such bond registered as to both principal and interest into a bond registered as to principal only, or into a bond the principal and interest of which is payable to bearer, not exceeding \$1 per \$1,000 principal amount of bonds so converted or such larger amount as may be permitted by law, which sum or sums shall be paid by the person requesting such transfer, registration or reconversion.

The Paying Agent is hereby authorized, when any bond is registered as to both principal and interest, to detach and hold in safekeeping the coupons appertaining to such bond, and to reattach such coupons in the event such bond is presented for conversion to a coupon bond or a bond registered as to principal only.

Section 4. The bonds and coupons shall each be substantially in the following form, the blanks in said forms to be filled with appropriate words or figures, to wit:

UNITED STATES OF AMERICA

STATE OF CALIFORNIA

Stanislaus County

BOND OF THE CITY OF MODESTO ISSUED ON BEHALF OF
MODESTO MUNICIPAL SEWER DISTRICT NO. 1 1967 SEWER BOND

No. _____

\$5,000

The City of Modesto (the "City"), in Stanislaus County (the "County"), a municipal corporation and a chartered city organized and existing under the Constitution and laws of the State of California, on behalf of MODESTO MUNICIPAL SEWER DISTRICT NO. 1 (the "District," a municipal sewer district duly organized and existing in the City and in unincorporated territory in the County contiguous thereto), for value received, promises to pay, solely out of the revenues hereinafter mentioned, to the bearer (or if this bond is registered, to the registered holder hereof) on June 1, 19__ (subject to any right of prior redemption hereinafter in this bond expressly provided for), the principal sum of

FIVE THOUSAND DOLLARS (\$5,000)

together with interest thereon from the date hereof at the rate of _____ per cent (____%) per annum until payment of said principal sum in full, payable annually the first year on June 1, 1968, and thereafter semi-annually on June 1 and December 1 of each year. Unless this bond is registered as to both principal and interest, such interest, on or prior to maturity, shall be payable only on presentation and surrender of the proper interest coupons hereto attached as they respectively become due. Both the principal of and interest on this bond are payable solely out of said revenues in lawful money of the United States of America at the office of the Treasurer of the City, in Modesto, Stanislaus County, California, or at the option of the holder at the _____ in San Francisco, California, the _____ in New York, New York, or the _____, in Chicago, Illinois.

This bond is one of a duly authorized issue of bonds of the aggregate principal amount of Seven Million Two Hundred Thousand Dollars (\$7,200,000) all of like tenor (except for such variations, if any, as may be required to designate varying numbers, maturities, redemption provisions or interest rates) and is issued under and pursuant to Chapter 1, Part 3, Division 5, of the Health and Safety Code of the State of California, and under and pursuant to the ordinances and proceedings of the City and of the County duly adopted and taken and a vote and assent of more than

two-thirds of all of the qualified electors of the District voting at a special election duly called and held for that purpose.

Bonds maturing by their terms on or prior to June 1, 1987, are not subject to call or redemption prior to their fixed maturity dates. Bonds maturing by their terms on and after June 1, 1988, are subject to call and redemption, at the option of the Council of the City, as a whole, or in part in inverse order of maturity (provided, that if less than all of the bonds maturing in any one year are to be redeemed, the selection of the bonds to be redeemed from the bonds maturing in such year shall be made by lot), on June 1, 1982 (but not prior thereto), and on any interest payment date thereafter prior to their fixed maturity date or dates at the principal amount thereof and accrued interest thereon to date of redemption, together with a premium of 1/4 of 1% of such principal amount for each whole year and for any remaining fraction of a year from the date of redemption to the maturity date of the bonds so redeemed.

This bond and the interest hereon are payable only from the revenues derived from taxes levied and collected upon the property situated in the District, and upon that property only, and the issue of bonds of which this bond is one does not constitute a general obligation or indebtedness of the City or of the County and neither the City nor the County nor any officer of either thereof is holden otherwise for the payment thereof.

This bond may be registered in conformity with the provisions endorsed hereon, and unless so registered shall be transferable by delivery.

It is hereby certified, recited and declared that all acts, conditions and things required by law to exist, happen and to be performed precedent to and in the issuance of this bond have existed, happened and been performed in due time, form and manner as required by law, and that the amount of this bond, together with all other indebtedness payable out of revenues to be derived from taxation of property situated in the District, does not exceed any limit prescribed by the Constitution or statutes of said State, and that provision has been made as required by the statutes of said State for the collection of an annual tax upon the property situated in the District sufficient to pay the principal of and interest on this bond as the same become due.

IN WITNESS WHEREOF, the City of Modesto has caused this bond to be executed under its official seal, signed by its Mayor and its Treasurer, and countersigned by its Clerk, and has caused the interest coupons attached hereto to be signed by its Treasurer, and this bond to be dated June 1, 1967.

Mayor of the City of Modesto

Treasurer of the City of Modesto

[SEAL]

Countersigned:

City Clerk of the City of Modesto

[FORM OF COUPON]

Coupon No. _____

On _____ 1, 19__

subject to any right of prior redemption reserved in the bond to which this coupon appertains, the City of Modesto will (unless said bond be registered as to both principal and interest) pay, solely out of the revenues referred to in said bond, to the bearer at the office of the Treasurer of said City in Modesto, California, or at the option of the holder at the

the sum shown hereon in lawful money of the United States of America, being interest then due on Bond of the City of Modesto Issued on Behalf of Modesto Municipal Sewer District No. 1 1967 Sewer Bond, dated June 1, 1967 . .

\$ _____

No. _____

Treasurer of the City of Modesto

[FORM OF REGISTRATION CERTIFICATE]

This bond may be registered in the name of the holder on books kept by the Paying Agent of the City, as to principal only, such registration being noted hereon by the Paying Agent in the registration blank below, after which no transfer shall be valid unless made on said books by the registered holder or attorney duly authorized and similarly noted in the registration blank below, but it may be discharged from registration by being transferred to bearer, after which it shall be transferable by delivery, but it may be again registered as before. The registration of this bond as to principal shall not restrain the negotiability of the coupons by delivery, but the coupons may be surrendered

and the interest made payable only to the registered holder, in which event the Paying Agent shall note in the registration blank below that the bond is registered as to interest, as well as principal. At the request of the registered holder, this bond, if converted into a bond registered as to both principal and interest, may be reconverted into a coupon bond at the expense of the holder and such coupon bond may again be converted into a bond registered as to both principal and interest as hereinabove provided. Upon reconversion of this bond, if registered as to principal and interest, into a coupon bond, the coupons representing the interest to accrue hereon to date of maturity shall be reattached hereto by the Paying Agent and the Paying Agent shall note in the registration blank below whether the bond is registered as to principal only or payable to bearer.

<u>DATE OF REGISTRATION:</u>	<u>IN WHOSE NAME REGISTERED:</u>	<u>MANNER OF REGISTRATION:</u>	<u>SIGNATURE OF PAYING AGENT:</u>
_____	_____	_____	_____
_____	_____	_____	_____
_____	_____	_____	_____
_____	_____	_____	_____
_____	_____	_____	_____

Section 5. The bonds shall be signed by the Mayor and by the Treasurer and countersigned by the Clerk or by one or more of his deputies, and shall have the official seal of the City attached. Said coupons shall be numbered consecutively and shall be signed by the Treasurer. All signatures and countersignatures on said bonds and coupons,

except that of the Clerk or his deputy may be printed, lithographed or engraved. The seal of the City may be manually impressed upon the bonds or printed, lithographed, engraved or otherwise placed in facsimile thereon. If any officer whose signature or countersignature appears on any of the bonds or coupons ceases to be an officer before the delivery of such bonds to the purchaser, his signature or countersignature shall be as valid and sufficient for all purposes, as if he had remained in office. The aforesaid officers shall be and they are hereby authorized from time to time as required by the Council to sign, seal, countersign and number the bonds and coupons and to insert therein the proper designations, dates, numbers, denominations, redemption provisions and interest rates in the manner prescribed by law and by this resolution, and thereupon said officers shall deliver the bonds so executed to the Treasurer for safekeeping.

Section 6. Provision is hereby made for the payment of the principal of and interest on the bonds as follows: The Council shall, on or before July 15 of each year, certify to the Board of Supervisors of the County the amount to be raised for the payment of the principal of and interest on the bonds, which said amount shall be sufficient to pay the interest on the bonds as it falls due and also to constitute a sinking fund for the payment of the principal of the bonds on or before maturity. The County Auditor of the County shall thereupon determine the rate of taxation on the taxable property in the District which shall be clearly sufficient to raise such amount and

shall compute and enter on a separate column in the county assessment roll the respective sums to be paid as the District tax on the taxable property in the District. The Board of Supervisors of the County shall at the time of fixing the general county tax levy and in the manner which is provided for such tax levy, levy and collect each year upon all of the taxable property in the District, and upon that property only, a tax sufficient to pay the interest on the bonds as it falls due and also to constitute a sinking fund for the payment of the principal of the bonds on or before maturity. The boundaries of the District are as fixed and determined in Resolution No. 66-543 establishing the District adopted by the Council on August 15, 1966. The taxes so levied shall be in addition to all other taxes levied for County or City purposes and in addition to all other taxes levied for the purposes of the District pursuant to Section 4614.14 of the California Health and Safety Code, and shall be collected at the same time and in the same manner as county taxes are collected. When such taxes are collected they shall be paid to the County Treasurer of the County who shall forthwith remit them to the Treasurer. Said taxes shall be a lien on all taxable property in the District and shall be of the same force and effect as the lien for county taxes. Their collection shall be enforced by the same means as provided for the enforcement of the lien of county taxes. The Treasurer shall hold such taxes in trust separate and apart from all other City and District funds and shall use and apply them solely to the payment of principal and interest. Said taxes as received by the

Treasurer shall be forthwith paid into the fund for which the same were levied and collected and which shall be designated "Modesto Municipal Sewer District No. 1 1967 Sewer Bond Service Fund," and all sums to become due for the principal of and interest on the bonds shall be paid from said fund. There shall likewise be deposited in said fund from the proceeds of sale of the bonds a sum equal to the interest to accrue on the bonds through June 1, 1968, including in said sum any moneys received on account of interest accrued on the bonds from their date to the date of delivery and actual payment of the purchase price thereof.

Section 7. There is hereby created and established in the treasury of the City a special fund to be known as "Modesto Municipal Sewer District No. 1 1967 Sewer Bond Fund," which shall be kept by the Treasurer and all proceeds of sale of the bonds (except a sum equal to the interest to accrue on the bonds through June 1, 1968, including in said sum the accrued interest on the bonds received on such sale) shall be placed by the Treasurer to the credit of said special fund and shall be kept distinct from all other funds of the City and of the District and shall be applied exclusively to the purpose and object specified in the resolution calling the election referred to in Section 2 of this resolution (including payment of interest to accrue on the bonds from June 1, 1968, through June 1, 1969, except as permitted by Section 4623.1 of the Health and Safety Code of the State of California.

Section 8. The Clerk is directed to cause a sufficient number of blank bonds and coupons of suitable quality to be printed, lithographed, or engraved, and to cause the blank spaces thereof to be filled in to comply with the provisions hereof, and to procure their execution

by the proper officers, and to deliver them, when so executed to the Treasurer who shall safely keep the same until they shall be sold by the Council, whereupon he shall deliver them to the purchaser or purchasers thereof, on receipt of the purchase price. The Mayor, Treasurer and Clerk are further authorized and directed to make, execute and deliver to each purchaser of the bonds a signature and no-litigation certificate in the form customarily required by purchasers of municipal bonds, certifying to the genuineness and due execution of the bonds and further certifying to all facts within their knowledge relative to any litigation which may or might affect the City, the District, said officers, the bonds, and the Treasurer is further authorized and directed to make, execute and deliver to each purchaser of the bonds a receipt in the form customarily required by purchasers of municipal bonds, evidencing the payment of the purchase price of the bonds, which receipt shall be conclusive evidence that said purchase price has been paid and has been received by the City for the District. Any purchaser or subsequent taker or holder of the bonds is hereby authorized to rely upon and shall be justified in relying upon any such signature and no-litigation certificate and upon any such receipt with respect to the bonds.

Section 9. All of the bonds shall be offered for public sale by the Council at the time and place designated in the official notice of sale hereinafter set

forth, and the Clerk is hereby authorized and directed to cause notice of the sale of the bonds to be published once in THE MODESTO BEE, a newspaper of general circulation printed and published in the City. Such notice shall be substantially in the following form, to wit:

OFFICIAL NOTICE OF SALE

\$7,200,000

BONDS OF THE CITY OF MODESTO ISSUED ON BEHALF OF
 MODESTO MUNICIPAL SEWER DISTRICT NO. 1
 1967 SEWER BONDS

(Stanislaus County, State of California)

NOTICE IS HEREBY GIVEN that sealed proposals will be received on behalf of the Council (the "Council") of the City of Modesto (the "City"), Stanislaus County (the "County"), California, at the Council Chambers in the City Hall, Modesto, California, on

WEDNESDAY, MAY 24, 1967

at the hour of 11 o'clock A.M. (Cal. D.S.T.) for the purchase of \$7,200,000 principal amount of bonds more particularly described below, designated "Bonds of the City of Modesto Issued on Behalf of Modesto Municipal Sewer District No. 1 1967 Sewer Bonds" (the "bonds").

ISSUE AND DENOMINATION: \$7,200,000 principal amount of bonds, numbered from 1 to 1440 in order of maturity, of the denomination of \$5,000.

DATE: The bonds are dated June 1, 1967.

MATURITIES: The bonds mature serially in consecutive numerical order, from lower to higher, on June 1 in each year as follows:

<u>Principal Amount</u>	<u>Maturity Date (June 1) (All years inclusive)</u>
\$ 50,000	1970
90,000	1971
130,000	1972
150,000	1973
170,000	1974
180,000	1975
190,000	1976
190,000	1977
200,000	1978
210,000	1979
220,000	1980
230,000	1981
240,000	1982
250,000	1983
260,000	1984
270,000	1985
280,000	1986
290,000	1987
300,000	1988
310,000	1989
320,000	1990
340,000	1991
350,000	1992
370,000	1993
380,000	1994
400,000	1995
410,000	1996
420,000	1997

REDEMPTION: Bonds maturing by their terms on or prior to June 1, 1987 (an aggregate principal amount of \$3,600,000), are not subject to call or redemption prior to their fixed maturity dates. Bonds maturing by their terms on and after June 1, 1988 (an aggregate principal amount of \$3,600,000), are subject to call and redemption, at the option of the Council, as a whole, or in part in inverse order of maturity, and by lot within each maturity, on June 1, 1982 (but not prior thereto), and on any interest payment date thereafter prior to their fixed maturity date or dates at the principal amount thereof and accrued interest thereon to date of redemption, together with a premium of 1/4 of 1% of such principal amount for each whole year and for any remaining fraction of a year from the date of redemption to the maturity date of the bonds so redeemed.

INTEREST RATE: Maximum 6% per annum, payable June 1, 1968, and semiannually thereafter on June 1 and December 1. Bidders must specify the rate or rates of interest which the bonds shall bear. Bidders may specify any number of separate interest rates irrespective of the maturities of the bonds and the same rate or rates may be repeated as often as desired; provided that (i) the difference between the highest and lowest interest rates specified in any bid must not exceed 1-1/2%; (ii) each interest rate specified must be in a multiple of 1/20 of one per cent and a zero rate of interest must not be specified; (iii) no bond may bear more than one rate of interest, no interest payment may be evidenced by more than one coupon and supplemental coupons will not be permitted; (iv) each bond must bear interest from its date to its stated maturity date at the interest rate specified in the bid; and (v) any premium must be paid in bank funds as part of the purchase price, and no bid will be accepted which contemplates the cancellation of any interest coupons or the waiver of any interest or other concession by the bidder as a substitute for payment in full of the purchase price in bank funds. Bids which do not conform to the terms of this paragraph will be rejected.

PAYMENT: Both principal and interest payable in lawful money of the United States of America, at the office of the Treasurer of the City in Modesto, Stanislaus County, California, or at the option of the holder at the office of the paying agent of the City in San Francisco, California, in New York, New York, or in Chicago, Illinois.

EXECUTION AND REGISTRATION: Coupon bonds will be issued. The bonds will be executed by the manual signature of at least one official authorized to execute the bonds. The bonds are registrable as to principal only or as to both principal and interest with privilege of discharge from registration.

PURPOSE OF
ISSUE:

The bonds were approved by vote of two-thirds of the qualified electors of Modesto Municipal Sewer District No. 1 (the "District") at a special election for the purpose of raising money for sanitary sewer system improvements for the District.

SECURITY:

The bonds are not general obligations of the City or of the County, but are payable only from revenues derived from taxes levied and collected upon the taxable property situated in the District, and upon that property only; and the County has power and is obligated to levy ad valorem taxes for the payment of the bonds and the interest thereon upon all property within the District subject to taxation for District purposes by the County without limitation of rate or amount.

TAX EXEMPT
STATUS:

In the event that prior to the delivery of the bonds the income received by private holders from bonds of the same type and character shall be declared to be taxable under any federal income tax laws, either by the terms of such laws or by ruling of a federal income tax authority or official which is followed by the Internal Revenue Service, or by decision of any federal court, the successful bidder may, at his option, prior to the tender of the bonds by the City, be relieved of his obligation under the contract to purchase the bonds and in such case the deposit accompanying his bid will be returned.

LEGAL OPINION:

The legal opinion of Messrs. Orrick, Herrington, Rowley & Sutcliffe, of San Francisco, California, approving the validity of the bonds will be furnished to the successful bidder without charge. A copy of the legal opinion, certified by the official in whose office the original is filed, will be printed on each bond without charge to the successful bidder.

TERMS OF SALE

Highest Bid:

The bonds will be awarded to the highest bidder considering the interest rate or rates specified and the premium offered, if any. The highest bid will be determined by deducting the amount of the premium bid (if any) from the total amount of interest which the District would be required to pay from the date of the bonds to their respective maturity dates at the coupon rate or rates specified in the bid, and the award will be made on the basis of the lowest net interest cost to the District. The purchaser must pay accrued interest from the date of the bonds to the date of delivery. All interest will be computed on a 360-day year basis. The cost of printing the bonds will be borne by the District.

Right of
Rejection:

The Council reserves the right, in its discretion, to reject any and all bids and to waive any irregularity or informality in any bid.

Prompt Award:

The Council will take action awarding the bonds or rejecting all bids not later than 27 hours after the expiration of the time herein prescribed for the receipt of proposals unless such time of award is waived by the successful bidder.

Prompt Delivery:

Delivery of the bonds will be made to the successful bidder at the principal office of the paying agent in San Francisco, California, on June 1, 1967, or as soon thereafter as the bonds can be prepared.

Right of
Cancellation:

The successful bidder shall have the right, at his option, to cancel the contract of purchase if the City shall fail to execute the bonds and tender the same for delivery within sixty (60) days from the date of sale thereof, and in such event the successful bidder shall be entitled to the return of the deposit accompanying his bid.

Form of Bid:

All bids must be for not less than all of the bonds and for not less than the par value thereof and accrued interest to date of delivery. Each bid, together with bidder's check, must be enclosed in a sealed envelope addressed to the Council of the City and endorsed "Proposal for Bonds of the City of Modesto Issued on Behalf of Modesto Municipal Sewer District No. 1 1967 Sewer Bonds."

Bid Check:

With each bid must be submitted a certified check or cashier's check for \$25,000 drawn on a bank or trust company authorized to transact and transacting business in the State of California, payable to the order of the Treasurer of the City, to secure the District from any loss resulting from the failure of the bidder to comply with the terms of his bid. Checks of the unsuccessful bidders will be returned by the City Clerk by mail upon the award of the bonds. No interest will be paid upon the deposit made by any bidder.


Net Interest Cost:

Bidders are requested (but not required) to supply an estimate of the total net interest cost to the District on the basis of their respective bids, which shall be considered as informative only and not binding on either the bidder or the City or the District.

No-Litigation: There is no controversy or litigation pending or threatened concerning the validity of the above issue, the corporate existence of the City or the existence of the District, or the title of the officers to their respective offices, and the City will furnish to the successful bidder a no-litigation certificate certifying to the foregoing as of and at the time of delivery of the bonds.

Official Statement: The City has prepared an official statement relating to the District and to the bonds, copies of which will be furnished to any interested bidder upon request addressed to the City Clerk, City Hall, Modesto, California, or to Bartle Wells Associates, 260 California Street, San Francisco, California 94111, the City's financing consultants.

Dated: April 24, 1967.



City Clerk of the City of Modesto

Section 10. This resolution shall take effect immediately.


PASSED AND ADOPTED on April 24, 1967, by the following vote:

AYES:	Councilmen	Davies, Hughes, Mitchell, Patton, Shastid, Smith, Mayor Johansen
NOES:	Councilmen	None
ABSENT:	Councilmen	None



Mayor of the City of Modesto

Attest:



City Clerk of the City of Modesto

[SEAL]

CITY CLERK'S CERTIFICATE

W. T. CHYNOWETH

I, ~~REX E. SALLOS~~, City Clerk of the City of Modesto, Stanislaus County, State of California, do hereby certify as follows:

The foregoing is a full, true and correct copy of a resolution duly adopted at a regular meeting of the City Council of said City duly and regularly and legally held at the regular meeting place thereof on April 24, 1967, of which meeting all of the members of said City Council had due notice;

At said meeting said resolution was introduced by Councilman Shastid and read in full, and was thereupon, upon motion of Councilman Shastid, seconded by Councilman Smith, adopted by the following vote:

AYES: Councilmen: Davies, Hughes, Mitchell, Patton, Shastid, Smith, Mayor Johansen


NOES: Councilmen: None

ABSENT: Councilmen: None

I have carefully compared the same with the original minutes of said meeting on file and of record in my office and that said resolution is duly entered of record and the foregoing is a full, true and correct copy of the original resolution adopted at said meeting and entered in said minutes.

Said resolution has not been amended, modified or rescinded since the date of its adoption and the same is now in full force and effect.

Dated: April 24, 1967.



City Clerk of the City of Modesto
State of California

MODESTO CITY COUNCIL
RESOLUTION NO. 67-305

A RESOLUTION AUTHORIZING THE CITY MANAGER TO APPROVE THE OFFICIAL BOND STATEMENT FOR SALE OF MODESTO MUNICIPAL SEWER DISTRICT NO. 1 1967 SEWER BONDS

BE IT RESOLVED by the Council of the City of Modesto that John C. Keefe, City Manager be, and he hereby is, authorized to approve the official bond statement as prepared by the bond consultant in connection with the pending sale of Modesto Municipal Sewer District No. 1 1967 sewer bonds.


The foregoing resolution was introduced at a regular meeting of the Council of the City of Modesto held on the 24th day of April, 1967, by Councilman Mitchell , who moved its adoption, which motion being duly seconded by Councilman Shastid , was upon roll call carried and the resolution adopted by the following vote:

AYES: Councilmen: Davies, Hughes, Mitchell, Patton, Shastid,
Smith, Mayor Johansen

NOES: Councilmen: None

ABSENT: Councilmen: None

ATTEST:



W. T. CHYNOWETH
City Clerk

MODESTO CITY COUNCIL
RESOLUTION NO. 67-306

A RESOLUTION EXPRESSING OPPOSITION OF THE MODESTO CITY COUNCIL TO SECTION 131 (g) OF PUBLIC LAW 89-285, THE HIGHWAY BEAUTIFICATION ACT OF 1965, AND URGING CONGRESS TO DELETE SAID PROVISION

WHEREAS, the Congress of the United States has heretofore enacted the Highway Beautification Act of 1965 for the purpose of providing for scenic development and road beautification of the federal-state highway systems and that such Act contemplates and requires action by the several States: and

WHEREAS, Section 131 (g) of the Act requires payment of compensation upon the removal of certain outdoor advertising signs, displays and devices, such compensation to be shared by the federal government and the States; and

WHEREAS, with respect to the State of California, payment of compensation for such removal is unnecessary and wasteful because such removal and the consequent securing of "effective control," as defined in the Act, can better be accomplished under the police power of this State; and

WHEREAS, over a period of many years the police power of the States has become and now is the well established and judicially recognized means of enforcing zoning and similar land use controls, and, accordingly, the compensation provision in the Act is likely to confuse and undermine established practices and procedures,

NOW, THEREFORE, BE IT RESOLVED by the City Council of the City of Modesto that this body hereby declares its opposition to Section 131 (g) of Public Law 89-285, the Highway Beautification Act of 1965, and urges the Congress to delete said provision by appropriate amendment to the Act;

AND IT IS FURTHER RESOLVED that the Clerk be, and he is hereby, directed to prepare a certified copy of these resolutions

and forward them to United States Senators Thomas H. Kuchel and George Murphy and to Honorable John J. McFall, Representative in Congress.

The foregoing resolution was introduced at a regular meeting of the Council of the City of Modesto held on the 24th day of April, 1967, by Councilman Hughes, who moved its adoption, which motion being duly seconded by Councilman Shastid, was upon roll call carried and the resolution adopted by the following vote:

AYES: Councilmen: Davies, Hughes, Mitchell, Patton, Shastid,
Smith, Mayor Johansen

NOES: Councilmen: None

ABSENT: Councilmen: None

ATTEST: W. T. Chynoweth
W. T. CHYNOWETH, City Clerk

MODESTO CITY COUNCIL
RESOLUTION NO. 67-307

A RESOLUTION OF THE COUNCIL OF THE CITY OF
MODESTO ANNEXING TERRITORY TO THE MODESTO
MUNICIPAL SEWER DISTRICT NO. 1 AND FIXING
AND DETERMINING ITS BOUNDARIES.

WHEREAS, the Council (herein called the "Council")
of the City of Modesto (herein called the "City") heretofore on
August 15, 1966, duly adopted Resolution No. 66-543, which was
recorded in the office of the County Recorder of Stanislaus
County on August 16, 1966, and which established the Modesto
Municipal Sewer District No. 1, and

WHEREAS, the Council heretofore on March 13,
1967, duly adopted Resolution No. 67-181 (herein called
the "resolution") determining that the public interest and con-
venience require that certain territory designated as Modesto
Municipal Sewer District No. 1 Annexation No. 1 be annexed
to the Modesto Municipal Sewer District No. 1, setting forth a
general description of the area proposed to be annexed, and naming
a time and place for hearing on annexation of the territory pro-
posed to be annexed and providing for notice thereof, and

WHEREAS, the resolution, together with the names of
the members of the Council voting for and against it, was posted,
mailed to property owners in the area proposed to be annexed and
published in the time, form and manner required by the resolution
and by the Municipal Sewer and Water Facilities Law of 1911
(California Health and Safety Code Sections 4600, et seq., herein
called the "Law") as evidenced by the affidavit of posting and
mailing and the affidavit of publication of the resolution on
file in the office of the City Clerk, and

WHEREAS, on Monday, April 24, 1967,
at the hour of 7:45 P.M., at the Council Chambers, City
Hall, 801 - 11th Street, Modesto, California, said hearing was
duly held and no objections were presented to the Council to the
annexation of the area proposed to be annexed or to the inclusion
of any lands in the District except:

No objections.

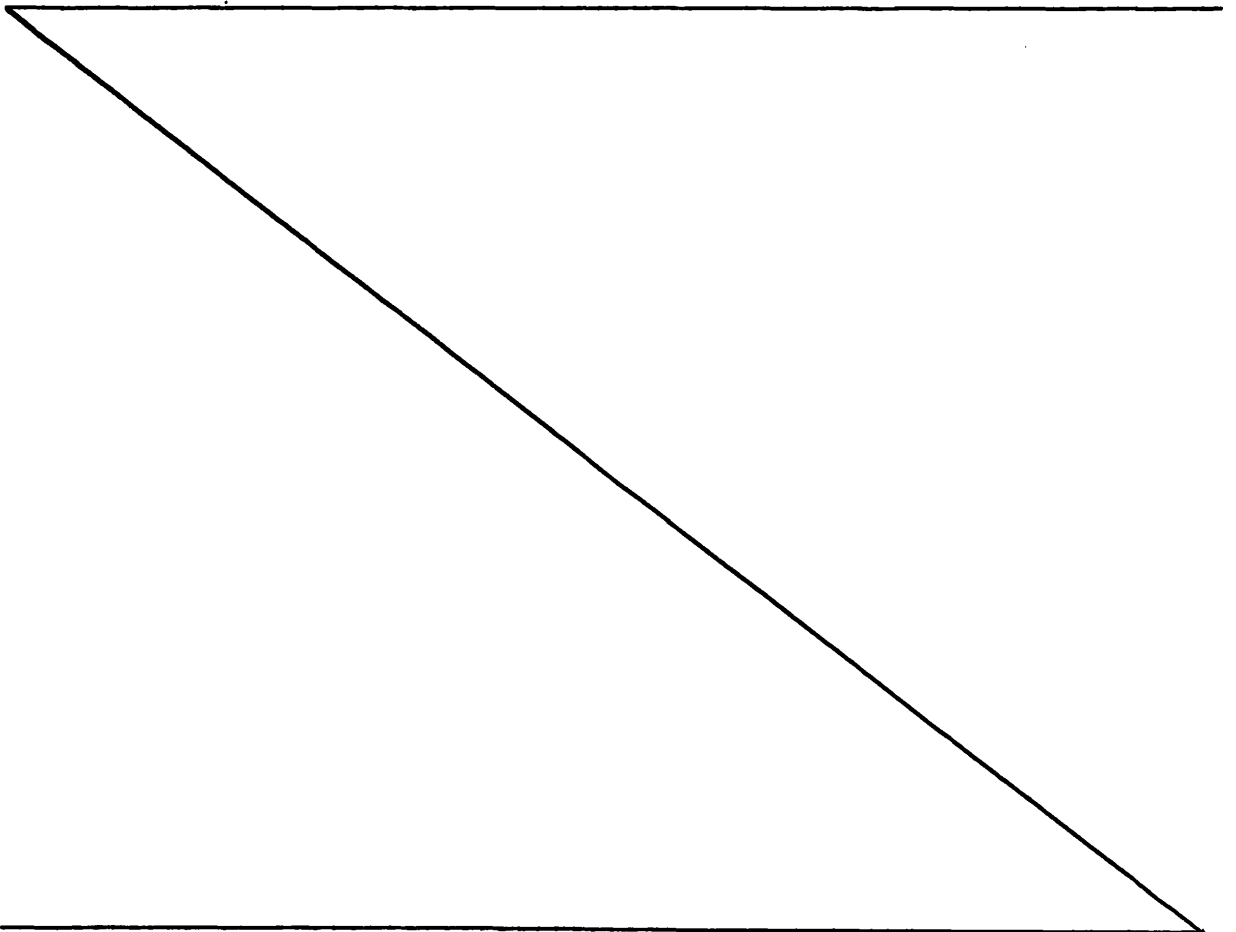
NOW, THEREFORE, BE IT RESOLVED by the Council of the City of Modesto, as follows:

SECTION 1. Any and all objections to the annexation of the territory designated as Modesto Municipal Sewer District No. 1 Annexation No. 1 to the Modesto Municipal Sewer District No. 1 or to the inclusion of any lands in said annexation are hereby overruled.

SECTION 2. The Council hereby determines that no territory or land is included within the boundaries of the territory proposed to be annexed to said Modesto Municipal Sewer District No. 1 which will not be benefited by said district.

SECTION 3. The Council hereby annexes that certain territory designated as Modesto Municipal Sewer District No. 1 Annexation No. 1 to the Modesto Municipal Sewer District No. 1.

SECTION 4. The boundaries of the territory designated as Modesto Municipal Sewer District No. 1 Annexation No. 1, which is hereby annexed to the Modesto Municipal Sewer District No. 1, are hereby established, fixed and finally determined to be as follows:



BELLENITA NO. 2 ADDITION

All that real property in the State of California, County of Stanislaus, being the South half of the Northeast quarter of the Southeast quarter of Section 6, Township 4 South, Range 9 East, Mount Diablo Base and Meridian, described as follows:

Beginning at a point on the existing City Limits as established by the Southeastern corner of the BELLENITA ADDITION (169), as per description filed October 19, 1964, as Instrument 41437, Stanislaus County Records, said point being on the section line common to Sections 5 and 6 and the center line of a 40 foot Public Road known as Sutter Avenue; thence along said center line of Sutter Avenue, South $0^{\circ} 10'$ West, 665.79 feet, to the center line of a 40 foot Public Road know as Robertson Road and the Northwestern corner of the MODESTO SEWAGE DISPOSAL PLANT AREA ADDITION (28), as per description filed March 7, 1950, as Instrument 5120, Stanislaus County Records; thence along said center line, South $89^{\circ} 36'$ West, 1317.00 feet, to the North-South quarter quarter section line and the existing City Limits as established by the Southeastern corner of the WESTVIEW GARDENS ADDITION (189), as per description filed May 12, 1966, as Instrument 17050, Stanislaus County Records; thence along the existing City Limits, North $0^{\circ} 03' 30''$ West, 662.16 feet, to the Southwestern corner of the Bellenita Addition; thence along the existing City Limits, North $89^{\circ} 26' 37''$ East, 1319.66 feet, to the point of beginning, containing 20.094 Acres, more or less.

SECTION 5. This resolution is adopted and all proceedings for the annexation of territory to the District shall be taken, pursuant to the Law.

SECTION 6. A certified copy of this resolution shall be recorded in the office of the County Recorder of Stanislaus County. Upon such recordation, the territory designated as Modesto Municipal Sewer District No. 1 Annexation No. 1, shall be deemed annexed to the Modesto Municipal Sewer District No. 1. Certified copies of this resolution, certified by the City Clerk, together with a map or plat showing the boundaries of the territory annexed, shall be filed by the City Clerk with the County Assessor of Stanislaus County, the County Clerk of Stanislaus County, and the State Board of Equalization, Sacramento, California.

The foregoing resolution was introduced at a regular meeting of the Council of the City of Modesto held on the 24th day of April, 1967, by Councilman Hughes, who moved its adoption, which motion being duly seconded by Councilman Smith, was upon roll call carried and the resolution adopted by the following vote:

AYES: Councilmen: Davies, Hughes, Mitchell, Patton, Shastid, Smith, Mayor Johansen
NOES: Councilmen: None
ABSENT: Councilmen: None

ATTEST: W. T. Chynoweth
W. T. CHYNOWETH City Clerk

(SEAL)

APPROVED AS TO FORM:

BY Elwyn L. Johnson
ELWYN L. JOHNSON, City Attorney

APPROVED AS TO DESCRIPTION:

BY Barbara Swartz
Public Works Department
6P 4-18-67

CLERK'S CERTIFICATE

I, W. T. CHYNOWETH, City Clerk of the City of Modesto, California, do hereby certify as follows:

The foregoing is a full, true and correct copy of a resolution duly adopted by at least a two-thirds (2/3) vote of all members of the Council at a regular meeting of said Council duly and regularly and legally called and held on due notice on April 24, 1967, of which meeting all of the members of said Council had due notice, and at which two-thirds (2/3) thereof were present and acting;

At said meeting said resolution was introduced upon motion of Councilman Hughes, seconded by Councilman Smith, and adopted by the following vote:

AYES: Councilmen: Davies, Hughes, Mitchell, Patton, Shastid, Smith, Mayor Johansen


NOES: Councilmen: None

ABSENT: Councilmen: None

I have carefully compared the same with the original minutes of said meeting on file and of record in my office and the foregoing is a full, true and correct copy of the original resolution adopted at said meeting and entered in said minutes; and

Said resolution has not been amended, modified or rescinded since the date of its adoption and the same is now in full force and effect.

DATED: April 26, 1967



City Clerk of the City of Modesto,
California

(SEAL)

MODESTO CITY COUNCIL
RESOLUTION NO. 67-308

A RESOLUTION OF THE COUNCIL OF THE CITY OF
MODESTO ANNEXING TERRITORY TO THE MODESTO
MUNICIPAL SEWER DISTRICT NO. 1 AND FIXING
AND DETERMINING ITS BOUNDARIES.

WHEREAS, the Council (herein called the "Council")
of the City of Modesto (herein called the "City") heretofore on
August 15, 1966, duly adopted Resolution No. 66-543, which was
recorded in the office of the County Recorder of Stanislaus
County on August 16, 1966, and which established the Modesto
Municipal Sewer District No. 1, and

WHEREAS, the Council heretofore on March 13
1967, duly adopted Resolution No. 67-182 (herein called
the "resolution") determining that the public interest and con-
venience require that certain territory designated as Modesto
Municipal Sewer District No. 1 Annexation No. 2 be annexed
to the Modesto Municipal Sewer District No. 1, setting forth a
general description of the area proposed to be annexed, and naming
a time and place for hearing on annexation of the territory pro-
posed to be annexed and providing for notice thereof, and

WHEREAS, the resolution, together with the names of
the members of the Council voting for and against it, was posted,
mailed to property owners in the area proposed to be annexed and
published in the time, form and manner required by the resolution
and by the Municipal Sewer and Water Facilities Law of 1911
(California Health and Safety Code Sections 4600, et seq., herein
called the "Law") as evidenced by the affidavit of posting and
mailing and the affidavit of publication of the resolution on
file in the office of the City Clerk, and

WHEREAS, on Monday, April 24, 1967,
at the hour of 8:00 P.M., at the Council Chambers, City
Hall, 801 - 11th Street, Modesto, California, said hearing was
duly held and no objections were presented to the Council to the
annexation of the area proposed to be annexed or to the inclusion
of any lands in the District except:

No objections.

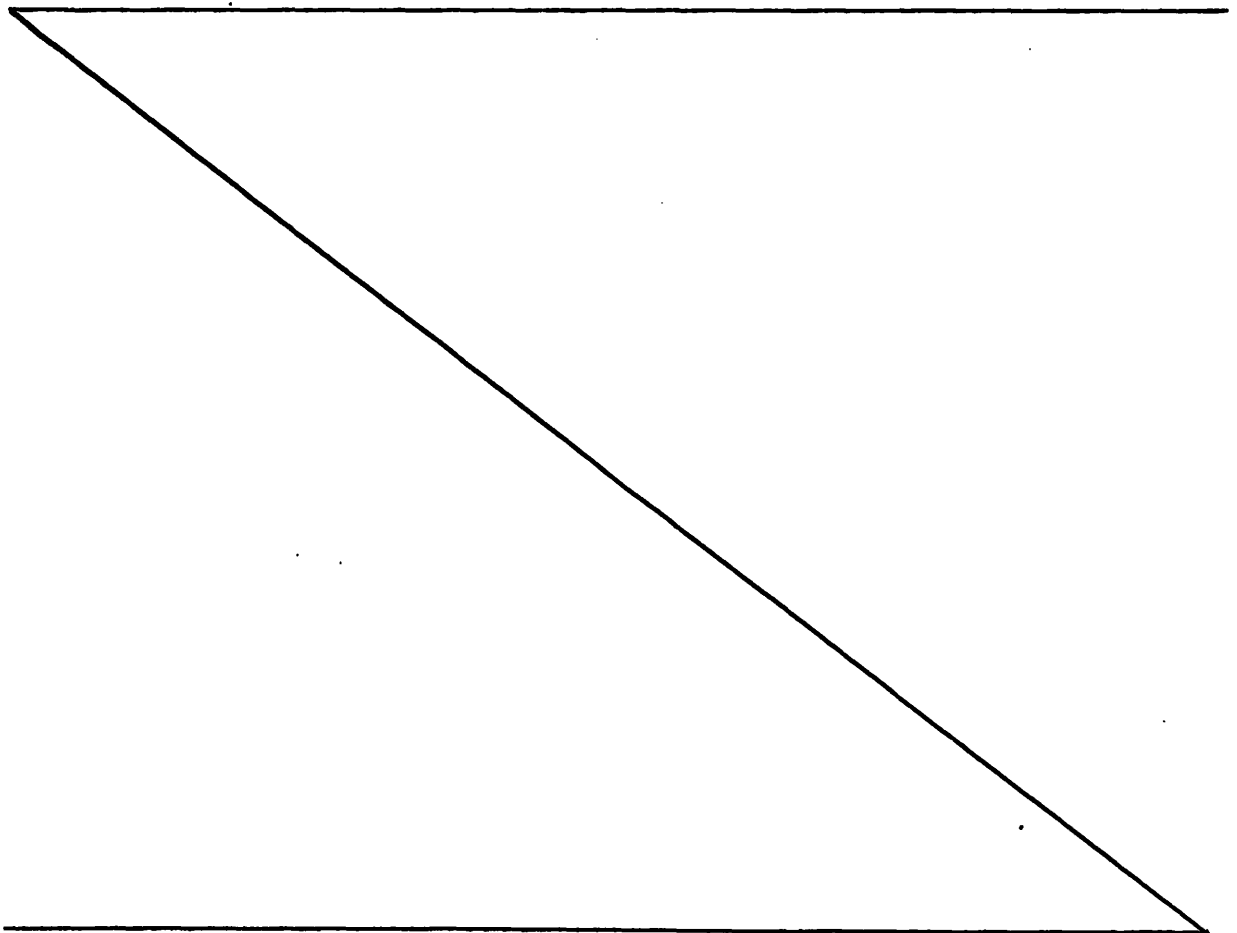
NOW, THEREFORE, BE IT RESOLVED by the Council of the City of Modesto, as follows:

SECTION 1. Any and all objections to the annexation of the territory designated as Modesto Municipal Sewer District No. 1 Annexation No. 2 to the Modesto Municipal Sewer District No. 1 or to the inclusion of any lands in said annexation are hereby overruled.

SECTION 2. The Council hereby determines that no territory or land is included within the boundaries of the territory proposed to be annexed to said Modesto Municipal Sewer District No. 1 which will not be benefited by said district.

SECTION 3. The Council hereby annexes that certain territory designated as Modesto Municipal Sewer District No. 1 Annexation No. 2 to the Modesto Municipal Sewer District No. 1.

SECTION 4. The boundaries of the territory designated as Modesto Municipal Sewer District No. 1 Annexation No. 2, which is hereby annexed to the Modesto Municipal Sewer District No. 1, are hereby established, fixed and finally determined to be as follows:



DRY CREEK ADDITION

All that real property in the State of California, County of Stanislaus, being a portion of the Northeast quarter of Section 27, Township 3 South, Range 9 East, Mount Diablo Base and Meridian, described as follows:

Beginning at a point on the existing City Limits as established by the Southeastern corner of the MORAN ADDITION, as per description filed December 24, 1959, as Instrument 37564, Stanislaus County Records, said point being at the intersection of the Northern line of the Modesto Irrigation District Lateral Number 2 and the Western line of a Public Road known as El Vista Avenue, said Western line being parallel with and 50.00 feet, at right angles, Westerly from the East line of Section 27; thence along the existing City Limits on the Eastern line of the Moran Addition and the Western line of El Vista Avenue, North $0^{\circ} 36'$ West, 622.06 feet, to the Northeastern corner of the Moran Addition; thence continuing along the Western line of El Vista Avenue, North $0^{\circ} 36'$ West, 329.90 feet, to the Northern line of property conveyed to Raymond W. Johnson, et ux, by Deed recorded in Volume 756, Page 503, said line also being the Southern line of property conveyed to Kirkpatrick Homes, Incorporated, by Deed recorded in Volume 2080, Page 198, Stanislaus County Records; thence along the Northern line of the Johnson property and the Southern line of the Kirkpatrick Homes property, North $89^{\circ} 48'$ West, 609.92 feet, to the Eastern line of Block 2244 of EVERGREEN HEIGHTS subdivision, as per Map filed April 17, 1952, in Volume 17 of Maps, Page 31, Stanislaus County Records; thence along the Eastern line of Evergreen Heights, said line also being the Western line of the Kirkpatrick Homes property, North $0^{\circ} 36'$ West, 329.87 feet, to the Northeastern corner of Evergreen Heights; thence along the Northern line of Evergreen Heights, said line also being the Southern line of the Kirkpatrick Homes property, North $89^{\circ} 48'$ West, 659.20 feet, to the Northwestern corner of Evergreen Heights and the Southwestern corner of the Kirkpatrick Homes property; thence along the Western line of the Kirkpatrick Homes property, North $0^{\circ} 36'$ West, 329.74 feet; thence along the Northern line of the Kirkpatrick Homes property, North $64^{\circ} 13' 09''$ East, 366.62 feet, and North $85^{\circ} 05'$ East, 81.84 feet, to the Western line of property conveyed to the Corporation of the Presiding Bishop of the Church of Jesus Christ of Latter-Day Saints, as per Deed recorded in Volume 1575, Page 657, Stanislaus County Records; thence along said Western line, said line also being the Eastern line of the Kirkpatrick Homes property, South $0^{\circ} 36'$ East, 410.09 feet, to the Southwestern corner of the church property; thence along the Southern line of the church property, said line also being the Northern line of the property conveyed to Kirkpatrick Homes, Incorporated, by Deed recorded in Volume 2114, Page 453, Stanislaus County Records, North $89^{\circ} 42' 30''$ East, 543.62 feet, to the center line of El Vista Avenue and the East line of Section 27; thence along said center line, South $0^{\circ} 36'$ East, 1549.27 feet, to the Northern line of Modesto Irrigation District Lateral Number 2; thence along said Northern line, North $89^{\circ} 51'$ West, 50.00 feet, to the point of beginning, containing 18.578 Acres, more or less.

SECTION 5. This resolution is adopted and all proceedings for the annexation of territory to the District shall be taken, pursuant to the Law.

SECTION 6. A certified copy of this resolution shall be recorded in the office of the County Recorder of Stanislaus County. Upon such recordation, the territory designated as Modesto Municipal Sewer District No. 1 Annexation No. 2, shall be deemed annexed to the Modesto Municipal Sewer District No. 1. Certified copies of this resolution, certified by the City Clerk, together with a map or plat showing the boundaries of the territory annexed, shall be filed by the City Clerk with the County Assessor of Stanislaus County, the County Clerk of Stanislaus County, and the State Board of Equalization, Sacramento, California.

The foregoing resolution was introduced at a regular meeting of the Council of the City of Modesto held on the 24th day of April, 1967, by Councilman Smith, who moved its adoption, which motion being duly seconded by Councilman Hughes, was upon roll call carried and the resolution adopted by the following vote:

AYES: Councilmen: Davies, Hughes, Mitchell, Patton, Shastid, Smith, Mayor Johansen
NOES: Councilmen: None
ABSENT: Councilmen: None

ATTEST: W. T. Chynoweth
W. T. CHYNOWETH City Clerk

(SEAL)

APPROVED AS TO FORM:

By Elwyn L. Johnson
ELWYN L. JOHNSON, City Attorney

APPROVED AS TO DESCRIPTION:

By Public Works Department
GP 4-18-67

CLERK'S CERTIFICATE

I, W. T. CHYNOWETH, City Clerk of the City of Modesto, California, do hereby certify as follows:

The foregoing is a full, true and correct copy of a resolution duly adopted by at least a two-thirds (2/3) vote of all members of the Council at a regular meeting of said Council duly and regularly and legally called and held on due notice on April 24, 1967, of which meeting all of the members of said Council had due notice, and at which two-thirds (2/3) thereof were present and acting;

At said meeting said resolution was introduced upon motion of Councilman Smith, seconded by Councilman Hughes, and adopted by the following vote:

AYES: Councilmen: Davies, Hughes, Mitchell, Patton, Shastid, Smith, Mayor Johansen


NOES: Councilmen: None

ABSENT: Councilmen: None

I have carefully compared the same with the original minutes of said meeting on file and of record in my office and the foregoing is a full, true and correct copy of the original resolution adopted at said meeting and entered in said minutes; and

Said resolution has not been amended, modified or rescinded since the date of its adoption and the same is now in full force and effect.

DATED: April 26, 1967



City Clerk of the City of Modesto,
California

(SEAL)

MODESTO CITY COUNCIL 67-309
RESOLUTION NO. 67-309

A RESOLUTION DECLARING THAT A MAJORITY PROTEST HAS NOT BEEN MADE AGAINST THE ANNEXATION OF CERTAIN UNINHABITED TERRITORY TO THE CITY OF MODESTO KNOWN AS NORTH 99 NO. 2 ADDITION AND DECLARING THE INTENTION OF THE COUNCIL TO PROCEED WITH THE ANNEXATION OF SAID TERRITORY.

WHEREAS, by Resolution No. 67-171, adopted on March 13,
19 67, the Council fixed the 24th day of April,
19 67, at the hour of 8:15 P.M. in the Council Chambers at
the City Hall, located at 801 - 11th Street in the City of Modesto
as the time and place for considering the petition of the owners
of not less than one fourth of the land in the hereinafter
described territory by area and by assessed value requesting
annexation of said territory to said City, and

WHEREAS, the City Clerk has caused a copy of said
Resolution No. 67-171 to be published in the Modesto Tribune,
a newspaper of general circulation, published in the City of
Modesto and being the official newspaper of the City of Modesto,
and in the Turlock Daily Journal, a newspaper of general circu-
lation published outside the City of Modesto but in the County
of Stanislaus, said publications being completed at least twenty
(20) days prior to the date set for the hearing, as required by
Sections 35307 and 35311 of the Government Code, and

WHEREAS, the City Clerk has given notice to all persons
legally entitled thereto, in the manner required by law, and

WHEREAS, notice has been duly given of said hearing and
no person owning real property within such territory appeared at
said time and place to protest said annexation and no written pro-
tests have been filed prior to final adjournment of the hearing on
protests to the proposed annexation,

NOW, THEREFORE, BE IT RESOLVED by the Council of the
City of Modesto that it hereby declares that a majority protest
against the proposed annexation of said North 99 No. 2

Addition has not been made and hereby declares its intention to proceed with the annexation of said territory, which is more particularly described as attached hereto.

The foregoing resolution was introduced at a regular meeting of the Council of the City of Modesto held on the 24th day of April, 1967, by Councilman Hughes, who moved its adoption, which motion being duly seconded by Councilman Patton, was upon roll call carried and the resolution adopted by the following vote:

AYES: Councilmen: Davies, Hughes, Mitchell, Patton, Shastid, Smith, Mayor Johansen

NOES: Councilmen: None

ABSENT: Councilmen: None

ATTEST: W.T. Chynoweth
W. T. CHYNOWETH, City Clerk

(SEAL)

APPROVED AS TO FORM:

By Elwyn L. Johnson
ELWYN L. JOHNSON, City Attorney

NORTH 99 NO. 2 ADDITION

All that real property in the State of California, County of Stanislaus, being a portion of the Northwest quarter of Section 19, Township 3 South, Range 9 East, Mount Diablo Base and Meridian, described as follows:

Commencing at a point on the existing City Limits as established by the most Westerly line of the NORTH 99 ADDITION, as per description filed June 28, 1966, as Instrument 23028, Stanislaus County Records, said point being the Northwest corner of Section 19; thence along the existing City Limits and the Western line of Section 19, South $0^{\circ} 25'$ East, 10.69 feet, to its intersection with the center line of a Public Road known as West Orangeburg Avenue and the true point of beginning; thence continuing along the existing City Limits the following courses:

Thence along the center line of West Orangeburg Avenue, South $83^{\circ} 30' 50''$ East, 24.30 feet; thence continuing along said center line on a tangent curve concave to the Southwest, having a Radius of 300.00 feet, a Central Angle of $48^{\circ} 27' 51''$ and an Arc Length of 253.76 feet, to its intersection with the center line of a Public Road known as Evergreen Road; thence along said center line, North $54^{\circ} 57' 01''$ East, 111.80 feet; thence continuing along said center line on a tangent curve concave to the Southeast, having a Radius of 379.85 feet, a Central Angle of $35^{\circ} 41' 29''$ and an Arc Length of 236.62 feet, to its intersection with the Northern line of Section 19; thence along said section line, South $89^{\circ} 21' 30''$ East, 509.79 feet; thence South $0^{\circ} 33' 30''$ East, 318.48 feet; thence North $89^{\circ} 21' 30''$ West, 151.00 feet; thence South $0^{\circ} 33' 30''$ East, 701.39 feet; thence North $89^{\circ} 42' 15''$ West, 323.42 feet, to a point on the Eastern line of the California State Freeway, U. S. 99; thence along said Eastern line, South $43^{\circ} 21'$ East, 421.69 feet, and South $48^{\circ} 01' 45''$ East, 236.12 feet; thence across said Freeway, South $0^{\circ} 41'$ East, 329.99 feet, to a point on the Western line of said Freeway; thence along said Western line, the following courses: North $32^{\circ} 02' 43''$ West, 156.09 feet; thence North $42^{\circ} 06' 46''$ West, 324.15 feet; thence North $43^{\circ} 21'$ West, 300.00 feet; thence South $46^{\circ} 35' 42''$ West, 48.01 feet; thence along a Radial line, South $79^{\circ} 39' 39''$ West, 84.00 feet; thence along a curve concave to the Southwest, the center of which bears South $79^{\circ} 39' 39''$ West, having a Radius of 552.00 feet, a Central Angle of $28^{\circ} 13' 51''$ and an Arc Length of 271.98 feet; thence North $38^{\circ} 31' 39''$ West, 229.08 feet; thence North $44^{\circ} 47' 32''$ West, 95.51 feet; thence North $48^{\circ} 41' 21''$ West, 151.77 feet, to a point on the Western line of Section 19; thence along the Western line of Section 19, North $0^{\circ} 25'$ West, 677.05 feet, to the point of beginning, containing 24.429 Acres, more or less.

MODESTO CITY COUNCIL
RESOLUTION NO. 67-310

A RESOLUTION COMMENDING RAYMOND C. SIMON FOR SERVICE RENDERED THE CITY OF MODESTO AS A MEMBER OF THE PLANNING COMMISSION OF THE CITY OF MODESTO

WHEREAS, Raymond C. Simon was appointed a member of the Planning Commission of the City of Modesto on January 3, 1966, and

WHEREAS, Raymond C. Simon has submitted his resignation from the Planning Commission, and

WHEREAS, Raymond C. Simon has been a devoted and sincere public servant and has served this community in an outstanding manner.


NOW, THEREFORE, BE IT RESOLVED that the Council of the City of Modesto, on its own behalf, and on behalf of the citizens of this City, hereby expresses its sincere appreciation to Raymond C. Simon for his outstanding service to the community.

BE IT FURTHER RESOLVED that the City Clerk be directed to furnish a certified copy of this Resolution to Raymond C. Simon in recognition of his outstanding service.

The foregoing resolution was introduced at a regular meeting of the Council of the City of Modesto held on the 24th day of April, 1967, by Councilman Mitchell, who moved its adoption, which motion being duly seconded by Councilman Smith, was upon roll call carried and the resolution adopted by the following vote:

AYES: Councilmen: Davies, Hughes, Mitchell, Patton, Shastid,
Smith, Mayor Johansen
NOES: Councilmen: None
ABSENT: Councilmen: None

ATTEST:



W. T. CHYNOWETH, City Clerk

MODESTO CITY COUNCIL
RESOLUTION NO. 67-311

A RESOLUTION COMMENDING PAULINE P. STANLEY

WHEREAS, upon the retirement of the incumbent City Clerk, the City Council asked Pauline P. Stanley to assume the duties and responsibilities of Acting City Clerk of the City of Modesto, and

WHEREAS, Pauline P. Stanley served as Acting City Clerk of the City of Modesto from January 1, 1967, until March 31, 1967, and

WHEREAS, Pauline P. Stanley performed the duties of Acting City Clerk in an able and conscientious manner, and

WHEREAS, the City Council wishes to thank Pauline P. Stanley for assuming and performing the duties of Acting City Clerk of the City of Modesto,

NOW, THEREFORE, BE IT RESOLVED by the Council of the City of Modesto that it does hereby commend and thank Pauline P. Stanley for her able and conscientious service to the City Council of the City of Modesto as Acting City Clerk from January 1, 1967, until March 31, 1967.

The foregoing resolution was introduced at a regular meeting of the Council of the City of Modesto held on the 24th day of April, 1967, by Councilman Hughes, who moved its adoption, which motion being duly seconded by Councilman Shastid, was upon roll call carried and the resolution adopted by the following vote:

AYES: Councilmen: Davies, Hughes, Mitchell, Patton, Shastid, Smith,
Mayor Johansen

NOES: Councilmen: None

ABSENT: Councilmen: None

ATTEST:


W. T. CHYNOWETH, City Clerk

(SEAL)

denied.

MODESTO CITY COUNCIL
RESOLUTION NO. 67-312

A RESOLUTION ORDERING THE WORK OF CONSTRUCTION
OF CURB, GUTTER AND SIDEWALK ALONG CERTAIN
STREETS IN THE CITY OF MODESTO. (BLOCK 6253 ON THE
WEST SIDE OF CARVER ROAD, SOUTH OF GARRISON PARK)

WHEREAS, Chapter 27 of Part 3 of Division 7 of the Streets
and Highways Code of the State of California establishes a procedure
pursuant to which the construction of curb, gutter and sidewalk
may be required, and

WHEREAS, in accordance with Section 5876 of the Streets
and Highways Code, the Superintendent of Streets finds that
curb, gutter and sidewalk have been constructed in front of
the properties constituting more than fifty per cent (50%) of the
street frontage along Block 6253 on the west side of Carver Road

and

WHEREAS, the Council, did, on April 10, 1967,
adopt its Resolution No. 67-242, directing the Superintendent of
Streets to give notice requiring the construction of curb, gutter
and sidewalk along certain streets in the City of Modesto,
as provided therein, and

WHEREAS, the Council, did by said resolution, set the
24th day of April, 1967, at 8:20 o'clock P.M. in
the Council Chambers, as the time and place for a hearing for the
purpose of passing upon objections or protests, if any, which may
be raised by the property owners or other interested persons relat-
ing to the proposed work, and

WHEREAS, the Superintendent of Streets has caused notice
to be given as directed by said Resolution No. 67-242, and

WHEREAS, at the time set for hearing the protests and
objections, if any, to the proposed work, the said Council pro-
ceeded to hear the same, ~~and no protests have been received;~~

NOW, THEREFORE, BE IT RESOLVED by the Council of the
City of Modesto as follows:

SECTION 1. All protests and objections of any kind or
nature whatsoever to the proposed work are hereby overruled or
denied.

SECTION 2. The Superintendent of Streets is hereby directed to proceed with the project in accordance with the provisions of Resolution No. 67-242 and Chapter 27, Part 3, Division 7 of the Streets and Highways Code of the State of California.

The foregoing resolution was introduced at a regular meeting of the Council of the City of Modesto held on the 24th day of April, 1967, by Councilman Shastid, who moved its adoption, which motion being duly seconded by Councilman Hughes, was upon roll call carried and the resolution adopted by the following vote:

AYES: Councilmen: Davies, Hughes, Mitchell, Patton, Shastid, Smith, Mayor Johansen

NOES: Councilmen: None

ABSENT: Councilmen: None

ATTEST: W. T. Chynoweth
W. T. CHYNOWETH, City Clerk

(SEAL)

APPROVED AS TO FORM:

By Elwyn L. Johnson
ELWYN L. JOHNSON, City Attorney

MODESTO CITY COUNCIL
RESOLUTION NO. 67-313

A RESOLUTION ORDERING THE WORK OF CONSTRUCTION
OF CURB AND GUTTER ALONG CERTAIN
STREETS IN THE CITY OF MODESTO. (LOT 19, BLOCK 6252
ON CARVER ROAD AT THE NORTHWEST CORNER OF CLAYTON)

WHEREAS, Chapter 27 of Part 3 of Division 7 of the Streets
and Highways Code of the State of California establishes a procedure
pursuant to which the construction of curb and gutter
may be required, and

WHEREAS, in accordance with Section 5876 of the Streets
and Highways Code, the Superintendent of Streets finds that
curb and gutter have been constructed in front of
the properties constituting more than fifty per cent (50%) of the
street frontage along Block 6252 on Carver Road

and

WHEREAS, the Council, did, on April 10, 1967,
adopt its Resolution No. 67-243, directing the Superintendent of
Streets to give notice requiring the construction of curb and
gutter along certain streets in the City of Modesto,
as provided therein, and

WHEREAS, the Council, did by said resolution, set the
24th day of April, 1967, at 8:25 o'clock P.M. in
the Council Chambers, as the time and place for a hearing for the
purpose of passing upon objections or protests, if any, which may
be raised by the property owners or other interested persons relat-
ing to the proposed work, and

WHEREAS, the Superintendent of Streets has caused notice
to be given as directed by said Resolution No. 67-243, and

WHEREAS, at the time set for hearing the protests and
objections, if any, to the proposed work, the said Council pro-
ceeded to hear the same. ~~and no protests having been received~~

NOW, THEREFORE, BE IT RESOLVED by the Council of the
City of Modesto as follows:

SECTION 1. All protests and objections of any kind or
nature whatsoever to the proposed work are hereby overruled or
denied.

SECTION 2. The Superintendent of Streets is hereby directed to proceed with the project in accordance with the provisions of Resolution No. 67-243 and Chapter 27, Part 3, Division 7 of the Streets and Highways Code of the State of California.

The foregoing resolution was introduced at a regular meeting of the Council of the City of Modesto held on the 24th day of April, 1967, by Councilman Smith, who moved its adoption, which motion being duly seconded by Councilman Shastid, was upon roll call carried and the resolution adopted by the following vote:

AYES: Councilmen: Davies, Hughes, Mitchell, Patton, Shastid, Smith, Mayor Johansen
NOES: Councilmen: None
ABSENT: Councilmen: None

ATTEST: W. T. Chynoweth
W. T. CHYNOWETH, City Clerk

(SEAL)

APPROVED AS TO FORM:

By Elwyn L. Johnson
ELWYN L. JOHNSON, City Attorney

MODESTO CITY COUNCIL
RESOLUTION NO. 67-314

A RESOLUTION ORDERING THE WORK OF CONSTRUCTION
OF CURB, GUTTER AND SIDEWALK ALONG CERTAIN
STREETS IN THE CITY OF MODESTO. (BLOCK 926 ON THE
EAST SIDE OF CARVER ROAD (NORTH OF 1022 CARVER ROAD))

WHEREAS, Chapter 27 of Part 3 of Division 7 of the Streets
and Highways Code of the State of California establishes a procedure
pursuant to which the construction of curb, gutter and sidewalk
may be required, and

WHEREAS, in accordance with Section 5876 of the Streets
and Highways Code, the Superintendent of Streets finds that
curb, gutter and sidewalk have been constructed in front of
the properties constituting more than fifty per cent (50%) of the
street frontage along Block 926 on the east side of Carver Road

and

WHEREAS, the Council, did, on April 10, 1967,
adopt its Resolution No. 67-244, directing the Superintendent of
Streets to give notice requiring the construction of curb, gutter
and sidewalk along certain streets in the City of Modesto,
as provided therein, and

WHEREAS, the Council, did by said resolution, set the
24th day of April, 1967, at 8:30 o'clock P.M. in
the Council Chambers, as the time and place for a hearing for the
purpose of passing upon objections or protests, if any, which may
be raised by the property owners or other interested persons relat-
ing to the proposed work, and

WHEREAS, the Superintendent of Streets has caused notice
to be given as directed by said Resolution No. 67-244, and

WHEREAS, at the time set for hearing the protests and
objections, if any, to the proposed work, the said Council pro-
ceeded to hear the same, and no protests having been received,

NOW, THEREFORE, BE IT RESOLVED by the Council of the
City of Modesto as follows:

SECTION 1. All protests and objections of any kind or
nature whatsoever to the proposed work are hereby overruled or
denied.

SECTION 2. The Superintendent of Streets is hereby directed to proceed with the project in accordance with the provisions of Resolution No. 67-244 and Chapter 27, Part 3, Division 7 of the Streets and Highways Code of the State of California.

The foregoing resolution was introduced at a regular meeting of the Council of the City of Modesto held on the 24th day of April, 1967, by Councilman Smith, who moved its adoption, which motion being duly seconded by Councilman Shastid, was upon roll call carried and the resolution adopted by the following vote:

AYES: Councilmen: Davies, Hughes, Mitchell, Patton, Shastid, Smith, Mayor Johansen

NOES: Councilmen: None

ABSENT: Councilmen: None

ATTEST: W. T. Chynoweth
W. T. CHYNOWETH, City Clerk

(SEAL)

APPROVED AS TO FORM:

By Elwyn L. Johnson
ELWYN L. JOHNSON, City Attorney

MODESTO CITY COUNCIL
RESOLUTION NO. 67-315

A RESOLUTION ORDERING THE WORK OF CONSTRUCTION
OF CURB, GUTTER AND SIDEWALK ALONG CERTAIN
STREETS IN THE CITY OF MODESTO. (BLOCK 6250 ON THE
WEST SIDE OF CARVER ROAD, SOUTH OF CLAYTON)

WHEREAS, Chapter 27 of Part 3 of Division 7 of the Streets
and Highways Code of the State of California establishes a procedure
pursuant to which the construction of curb, gutter and sidewalk
may be required, and

WHEREAS, in accordance with Section 5876 of the Streets
and Highways Code, the Superintendent of Streets finds that
curb, gutter and sidewalk have been constructed in front of
the properties constituting more than fifty per cent (50%) of the
street frontage along Block 6250 on the west side of Carver Road

and

WHEREAS, the Council, did, on April 10, 1967,
adopt its Resolution No. 67-245, directing the Superintendent of
Streets to give notice requiring the construction of curb, gutter
and sidewalk along certain streets in the City of Modesto,
as provided therein, and

WHEREAS, the Council, did by said resolution, set the
24th day of April, 1967, at 8:35 o'clock P.M. in
the Council Chambers, as the time and place for a hearing for the
purpose of passing upon objections or protests, if any, which may
be raised by the property owners or other interested persons relat-
ing to the proposed work, and

WHEREAS, the Superintendent of Streets has caused notice
to be given as directed by said Resolution No. 67-245, and

WHEREAS, at the time set for hearing the protests and
objections, if any, to the proposed work, the said Council pro-
ceeded to hear the same, ~~and no protests having been received~~

NOW, THEREFORE, BE IT RESOLVED by the Council of the
City of Modesto as follows:

SECTION 1. All protests and objections of any kind or
nature whatsoever to the proposed work are hereby overruled or
denied.

SECTION 2. The Superintendent of Streets is hereby directed to proceed with the project in accordance with the provisions of Resolution No. 67-245 and Chapter 27, Part 3, Division 7 of the Streets and Highways Code of the State of California.

The foregoing resolution was introduced at a regular meeting of the Council of the City of Modesto held on the 24th day of April, 1967, by Councilman Smith, who moved its adoption, which motion being duly seconded by Councilman Shastid, was upon roll call carried and the resolution adopted by the following vote:

AYES: Councilmen: Davies, Hughes, Mitchell, Patton, Shastid, Smith, Mayor Johansen

NOES: Councilmen: None

ABSENT: Councilmen: None

ATTEST: W. T. Chynoweth
W. T. CHYNOWETH, City Clerk

(SEAL)

APPROVED AS TO FORM:

By Elwyn L. Johnson
ELWYN L. JOHNSON, City Attorney

MODESTO CITY COUNCIL
RESOLUTION NO. 67-316

A RESOLUTION ORDERING THE WORK OF CONSTRUCTION
OF SIDEWALK ALONG CERTAIN
STREETS IN THE CITY OF MODESTO. (BLOCK 6253 ON THE
WEST SIDE OF CARVER ROAD ON THE NORTHWEST CORNER
ON ORANGEBURG)

WHEREAS, Chapter 27 of Part 3 of Division 7 of the Streets
and Highways Code of the State of California establishes a procedure
pursuant to which the construction of sidewalk
may be required, and

WHEREAS, in accordance with Section 5876 of the Streets
and Highways Code, the Superintendent of Streets finds that
sidewalks have been constructed in front of
the properties constituting more than fifty per cent (50%) of the
street frontage along Block 6253 on the west side of Carver Road

and

WHEREAS, the Council, did, on April 10, 1967,
adopt its Resolution No. 67-246, directing the Superintendent of
Streets to give notice requiring the construction of sidewalk
along certain streets in the City of Modesto,
as provided therein, and

WHEREAS, the Council, did by said resolution, set the
24th day of April, 1967, at 8:40 o'clock P.M. in
the Council Chambers, as the time and place for a hearing for the
purpose of passing upon objections or protests, if any, which may
be raised by the property owners or other interested persons relat-
ing to the proposed work, and

WHEREAS, the Superintendent of Streets has caused notice
to be given as directed by said Resolution No. 67-246, and

WHEREAS, at the time set for hearing the protests and
objections, if any, to the proposed work, the said Council pro-
ceeded to hear the same ~~and no protests having been received.~~

NOW, THEREFORE, BE IT RESOLVED by the Council of the
City of Modesto as follows:

SECTION 1. All protests and objections of any kind or
nature whatsoever to the proposed work are hereby overruled or
denied.

SECTION 2. The Superintendent of Streets is hereby directed to proceed with the project in accordance with the provisions of Resolution No. 67-246 and Chapter 27, Part 3, Division 7 of the Streets and Highways Code of the State of California.

The foregoing resolution was introduced at a regular meeting of the Council of the City of Modesto held on the 24th day of April, 1967, by Councilman Smith, who moved its adoption, which motion being duly seconded by Councilman Shastid, was upon roll call carried and the resolution adopted by the following vote:

AYES: Councilmen: Davies, Hughes, Mitchell, Patton, Shastid, Smith, Mayor Johansen

NOES: Councilmen: None

ABSENT: Councilmen: None

ATTEST: W. T. Chynoweth
W. T. CHYNOWETH, City Clerk

(SEAL)

APPROVED AS TO FORM:

BY Elwyn L. Johnson
ELWYN L. JOHNSON, City Attorney

MODESTO CITY COUNCIL
RESOLUTION NO. 67-317

A RESOLUTION ORDERING THE WORK OF CONSTRUCTION OF CURB, GUTTER AND SIDEWALK ALONG CERTAIN STREETS IN THE CITY OF MODESTO. (LOTS 1 and 2, BLOCK 6081 ON CARVER ROAD AT THE SOUTHEAST CORNER OF PEARL)

WHEREAS, Chapter 27 of Part 3 of Division 7 of the Streets and Highways Code of the State of California establishes a procedure pursuant to which the construction of curb, gutter and sidewalk may be required, and

WHEREAS, in accordance with Section 5876 of the Streets and Highways Code, the Superintendent of Streets finds that curb, gutter and sidewalk have been constructed in front of the properties constituting more than fifty per cent (50%) of the street frontage along Block 6081 on Carver Road

and

WHEREAS, the Council, did, on April 10, 1967, adopt its Resolution No. 67-247, directing the Superintendent of Streets to give notice requiring the construction of curb, gutter and sidewalk along certain streets in the City of Modesto, as provided therein, and

WHEREAS, the Council, did by said resolution, set the 24th day of April, 1967, at 8:45 o'clock P.M. in the Council Chambers, as the time and place for a hearing for the purpose of passing upon objections or protests, if any, which may be raised by the property owners or other interested persons relating to the proposed work, and

WHEREAS, the Superintendent of Streets has caused notice to be given as directed by said Resolution No. 67-247, and

WHEREAS, at the time set for hearing the protests and objections, if any, to the proposed work, the said Council proceeded to hear the same. ~~and no protests or objections have been received~~

NOW, THEREFORE, BE IT RESOLVED by the Council of the City of Modesto as follows:

SECTION 1. All protests and objections of any kind or nature whatsoever to the proposed work are hereby overruled or denied.

SECTION 2. The Superintendent of Streets is hereby directed to proceed with the project in accordance with the provisions of Resolution No. 67-247 and Chapter 27, Part 3, Division 7 of the Streets and Highways Code of the State of California.

The foregoing resolution was introduced at a regular meeting of the Council of the City of Modesto held on the 24th day of April, 1967, by Councilman Smith, who moved its adoption, which motion being duly seconded by Councilman Shastid, was upon roll call carried and the resolution adopted by the following vote:

AYES: Councilmen: Davies, Hughes, Mitchell, Patton, Shastid, Smith, Mayor Johansen
NOES: Councilmen: None
ABSENT: Councilmen: None

ATTEST: W. T. Chynoweth
W. T. CHYNOWETH, City Clerk

(SEAL)

APPROVED AS TO FORM:

By Elwyn L. Johnson
ELWYN L. JOHNSON, City Attorney

MODESTO CITY COUNCIL
RESOLUTION NO. 67-318

A RESOLUTION ORDERING THE WORK OF CONSTRUCTION
OF CURB AND GUTTER ALONG CERTAIN
STREETS IN THE CITY OF MODESTO. (LOTS 17 and 18,
BLOCK 6252 (1319 CARVER ROAD))

WHEREAS, Chapter 27 of Part 3 of Division 7 of the Streets
and Highways Code of the State of California establishes a procedure
pursuant to which the construction of curb and gutter
may be required, and

WHEREAS, in accordance with Section 5876 of the Streets
and Highways Code, the Superintendent of Streets finds that
curb and gutter have been constructed in front of
the properties constituting more than fifty per cent (50%) of the
street frontage along Block 6252, Carver Road

and

WHEREAS, the Council, did, on April 10, 1967,
adopt its Resolution No. 67-248, directing the Superintendent of
Streets to give notice requiring the construction of curb and
gutter along certain streets in the City of Modesto,
as provided therein, and

WHEREAS, the Council, did by said resolution, set the
24th day of April, 1967, at 8:50 o'clock P.M. in
the Council Chambers, as the time and place for a hearing for the
purpose of passing upon objections or protests, if any, which may
be raised by the property owners or other interested persons relat-
ing to the proposed work, and

WHEREAS, the Superintendent of Streets has caused notice
to be given as directed by said Resolution No. 67-248, and

WHEREAS, at the time set for hearing the protests and
objections, if any, to the proposed work, the said Council pro-
ceeded to hear the same, ~~and no protests having been received.~~

NOW, THEREFORE, BE IT RESOLVED by the Council of the
City of Modesto as follows:

SECTION 1. All protests and objections of any kind or
nature whatsoever to the proposed work are hereby overruled or
denied.

SECTION 2. The Superintendent of Streets is hereby directed to proceed with the project in accordance with the provisions of Resolution No. 67-248 and Chapter 27, Part 3, Division 7 of the Streets and Highways Code of the State of California.

The foregoing resolution was introduced at a regular meeting of the Council of the City of Modesto held on the 24th day of April, 1967, by Councilman Smith, who moved its adoption, which motion being duly seconded by Councilman Shastid, was upon roll call carried and the resolution adopted by the following vote:

AYES: Councilmen: Davies, Hughes, Mitchell, Patton, Shastid, Smith, Mayor Johansen

NOES: Councilmen: None

ABSENT: Councilmen: None

ATTEST: W. T. Chynoweth
W. T. CHYNOWETH, City Clerk

(SEAL)

APPROVED AS TO FORM:

By Elwyn L. Johnson
ELWYN L. JOHNSON, City Attorney

MODESTO CITY COUNCIL
RESOLUTION NO. 67-319

A RESOLUTION ORDERING THE WORK OF CONSTRUCTION
OF CURB, GUTTER AND SIDEWALK ALONG CERTAIN
STREETS IN THE CITY OF MODESTO. (BLOCKS 926 & 927,
1006 and 1022 CARVER ROAD)

WHEREAS, Chapter 27 of Part 3 of Division 7 of the Streets
and Highways Code of the State of California establishes a procedure
pursuant to which the construction of curb, gutter and sidewalk
may be required, and

WHEREAS, in accordance with Section 5876 of the Streets
and Highways Code, the Superintendent of Streets finds that
curb, gutter and sidewalk have been constructed in front of
the properties constituting more than fifty per cent (50%) of the
street frontage along Blocks 926 and 927, Carver Road

and

WHEREAS, the Council, did, on April 10, 1967,
adopt its Resolution No. 67-249, directing the Superintendent of
Streets to give notice requiring the construction of curb, gutter
and sidewalk along certain streets in the City of Modesto,
as provided therein, and

WHEREAS, the Council, did by said resolution, set the
24th day of April, 1967, at 8:55 o'clock P.M. in
the Council Chambers, as the time and place for a hearing for the
purpose of passing upon objections or protests, if any, which may
be raised by the property owners or other interested persons relat-
ing to the proposed work, and

WHEREAS, the Superintendent of Streets has caused notice
to be given as directed by said Resolution No. 67-249, and

WHEREAS, at the time set for hearing the protests and
objections, if any, to the proposed work, the said Council pro-
ceeded to hear the same, ~~and no protests having been received~~

NOW, THEREFORE, BE IT RESOLVED by the Council of the
City of Modesto as follows:

SECTION 1. All protests and objections of any kind or
nature whatsoever to the proposed work are hereby overruled or
denied.

SECTION 2. The Superintendent of Streets is hereby directed to proceed with the project in accordance with the provisions of Resolution No. 67-249 and Chapter 27, Part 3, Division 7 of the Streets and Highways Code of the State of California.

The foregoing resolution was introduced at a regular meeting of the Council of the City of Modesto held on the 24th day of April, 19 67, by Councilman Smith, who moved its adoption, which motion being duly seconded by Councilman Shastid, was upon roll call carried and the resolution adopted by the following vote:

AYES: Councilmen: Davies, Hughes, Mitchell, Patton, Shastid, Smith, Mayor Johansen
NOES: Councilmen: None
ABSENT: Councilmen: None

ATTEST: W. T. Chynoweth
W. T. CHYNOWETH, City Clerk

(SEAL)

APPROVED AS TO FORM:

BY Elwyn L. Johnson
ELWYN L. JOHNSON, City Attorney

A RESOLUTION OF THE CITY OF MODESTO DECLARING CANVASS OF RETURNS AND RESULT OF GENERAL MUNICIPAL ELECTION HELD ON TUESDAY, APRIL 18, 1967

WHEREAS, the Council of the City of Modesto duly called and ordered held in said City and in Modesto City School District on Tuesday, the 18th day of April, 1967, a General Municipal Election to elect one Mayor for full term of four years, and one Councilman (Chair 1) for full term of four years, and one Councilman (Chair 3) for full term of four years, and one Councilman (Chair 6) for full term of four years, and three members of the Board of Education of the Modesto City School District, for the full term of four years, and for the purpose of voting upon

PROPOSITION NUMBER ONE:

Shall the Modesto High School District incur
a bonded indebtedness in the sum of Seven
Million Three Hundred Fifty Thousand Dollars
(\$7,350,000.00) for authorized school purposes?

WHEREAS, said General Municipal Election was held on Tuesday, April 18, 1967, in accordance with law and the proceedings of said Council and the votes thereat received and canvassed and the returns thereof ascertained, determined, and declared in all respects as required by law.

NOW, THEREFORE, BE IT RESOLVED by the Council of the City of Modesto as follows:

1. The City Clerk of the City of Modesto be, and he is hereby instructed to enter this resolution on the minutes of this Council as a statement of the results of said election.
2. That the total number of votes cast at said General Municipal Election was 17,342 votes.
 - (a) That the total number of votes cast at said election in said City was 11,291 votes.
 - (b) That the total number of votes cast outside of the city limits of said City and inside the Modesto City School District was 6,051 votes.
3. That the following is a true and correct compilation of all votes cast at said election:

Reso 67-320
Exhibit A – Votes Cast

Oversized folded and bound within Resolution Book, Volume 37.
Unable to remove safely for scanning.

4. That at said general municipal election the following named persons received the largest number of votes for the following offices, respectively, and were, therefore, duly elected to the respective offices for which they were respectively candidates, and each of said persons having received the largest number of votes cast for any person for such office is hereby declared to be duly and regularly elected to such office, respectively, for the term commencing April ^{25 *W.T.C.*} 28, 1967, and the City Clerk is hereby directed to issue a Certificate of Election to each of said persons, certifying his election to the office appearing after his name, and to administer to each of said persons the oath of office prescribed by the Constitution and laws of the State of California and the charter of said City, to wit:

Lee H. Davies	Mayor for four-year term
Lawrence Robinson, Jr.	Councilman for four-year term
William R. Mitchell	Councilman for four-year term
Raymond C. Simon	Councilman for four-year term
Harriette Kirschen	Member of Board of Education for four-year term
Joseph D. Smart	Member of Board of Education for four-year term
E. W. (Bill) Rose	Member of Board of Education for four-year term

5. That at said election Proposition Number One:

"Shall the Modesto High School District incur a bonded indebtedness in the sum of Seven Million Three Hundred Fifty Thousand Dollars (\$7,350,000.00) for authorized school purposes?"

received the following votes:

<u>yes</u>	<u>no</u>	Measure failed -
8,017	6,894	2/3 majority vote required

The foregoing resolution was introduced at an adjourned regular meeting of the Council of the City of Modesto held on the 25th day of April, 1967, by Councilman Smith , who moved its adoption, which motion being duly seconded by Councilman Patton , was upon roll call carried and the resolution adopted by the following vote:

AYES: Councilmen: Davies, Mitchell, Patton, Smith, Mayor Johansen

NOES: Councilmen: None

ABSENT: Councilmen: Hughes, Shastid

ATTEST: W. T. Chynoweth
W. T. CHYNOWETH
City Clerk

CLERK'S CERTIFICATE

I, W. T. CHYNOWETH, City Clerk of the City of Modesto, California DO HEREBY CERTIFY that the foregoing resolution is a full, true and correct copy of a resolution duly adopted at an adjourned regular meeting of the Council of said City duly and regularly held at the regular meeting place thereof on the 25th day of April, 1967, of which meeting all of the members thereof had due notice and at which a majority thereof was present; that at said meeting said resolution was introduced by Councilman Smith, and was thereupon, upon motion of Councilman Smith, seconded by Councilman Patton, adopted by the following vote:

AYES: Councilmen: Davies, Mitchell, Patton, Smith, Mayor Johansen

NOES: Councilmen: None

ABSENT: Councilmen: Hughes, Shastid

That I have carefully compared the same with the original minutes of said meeting on file and of record in my office and that said resolution is a full, true and correct copy of the original resolution adopted at said meeting and entered in Book of Resolutions. That said resolution has not been amended, modified or rescinded since the date of its adoption and the same is now in full force and effect.

WITNESS my hand and the seal of the City of Modesto this
27th day of April, 1967.

W.T. Chynoweth
City Clerk of the City of Modesto

MODESTO CITY COUNCIL
RESOLUTION NO. 67-321

A RESOLUTION COMMENDING PETER W. JOHANSEN FOR HIS DEDICATED SERVICES AND INVALUABLE CONTRIBUTION AS MAYOR OF THE CITY OF MODESTO.

WHEREAS, on February 11, 1961, PETER W. JOHANSEN was appointed as a Councilman to fill a vacancy which occurred on the City Council, and thereafter, on April 11, 1961, he was elected to the Council for a two-year term as a Councilman, and

WHEREAS, on April 16, 1963, PETER W. JOHANSEN was elected as the Mayor of the City of Modesto for a four-year term, and

WHEREAS, PETER W. JOHANSEN has rendered dedicated services to the City during his tenure as a Councilman and as Mayor, by recommending and instituting better procedures, by introducing legislation resulting in more efficient and better City government, and by promoting more citizen participation in City government, all of which has resulted in making Modesto a better place in which to live, and

WHEREAS, during his approximate seven years of service to the City of Modesto as Councilman and Mayor, PETER W. JOHANSEN has also taken an active participating part in promoting the betterment of the City and the community, and has spoken to innumerable citizen groups and organizations which has resulted in the success of many City projects and contributed greatly to better public relations between the City of Modesto and the citizens who reside therein, and

WHEREAS, PETER W. JOHANSEN has performed the duties of Councilman and Mayor in a most outstanding and exemplary manner, and his desire and willingness to serve our City and citizens has resulted in great personal sacrifice on his part, as he has given of himself to the extent that he can be rightfully called "Modesto's First Full-Time Mayor", and

WHEREAS, although it is with regret that the City Council acknowledges the end of PETER W. JOHANSEN'S service as a Councilman and Mayor, it is with the knowledge that his services to our community are not lost, and that knowing him is to realize and understand that he will continue to devote a great deal of time and personal effort in promoting projects which will contribute to the City of Modesto,

NOW, THEREFORE, BE IT RESOLVED by the Council of the City of Modesto that it hereby commends PETER W. JOHANSEN for the outstanding loyal and dedicated services he has rendered as a Councilman and Mayor of the City of Modesto, and it hereby extends to him its best wishes for happiness and a great deal of personal success in the future.

BE IT FURTHER RESOLVED that a duly authenticated copy of this resolution be presented to PETER W. JOHANSEN in recognition of his dedicated and outstanding services to the City of Modesto.

The foregoing resolution was introduced at a regular meeting of the Council of the City of Modesto held on the 1st day of May, 1967, by Councilman Mitchell, who moved its adoption, which motion being duly seconded by Councilman Shastid, was upon roll call carried and the resolution adopted by the following vote:

AYES: Councilmen: Hughes, Mitchell, Robinson, Shastid, Simon, Smith, Mayor Davies

NOES: Councilmen: None

ABSENT: Councilmen: None

ATTEST: W. T. Chynoweth
W. T. CHYNOWETH, City Clerk

(SEAL)

MODESTO CITY COUNCIL
RESOLUTION NO. 67-322

A RESOLUTION COMMENDING WILLIAM R. PATTON FOR HIS
DEDICATED SERVICES TO THE CITY OF MODESTO.

WHEREAS, WILLIAM R. PATTON was appointed as a member
of the City Council to fill an unexpired term commencing on
February 1, 1961, and thereafter was elected to the City Council
on April 11, 1961, for a two-year term, and

WHEREAS, WILLIAM R. PATTON was re-elected to the City
Council for a four-year term on April 16, 1963, and

WHEREAS, during the time that WILLIAM R. PATTON has
served as a member of the City Council, he has rendered many ser-
vices to the City and has been responsible for introducing legis-
lation resulting in a more effective City government, and

WHEREAS, during his tenure on the City Council, WILLIAM R.
PATTON has taken an active participating part in promoting the wel-
fare of the citizens of our community, and has served on various
Council committees which have promoted and brought to successful
conclusion many needed and worthwhile City projects, and

WHEREAS, he has devoted his personal time unselfishly
to promote better City public relations resulting in greater
respect on the part of Modesto's citizens for its local government,
and

WHEREAS, although it is with regret that the City Coun-
cil acknowledges the end of WILLIAM R. PATTON'S service on the Modesto
City Council, it does so with the knowledge that he will continue
to work and strive to improve the community in which we live,

NOW, THEREFORE, BE IT RESOLVED by the Council of the
City of Modesto that it hereby commends WILLIAM R. PATTON for the
outstanding services he has rendered as a member of the City Coun-
cil of the City of Modesto.

BE IT FURTHER RESOLVED by this resolution that the Coun-
cil of the City of Modesto hereby extends to WILLIAM R. PATTON its
best wishes for continued success in the future.

BE IT FURTHER RESOLVED that a duly authenticated copy of this resolution be presented to WILLIAM R. PATTON in recognition of his performance of outstanding services to the City of Modesto.

The foregoing resolution was introduced at a regular meeting of the Council of the City of Modesto held on the 1st day of May, 1967, by Councilman Mitchell, who moved its adoption, which motion being duly seconded by Councilman Shastid, was upon roll call carried and the resolution adopted by the following vote:

AYES: Councilmen: Hughes, Mitchell, Robinson, Shastid, Simon, Smith, Mayor Davies

NOES: Councilmen: None

ABSENT: Councilmen: None

ATTEST: W. T. Chynoweth
W. T. CHYNOWETH, City Clerk

(SEAL)

MODESTO CITY COUNCIL
RESOLUTION NO. 67-323

A RESOLUTION SALUTING SHARPE ARMY DEPOT ON ITS 25TH ANNIVERSARY

WHEREAS, on June 14, 1967 Sharpe Army Depot will be celebrating its 25th silver anniversary, and

WHEREAS, Sharpe Army Depot's contribution to Modesto has been greatly appreciated by the citizens of this area, and

WHEREAS, the employees and the personnel of Sharpe Army Depot have taken an active interest in the affairs of this community through youth groups, churches, fraternal and civic organizations, and

WHEREAS, widespread employment has been furnished by Sharpe Army Depot for many of our residents thereby making a significant economic contribution to this area, and

WHEREAS, it is our sincere expression of appreciation that is the basis for this resolution;

NOW, THEREFORE, BE IT RESOLVED that the Council of the City of Modesto does hereby salute and pay tribute to Sharpe Army Depot on its 25th anniversary and expresses the hope that Sharpe Army Depot will continue to exercise its influence in this area for the next 25 years as it has in the past.

The foregoing resolution was introduced at a regular meeting of the Council of the City of Modesto held on the 1st day of May, 1967, by Councilman Shastid who moved its adoption, which motion being duly seconded by Councilman Smith was upon roll call carried and the resolution adopted by the following vote:

AYES: Councilmen: Hughes, Mitchell, Robinson, Shastid, Simon,
Smith, Mayor Davies

NOES: Councilmen: None

ABSENT: Councilmen: None

ATTEST:



W. T. CHYNOWETH
City Clerk

MODESTO CITY COUNCIL
RESOLUTION NO. 67-324

A RESOLUTION ACCEPTING THE BID OF CONTINENTAL CHEMICAL CO.,
SACRAMENTO, CALIFORNIA, FOR ANNUAL REQUIREMENT OF LIQUID CHLORINE
AND AUTHORIZING PURCHASES AS NEEDED

WHEREAS, Resolution No. 67-208 , adopted by the Council of the
City of Modesto on April 3, 1967 , approved the plans and
specifications for the annual requirement of liquid chlorine
and authorized the calling for bids, and

WHEREAS, the bids received for the annual requirement of liquid
chlorine
were opened at 2:00 P.M., April 20, 1967, and later tabulated by the
Finance Department for the consideration of the Council, and

WHEREAS, the Director of Finance has recommended that
the bid of Continental Chemical Co., Sacramento, California,

be accepted as the lowest responsible bid.

NOW, THEREFORE, BE IT RESOLVED by the Council of the City of Modesto
that the bid of Continental Chemical Co., Sacramento, California

that purchases be authorized as needed for one year
be accepted and the execution of a contract for the completion of the
commencing June 15, 1967.
~~project by the City designated officials be authorized~~

The foregoing resolution was introduced at a regular meeting of
the Council of the City of Modesto held on the 1st day of May ,
1967 , by Councilman Shastid , who moved its adoption, which motion
being duly seconded by Councilman Smith , was upon roll call
carried and the resolution adopted by the following vote:

AYES: Councilmen: Hughes, Mitchell, Robinson, Shastid, Simon,
Smith, Mayor Davies
NOES: Councilmen: None
ABSENT: Councilmen: None

ATTEST: W. T. Chynoweth
W. T. CHYNOWETH, City Clerk

MODESTO CITY COUNCIL
RESOLUTION NO. 67-325

A RESOLUTION ACCEPTING THE BID OF ZIMMERMAN NH₃ SERVICE, MODESTO, CALIFORNIA, FOR ANNUAL REQUIREMENTS OF ANHYDROUS AMMONIA AND AUTHORIZING PURCHASES AS NEEDED

WHEREAS, Resolution No. 67-207 , adopted by the Council of the City of Modesto on April 3, 1967 , approved the plans and specifications for the annual requirements of Anhydrous Ammonia and authorized the calling for bids, and

WHEREAS, the bids received for the annual requirements of anhydrous ammonia were opened at 2:15 P.M., April 20, 1967, and later tabulated by the Finance Department for the consideration of the Council, and

WHEREAS, the Director of Finance has recommended that the bid of Zimmerman NH₃ Service, Modesto, California, be accepted as the lowest responsible bid.

NOW, THEREFORE, BE IT RESOLVED by the Council of the City of Modesto that the bid of Zimmerman NH₃ Service, Modesto, California

that purchases be authorized as needed for one year be accepted and ~~the execution of a contract for the completion of the~~ commencing June 15, 1967. ~~project by the City's designated officials be authorized.~~

The foregoing resolution was introduced at a regular meeting of the Council of the City of Modesto held on the 1st day of May , 1967 , by Councilman Shastid , who moved its adoption, which motion being duly seconded by Councilman Smith , was upon roll call carried and the resolution adopted by the following vote:

AYES: Councilmen: Hughes, Mitchell, Robinson, Shastid, Simon, Smith, Mayor Davies
NOES: Councilmen: None
ABSENT: Councilmen: None

ATTEST: W. T. Chynoweth
W. T. CHYNOWETH, City Clerk

MODESTO CITY COUNCIL
RESOLUTION NO. 67-326

A RESOLUTION APPROVING AGREEMENT BETWEEN THE CITY OF MODESTO AND CROCKER-CITIZENS NATIONAL BANK WHEREBY CROCKER-CITIZENS NATIONAL BANK AGREES TO ACT AS THE PAYING AGENT FOR THE 1967 MUNICIPAL SEWER BONDS

BE IT HEREBY RESOLVED by the Council of the City of Modesto that the agreement between the City of Modesto and Crocker-Citizens National Bank whereby Crocker-Citizens National Bank agrees to act ~~for~~ as the paying agent for the 1967 Municipal Sewer Bonds

be, and it is hereby approved.

BE IT FURTHER RESOLVED that the execution of said agreement by the designated city officials be authorized.

The foregoing resolution was introduced at a regular meeting of the Council of the City of Modesto held on the 1st day of May, 1967, by Councilman Shastid, who moved its adoption, which motion being duly seconded by Councilman Smith, was upon roll call carried and the resolution adopted by the following vote:

AYES: Councilmen: Hughes, Mitchell, Robinson, Shastid, Simon, Smith, Mayor Davies
NOES: Councilmen: None
ABSENT: Councilmen: None

ATTEST:

W. T. Chynoweth
~~Receivable~~ City Clerk
W. T. Chynoweth

MODESTO CITY COUNCIL
RESOLUTION NO. 67-327

A RESOLUTION OF INTENTION OF THE COUNCIL OF THE
CITY OF MODESTO TO CALL A SPECIAL ELECTION TO
ANNEX TERRITORY TO THE CITY OF MODESTO.
(SUNRISE ADDITION)

WHEREAS, on the 5th day of December, 1966, a
petition proposing that the following described new territory, to
wit, Sunrise Addition, be annexed to the
City of Modesto, was duly received by the Council of the City of
Modesto, and

WHEREAS, said petition is signed by not less than one-
fourth (1/4) of the qualified electors residing within said
described territory as shown by the County registration of voters,
and

WHEREAS, said petition contains said description of the
said new territory proposed to be annexed to said City of Modesto,

NOW, THEREFORE, it is hereby resolved that it is the
intention of this Council to call a special election for the pur-
pose of submitting to the electors residing within the hereinafter
described territory the question whether or not said described
territory should be annexed to said City of Modesto, and the
property therein subjected to taxation after annexation equally
with the property within the City, to pay the bonded indebtedness
of the City of Modesto for the acquisition, construction or com-
pletion of municipal improvements outstanding or authorized at the
date of the first publication of the notice of the election. Said
territory is described as attached hereto.

Said territory shall be designated and referred to upon
election ballots as Sunrise Addition.

Any person owning real property within the said described
territory may appear before the Council of the City of Modesto on
the 22nd day of May, 1967, at the hour of 7:45
o'clock P.M., at the Council Chambers located in the City Hall,
801 - 11th Street, Modesto, California, concerning written protest
against the annexation filed pursuant to Government Code Section 35120.

The foregoing resolution was introduced at a regular meeting of the Council of the City of Modesto held on the 1st day of May, 1967, by Councilman Shastid, who moved its adoption, which motion being duly seconded by Councilman Smith, was upon roll call carried and the resolution adopted by the following vote:

AYES: Councilmen: Hughes, Mitchell, Robinson, Shastid, Simon, Smith, Mayor Davies

NOES: Councilmen: None

ABSENT: Councilmen: None

ATTEST: W. T. Chynoweth
W. T. CHYNOWETH, City Clerk

(SEAL)

APPROVED AS TO FORM:

BY Elwyn L. Johnson
ELWYN L. JOHNSON, City Attorney

APPROVED AS TO DESCRIPTION:

BY Paul M. ...
Public Works Department
GP 5-1-67

All that real property in the State of California, County of Stanislaus, being a portion of Section 21, Township 3 South, Range 9 East, Mount Diablo Base and Meridian, described as follows:

Beginning at a point on the existing City Limits as established by the Northwestern corner of the FAIR ADDITION (151), as per description filed February 8, 1963, as Instrument 5123, Stanislaus County Records, said point being Southerly 20.00 feet and Westerly 25.00 feet from the West quarter corner of Section 21, and also being the intersection of the Westerly extension of the Southern line of 40 foot East Roseburg Avenue and a line which is parallel with and 25.00 feet, measured at right angles, Westerly from the West line of Section 21 and the center line of 86 foot McHenry Avenue; thence along said parallel line and the existing City Limits as established by the Eastern line of the NORTH CENTRAL ADDITION (49), as per description filed July 15, 1953, as Instrument 17507, Stanislaus County Records, North $0^{\circ} 56'$ West, 350.33 feet to the Southwestern corner of the HELM ADDITION (142), as per description filed December 13, 1962, as Instrument 46565, Stanislaus County Records; thence along the existing City Limits on the Southern line of said Helm Addition, South $89^{\circ} 48' 35''$ East, 674.85 feet to the Southeastern corner of the Helm Addition; thence leaving the City Limits and along lines established by the MENSINGER TRACT NO. 4, as per map filed August 1, 1946, in Volume 14 of Maps, Page 68, Stanislaus County Records, the following bearings and distances: South $89^{\circ} 48' 35''$ East, 10.00 feet to the Western line of a 10 foot alley in Block 1130; thence along the Western line of said alley, South $0^{\circ} 56' 45''$ East, 235.00 feet to the Westerly extension of the Northern line of Lot 2 of Block 1130; thence along said Northern line and its Westerly and Easterly extensions, South $89^{\circ} 48' 35''$ East, 162.43 feet to the center line of 60 foot Collier Avenue; thence along said center line, South $0^{\circ} 55' 35''$ East, 0.22 feet to the Westerly extension of the Northern line of the South half of Lot 27 in Block 1128; thence along said Westerly extension and the Northern line, South $89^{\circ} 49'$ East, 152.50 feet to the Western line of a 20 foot alley in Block 1128; thence along said Western line of the alley, North $0^{\circ} 55' 35''$ West, 10.00 feet to the Westerly extension of the Northern line of Lot 22 in Block 1128; thence along said Northern line and its westerly and Easterly extensions, South $89^{\circ} 49'$ East, 172.50 feet to the center line of 60 foot Trombetta Avenue; thence along said center line, South $0^{\circ} 55' 35''$ East, 12.50 feet to the Westerly extension of the Northern line of the South half of Lot 22 in Block 1127; thence along said Westerly extension and said Northern line, South $89^{\circ} 49'$ East, 152.44 feet to the Western line of a 20 foot alley in Block 1127; thence along said Western line and the Western line of the alley in Block 1136, North $0^{\circ} 54'$ West, 1013.13 feet; thence leaving the Mensinger Tract No. 4 and along the Westerly extension and the Northern line of the South half of Lot 2 of the SUBDIVISION OF LOTS 21 AND 22 OF THE MENSINGER COLONY, as per map filed April 15, 1927, in Volume 11 of Maps, Page 2, Stanislaus County Records, South $89^{\circ} 48'$ East, 350.70 feet to the Eastern line of said Lot 2; thence along the Eastern line of Lot 2, said line also being the Western line of Lot 24 of the MENSINGER COLONY, as per map filed May 18, 1909, in Volume 4 of Maps, Page 25, Stanislaus County Records, North $0^{\circ} 54'$ West, 214.45 feet to the Northern line of Lot 24; thence along the Northern line of Lots 24, 25 and 28, said line being the Northern line of the South half of the Northwest quarter of Section 21 and the center line of 50 foot East Orangeburg Avenue, South $89^{\circ} 48'$ East, 793.33 feet to a line which is parallel with and 197.00 feet, measured at right angles, Westerly from the Eastern line of Lot 28; thence along said parallel line, South $0^{\circ} 49'$ East, 306.11 feet to a line which is parallel with and 306.11 feet, measured at right angles, Southerly from the Northern line of Lot 28; thence along said parallel line, South $89^{\circ} 48'$ East, 32.00 feet to a line which is parallel with and 165.00 feet, measured at right angles, Westerly from the Eastern line of Lot 28;

thence along said parallel line, South 0° 49' East, 213.44 feet to a line which is parallel with and 140.00 feet, measured at right angles, Northerly from the Southern line of Lot 28; thence along said parallel line, South 89° 48' East, 165.00 feet to the Eastern line of Lot 28, said Eastern line being the North-South quarter section line of Section 21; thence along the Eastern line of Lot 28 and the quarter section line, South 0° 48' 30" East, 140.00 feet to the Southeastern corner of Lot 28 and the center line of 50 foot Dawn Drive as shown on the map of SUNRISE HOMES, as per map filed June 25, 1945, in Volume 14 of Maps, Page 36, Stanislaus County Records; thence along the center line of Dawn Drive, South 89° 45' 10" East, 660.84 feet to the center line of 60 foot Sarah Avenue, said line being the Eastern line of the West half of the Southwest quarter of the Northeast quarter of Section 21; thence along said center line, South 0° 40' 20" East, 8.57 feet to the Westerly extension of the Northern line of Lot 13 of Block 1142, as shown on the map of the SUTTER SCHOOL TRACT, as per map filed July 20, 1949, in Volume 16 of Maps, Page 60, Stanislaus County Records; thence along said Northern line and its Westerly and Easterly extensions, North 89° 08' 40" East, 177.00 feet to the Eastern line of a 20 foot alley in Block 1142; thence along said Eastern line and the Western line of Lot 12 of Block 1142, North 0° 40' 20" West, 162.62 feet to the Northwestern line of Lot 11; thence along the Northwestern line of Lots 11, 10, 9, 8 and the Western 19.32 feet of Lot 7, North 50° 25' East, 239.32 feet; thence along the Northwestern line of the Eastern 35.70 feet of Lot 7 and all of Lot 6, North 51° 39' 30" East, 90.71 feet to the Northeastern line of Lot 6; thence along said Northeastern line of Lot 6 and its Southeasterly extension, South 39° 35' East, 183.20 feet to the Southeastern line of Badgley Drive; thence along said Southeastern line, South 50° 25' West, 6.96 feet to the Northeastern corner of Lot 12 of Block 1121 of the Sutter School Tract; thence along the Northeastern line of Lot 12, South 39° 35' East, 113.79 feet to the Southeastern corner of Lot 12 and the Southwestern corner of Lot 13, said point being on the Northwestern line of the Modesto Irrigation District Lateral Number 4; thence along the Southeastern line of Lot 13 and the Northwestern line of said Lateral Number 4, North 49° 30' 40" East, 58.10 feet to the center line of 40 foot El Vecino Avenue, said line being the Eastern line of the Southwest quarter of the Northeast quarter of Section 21; thence along said quarter quarter section line, South 0° 39' 30" East, 156.26 feet to a point on the Southeastern line of Lateral Number 4, said point being on the existing City Limits as established by the Northern corner of the EL VECINO NO. 2 ADDITION (182), as per description filed September 28, 1965, as Instrument 37540, Stanislaus County Records; thence along the Southeastern line of Lateral Number 4 and the existing City Limits, South 49° 30' 40" West, 860.10 feet to the Western line of said El Vecino No. 2 Addition; thence leaving the City Limits and continuing along the Southeastern line of Lateral Number 4, South 49° 30' 40" West, 507.57 feet, and South 39° 59' 40" West, 445.99 feet to a point on the Western line of 40 foot Sunrise Avenue, said line being 20.00 feet Westerly from the North-South quarter section line of Section 21, and said point being on the existing City Limits as established by the Northeastern corner of the JOHN MUIR PARK TRACT ADDITION (10), as per description filed January 20, 1941, as Instrument 886, Stanislaus County Records; thence along the existing City Limits and the John Muir Park Tract Addition the following bearings and distances: South 89° 21' 40" West, 158.12 feet to the Northwestern line of Lateral Number 4; South 40° 15' 34" West, 890.36 feet; South 88° 12' 15" West, 544.37 feet; South 0° 53' 15" East, 10.00 feet on the center line of 60 foot Kimble Street; thence along the existing City Limits as established by the LESLIEHUGH TRACT, BLOCK 624 ADDITION (19), as per description filed August 11, 1948, as Instrument 16775, Stanislaus County Records, South 88° 12' 15" West,

536.50 feet; thence along the existing City Limits as established by the O'SHEA ADDITION (105), as per description filed January 21, 1960, as Instrument 1679, Stanislaus County Records, South $88^{\circ} 12' 15''$ West, 130.00 feet, and South $0^{\circ} 53' 15''$ East, 518.05 feet; thence along the existing City Limits as established by the LESLIEHUGH TRACT ADDITION (7), as per description filed January 3, 1939, as Instrument 3, Stanislaus County Records, South $0^{\circ} 53' 15''$ East, 15.00 feet, and North $89^{\circ} 58'$ West, 421.14 feet; thence along the existing City Limits as established by the COVELL ADDITION (72), as per description filed August 22, 1956, as Instrument 22580, Stanislaus County Records, North $0^{\circ} 56'$ West, 245.28 feet; thence along the existing City Limits as established by the ALLEN ADDITION (101), as per description filed November 10, 1959 as Instrument 32914, Stanislaus County Records, the following bearings and distances: North $0^{\circ} 56'$ West, 60.00 feet; North $88^{\circ} 57'$ East, 92.00 feet on the Northern line of 60 foot Hintze Avenue; and North $0^{\circ} 56'$ West, 125.00 feet; thence along the existing City Limits as established by the FAIR ADDITION (151), as per description filed February 8, 1963, as Instrument 5123, Stanislaus County Records, the following bearings and distances: North $0^{\circ} 56'$ West, 100.94 feet; South $88^{\circ} 50'$ East, 9.47 feet; North $0^{\circ} 56'$ West, 195.47 feet; North $89^{\circ} 51'$ West, 119.99 feet; North $0^{\circ} 56'$ West, 123.26 feet; South $89^{\circ} 51'$ East, 69.22 feet on the Northern line of 40 foot East Fairmont Avenue; North $0^{\circ} 56'$ West, 360.00 feet; South $89^{\circ} 51'$ East, 3.75 feet on the Northern line of 50 foot Corson Avenue; North $0^{\circ} 56'$ West, 126.65 feet; North $89^{\circ} 51'$ West, 80.65 feet; North $0^{\circ} 56'$ West, 176.90 feet; South $89^{\circ} 51'$ East, 80.00 feet on the Northern line of 40 foot Palm Avenue; North $0^{\circ} 56'$ West, 196.00 feet; North $89^{\circ} 51'$ West, 80.00 feet; North $0^{\circ} 56'$ West, 98.00 feet; and North $89^{\circ} 51'$ West, 237.00 feet on the Southern line of 40 foot East Roseburg Avenue to the point of beginning, containing 128.825 Acres, more or less.

MODESTO CITY COUNCIL
RESOLUTION NO. 67-328

A RESOLUTION PROVIDING FOR THE SALE OF SURPLUS
AND UNCLAIMED PERSONAL PROPERTY.

BE IT RESOLVED by the Council of the City of Modesto as follows:

SECTION 1. The City Manager is hereby authorized and directed to sell those certain items of personal property of the City of Modesto as shown on that certain document entitled "List of Surplus Property" dated April 27, 1967, on file in the Office of the City Clerk. Said personal property has been found to be surplus and of no use to the City.

SECTION 2. The City Manager is hereby authorized and directed to sell those certain items of personal property now in the possession of the Police Department, which have been unclaimed for a period of at least six (6) months, or which are confiscated items and have been in the possession of the Police Department for a period of at least six (6) months, as shown on that certain document entitled "List of Unclaimed or Confiscated Property Held in the Police Department" dated April 27, 1967, on file in the Office of the City Clerk.

SECTION 3. The foregoing sales shall be made at public auction in the City of Modesto. The City Manager is hereby authorized to fix the time and place for said sales. At least five (5) days before the time fixed for each sale, the City Clerk shall cause notice thereof to be published in The Modesto Bee, the official newspaper of the City of Modesto. Said notice shall set forth the time and place of the sale, and that a list of the items of property to be offered for sale can be inspected in the Office of the City Clerk.

The sales shall be conducted by the City Manager or by such person as he may select for this purpose. All items of property not sold at said auction sales shall be disposed of in such manner as the City Manager deems to be in the best interest of the City.

The foregoing resolution was introduced at a regular meeting of the Council of the City of Modesto held on the 1st day of May, 1967, by Councilman Shastid, who moved its adoption, which motion being

duly seconded by Councilman Smith, was upon roll call carried and the resolution adopted by the following vote:

AYES: Councilmen: Hughes, Mitchell, Robinson, Shastid, Simon, Smith, Mayor Davies

NOES: Councilmen: None

ABSENT: Councilmen: None

ATTEST: W. T. Chynoweth
W. T. CHYNOWETH, City Clerk

(SEAL)

APPROVED AS TO FORM:

By Elwyn L. Johnson
ELWYN L. JOHNSON, City Attorney

MODESTO CITY COUNCIL
RESOLUTION NO. 67-329

A RESOLUTION INSTRUCTING THE SUPERINTENDENT OF
STREETS TO GIVE NOTICE REQUIRING CONSTRUCTION OF
CURB AND GUTTER ALONG
CERTAIN STREETS IN THE CITY OF MODESTO. (BLOCK 738,
606 WEST ROSEBURG)

WHEREAS, Chapter 27 of Part 3 of Division 7 of the
Streets and Highways Code of the State of California establishes
a procedure pursuant to which the construction of curb and gutter
_____ may be required, and

WHEREAS, in accordance with Section 5876 of the Streets
and Highways Code, the Superintendent of Streets finds that
curb and gutter_____ have been constructed in
front of the properties constituting more than fifty per cent (50%)
of the street frontage of _____ Block 738, West Roseburg

NOW, THEREFORE, BE IT RESOLVED by the Council of the City
of Modesto as follows:

SECTION 1. The Superintendent of Streets is hereby
directed to notify the owners of record of the properties described
as follows:

All that real property in the City of Modesto, County
of Stanislaus, State of California, described as fol-
lows:

All that portion of Lot 1 of NORTH CENTRAL TRACT, as
per map filed September 24, 1919 in Vol. 9 of maps,
page 18, Stanislaus County Records, and described as
follows to-wit:

COMMENCING at the true Northeast corner of Lot 1 of said
NORTH CENTRAL TRACT, at the intersection of the center
line of Roseburg Avenue with the center line of Enslin
Avenue, as shown on said map; thence South along the
center line of said Enslin Avenue, a distance of 330.15
feet to the true Southeast corner of said Lot 5 in center
of said Enslin Avenue; thence West along the South line
of said Lot 5, a distance of 130.123 feet; thence at right
angles North and parallel with the center line of said
Enslin Avenue, a distance of 330.15 feet to a point in
the center line of Roseburg Avenue, distant 130.066 feet
West of the point of commencement; thence East 130.066
feet to the point of commencement.

EXCEPTING THEREFROM the South 220 feet thereof.

to construct or cause to be constructed curb and gutter along the street frontage of the property/properties hereinabove described, all of said construction to be in accordance with City of Modesto standards for such construction work.

SECTION 2. The 15th day of May, 1967, at 4:15 o'clock P.M., in the Council Chambers, located in the City Hall, 801 Eleventh Street, Modesto, California, is set as the time and place where the Council will hear and pass upon objections or protests, if any, which may be raised by any property owner or other interested persons relating to the proposed work.

SECTION 3. The Superintendent of Streets is hereby authorized to implement the provisions of this resolution in accordance with the procedure contained in Chapter 27, Part 3, Division 7 of the Streets and Highways Code of the State of California.

The foregoing resolution was introduced at a regular meeting of the Council of the City of Modesto held on the 1st day of May, 1967, by Councilman Shastid, who moved its adoption, which motion being duly seconded by Councilman Smith, was upon roll call carried and the resolution adopted by the following vote:

AYES: Councilmen: Hughes, Mitchell, Robinson, Shastid, Simon, Smith, Mayor Davies
NOES: Councilmen: None
ABSENT: Councilmen: None

ATTEST: W. T. Chynoweth
W. T. CHYNOWETH, City Clerk

(SEAL)

APPROVED AS TO FORM:

BY Elwyn L. Johnson
ELWYN L. JOHNSON, City Attorney

APPROVED AS TO DESCRIPTION:

BY Paul D. [Signature]
Public Works Department

4/28/67
207

MODESTO CITY COUNCIL
RESOLUTION NO. 67-330

A RESOLUTION INSTRUCTING THE SUPERINTENDENT OF STREETS TO GIVE NOTICE REQUIRING CONSTRUCTION OF SIDEWALK ALONG CERTAIN STREETS IN THE CITY OF MODESTO. (LOT 8, BLOCK 830, 1130 AMHERST)

WHEREAS, Chapter 27 of Part 3 of Division 7 of the Streets and Highways Code of the State of California establishes a procedure pursuant to which the construction of sidewalk _____ may be required, and

WHEREAS, in accordance with Section 5876 of the Streets and Highways Code, the Superintendent of Streets finds that sidewalks _____ have been constructed in front of the properties constituting more than fifty per cent (50%) of the street frontage of Block 830, ^{Roseburg}~~Amherst~~ _____

NOW, THEREFORE, BE IT RESOLVED by the Council of the City of Modesto as follows:

SECTION 1. The Superintendent of Streets is hereby directed to notify the owners of record of the properties described as follows:

All that real property in the City of Modesto, County of Stanislaus, State of California, described as follows:

Beginning at the intersection of the Southern line of a 40 foot Public Road known as Roseburg Avenue and the Eastern line of a 60 foot Public Road known as Amherst Avenue, said point being the Northwestern corner of the property conveyed to Philip B. Berry, et ux, by deed Recorded August 27, 1959, as Instrument 24677, in Volume 1565, Page 692, Stanislaus County Records; thence along the Southern line of Roseburg Avenue, South 87° 56' 30" East, 118.10 feet, to the Eastern line of said Berry property; thence along said Eastern line, South 00° 00' 55" West, 120.00 feet; thence, North 87° 56' 30" West, 118.10 feet to a point on the Eastern line of Amherst Avenue; thence along the Eastern line of Amherst Avenue, North 00° 00' 55" East, 120.00 feet to the point of beginning.

to construct or cause to be constructed sidewalk
along the street frontage of the property/properties hereinabove
described, all of said construction to be in accordance with City
of Modesto standards for such construction work.

SECTION 2. The 15th day of May, 1967,
at 4:20 o'clock P.M., in the Council Chambers, located in the
City Hall, 801 Eleventh Street, Modesto, California, is set as the
time and place where the Council will hear and pass upon objections
or protests, if any, which may be raised by any property owner or
other interested persons relating to the proposed work.

SECTION 3. The Superintendent of Streets is hereby
authorized to implement the provisions of this resolution in accordance
with the procedure contained in Chapter 27, Part 3, Division 7 of the
Streets and Highways Code of the State of California.

The foregoing resolution was introduced at a regular
meeting of the Council of the City of Modesto held on the 1st
day of May, 1967, by Councilman Shastid, who
moved its adoption, which motion being duly seconded by Council-
man Smith, was upon roll call carried and the resolution
adopted by the following vote:

AYES: Councilmen: Hughes, Mitchell, Robinson, Shastid, Simon,
Smith, Mayor Davies

NOES: Councilmen: None

ABSENT: Councilmen: None

ATTEST: W. T. Chynoweth
W. T. CHYNOWETH, City Clerk

(SEAL)

APPROVED AS TO FORM:

BY Elwyn L. Johnson
ELWYN L. JOHNSON, City Attorney

APPROVED AS TO DESCRIPTION:

BY Paul [Signature]
Public Works Department

MODESTO CITY COUNCIL
RESOLUTION NO. 67-331

A RESOLUTION INSTRUCTING THE SUPERINTENDENT OF STREETS TO GIVE NOTICE REQUIRING CONSTRUCTION OF SIDEWALK, CURB AND GUTTER ALONG CERTAIN STREETS IN THE CITY OF MODESTO. (LOT 1, BLOCK 6007, 719 WEST ROSEBURG)

WHEREAS, Chapter 27 of Part 3 of Division 7 of the Streets and Highways Code of the State of California establishes a procedure pursuant to which the construction of sidewalk, curb and gutter may be required, and

WHEREAS, in accordance with Section 5876 of the Streets and Highways Code, the Superintendent of Streets finds that sidewalk, curb and gutter have been constructed in front of the properties constituting more than fifty per cent (50%) of the street frontage of Block 6007, West Roseburg

NOW, THEREFORE, BE IT RESOLVED by the Council of the City of Modesto as follows:

SECTION 1. The Superintendent of Streets is hereby directed to notify the owners of record of the properties described as follows:

All that real property in the City of Modesto, County of Stanislaus, State of California, described as follows:

The easterly 85.00 feet of Lot 1, Block 6007 of the JAMES TRACT as per map filed December 29, 1939, in Volume 11 of Maps, Page 68, Stanislaus County Records.

to construct or cause to be constructed sidewalk, curb and gutter along the street frontage of the property/properties hereinabove described, all of said construction to be in accordance with City of Modesto standards for such construction work.

SECTION 2. The 15th day of May, 1967, at 4:25 o'clock P.M., in the Council Chambers, located in the City Hall, 801 Eleventh Street, Modesto, California, is set as the time and place where the Council will hear and pass upon objections or protests, if any, which may be raised by any property owner or other interested persons relating to the proposed work.

SECTION 3. The Superintendent of Streets is hereby authorized to implement the provisions of this resolution in accordance with the procedure contained in Chapter 27, Part 3, Division 7 of the Streets and Highways Code of the State of California.

The foregoing resolution was introduced at a regular meeting of the Council of the City of Modesto held on the 1st day of May, 1967, by Councilman Shastid, who moved its adoption, which motion being duly seconded by Councilman Smith, was upon roll call carried and the resolution adopted by the following vote:

- AYES: Councilmen: Hughes, Mitchell, Robinson, Shastid, Simon, Smith, Mayor Davies
- NOES: Councilmen: None
- ABSENT: Councilmen: None

ATTEST: W. T. Chynoweth
W. T. CHYNOWETH, City Clerk

(SEAL)

APPROVED AS TO FORM:

By Elwyn L. Johnson
ELWYN L. JOHNSON, City Attorney

APPROVED AS TO DESCRIPTION:

By Paul M. [Signature]
Public Works Department

Rec'd
4/28/67

MODESTO CITY COUNCIL
RESOLUTION NO. 67-332

A RESOLUTION AUTHORIZING PAYMENT TO ELECTION OFFICIALS AND RENTAL OF POLLING PLACES FOR THE APRIL 18, 1967 MUNICIPAL ELECTION

BE IT RESOLVED by the Council of the City of Modesto as follows:

SECTION 1. A payment of \$21 to each inspection official and \$15 to each judge who served at the April 18, 1967 Municipal Election held in the City of Modesto, is hereby authorized, and


SECTION 2. A payment of \$15 for the rental of each polling place at said election is hereby authorized.

SECTION 3. Payment of \$.10 per mile for messenger service for said election is hereby authorized.

The foregoing resolution was introduced at a regular meeting of the Council of the City of Modesto held on the 1st day of May, 1967, by Councilman Shastid , who moved its adoption, which motion being duly seconded by Councilman Smith, was upon roll call carried and the resolution adopted by the following vote:

AYES: Councilmen: Hughes, Mitchell, Robinson, Shastid, Simon, Smith, Mayor Davies
NOES: Councilmen: None
ABSENT: Councilmen: None

ATTEST:



W. T. CHYNOWETH
City Clerk

MODESTO CITY COUNCIL
RESOLUTION NO. 67-333

A RESOLUTION SETTING THE TIME AND PLACE FOR A PUBLIC HEARING BEFORE THE COUNCIL OF THE CITY OF MODESTO ON A PROPOSED AMENDMENT TO SECTION 22-3-9 OF THE ZONING MAP

WHEREAS, the Modesto City Planning Commission held a public hearing on April 18, 1967, in the Council Chambers for the purpose of considering an amendment to Section 22-3-9 of the Zoning Map to reclassify from One-Family Zone, R-1, to Two-Family Zone, R-2,

the following described property:

All that portion of Lots 1 and 2 of Block 1156 of Greenbrier No. 1 and adjacent street right-of-way, according to the Official Map thereof recorded January 25, 1966 in Volume 21 of Maps at Page 39, Stanislaus County Records, in the City of Modesto, State of California described as follows:

Beginning at the Southwest corner of said Lot 1 of Block 1156; thence North 0° 26' 30" West along the West line of said Lot 1 a distance of 14.21 feet; thence North 89° 33' 30" East 185.11 feet; thence South 0° 26' 30" East 15.31 feet; thence South 89° 54' West 185.11 feet to the point of beginning,

and

WHEREAS, the said Planning Commission after hearing evidence both oral and documentary on the proposed amendment, adopted Resolution No. 67-32 recommending to the Council that rezoning of the property described above is required by public necessity, convenience and general welfare;

NOW, THEREFORE, BE IT RESOLVED by the Council of the City of Modesto that a public hearing on the proposed amendment to Section ²²⁻³⁻⁹ of the Zoning Map be set for June 5, 1967 at 4:15 P.M. in the Council Chambers, City Hall, 801 11th Street, Modesto, California, to consider the proposed rezoning as recommended by the Modesto City Planning Commission.

The foregoing resolution was introduced at a regular meeting of the Council of the City of Modesto held on the 1st day of May, 1967, by Councilman Shastid, who moved its adoption, which motion being duly seconded by Councilman Smith, was upon roll call carried and the resolution adopted by the following vote:

AYES: Councilmen: Hughes, Mitchell, Robinson, Shastid, Simon, Smith,
Mayor Davies
NOES: Councilmen: None
ABSENT: Councilmen: None

ATTEST: _____

W. T. Chynoweth
City Clerk

W. T. Chynoweth

MODESTO CITY COUNCIL
RESOLUTION NO. 67-334

A RESOLUTION SETTING THE TIME AND PLACE FOR A PUBLIC HEARING BEFORE THE COUNCIL OF THE CITY OF MODESTO ON A PROPOSED AMENDMENT TO SECTION 29-3-9 OF THE ZONING MAP (PLANNING COMMISSION INITIATED)

WHEREAS, the Modesto City Planning Commission held a public hearing on April 18, 1967, in the Council Chambers, City Hall, for the purpose of considering an amendment to Section 29-3-9 of the Zoning Map to reclassify from Planned Development Zone P-D (18) to Two-Family Zone, R-2, the following described property:

Beginning at the one-quarter section corner common to sections 20 and 29 Township 3 South, Range 9 East, M.D.B. & M; thence South 0° 40' East along the north-south quarter-section line a distance of 496.1 feet to the true point of beginning of this description; thence North 67° 56' East a distance of 368.25 feet to the west line of the Modesto Irrigation District Substation property; thence North along the west line of said M.I.D. Substation property a distance of 147 feet more or less to the South line of Lot 4, Block 520; thence west along the South line of Lot 4 a distance of 160 feet more or less to the west line of the north-south alley in Block 520; thence South along the west line of said alley a distance of 101 feet; thence West, parallel to the South line of Lot 5, Block 520 and 101 feet therefrom, a distance of 180 feet more or less to the 1/4 Section line; thence South along the 1/4 Section line a distance of 195 feet more or less to the point of beginning, said property being located on the east side of Virginia Avenue north of M.I.D. Lateral No. 4, and

WHEREAS, the said Planning Commission after hearing evidence both oral and documentary on the proposed amendment, adopted Resolution No. 67-37 recommending to the Council that rezoning of the property described above is required by public necessity, convenience and general welfare;

NOW, THEREFORE, BE IT RESOLVED by the Council of the City of Modesto that a public hearing on the proposed amendment to Section 29-3-9 of the Zoning Map be set for June 5, 1967 at 4:20 P.M. in the Council Chambers, City Hall, 801 11th Street, Modesto, California, to consider the proposed rezoning as recommended by the Modesto City Planning Commission.

The foregoing resolution was introduced at a regular meeting of the Council of the City of Modesto held on the 1st day of May, 1967, by Councilman Shastid , who moved its adoption, which motion being duly seconded by Councilman Smith , was upon roll call carried and the resolution adopted by the following vote:

AYES: Councilmen: Hughes, Mitchell, Robinson, Shastid, Simon, Smith,
Mayor Davies
NOES: Councilmen: None
ABSENT: Councilmen: None

ATTEST:

W. T. Chynoweth
W. T. CHYNOWETH, City Clerk

MODESTO CITY COUNCIL
RESOLUTION NO. 67-335

A RESOLUTION SETTING THE TIME AND PLACE FOR A PUBLIC HEARING BEFORE THE COUNCIL OF THE CITY OF MODESTO ON A PROPOSED AMENDMENT TO SECTION 15-3-9 OF THE ZONING MAP (Ellis)

WHEREAS, the Modesto City Planning Commission held a public hearing on April 18, 1967, in the Council Chambers, City Hall, for the purpose of considering an amendment to Section 15-3-9 of the Zoning Map to reclassify from Planned Development Zone, P-D(23) and Single-Family Zone, R-1, to Multiple-Family Zone, R-3, and Two-Family Zone, R-2, the following described property:

(see Exhibit "A" attached)

and


WHEREAS, the said Planning Commission after hearing evidence both oral and documentary on the proposed amendment, adopted Resolution No. 67-33 recommending to the Council that rezoning of the property described above is required by public necessity, convenience and general welfare;

NOW, THEREFORE, BE IT RESOLVED by the Council of the City of Modesto that a public hearing on the proposed amendment to Section 15-3-9 of the Zoning Map be set for June 5, 1967 at 4:25 P.M. in the Council Chambers, City Hall, 801 11th Street, Modesto, California, to consider the proposed rezoning as recommended by the Modesto City Planning Commission.

The foregoing resolution was introduced at a regular meeting of the Council of the City of Modesto held on the 1st day of May, 1967, by Councilman Shastid, who moved its adoption, which motion being duly seconded by Councilman Smith, was upon roll call carried and the resolution adopted by the following vote:

AYES: Councilmen: Hughes, Mitchell, Robinson, Shastid, Simon, Smith,
Mayor Davies
NOES: Councilmen: None
ABSENT: Councilmen: None

ATTEST:


City Clerk
W. T. CHYNOWETH

MODESTO CITY COUNCIL
RESOLUTION NO. 67-335

Exhibit "A"

P-D(23) to R-2

All that portion of the southeast quarter of Section 15, Township 3 South, Range 9 East, Mount Diablo Base and Meridian, described as follows:

Commencing at the northeast corner of the southeast quarter of the southeast quarter of said Section 15; thence North 89° 20' 41" West along the east-west quarter quarter section line of said Section 15 a distance of 381.91 feet to the true point of beginning of this description; thence continuing North 89° 20' 41" West along said east-west quarter quarter section line a distance of 930.00 feet; thence North 0° 01' 06" East along the west line of Planned Development Zone No. 23 a distance of 530.52 feet to the centerline of Celeste Drive, a 60 foot wide public street; thence South 89° 41' 49" East along said centerline of Celeste Drive a distance of 931.62 feet; thence South 0° 18' 11" West a distance of 536.23 feet to the point of beginning.

P-D(23) to R-3

All that portion of the southeast quarter of Section 15, Township 3 South, Range 9 East, Mount Diablo Base and Meridian described as follows:

Commencing at the northeast corner of the southeast quarter of the southeast quarter of said Section 15; thence North 0° 01' 26" East along the east line of said Section 15 a distance of 145.00 feet to the true point of beginning of this description; thence continuing North 0° 01' 26" East along said east line of Section 15 a distance of 393.58 feet to the centerline intersection of Old Oakdale Road and Celeste Drive; thence North 89° 41' 49" West along the centerline of said Celeste Drive a distance of 379.28 feet; thence South 0° 18' 11" West at right angles to said centerline of Celeste Drive a distance of 536.23 feet to the east-west quarter quarter section line of said Section 15; thence South 89° 20' 41" East along said quarter quarter section line a distance of 81.91 feet; thence North 0° 01' 26" East parallel to the aforementioned east line of Section 15 a distance of 145.00 feet; thence South 89° 20' 41" East parallel to the aforementioned east-west quarter quarter section line a distance of 300.00 feet to the point of beginning.

R-1 to R-3

All that portion of the southeast quarter of Section 15, Township 3 South, Range 9 East, Mount Diablo Base and Meridian described as follows:

Beginning at the northeast corner of the southeast quarter of the southeast quarter of said Section 15; thence North 89° 20' 41" West along the east-west quarter quarter section line of said Section 15 a distance of 300.00 feet; thence North 0° 01' 26" East parallel to the east line of said Section 15 a distance of 145.00 feet; thence South 89° 20' 41" East parallel to the aforementioned east-west quarter quarter section line a distance of 300.00 feet to the aforementioned east line of Section 15; thence South 0° 01' 26" West along said east line of Section 15 a distance of 145.00 feet to the point of beginning,

MODESTO CITY COUNCIL
RESOLUTION NO. 67-336

A RESOLUTION SETTING THE TIME AND PLACE FOR A PUBLIC HEARING BEFORE THE COUNCIL OF THE CITY OF MODESTO ON A PROPOSED AMENDMENT TO SECTION 22-3-9 OF THE ZONING MAP. (CITY OF MODESTO)

WHEREAS, the Modesto City Planning Commission held a public hearing on April 18, 1967, in the Council Chambers, City Hall, for the purpose of considering an amendment to Section 22-3-9 of the Zoning Map to reclassify from Single-Family Zone, R-1, to Multiple-Family Zone, R-3, the following described property:

(see Exhibit "A" attached)

and

WHEREAS, the said Planning Commission after hearing evidence both oral and documentary on the proposed amendment, adopted Resolution No. 67-36 recommending to the Council that rezoning of the property described above is required by public necessity, convenience and general welfare;

NOW, THEREFORE, BE IT RESOLVED by the Council of the City of Modesto that a public hearing on the proposed amendment to Section 22-3-9 of the Zoning Map be set for June 5, 1967 at 4:30 P.M. in the Council Chambers, City Hall, 801 11th Street, Modesto, California, to consider the proposed rezoning as recommended by the Modesto City Planning Commission.

The foregoing resolution was introduced at a regular meeting of the Council of the City of Modesto held on the 1st day of May, 1967, by Councilman Shastid, who moved its adoption, which motion being duly seconded by Councilman Smith, was upon roll call carried and the resolution adopted by the following vote:

AYES: Councilmen: Hughes, Mitchell, Robinson, Shastid, Simon,
Smith, Mayor Davies
NOES: Councilmen: None
ABSENT: Councilmen: None

ATTEST:

W. T. Chynoweth
City Clerk

W. T. Chynoweth

MODESTO CITY COUNCIL
RESOLUTION NO. 67-336

Exhibit "A"

All that portion of Section 22, Township 3 South, Range 9 East, Mount Diablo Base and Meridian, being a portion of the East half of Lots 13 and 20 of BROUGHTON COLONY, as per map filed March 17, 1904, in Volume 1 of Maps, Page 78, Stanislaus County Records, described as follows:

Beginning at the Southeastern corner of said Lot 13, said corner being also the Northeastern corner of said Lot 20, and the Northwestern corner of ROSE GARDENS UNIT NO. 2, as per map filed August 15, 1961, in Volume 19 of Maps, Page 78, Stanislaus County Records, and the Southwestern corner of DOWNEY PARK NO. 3, as per map filed May 8, 1962, in Volume 20 of Maps, Page 78, Stanislaus County Records; thence, North 0° 32' 07" West, 153.10 feet to the center line of a 60 foot Public Road known as Crestview Drive, as per map of said DOWNEY PARK NO. 3; thence along the Southwesterly continuation of said center line on a curve concave to the Southeast, having a Radius of 550.00 feet, a Central Angle of 1° 14' 40" and an Arc Length of 11.95 feet; thence along a reverse curve concave to the Northeast; having a Radius of 116.96 feet, a Central Angle of 112° 12' 58", and an Arc Length of 229.07 feet; thence North 0° 06' 24" West, 202.72 feet, to the center line of a future 60 foot Public Road known as Kruger Drive; thence along said center line, South 89° 53' 36" West, 122.30 feet; thence along a tangent curve concave to the Southeast, having a Radius of 250.00 feet, a Central Angle of 71° 21' 13", and an Arc Length of 311.34 feet; thence along a tangent line South 18° 32' 23" West, 167.42 feet, to the center line of a future 90 foot Public Road known as Brighton Avenue; thence along said center line, South 70° 53' 06" East, 198.60 feet; thence along a tangent curve concave to the Southwest, having a Radius of 600.00 feet, a Central Angle of 38° 19' 03", and an Arc Length of 401.26 feet; thence along a radial line, North 57° 25' 57" East, 45.00 feet; thence North 18° 26' 27" East, 163.23 feet, to the point of beginning.

MODESTO CITY COUNCIL
RESOLUTION NO. 67-337

A RESOLUTION APPROVING APPROPRIATION TRANSFER FOR EXCHANGE OF LAND -
DOWNEY PARK SITE (\$620)

BE IT HEREBY RESOLVED BY THE COUNCIL of the City of Modesto that
the following appropriation transfer(s) be approved:

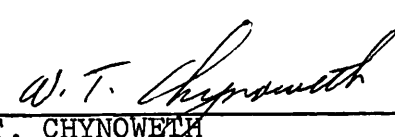
FUND 321

FROM:	Special Fund for Capital Outlays - General Reserve	(43 -600)	\$620.00
TO:	Special Fund for Capital Outlays - Downey Park Land Acquisition	(31-7101)	\$620.00

The foregoing resolution was introduced at a regular meeting of the
Council of the City of Modesto held on the 1st day of May, 1967
by Councilman Shastid , who moved its adoption, which motion being
duly seconded by Councilman Smith , was upon roll call
carried and the resolution adopted by the following vote:

AYES:	Councilmen:	Hughes, Mitchell, Robinson, Shastid, Simon, Smith, Mayor Davies
NOES:	Councilmen:	None
ABSENT:	Councilmen:	None

ATTEST:



W. T. CHYNOWETH
City Clerk

MODESTO CITY COUNCIL
RESOLUTION NO. 67-338

A RESOLUTION APPROVING APPROPRIATION TRANSFER FOR BACK-UP WARNING DEVICES ON 28 PIECES OF CITY EQUIPMENT (\$1,293)

BE IT HEREBY RESOLVED BY THE COUNCIL of the City of Modesto that the following appropriation transfer(s) be approved:

FUND 512


FROM:	Service Division - Police Cars (1) (Repl)	(48-5403)	\$593.00
	Service Division - Stn. Wagon, 4-Dr (Repl)	(48-5404)	\$700.00
TO:	Service Division - Back-up Warning Devices	(48-5435)	\$1,293.00

To provide funds for the installation of back-up warning devices on 28 pieces of City equipment, as required by State Law (Construction Safety Order - Title 8, Section 1592, 1965 Edition)

The foregoing resolution was introduced at a regular meeting of the Council of the City of Modesto held on the 1st day of May, 1967, by Councilman Shastid, who moved its adoption, which motion being duly seconded by Councilman Smith, was upon roll call carried and the resolution adopted by the following vote:

AYES:	Councilmen:	Hughes, Mitchell, Robinson, Shastid, Simon, Smith, Mayor Davies
NOES:	Councilmen:	None
ABSENT:	Councilmen:	None

ATTEST:


W. T. CHYNOWETH
City Clerk

MODESTO CITY COUNCIL
RESOLUTION NO. 67-339

A RESOLUTION ORDERING THE WORK OF CONSTRUCTION
OF SIDEWALK ALONG CERTAIN
STREETS IN THE CITY OF MODESTO. (LOTS 1 and 2,
BLOCK 6904 (408 RIBIER))

WHEREAS, Chapter 27 of Part 3 of Division 7 of the Streets
and Highways Code of the State of California establishes a procedure
pursuant to which the construction of sidewalk
may be required, and

WHEREAS, in accordance with Section 5876 of the Streets
and Highways Code, the Superintendent of Streets finds that
sidewalks have been constructed in front of
the properties constituting more than fifty per cent (50%) of the
street frontage along Block 6904, Ribier,

and

WHEREAS, the Council, did, on April 17, 1967,
adopt its Resolution No. 67-264, directing the Superintendent of
Streets to give notice requiring the construction of sidewalk
along certain streets in the City of Modesto,
as provided therein, and

WHEREAS, the Council, did by said resolution, set the
1st day of May, 1967, at 4:35 o'clock P.M. in
the Council Chambers, as the time and place for a hearing for the
purpose of passing upon objections or protests, if any, which may
be raised by the property owners or other interested persons relat-
ing to the proposed work, and

WHEREAS, the Superintendent of Streets has caused notice
to be given as directed by said Resolution No. 67-264, and

WHEREAS, at the time set for hearing the protests and
objections, if any, to the proposed work, the said Council pro-
ceeded to hear the same, ~~and no protests have been received;~~

NOW, THEREFORE, BE IT RESOLVED by the Council of the
City of Modesto as follows:

SECTION 1. All protests and objections of any kind or
nature whatsoever to the proposed work are hereby overruled or
denied.

SECTION 2. The Superintendent of Streets is hereby directed to proceed with the project in accordance with the provisions of Resolution No. 67-264 and Chapter 27, Part 3, Division 7 of the Streets and Highways Code of the State of California.

The foregoing resolution was introduced at a regular meeting of the Council of the City of Modesto held on the 1st day of May, 1967, by Councilman Smith, who moved its adoption, which motion being duly seconded by Councilman Hughes, was upon roll call carried and the resolution adopted by the following vote:

AYES: Councilmen: Hughes, Mitchell, Robinson, Shastid, Simon, Smith, Mayor Davies

NOES: Councilmen: None

ABSENT: Councilmen: None

ATTEST: W. T. Chynoweth
W. T. CHYNOWETH, City Clerk

(SEAL)

APPROVED AS TO FORM:

BY Elwyn L. Johnson
ELWYN L. JOHNSON, City Attorney

MODESTO CITY COUNCIL
RESOLUTION NO. 67-340

A RESOLUTION ORDERING THE WORK OF CONSTRUCTION
OF SIDEWALK ALONG CERTAIN
STREETS IN THE CITY OF MODESTO.(LOT 3, BLOCK 6115
(1509 MAYWOOD))

WHEREAS, Chapter 27 of Part 3 of Division 7 of the Streets
and Highways Code of the State of California establishes a procedure
pursuant to which the construction of sidewalk
may be required, and

WHEREAS, in accordance with Section 5876 of the Streets
and Highways Code, the Superintendent of Streets finds that
sidewalks have been constructed in front of
the properties constituting more than fifty per cent (50%) of the
street frontage along Block 6115, Maywood,

and

WHEREAS, the Council, did, on April 17, 1967,
adopt its Resolution No. 67-265, directing the Superintendent of
Streets to give notice requiring the construction of sidewalk
along certain streets in the City of Modesto,
as provided therein, and

WHEREAS, the Council, did by said resolution, set the
1st day of May, 1967, at 4:40 o'clock P.M. in
the Council Chambers, as the time and place for a hearing for the
purpose of passing upon objections or protests, if any, which may
be raised by the property owners or other interested persons relat-
ing to the proposed work, and

WHEREAS, the Superintendent of Streets has caused notice
to be given as directed by said Resolution No. 67-265, and

WHEREAS, at the time set for hearing the protests and
objections, if any, to the proposed work, the said Council pro-
ceeded to hear the same, ~~and no protests having been received;~~

NOW, THEREFORE, BE IT RESOLVED by the Council of the
City of Modesto as follows:

SECTION 1. All protests and objections of any kind or
nature whatsoever to the proposed work are hereby overruled or
denied.

SECTION 2. The Superintendent of Streets is hereby directed to proceed with the project in accordance with the provisions of Resolution No. 67-265 and Chapter 27, Part 3, Division 7 of the Streets and Highways Code of the State of California.

The foregoing resolution was introduced at a regular meeting of the Council of the City of Modesto held on the 1st day of May, 1967, by Councilman Smith, who moved its adoption, which motion being duly seconded by Councilman Hughes, was upon roll call carried and the resolution adopted by the following vote:

AYES: Councilmen: Hughes, Mitchell, Robinson, Shastid, Simon, Smith, Mayor Davies
NOES: Councilmen: None
ABSENT: Councilmen: None

ATTEST: W. T. Chynoweth
W. T. CHYNOWETH, City Clerk

(SEAL)

APPROVED AS TO FORM:

By Elwyn L. Johnson
ELWYN L. JOHNSON, City Attorney

MODESTO CITY COUNCIL
RESOLUTION NO. 67-341

A RESOLUTION ORDERING THE WORK OF CONSTRUCTION
OF SIDEWALK ALONG CERTAIN
STREETS IN THE CITY OF MODESTO. (LOTS 3 and 4,
BLOCK 407 ON THE SOUTH SIDE OF SPRUCE (EAST OF
MADISON)

WHEREAS, Chapter 27 of Part 3 of Division 7 of the Streets
and Highways Code of the State of California establishes a procedure
pursuant to which the construction of sidewalk
may be required, and

WHEREAS, in accordance with Section 5876 of the Streets
and Highways Code, the Superintendent of Streets finds that
sidewalks have been constructed in front of
the properties constituting more than fifty per cent (50%) of the
street frontage along Block 407 on the south side of Spruce

and

WHEREAS, the Council, did, on April 17, 1967,
adopt its Resolution No. 67-266, directing the Superintendent of
Streets to give notice requiring the construction of sidewalk
along certain streets in the City of Modesto,
as provided therein, and

WHEREAS, the Council, did by said resolution, set the
1st day of May, 1967, at 4:45 o'clock P.M. in
the Council Chambers, as the time and place for a hearing for the
purpose of passing upon objections or protests, if any, which may
be raised by the property owners or other interested persons relat-
ing to the proposed work, and

WHEREAS, the Superintendent of Streets has caused notice
to be given as directed by said Resolution No. 67-266, and

WHEREAS, at the time set for hearing the protests and
objections, if any, to the proposed work, the said Council pro-
ceeded to hear the same, ~~and no protests having been presented~~

NOW, THEREFORE, BE IT RESOLVED by the Council of the
City of Modesto as follows:

SECTION 1. All protests and objections of any kind or
nature whatsoever to the proposed work are hereby overruled or
denied.

SECTION 2. The Superintendent of Streets is hereby directed to proceed with the project in accordance with the provisions of Resolution No. 67-266 and Chapter 27, Part 3, Division 7 of the Streets and Highways Code of the State of California.

The foregoing resolution was introduced at a regular meeting of the Council of the City of Modesto held on the 1st day of May, 1967, by Councilman Smith, who moved its adoption, which motion being duly seconded by Councilman Hughes, was upon roll call carried and the resolution adopted by the following vote:

AYES: Councilmen: Hughes, Mitchell, Robinson, Shastid, Simon, Smith, Mayor Davies

NOES: Councilmen: None

ABSENT: Councilmen: None

ATTEST:

W. T. Chynoweth
W. T. CHYNOWETH, City Clerk

(SEAL)

APPROVED AS TO FORM:

BY

Elwyn L. Johnson
ELWYN L. JOHNSON, City Attorney

MODESTO CITY COUNCIL
RESOLUTION NO. 67-342

A RESOLUTION ORDERING THE WORK OF CONSTRUCTION
OF SIDEWALK ALONG CERTAIN
STREETS IN THE CITY OF MODESTO. (LOTS 1 and 2,
BLOCK 407 ON THE SOUTH SIDE OF SPRUCE (EAST OF
MADISON))

WHEREAS, Chapter 27 of Part 3 of Division 7 of the Streets
and Highways Code of the State of California establishes a procedure
pursuant to which the construction of sidewalk
may be required, and

WHEREAS, in accordance with Section 5876 of the Streets
and Highways Code, the Superintendent of Streets finds that
sidewalks have been constructed in front of
the properties constituting more than fifty per cent (50%) of the
street frontage along Block 407 on the south side of Spruce

and

WHEREAS, the Council, did, on April 17, 1967,
adopt its Resolution No. 67-267, directing the Superintendent of
Streets to give notice requiring the construction of sidewalk
along certain streets in the City of Modesto,
as provided therein, and

WHEREAS, the Council, did by said resolution, set the
1st day of May, 1967, at 4:50 o'clock P.M. in
the Council Chambers, as the time and place for a hearing for the
purpose of passing upon objections or protests, if any, which may
be raised by the property owners or other interested persons relat-
ing to the proposed work, and

WHEREAS, the Superintendent of Streets has caused notice
to be given as directed by said Resolution No. 67-267, and

WHEREAS, at the time set for hearing the protests and
objections, if any, to the proposed work, the said Council pro-
ceeded to hear the same, ~~and no protests having been received~~

NOW, THEREFORE, BE IT RESOLVED by the Council of the
City of Modesto as follows:

SECTION 1. All protests and objections of any kind or
nature whatsoever to the proposed work are hereby overruled or
denied.

SECTION 2. The Superintendent of Streets is hereby directed to proceed with the project in accordance with the provisions of Resolution No. 67-267 and Chapter 27, Part 3, Division 7 of the Streets and Highways Code of the State of California.

The foregoing resolution was introduced at a regular meeting of the Council of the City of Modesto held on the 1st day of May, 1967, by Councilman Smith, who moved its adoption, which motion being duly seconded by Councilman Hughes, was upon roll call carried and the resolution adopted by the following vote:

AYES: Councilmen: Hughes, Mitchell, Robinson, Shastid, Simon, Smith, Mayor Davies

NOES: Councilmen: None

ABSENT: Councilmen: None

ATTEST: W. T. Chynoweth
W. T. CHYNOWETH, City Clerk

(SEAL)

APPROVED AS TO FORM:

By Elwyn L. Johnson
ELWYN L. JOHNSON, City Attorney

MODESTO CITY COUNCIL
RESOLUTION NO. 67-343

A RESOLUTION ORDERING THE WORK OF CONSTRUCTION
OF SIDEWALK ALONG CERTAIN
STREETS IN THE CITY OF MODESTO. (BLOCK 927 ON
CARVER ROAD (1004 CARVER ROAD))

WHEREAS, Chapter 27 of Part 3 of Division 7 of the Streets
and Highways Code of the State of California establishes a procedure
pursuant to which the construction of sidewalk
may be required, and

WHEREAS, in accordance with Section 5876 of the Streets
and Highways Code, the Superintendent of Streets finds that
sidewalks have been constructed in front of
the properties constituting more than fifty per cent (50%) of the
street frontage along Block 927 on Carver Road

and

WHEREAS, the Council, did, on April 17, 1967,
adopt its Resolution No. 67-268, directing the Superintendent of
Streets to give notice requiring the construction of sidewalk
along certain streets in the City of Modesto,
as provided therein, and

WHEREAS, the Council, did by said resolution, set the
1st day of May, 1967, at 4:55 o'clock P.M. in
the Council Chambers, as the time and place for a hearing for the
purpose of passing upon objections or protests, if any, which may
be raised by the property owners or other interested persons relat-
ing to the proposed work, and

WHEREAS, the Superintendent of Streets has caused notice
to be given as directed by said Resolution No. 67-268, and

WHEREAS, at the time set for hearing the protests and
objections, if any, to the proposed work, the said Council pro-
ceeded to hear the same, ~~and no protests or objections were~~

NOW, THEREFORE, BE IT RESOLVED by the Council of the
City of Modesto as follows:

SECTION 1. All protests and objections of any kind or
nature whatsoever to the proposed work are hereby overruled or
denied.

SECTION 2. The Superintendent of Streets is hereby directed to proceed with the project in accordance with the provisions of Resolution No. 67-268 and Chapter 27, Part 3, Division 7 of the Streets and Highways Code of the State of California.

The foregoing resolution was introduced at a regular meeting of the Council of the City of Modesto held on the 1st day of May, 1967, by Councilman Shastid, who moved its adoption, which motion being duly seconded by Councilman Mitchell, was upon roll call carried and the resolution adopted by the following vote:

AYES: Councilmen: Hughes, Mitchell, Robinson, Shastid, Simon,
Smith, Mayor Davies
NOES: Councilmen: None
ABSENT: Councilmen: None

ATTEST: W. T. Chynoweth
W. T. CHYNOWETH, City Clerk

(SEAL)

APPROVED AS TO FORM:

By Elwyn L. Johnson
ELWYN L. JOHNSON, City Attorney

MODESTO CITY COUNCIL
RESOLUTION NO. 67-344

A RESOLUTION ORDERING THE WORK OF CONSTRUCTION
OF SIDEWALK ALONG CERTAIN
STREETS IN THE CITY OF MODESTO. (LOTS 8 and 9,
BLOCK 6904 (300 RIBIER))

WHEREAS, Chapter 27 of Part 3 of Division 7 of the Streets
and Highways Code of the State of California establishes a procedure
pursuant to which the construction of sidewalk
may be required, and

WHEREAS, in accordance with Section 5876 of the Streets
and Highways Code, the Superintendent of Streets finds that
sidewalks have been constructed in front of
the properties constituting more than fifty per cent (50%) of the
street frontage along Block 6904, Ribier,

and

WHEREAS, the Council, did, on April 17, 1967,
adopt its Resolution No. 67-269, directing the Superintendent of
Streets to give notice requiring the construction of sidewalk
along certain streets in the City of Modesto,
as provided therein, and

WHEREAS, the Council, did by said resolution, set the
1st day of May, 1967, at 5:00 o'clock P.M. in
the Council Chambers, as the time and place for a hearing for the
purpose of passing upon objections or protests, if any, which may
be raised by the property owners or other interested persons relat-
ing to the proposed work, and

WHEREAS, the Superintendent of Streets has caused notice
to be given as directed by said Resolution No. 67-269, and

WHEREAS, at the time set for hearing the protests and
objections, if any, to the proposed work, the said Council pro-
ceeded to hear the same, ~~and no protests or objections were~~

NOW, THEREFORE, BE IT RESOLVED by the Council of the
City of Modesto as follows:

SECTION 1. All protests and objections of any kind or
nature whatsoever to the proposed work are hereby overruled or
denied.

SECTION 2. The Superintendent of Streets is hereby directed to proceed with the project in accordance with the provisions of Resolution No. 67-269 and Chapter 27, Part 3, Division 7 of the Streets and Highways Code of the State of California.

The foregoing resolution was introduced at a regular meeting of the Council of the City of Modesto held on the 1st day of May, 1967, by Councilman Smith, who moved its adoption, which motion being duly seconded by Councilman Hughes, was upon roll call carried and the resolution adopted by the following vote:

AYES: Councilmen: Hughes, Mitchell, Robinson, Shastid, Simon, Smith, Mayor Davies
NOES: Councilmen: None
ABSENT: Councilmen: None

ATTEST: W. T. Chynoweth
W. T. CHYNOWETH, City Clerk

(SEAL)

APPROVED AS TO FORM:

BY Elwyn L. Johnson
ELWYN L. JOHNSON, City Attorney

MODESTO CITY COUNCIL
RESOLUTION NO. 67-345


A RESOLUTION SETTING TIME AND PLACE FOR ~~HEARING~~ CONSIDERATION OF
1967-68 PRELIMINARY BUDGET OF THE CITY OF MODESTO

BE IT HEREBY RESOLVED by the Council of the City of Modesto
that May 22, 1967 , at 8:00 P. M. in the Council
Chambers, City Hall, 801 Eleventh Street, Modesto, California,
is hereby set as the time and place for consideration of the 1967-68
preliminary budget of the City of Modesto.

The foregoing resolution was introduced at a regular meeting
of the Council of the City of Modesto held on the 1st day of May,
1967, by Councilman Robinson , who moved its
adoption, which motion being duly seconded by Councilman Shastid ,
was upon roll call carried and the resolution adopted by the
following vote:

AYES: Councilmen: Hughes, Mitchell, Robinson, Shastid, Simon,
Smith, Mayor Davies
NOES: Councilmen: None
ABSENT: Councilmen: None

ATTEST:


~~XXXXXXXXXXXX~~ City Clerk
W. T. Chynoweth

MODESTO CITY COUNCIL
RESOLUTION NO. 67-346

A RESOLUTION APPOINTING MEMBERS OF THE FARM-CITY ADVISORY COMMITTEE

WHEREAS, Section 1102 of the Charter of the City of Modesto requires the City Council to appoint members to various Boards and Commissions;

NOW, THEREFORE, BE IT RESOLVED by the Council of the City of Modesto as follows:

SECTION 1. The following persons are hereby appointed to the Farm-City Advisory Committee for the respective terms as indicated:

<u>Name</u>	<u>Term expires</u>
Ronald W. Berryhill	5-1-71
Henry Kamps	5-1-71
John Funnell (replacing Harvey Phillips)	5-1-70

SECTION 2. The City Clerk is hereby directed to transmit a copy of this resolution to the newly appointed members of the Farm-City Advisory Committee and the Secretary thereof.

SECTION 3. Joe Hart is hereby appointed chairman of the Farm-City Advisory Committee for the one-year period ending 5-1-68.


The foregoing resolution was introduced at a regular meeting of the Council of the City of Modesto held on the 1st day of May, 1967, by Councilman Mitchell, who moved its adoption, which motion being duly seconded by Councilman Hughes, was upon roll call carried and the resolution adopted by the following vote:

AYES: Councilmen: Hughes, Mitchell, Robinson, Shastid, Simon,
Smith, Mayor Davies

NOES: Councilmen: None

ABSENT: Councilmen: None

ATTEST:



W. T. Chynoweth, City Clerk

MODESTO CITY COUNCIL
RESOLUTION NO. 67-347

A RESOLUTION REAPPOINTING MEMBERS OF THE MODESTO HUMAN RIGHTS COMMISSION

WHEREAS, Section 1102 of the Charter of the City of Modesto requires the City Council to appoint members to various Boards and Commissions;

NOW, THEREFORE, BE IT RESOLVED by the Council of the City of Modesto as follows:

SECTION 1. The following persons are hereby ^{re-}appointed to the Modesto Human Rights Commission for the respective terms as indicated:

<u>Name</u>	<u>Term expires</u>
Robert J. Gallo	5-1-70
Joe Mineni, Jr.	5-1-70
Stanley Pang	5-1-70
Robert Stonum	5-1-70

SECTION 2. The City Clerk is hereby directed to transmit a copy of this resolution to the newly appointed members of the Modesto Human Rights Commission and the Secretary thereof.

The foregoing resolution was introduced at a regular meeting of the Council of the City of Modesto held on the 1st day of May, 1967, by Councilman Hughes, who moved its adoption, which motion being duly seconded by Councilman Shastid, was upon roll call carried and the resolution adopted by the following vote:

AYES: Councilmen: Hughes, Mitchell, Robinson, Shastid, Simon, Smith, Mayor Davies

NOES: Councilmen: None

ABSENT: Councilmen: None

ATTEST: W. T. Chynoweth
W. T. Chynoweth, City Clerk

MODESTO CITY COUNCIL
RESOLUTION NO. 67-348

A RESOLUTION OF THE CITY COUNCIL OF THE CITY OF MODESTO ELECTING
LAWRENCE ROBINSON, JR. VICE MAYOR OF THE CITY OF MODESTO

WHEREAS, Section 603 of the Charter of the City of Modesto provides that "at the second meeting of the Council following the election or appointment of a member to the Council, the Council shall elect one of its members as Vice Mayor who shall act as Mayor during the absence or inability of the Mayor to act."

NOW, THEREFORE, BE IT HEREBY RESOLVED by the Council of the City of Modesto that Councilman Lawrence Robinson, Jr. be, and he is hereby elected Vice Mayor of the City of Modesto.

The foregoing resolution was introduced at a regular meeting of the Council of the City of Modesto held on the 8th day of May, 1967, by Councilman Shastid, who moved its adoption, which motion being duly seconded by Councilman Smith, was upon roll call carried and the resolution adopted by the following vote:

AYES: Councilmen: Hughes, Mitchell, Robinson, Shastid, Simon,
Smith, Mayor Davies

NOES: Councilmen: None

ABSENT: Councilmen: None

ATTEST: W. T. Chynoweth
W. T. CHYNOWETH
City Clerk

MODESTO CITY COUNCIL
RESOLUTION NO. 67-349

A RESOLUTION APPROVING PLANS AND SPECIFICATIONS AND AUTHORIZING
CALL FOR BIDS FOR IMPROVEMENT OF TULLY ROAD FROM BOWEN AVENUE TO
STANDIFORD AVENUE

BE IT HEREBY RESOLVED by the Council of the City of Modesto as
follows:

Section 1. The plans and specifications for improvement of
Tully Road from Bowen Avenue to Standiford Avenue,

copies of which are on file, are hereby accepted and approved.


Section 2. The City Clerk is hereby authorized to call for
public competitive sealed bids for the above named project, to be
opened in the office of the City Clerk, 801 11th Street in the City
of Modesto, on May 31, 1967 at 2:00 P.M., and the City Clerk is
hereby directed to give notice inviting such sealed bids in the
time, form, and manner provided by law.

Section 3. After the bids are opened, they shall be tabulated
and analyzed and a report submitted to the Council at its next
regular meeting.

The foregoing resolution was introduced at a regular meeting
of the Council of the City of Modesto held on the 8th day of
May, 1967, by Councilman Shastid, who moved its adoption,
which motion being duly seconded by Councilman Mitchell, was
upon roll call carried and the resolution adopted by the following
vote:

AYES: Councilmen: Hughes, Mitchell, Robinson, Shastid, Simon,
Smith, Mayor Davies
NOES: Councilmen: None
ABSENT: Councilmen: None

ATTEST:


~~XXXXXXXXXXXX~~, City Clerk
W. T. CHYNOWETH

MODESTO CITY COUNCIL
RESOLUTION NO. 67-350

A RESOLUTION ACCEPTING THE BID OF GEORGE REED, INC., MODESTO, CALIFORNIA, FOR IMPROVEMENT OF FRANKLIN STREET BETWEEN MAZE BOULEVARD AND PARADISE ROAD

WHEREAS, Resolution No. 67-262 , adopted by the Council of the City of Modesto on April 17, 1967 , approved the plans and specifications for the improvement of Franklin Street between Maze Boulevard and Paradise Road, and authorized the calling for bids, and

WHEREAS, the bids received for the improvement of Franklin Street between Maze Boulevard and Paradise Road were opened at 10:00 A.M., May 2, 1967, and later tabulated by the Public Works Department for the consideration of the Council, and

WHEREAS, the Director of Public Works has recommended that the bid of George Reed, Inc., Modesto, California, in the amount of \$61,407.20

be accepted as the lowest responsible bid.

NOW, THEREFORE, BE IT RESOLVED by the Council of the City of Modesto that the bid of George Reed, Inc. in the amount of \$61,407.20

be accepted and the execution of a contract for the completion of the project by the City's designated officials be authorized.

The foregoing resolution was introduced at a regular meeting of the Council of the City of Modesto held on the 8th day of May , 1967 , by Councilman Shastid , who moved its adoption, which motion being duly seconded by Councilman Mitchell , was upon roll call carried and the resolution adopted by the following vote:

AYES: Councilmen: Hughes, Mitchell, Robinson, Shastid, Simon, Smith, Mayor Davies

NOES: Councilmen: None

ABSENT: Councilmen: None

ATTEST: W. T. Chynoweth
W. T. CHYNOWETH, City Clerk

MODESTO CITY COUNCIL
RESOLUTION NO. 67-351


A RESOLUTION AUTHORIZING STAFF TO OBTAIN INFORMAL BIDS FOR A
STREET SWEEPER

BE IT HEREBY RESOLVED that the staff be, and it is hereby authorized to obtain informal bids for a street sweeper, as recommended in memorandum from the Finance Director dated May 4, 1967.

The foregoing resolution was introduced at a regular meeting of the Council of the City of Modesto held on the 8th day of May, 1967, by Councilman Shastid, who moved its adoption, which motion being duly seconded by Councilman Robinson, was upon roll call carried and the resolution adopted by the following vote:

AYES: Councilmen: Hughes, Mitchell, Robinson, Shastid, Simon,
Smith, Mayor Davies
NOES: Councilmen: None
ABSENT: Councilmen: None

ATTEST:


W. T. CHYNOWETH, City Clerk

MODESTO CITY COUNCIL
RESOLUTION NO. 67-352

A RESOLUTION APPROVING A DEVELOPMENT PLAN
FOR PLANNED-DEVELOPMENT ZONE, P-D (30)

WHEREAS, a verified application for an amendment to
Section 22-3-9 of the Zoning Map was filed by Stanislaus Medical
Building Corporation on December 12,
1966, to reclassify from single-family zone, R-1,

to Planned-Development Zone, P-D, the following described property:

All that real property in Section 22, Township 3 South, Range 9 East, Mount Diablo Base and Meridian and being a portion of the south half of Lot 30 of the Broughton Colony Tract, as recorded March 19, 1904, in Volume 1 of Maps, at Page 78, Stanislaus County Records, and Lot 8, Block 1032 of Downey Manor, as per map filed August 5, 1955 in Volume 18 of Maps at Page 32, Stanislaus County Records, and portions of adjacent rights-of-way, more particularly described as follows:

Commencing at the Southwest corner of said Section 22, thence Northerly along the west line of Section 22, 20 feet to the true point of beginning; thence Easterly along the northerly right-of-way line of a 40-foot wide public street known as Lucern Avenue to its intersection with the easterly line of said Lot 30, said point also being on the westerly line of a 20-foot wide public street known as Sunnyside Avenue; thence Northerly along the easterly line of said Lot 30 and the westerly line of Sunnyside Avenue to its intersection with the centerline of an east-west 20-foot alley; thence Westerly along the centerline of said alley to its intersection with the southerly extension of the easterly line of Lot 8, Block 1032 as shown on the map of Downey Manor subdivision, recorded on August 5, 1955, in Volume 18 of Maps at Page 32, Stanislaus County Records; thence Northerly along said easterly lot line and the prolongation thereof to its intersection with the centerline of a 60-foot wide public street known as Locke Road; thence Westerly along the centerline of said Locke Road to its intersection with the West line of Section 22, also being the centerline of a 90-foot wide public street known as Coffee Road; thence Southerly along said section line to the point of beginning,

and

WHEREAS, after public hearing held on January 17,
and further considered on March 21, 1967,
1967, it was found and determined by the Planning Commission
that rezoning of the property as requested is required by public
necessity, convenience and general welfare for the following

reasons: (1) The development is located at the corner of Coffee Road, a major street, and Lucern Avenue, to be developed as a 60-foot wide street, and this is a proper location for medical facilities.

(2) This is an existing development which is presently a nonconforming use in the R-1 zone and planned development zoning will permit expansion and improvement of the existing facilities.

(3) Planned development zoning will insure that expansion of the medical facilities will not be detrimental to the adjacent residential area.

WHEREAS, after a public hearing held on May 8,
1967, the Council found and determined that the application of
Stanislaus Medical Building Corporation

for a Planned Development Zone should be granted as consonant with
public necessity, convenience and general welfare for the reasons
set forth above, and

WHEREAS, the Council has introduced Ordinance No. _____-C.S.
on the 8th day of May, 1967, reclassifying the above-
described property from single-family zone, R-1, to Planned
Development Zone, P-D(30).

NOW, THEREFORE, BE IT RESOLVED by the Council of the City
of Modesto as follows:

SECTION 1. DEVELOPMENT PLAN. The development plan for
30
Planned Development Zone, P-D(~~XX~~), is hereby approved in accordance
with the plan titled "Gould Medical Group, Modesto,"

dated March 13, 1967, which said plan is on file in the
office of the Planning Director, subject to the following conditions:

- (1) That all development be in accordance with the plot
plan titled, "Gould Medical Group, Modesto" dated March 13, 1967,
as amended in red on its face and on file in the office of the
Planning Director.
- (2) That ten (10') feet for the widening of Lucern Avenue
and thirty (30') feet for the widening of Sunnyside Avenue be
dedicated to the City prior to issuance of a building permit.
- (3) That full street improvements to include curb and gutter,
sidewalk, drainage facilities, and two (2) street lights be installed
on the Lucern and Sunnyside Avenue frontage of the property and neces-
sary street paving on Sunnyside Avenue be installed in accordance
with the requirements of the Director of Public Works.
- (4) That street paving be installed on the Lucern Avenue
frontage in accordance with the requirements of Stanislaus County.
- (5) That sidewalk be installed on the Locke Road frontage
of Lot 8, Block 1032 of Downey Manor Subdivision in accordance with
the requirements of the Director of Public Works.
- (6) That all parking areas be improved in accordance with
the provisions of Section 10-2.1807 of the Municipal Code. The
drainage facilities for the parking areas shall be approved by the
Director of Public Works. The existing drainage pump within the
Coffee Road right-of-way shall be removed.
- (7) That a precise landscaping and irrigation plan shall
be submitted for approval by the Director of Parks and Recreation
and the Planning Director prior to issuance of a building permit.

(8) That all landscaping be permanently maintained by the property owner.

(9) That all required public improvements be installed or a cash deposit, savings and loan certificate, surety bond, or other instrument of credit, in an amount to be determined by the City Engineer, to guarantee installation of said public improvements, shall be filed with the City Clerk prior to issuance of a building permit for any development.

SECTION 2. DEVELOPMENT SCHEDULE. The following development schedule is hereby approved for said Planned Development Zone, P-D (30):

The entire construction program be accomplished in one phase, construction to begin on or before July 1, 1968 and be completed not later than July 1, 1969.

SECTION 3. CHANGES IN DEVELOPMENT PLAN. Any changes in the above-mentioned development plan shall be made in accordance with the provisions of Section 10-2.2708 of the Modesto Municipal Code.

SECTION 4. COMPLIANCE WITH CODE PROVISIONS, ETC. In all other respects said planned development shall be accomplished in accordance and in strict adherence to the provisions of Article 27 of Title X of the Modesto Municipal Code relating to Planned Development Zones and other applicable City laws, rules, regulations and procedures.

SECTION 5. EFFECTIVE DATE. This resolution shall not become effective unless and until the ordinance reclassifying the above-described property to Planned Development Zone, P-D (30) becomes effective.

The foregoing resolution was introduced at a regular meeting of the Council of the City of Modesto held on the 8th

day of May, 1967, by Councilman Shastid, who moved its adoption, which motion being duly seconded by Councilman Robinson, was upon roll call carried and the resolution adopted by the following vote:

AYES: Councilmen: Hughes, Mitchell, Robinson, Shastid, Simon, Smith, Mayor Davies

NOES: Councilmen: None

ABSENT: Councilmen: None

ATTEST: W. T. Chynoweth
W. T. CHYNOWETH, City Clerk

(SEAL)

APPROVED AS TO FORM:

By Elwyn L. Johnson
~~XXXXXXXXXXXX~~ City Attorney
ELWYN L. JOHNSON,

APPROVED AS TO DESCRIPTION:

By Richard A. Fey
Planning Department

MODESTO CITY COUNCIL
RESOLUTION NO. 67-353

A RESOLUTION AFFIRMING THE DECISION OF THE BOARD OF ZONING ADJUSTMENT GRANTING A VARIANCE TO WOLVERINE BUILDING SERVICE, INC., TO EXTEND A MULTIPLE-FAMILY, R-3, DEVELOPMENT SEVENTY-FIVE (75') FEET INTO AN ADJACENT R-1 ZONE AT THE SOUTHEAST CORNER OF BRIGHTON AVENUE AND WYLIE DRIVE.

WHEREAS, an application for a variance to extend a Multiple-Family, R-3, development seventy-five (75') feet into an adjacent R-1 zone at the southeast corner of Brighton Avenue and Wylie Drive was filed by Wolverine Building Service, Inc., on February 21, 1967, and

WHEREAS, after a public hearing held on March 23, 1967, the Board of Zoning Adjustment adopted Resolution No. 299, granting a variance to Wolverine Building Service, Inc., to extend a Multiple-Family, R-3, development seventy-five (75') feet into an adjacent R-1 zone at the southeast corner of Brighton Avenue and Wylie Drive, subject to the conditions contained in said resolution, and

WHEREAS, an appeal to said decision of the Board of Zoning Adjustment was filed with the City Clerk on April 5, 1967, and

WHEREAS, Council set May 8, 1967, at 8:15 o'clock P.M., in the Council Chambers in the City Hall, 801 11th Street, Modesto, California, as the time and place for the public hearing on the appeal and at which time and place said public hearing was held, and

WHEREAS, on the basis of evidence, both oral and documentary, taken and introduced at said public hearing, the Council finds and determines that the decision of the Board of Zoning Adjustment should be affirmed,

NOW, THEREFORE, BE IT RESOLVED by the Council of the City of Modesto that the appeal of G. Robert Jensen to the decision of the Board of Zoning Adjustment be denied, and that the decision

of the Board of Zoning Adjustment as set forth in its Resolution No. 299 adopted on March 23, 1967, be affirmed on the basis of the following reasons:

1. There are exceptional and extraordinary circumstances applicable to the property involved;

2. The granting of such a variance is necessary for the preservation and enjoyment of a substantial property right possessed by other property in the same vicinity and zone, and denied to the property in question;


3. The granting of such variance will not be materially detrimental to the public welfare or injurious to the property or improvements in such vicinity and zone in which the property is located; and

4. The granting of such variance will not adversely affect the Comprehensive General Plan.

The foregoing resolution was introduced at a regular meeting of the Council of the City of Modesto held on the 8th day of May, 1967, by Councilman Robinson, who moved its adoption, which motion being duly seconded by Councilman Mitchell, was upon roll call carried and the resolution adopted by the following vote:


AYES: Councilmen: Hughes, Mitchell, Robinson, Simon, Mayor Davies
NOES: Councilmen: Shastid, Smith
ABSENT: Councilmen: None

ATTEST:


W. T. CHYNOWETH, City Clerk

(SEAL)

APPROVED AS TO FORM:

BY 
ELWYN L. JOHNSON, City Attorney

MODESTO CITY COUNCIL
RESOLUTION NO. 67-354

A RESOLUTION ORDERING THE WORK OF CONSTRUCTION
OF SIDEWALK ALONG CERTAIN
STREETS IN THE CITY OF MODESTO. (LOT 2, BLOCK 2054,
178 N. SANTA ANA)

WHEREAS, Chapter 27 of Part 3 of Division 7 of the Streets
and Highways Code of the State of California establishes a procedure
pursuant to which the construction of sidewalk
may be required, and

WHEREAS, in accordance with Section 5876 of the Streets
and Highways Code, the Superintendent of Streets finds that
sidewalks have been constructed in front of
the properties constituting more than fifty per cent (50%) of the
street frontage along Block 2054, N. Santa Ana,

and

WHEREAS, the Council, did, on April 24, 1967,
adopt its Resolution No. 67-286, directing the Superintendent of
Streets to give notice requiring the construction of sidewalk
along certain streets in the City of Modesto,
as provided therein, and

WHEREAS, the Council, did by said resolution, set the
8th day of May, 1967, at 8:45 o'clock P.M. in
the Council Chambers, as the time and place for a hearing for the
purpose of passing upon objections or protests, if any, which may
be raised by the property owners or other interested persons relat-
ing to the proposed work, and

WHEREAS, the Superintendent of Streets has caused notice
to be given as directed by said Resolution No. 67-286, and

WHEREAS, at the time set for hearing the protests and
objections, if any, to the proposed work, the said Council pro-
ceeded to hear the same, ~~and no protests having been received~~

NOW, THEREFORE, BE IT RESOLVED by the Council of the
City of Modesto as follows:

SECTION 1. All protests and objections of any kind or
nature whatsoever to the proposed work are hereby overruled or
denied.

SECTION 2. The Superintendent of Streets is hereby directed to proceed with the project in accordance with the provisions of Resolution No. 67-286 and Chapter 27, Part 3, Division 7 of the Streets and Highways Code of the State of California.

The foregoing resolution was introduced at a regular meeting of the Council of the City of Modesto held on the 8th day of May, 1967, by Councilman Hughes, who moved its adoption, which motion being duly seconded by Councilman Robinson, was upon roll call carried and the resolution adopted by the following vote:

AYES: Councilmen: Hughes, Mitchell, Robinson, Shastid, Simon, Smith, Mayor Davies

NOES: Councilmen: None

ABSENT: Councilmen: None

ATTEST: W. T. Chynoweth
W. T. CHYNOWETH, City Clerk

(SEAL)

APPROVED AS TO FORM:

By Elwyn L. Johnson
ELWYN L. JOHNSON, City Attorney

MODESTO CITY COUNCIL
RESOLUTION NO. 67-355

A RESOLUTION ORDERING THE WORK OF CONSTRUCTION
OF SIDEWALK, CURB AND GUTTER ALONG CERTAIN
STREETS IN THE CITY OF MODESTO. (BLOCK 469,
545 TERMINAL AVENUE)

WHEREAS, Chapter 27 of Part 3 of Division 7 of the Streets
and Highways Code of the State of California establishes a procedure
pursuant to which the construction of sidewalk, curb and gutter
may be required, and

WHEREAS, in accordance with Section 5876 of the Streets
and Highways Code, the Superintendent of Streets finds that
sidewalk, curb and gutter have been constructed in front of
the properties constituting more than fifty per cent (50%) of the
street frontage along Block 469, Terminal Avenue,

and

WHEREAS, the Council, did, on April 24, 1967,
adopt its Resolution No. 67-288, directing the Superintendent of
Streets to give notice requiring the construction of sidewalk,
curb and gutter along certain streets in the City of Modesto,
as provided therein, and

WHEREAS, the Council, did by said resolution, set the
8th day of May, 1967, at 9:00 o'clock P.M. in
the Council Chambers, as the time and place for a hearing for the
purpose of passing upon objections or protests, if any, which may
be raised by the property owners or other interested persons relat-
ing to the proposed work, and

WHEREAS, the Superintendent of Streets has caused notice
to be given as directed by said Resolution No. 67-288, and

WHEREAS, at the time set for hearing the protests and
objections, if any, to the proposed work, the said Council pro-
ceeded to hear the same, ~~and no protests have been received~~

NOW, THEREFORE, BE IT RESOLVED by the Council of the
City of Modesto as follows:

SECTION 1. All protests and objections of any kind or
nature whatsoever to the proposed work are hereby overruled or
denied.

SECTION 2. The Superintendent of Streets is hereby directed to proceed with the project in accordance with the provisions of Resolution No. 67-288 and Chapter 27, Part 3, Division 7 of the Streets and Highways Code of the State of California.

The foregoing resolution was introduced at a regular meeting of the Council of the City of Modesto held on the 8th day of May, 1967, by Councilman Hughes, who moved its adoption, which motion being duly seconded by Councilman Robinson, was upon roll call carried and the resolution adopted by the following vote:

AYES: Councilmen: Hughes, Mitchell, Robinson, Shastid, Simon, Smith, Mayor Davies

NOES: Councilmen: None

ABSENT: Councilmen: None

ATTEST: W. T. Chynoweth
W. T. CHYNOWETH, City Clerk

(SEAL)

APPROVED AS TO FORM:

BY Elwyn L. Johnson
ELWYN L. JOHNSON, City Attorney

MODESTO CITY COUNCIL
RESOLUTION NO. 67-356

A RESOLUTION ORDERING THE WORK OF CONSTRUCTION
OF SIDEWALK ALONG CERTAIN
STREETS IN THE CITY OF MODESTO. (LOTS 1 and 2,
BLOCK 466, ON COLDWELL AT NORTHEAST CORNER OF
MYRTLE)

WHEREAS, Chapter 27 of Part 3 of Division 7 of the Streets
and Highways Code of the State of California establishes a procedure
pursuant to which the construction of sidewalk
may be required, and

WHEREAS, in accordance with Section 5876 of the Streets
and Highways Code, the Superintendent of Streets finds that
sidewalk have been constructed in front of
the properties constituting more than fifty per cent (50%) of the
street frontage along Block 466, Coldwell

and

WHEREAS, the Council, did, on April 24, 1967,
adopt its Resolution No. 67-289, directing the Superintendent of
Streets to give notice requiring the construction of sidewalk
along certain streets in the City of Modesto,
as provided therein, and

WHEREAS, the Council, did by said resolution, set the
8th day of May, 1967, at 9:05 o'clock P.M. in
the Council Chambers, as the time and place for a hearing for the
purpose of passing upon objections or protests, if any, which may
be raised by the property owners or other interested persons relat-
ing to the proposed work, and

WHEREAS, the Superintendent of Streets has caused notice
to be given as directed by said Resolution No. 67-289, and

WHEREAS, at the time set for hearing the protests and
objections, if any, to the proposed work, the said Council pro-
ceeded to hear the same, ~~and no protests having been received;~~

NOW, THEREFORE, BE IT RESOLVED by the Council of the
City of Modesto as follows:

SECTION 1. All protests and objections of any kind or
nature whatsoever to the proposed work are hereby overruled or
denied.

SECTION 2. The Superintendent of Streets is hereby directed to proceed with the project in accordance with the provisions of Resolution No. 67-289 and Chapter 27, Part 3, Division 7 of the Streets and Highways Code of the State of California.

The foregoing resolution was introduced at a regular meeting of the Council of the City of Modesto held on the 8th day of May, 1967, by Councilman Hughes, who moved its adoption, which motion being duly seconded by Councilman Robinson, was upon roll call carried and the resolution adopted by the following vote:

AYES: Councilmen: Hughes, Mitchell, Robinson, Shastid, Simon, Smith, Mayor Davies

NOES: Councilmen: None

ABSENT: Councilmen: None

ATTEST: W. T. Chynoweth
W. T. CHYNOWETH, City Clerk

(SEAL)

APPROVED AS TO FORM:

By Elwyn L. Johnson
ELWYN L. JOHNSON, City Attorney

MODESTO CITY COUNCIL
RESOLUTION NO. 67-357

A RESOLUTION ORDERING THE WORK OF CONSTRUCTION
OF SIDEWALK, CURB AND GUTTER ALONG CERTAIN
STREETS IN THE CITY OF MODESTO. (LOTS 27 AND 28,
BLOCK 407, 224 VINE STREET)

WHEREAS, Chapter 27 of Part 3 of Division 7 of the Streets
and Highways Code of the State of California establishes a procedure
pursuant to which the construction of sidewalk, curb and gutter
may be required, and

WHEREAS, in accordance with Section 5876 of the Streets
and Highways Code, the Superintendent of Streets finds that
sidewalk, curb and gutter have been constructed in front of
the properties constituting more than fifty per cent (50%) of the
street frontage along Block 407, Vine Street,

and

WHEREAS, the Council, did, on April 24, 1967,
adopt its Resolution No. 67-290, directing the Superintendent of
Streets to give notice requiring the construction of sidewalk,
curb and gutter along certain streets in the City of Modesto,
as provided therein, and

WHEREAS, the Council, did by said resolution, set the
8th day of May, 1967, at 9:10 o'clock P.M. in
the Council Chambers, as the time and place for a hearing for the
purpose of passing upon objections or protests, if any, which may
be raised by the property owners or other interested persons relat-
ing to the proposed work, and

WHEREAS, the Superintendent of Streets has caused notice
to be given as directed by said Resolution No. 67-290, and

WHEREAS, at the time set for hearing the protests and
objections, if any, to the proposed work, the said Council pro-
ceeded to hear the same, ~~and no protests have been presented.~~

NOW, THEREFORE, BE IT RESOLVED by the Council of the
City of Modesto as follows:

SECTION 1. All protests and objections of any kind or
nature whatsoever to the proposed work are hereby overruled or
denied.

SECTION 2. The Superintendent of Streets is hereby directed to proceed with the project in accordance with the provisions of Resolution No. 67-290 and Chapter 27, Part 3, Division 7 of the Streets and Highways Code of the State of California.

The foregoing resolution was introduced at a regular meeting of the Council of the City of Modesto held on the 8th day of May, 1967, by Councilman Hughes, who moved its adoption, which motion being duly seconded by Councilman Robinson, was upon roll call carried and the resolution adopted by the following vote:

AYES: Councilmen: Hughes, Mitchell, Robinson, Shastid, Simon, Smith, Mayor Davies

NOES: Councilmen: None

ABSENT: Councilmen: None

ATTEST: W. T. Chynoweth
W. T. CHYNOWETH, City Clerk

(SEAL)

APPROVED AS TO FORM:

By Elwyn L. Johnson
ELWYN L. JOHNSON, City Attorney

MODESTO CITY COUNCIL
RESOLUTION NO. 67-358

A RESOLUTION AUTHORIZING FILING OF APPLICATION
WITH THE DEPARTMENT OF HOUSING AND URBAN
DEVELOPMENT, UNITED STATES OF AMERICA, FOR
GRANT TO ACQUIRE OPEN-SPACE LAND FOR THE
CHRYSLER NEIGHBORHOOD PARK.

WHEREAS, Title VII of the Housing Act of 1961, as amended, provides for the making of grants by the Secretary of Housing and Urban Development to states and local public bodies to assist them in the acquisition and development of permanent interests in land for open-space uses where such assistance is needed for carrying out a unified or officially coordinated program for the provision and development of open-space land as part of the comprehensively planned development of the urban area, and

WHEREAS, the City of Modesto desires to acquire fee simple title to certain land known as the Chrysler Neighborhood Park, which land is to be held and used for permanent open-space land for a public park, and

WHEREAS, Title VI of the Civil Rights Act of 1964, and the regulations of the Department of Housing and Urban Development effectuating that Title, provide that no person shall be discriminated against because of race, color, or national origin in the use of the land acquired, and

WHEREAS, it is recognized that the contract for Federal grant will impose certain obligations and responsibilities upon the City of Modesto and will require among other things (1) assurances that families and individuals displaced as a result of the open-space land project are offered decent, safe, and sanitary housing, (2) compliance with Federal labor standards, and (3) compliance with Federal requirements relating to equal employment opportunity, and

WHEREAS, it is estimated that the cost of acquiring said interests will be Twenty-one thousand, three hundred twenty-two and no/100ths (\$21, 322.00) Dollars,

NOW, THEREFORE, BE IT RESOLVED by the Council of the City of Modesto as follows:

1. That an application be made to the Department of Housing and Urban Development for a grant in an amount authorized by Title VII of the Housing Act of 1961, as amended, which amount is presently estimated to be Ten thousand, six hundred sixty-one and no/100ths (\$10, 661.00) Dollars, and that the City of Modesto

will pay the balance of the cost from other funds available to it.

2. That the City Manager is hereby authorized and directed to execute and to file such application with the Department of Housing and Urban Development, to provide additional information and to furnish such documents as may be required by said Department, to execute such contracts as are required by said Department, and to act as the authorized correspondent of the City of Modesto.

3. That the proposed acquisition is in accordance with plans for the allocation of land for open-space uses, and that, should said grant be made, the City of Modesto will acquire, develop, and retain said land for the uses designated in said application and approved by the Department of Housing and Urban Development.

4. That the United States of America and the Secretary of Housing and Urban Development be, and they hereby are, assured of full compliance by the City of Modesto with regulations of the Department of Housing and Urban Development effectuating Title VI of the Civil Rights Act of 1964.

The foregoing resolution was introduced at a regular meeting of the Council of the City of Modesto held on the 8th day of May, 1967, by Councilman Robinson, who moved its adoption, which motion being duly seconded by Councilman Shastid, was upon roll call carried and the resolution adopted by the following vote:

AYES: Councilmen: Mitchell, Robinson, Shastid, Simon, Smith, Mayor Davies

NOES: Councilmen: Hughes

ABSENT: Councilmen: None

ATTEST: W.T. Chynoweth
W. T. CHYNOWETH, City Clerk

(SEAL)

APPROVED AS TO FORM:

By Elwyn L. Johnson
ELWYN L. JOHNSON, City Attorney

CERTIFICATE OF RECORDING OFFICER

The undersigned hereby certifies that:

1. He is the duly qualified and acting City Clerk of the City of Modesto (herein called the "Applicant"), and the keeper of its records.

2. The attached resolution is a true and correct copy of the resolution as finally adopted at a meeting of the applicant held on the 8th day of May, 1967 and duly recorded in his office.

3. Said meeting was duly convened and held in all respects in accordance with law and, to the extent required by law, due and proper notice of such meeting was given. A legal quorum was present throughout the meeting, and a legally sufficient number of members of the Applicant voted in the proper manner for the adoption of said resolution. All other requirements and proceedings under law incident to the proper adoption or passage of said resolution have been duly fulfilled, carried out, and otherwise observed.

4. If an impression of the seal has been affixed below, it constitutes the official seal of the Applicant, and this certificate is hereby executed under such official seal. If no seal has been affixed below, the Applicant does not have and is not legally required to have an official seal.

5. The undersigned is duly authorized to execute this certificate.

IN WITNESS WHEREOF, the undersigned has hereunto set his hand this 9th day of May, 1967.



W. T. CHYNOWETH
City Clerk

MODESTO CITY COUNCIL
RESOLUTION NO. 67-359

A RESOLUTION APPROVING AGREEMENT BETWEEN THE CITY OF MODESTO AND PACIFIC INVESTMENT COMPANY AND PRECISION MATERIALS CO. FOR IMPROVEMENT OF TULLY ROAD FROM WOODROW AVENUE TO STANDIFORD AVENUE

BE IT HEREBY RESOLVED by the Council of the City of Modesto that the agreement between the City of Modesto and Pacific Investment Company and Precision Materials Co. for improvement of Tully Road from Woodrow Avenue to Standiford Avenue be, and it is hereby approved.

BE IT FURTHER RESOLVED that the execution of said agreement by the designated city officials be authorized.

The foregoing resolution was introduced at a regular meeting of the Council of the City of Modesto held on the 8th day of May, 1967, by Councilman Shastid , who moved its adoption, which motion being duly seconded by Councilman Mitchell , was upon roll call carried and the resolution adopted by the following vote:

AYES: Councilmen: Hughes, Mitchell, Robinson, Shastid, Simon,
Smith, Mayor Davies
NOES: Councilmen: None
ABSENT: Councilmen: None

ATTEST:


W. T. CHYNOWETH, City Clerk

MODESTO CITY COUNCIL
RESOLUTION NO. 67-360

A RESOLUTION ESTABLISHING A METERED RATE
FOR WATER SERVICE TO THE DIVISION OF HIGHWAYS
OF THE STATE OF CALIFORNIA.

WHEREAS, Section 11-1.08 of the Modesto Municipal Code provides that "the Council shall have the power to establish by agreement or resolution the rates to be charged for providing water service to government agencies . . . on a basis that is fair and equitable to all the parties concerned," and

WHEREAS, under this section it is the desire to establish a metered rate for water service to the Division of Highways of the State of California, for the purpose of irrigating landscaping along the Modesto Freeway situated within the City limits, and

WHEREAS, a metered rate water service charge to the Division of Highways at a rate different than those set forth in the Modesto Municipal Code for the purpose above mentioned will be fair and equitable to both the City and the Division of Highways in respect to providing water service,

NOW, THEREFORE, BE IT RESOLVED by the Council of the City of Modesto that the metered rate water service charge for the Division of Highways of the State of California on landscaping for the areas within the City limits along the Modesto Freeway be established as follows:

\$.65 per 1,000 cu. ft. consumed

BE IT FURTHER RESOLVED that the minimum rates set forth in Section 11-1.06 of the Modesto Municipal Code shall not apply.

BE IT FURTHER RESOLVED that the metered rate water service charge established hereby shall be due and payable to City on a bi-monthly basis effective at the time the Division of Highways commences using water on the landscaping for the areas within the City limits along the Modesto Freeway.

BE IT FURTHER RESOLVED that the City Council reserves the right to amend this resolution at any time.

The foregoing resolution was introduced at a regular meeting of the Council of the City of Modesto held on the 8th day of May, 1967, by Councilman Shastid, who moved its adoption, which motion being duly seconded by Councilman Mitchell, was upon roll call carried and the resolution adopted by the following vote:

AYES: Councilmen: Hughes, Mitchell, Robinson, Shastid, Simon, Smith, Mayor Davies

NOES: Councilmen: None

ABSENT: Councilmen: None

ATTEST: W. T. Chynoweth
W. T. CHYNOWETH, City Clerk

(SEAL)

APPROVED AS TO FORM:

By Elwyn L. Johnson
ELWYN L. JOHNSON, City Attorney

MODESTO CITY COUNCIL
RESOLUTION NO. 67-361

A RESOLUTION INSTRUCTING THE SUPERINTENDENT OF STREETS TO GIVE NOTICE REQUIRING CONSTRUCTION OF CURB AND GUTTER ALONG CERTAIN STREETS IN THE CITY OF MODESTO. (614 SIERRA DRIVE, LOTS 8 and 9, BLOCK 319)

WHEREAS, Chapter 27 of Part 3 of Division 7 of the Streets and Highways Code of the State of California establishes a procedure pursuant to which the construction of curb and gutter _____ may be required, and

WHEREAS, in accordance with Section 5876 of the Streets and Highways Code, the Superintendent of Streets finds that curb and gutter _____ have been constructed in front of the properties constituting more than fifty per cent (50%) of the street frontage of Block 319, Sierra _____

NOW, THEREFORE, BE IT RESOLVED by the Council of the City of Modesto as follows:

SECTION 1. The Superintendent of Streets is hereby directed to notify the owners of record of the properties described as follows:

All that real property in the City of Modesto, County of Stanislaus, State of California, described as follows:

Lots 8 and 9 of Block 319 of the City of Modesto as per Map filed December 21, 1942, in Volume 15 of Maps, Stanislaus County Records.

to construct or cause to be constructed curb and gutter
along the street frontage of the property/properties hereinabove
described, all of said construction to be in accordance with City
of Modesto standards for such construction work.

SECTION 2. The 22nd day of May, 1967,
at 8:15 o'clock P.M., in the Council Chambers, located in the
City Hall, 801 Eleventh Street, Modesto, California, is set as the
time and place where the Council will hear and pass upon objections
or protests, if any, which may be raised by any property owner or
other interested persons relating to the proposed work.

SECTION 3. The Superintendent of Streets is hereby
authorized to implement the provisions of this resolution in accordance
with the procedure contained in Chapter 27, Part 3, Division 7 of the
Streets and Highways Code of the State of California.

The foregoing resolution was introduced at a regular
meeting of the Council of the City of Modesto held on the 8th
day of May, 1967, by Councilman Shastid, who
moved its adoption, which motion being duly seconded by Council-
man Mitchell, was upon roll call carried and the resolution
adopted by the following vote:

AYES: Councilmen: Hughes, Mitchell, Robinson, Shastid, Simon,
Smith, Mayor Davies
NOES: Councilmen: None
ABSENT: Councilmen: None

ATTEST: W. T. Chynoweth
W. T. CHYNOWETH, City Clerk

(SEAL)

APPROVED AS TO FORM:

BY Elwyn L. Johnson
ELWYN L. JOHNSON, City Attorney

APPROVED AS TO DESCRIPTION:

BY Paul [Signature]
Public Works Department

MODESTO CITY COUNCIL
RESOLUTION NO. 67-362

A RESOLUTION INSTRUCTING THE SUPERINTENDENT OF
STREETS TO GIVE NOTICE REQUIRING CONSTRUCTION OF
SIDEWALK ALONG
CERTAIN STREETS IN THE CITY OF MODESTO. (1101 CORNELL
AVENUE, LOT 1, BLOCK 6049)

WHEREAS, Chapter 27 of Part 3 of Division 7 of the
Streets and Highways Code of the State of California establishes
a procedure pursuant to which the construction of sidewalk
_____ may be required, and

WHEREAS, in accordance with Section 5876 of the Streets
and Highways Code, the Superintendent of Streets finds that
sidewalks _____ have been constructed in
front of the properties constituting more than fifty per cent (50%)
of the street frontage of Block 6049, Cornell Avenue

NOW, THEREFORE, BE IT RESOLVED by the Council of the City
of Modesto as follows:

SECTION 1. The Superintendent of Streets is hereby
directed to notify the owners of record of the properties described
as follows:

All that real property in the City of Modesto,
County of Stanislaus, State of California,
described as follows:

Lot 1, Block 6049 of COLLEGE VIEW TRACT as per
map filed December 6, 1951, in Volume 17 of
Maps, Page 29, Stanislaus County Records.

to construct or cause to be constructed sidewalk
along the street frontage of the property/properties hereinabove
described, all of said construction to be in accordance with City
of Modesto standards for such construction work.

SECTION 2. The 22nd day of May, 1967,
at 8:15 o'clock P.M., in the Council Chambers, located in the
City Hall, 801 Eleventh Street, Modesto, California, is set as the
time and place where the Council will hear and pass upon objections
or protests, if any, which may be raised by any property owner or
other interested persons relating to the proposed work.

SECTION 3. The Superintendent of Streets is hereby
authorized to implement the provisions of this resolution in accordance
with the procedure contained in Chapter 27, Part 3, Division 7 of the
Streets and Highways Code of the State of California.

The foregoing resolution was introduced at a regular
meeting of the Council of the City of Modesto held on the 8th
day of May, 1967, by Councilman Shastid, who
moved its adoption, which motion being duly seconded by Council-
man Mitchell, was upon roll call carried and the resolution
adopted by the following vote:

AYES: Councilmen: Hughes, Mitchell, Robinson, Shastid, Simon,
Smith, Mayor Davies

NOES: Councilmen: None

ABSENT: Councilmen: None

ATTEST: W.T. Chynoweth
W. T. CHYNOWETH, City Clerk

(SEAL)

APPROVED AS TO FORM:

By Elwyn L. Johnson
ELWYN L. JOHNSON, City Attorney

APPROVED AS TO DESCRIPTION:

By Paul Woods
Public Works Department

MODESTO CITY COUNCIL
RESOLUTION NO. 67-363

A RESOLUTION INSTRUCTING THE SUPERINTENDENT OF
STREETS TO GIVE NOTICE REQUIRING CONSTRUCTION OF
SIDEWALK, CURB AND GUTTER ALONG
CERTAIN STREETS IN THE CITY OF MODESTO. ("E" STREET,
LOT 1, BLOCK 101, SW CORNER AT 14th STREET)

WHEREAS, Chapter 27 of Part 3 of Division 7 of the
Streets and Highways Code of the State of California establishes
a procedure pursuant to which the construction of sidewalk,
curb and gutter may be required, and

WHEREAS, in accordance with Section 5876 of the Streets
and Highways Code, the Superintendent of Streets finds that
sidewalk, curb and gutter have been constructed in
front of the properties constituting more than fifty per cent (50%)
or guaranteed
/ of the street frontage of Block 101, E Street

NOW, THEREFORE, BE IT RESOLVED by the Council of the City
of Modesto as follows:

SECTION 1. The Superintendent of Streets is hereby
directed to notify the owners of record of the properties described
as follows:

All that real property in the City of Modesto,
County of Stanislaus, State of California,
described as follows:

Lots 1, 2 and 3 of Block 101 of the City of Modesto
as per map filed December 21, 1942 in Volume 15 of
Maps, Stanislaus County Records.

to construct or cause to be constructed sidewalk, curb and gutter along the street frontage of the property/properties hereinabove described, all of said construction to be in accordance with City of Modesto standards for such construction work.

SECTION 2. The 22nd day of May, 1967, at 8:15 o'clock P.M., in the Council Chambers, located in the City Hall, 801 Eleventh Street, Modesto, California, is set as the time and place where the Council will hear and pass upon objections or protests, if any, which may be raised by any property owner or other interested persons relating to the proposed work.

SECTION 3. The Superintendent of Streets is hereby authorized to implement the provisions of this resolution in accordance with the procedure contained in Chapter 27, Part 3, Division 7 of the Streets and Highways Code of the State of California.

The foregoing resolution was introduced at a regular meeting of the Council of the City of Modesto held on the 8th day of May, 1967, by Councilman Shastid, who moved its adoption, which motion being duly seconded by Councilman Mitchell, was upon roll call carried and the resolution adopted by the following vote:

AYES: Councilmen: Hughes, Mitchell, Robinson, Shastid, Simon, Smith, Mayor Davies
NOES: Councilmen: None
ABSENT: Councilmen: None

ATTEST: W.T. Chynoweth
W. T. CHYNOWETH, City Clerk

(SEAL)

APPROVED AS TO FORM:

By Elwyn L. Johnson
ELWYN L. JOHNSON, City Attorney

APPROVED AS TO DESCRIPTION:

By Paul Woods
Public Works Department

MODESTO CITY COUNCIL
RESOLUTION NO. 67-364

A RESOLUTION INSTRUCTING THE SUPERINTENDENT OF
STREETS TO GIVE NOTICE REQUIRING CONSTRUCTION OF
SIDEWALK ALONG
CERTAIN STREETS IN THE CITY OF MODESTO. (225 OAK
STREET, LOTS 1 and 2, BLOCK 413)

WHEREAS, Chapter 27 of Part 3 of Division 7 of the
Streets and Highways Code of the State of California establishes
a procedure pursuant to which the construction of sidewalk
_____ may be required, and

WHEREAS, in accordance with Section 5876 of the Streets
and Highways Code, the Superintendent of Streets finds that
sidewalks _____ have been constructed in
front of the properties constituting more than fifty per cent (50%)
of the street frontage of Block 413, Oak Street

NOW, THEREFORE, BE IT RESOLVED by the Council of the City
of Modesto as follows:

SECTION 1. The Superintendent of Streets is hereby
directed to notify the owners of record of the properties described
as follows:

All that real property in the City of Modesto,
County of Stanislaus, State of California,
described as follows:

Lots 1 and 2, Block 413 of the City of Modesto
as per map filed December 21, 1942, in Volume 15
of Maps, Stanislaus County Records.

to construct or cause to be constructed sidewalk
along the street frontage of the property/properties hereinabove
described, all of said construction to be in accordance with City
of Modesto standards for such construction work.

SECTION 2. The 22nd day of May, 1967,
at 8:15 o'clock P.M., in the Council Chambers, located in the
City Hall, 801 Eleventh Street, Modesto, California, is set as the
time and place where the Council will hear and pass upon objections
or protests, if any, which may be raised by any property owner or
other interested persons relating to the proposed work.

SECTION 3. The Superintendent of Streets is hereby
authorized to implement the provisions of this resolution in accordance
with the procedure contained in Chapter 27, Part 3, Division 7 of the
Streets and Highways Code of the State of California.

The foregoing resolution was introduced at a regular
meeting of the Council of the City of Modesto held on the 8th
day of May, 1967, by Councilman Shastid, who
moved its adoption, which motion being duly seconded by Council-
man Mitchell, was upon roll call carried and the resolution
adopted by the following vote:

AYES: Councilmen: Hughes, Mitchell, Robinson, Shastid, Simon,
Smith, Mayor Davies
NOES: Councilmen: None
ABSENT: Councilmen: None

ATTEST: W. T. Chynoweth
W. T. CHYNOWETH, City Clerk

(SEAL)

APPROVED AS TO FORM:

By Elwyn L. Johnson
ELWYN L. JOHNSON, City Attorney

APPROVED AS TO DESCRIPTION:

By Paul H. ...
Public Works Department

MODESTO CITY COUNCIL
RESOLUTION NO. 67-365

A RESOLUTION INSTRUCTING THE SUPERINTENDENT OF
STREETS TO GIVE NOTICE REQUIRING CONSTRUCTION OF
SIDEWALK ALONG
CERTAIN STREETS IN THE CITY OF MODESTO. (213 OAK
STREET, LOTS 7 and 8, BLOCK 413)

WHEREAS, Chapter 27 of Part 3 of Division 7 of the
Streets and Highways Code of the State of California establishes
a procedure pursuant to which the construction of sidewalk
_____ may be required, and

WHEREAS, in accordance with Section 5876 of the Streets
and Highways Code, the Superintendent of Streets finds that
sidewalks _____ have been constructed in
front of the properties constituting more than fifty per cent (50%)
of the street frontage of Block 413, Oak Street

NOW, THEREFORE, BE IT RESOLVED by the Council of the City
of Modesto as follows:

SECTION 1. The Superintendent of Streets is hereby
directed to notify the owners of record of the properties described
as follows:

All that real property in the City of Modesto,
County of Stanislaus, State of California,
described as follows:

Lots 7 and 8 of Block 413 of the City of Modesto
as per map filed December 21, 1942 in Volume 15
of Maps, Stanislaus County Records.

to construct or cause to be constructed sidewalk
along the street frontage of the property/properties hereinabove
described, all of said construction to be in accordance with City
of Modesto standards for such construction work.

SECTION 2. The 22nd day of May, 1967,
at 8:15 o'clock P.M., in the Council Chambers, located in the
City Hall, 801 Eleventh Street, Modesto, California, is set as the
time and place where the Council will hear and pass upon objections
or protests, if any, which may be raised by any property owner or
other interested persons relating to the proposed work.

SECTION 3. The Superintendent of Streets is hereby
authorized to implement the provisions of this resolution in accordance
with the procedure contained in Chapter 27, Part 3, Division 7 of the
Streets and Highways Code of the State of California.

The foregoing resolution was introduced at a regular
meeting of the Council of the City of Modesto held on the 8th
day of May, 1967, by Councilman Shastid, who
moved its adoption, which motion being duly seconded by Council-
man Mitchell, was upon roll call carried and the resolution
adopted by the following vote:

AYES: Councilmen: Hughes, Mitchell, Robinson, Shastid, Simon,
Smith, Mayor Davies
NOES: Councilmen: None
ABSENT: Councilmen: None

ATTEST: W. T. Chynoweth
W. T. CHYNOWETH, City Clerk

(SEAL)

APPROVED AS TO FORM:

BY Elwyn L. Johnson
ELWYN L. JOHNSON, City Attorney

APPROVED AS TO DESCRIPTION:

BY Paul Hayes
Public Works Department

MODESTO CITY COUNCIL
RESOLUTION NO. 67-366

A RESOLUTION SETTING TIME AND PLACE FOR HEARING ON APPLICATION TO TRANSFER LICENSE TO COLLECT GARBAGE (Modesto Garbage Company)

BE IT HEREBY RESOLVED by the Council of the City of Modesto that May 15, 1967 , at 4:30 P. M. in the Council Chambers, City Hall, 801 Eleventh Street, Modesto, California, is hereby set as the time and place for consideration of application to transfer license to collect garbage (Modesto Garbage Company).

The foregoing resolution was introduced at a regular meeting of the Council of the City of Modesto held on the 8th day of May, 1967, by Councilman Shastid , who moved its adoption, which motion being duly seconded by Councilman Mitchell , was upon roll call carried and the resolution adopted by the following vote:

AYES: Councilmen: Hughes, Mitchell, Robinson, Shastid, Simon, Smith, Mayor Davies
NOES: Councilmen: None
ABSENT: Councilmen: None

ATTEST:


~~Rex C. Galt~~ City Clerk
W. T. CHYNOWETH

MODESTO CITY COUNCIL
RESOLUTION NO. 67-367

A RESOLUTION APPROVING APPROPRIATION TRANSFER of \$717 FOR 1966-67
PERSONNEL BUDGET

BE IT HEREBY RESOLVED BY THE COUNCIL of the City of Modesto that
the following appropriation transfer(s) be approved:

FUND 101

FROM: General Reserve	\$717
TO: Personnel - Salaries & Wages (17-110)	\$491
Personnel - Advertising, Legal, other (17-230)	\$226

The foregoing resolution was introduced at a regular meeting of the
Council of the City of Modesto held on the 8th day of May, 1967,
by Councilman Shastid , who moved its adoption, which motion being
duly seconded by Councilman Mitchell , was upon roll call
carried and the resolution adopted by the following vote:

AYES:	Councilmen:	Hughes, Mitchell, Robinson, Shastid, Simon, Smith, Mayor Davies
NOES:	Councilmen:	None
ABSENT:	Councilmen:	None

ATTEST:



W. T. CHYNOWETH
City Clerk

MODESTO CITY COUNCIL
RESOLUTION NO. 67-368

A RESOLUTION COMMENDING W. T. RADEMAKER FOR SERVICE RENDERED THE CITY OF MODESTO AS A MEMBER OF THE CRIME STUDY COMMITTEE

WHEREAS, W. T. Rademaker was appointed a member of the Crime Study Committee of the City of Modesto on September 20, 1965, and

WHEREAS, W. T. Rademaker has submitted his resignation from the Crime Study Committee, and

WHEREAS, W. T. Rademaker has been a devoted and sincere public servant and has served this community in an outstanding manner.

NOW, THEREFORE, BE IT RESOLVED that the Council of the City of Modesto, on its own behalf, and on behalf of the citizens of this City, hereby expresses its sincere appreciation to W. T. Rademaker for his outstanding service to the community.

BE IT FURTHER RESOLVED that the City Clerk be directed to furnish a certified copy of this Resolution to W. T. Rademaker in recognition of his outstanding service.

The foregoing resolution was introduced at a regular meeting of the Council of the City of Modesto held on the 15th day of May, 1967, by Councilman Smith, who moved its adoption, which motion being duly seconded by Councilman Mitchell, was upon roll call carried and the resolution adopted by the following vote:

AYES: Councilmen: Mitchell, Simon, Smith, Vice Mayor Robinson

NOES: Councilmen: None

ABSENT: Councilmen: Hughes, Shastid, Mayor Davies

ATTEST: 
W. T. CHYNOWETH, City Clerk

A RESOLUTION APPROVING REQUESTS OF THE
STANISLAUS COUNTY FOURTH OF JULY COMMITTEE
FOR THE CELEBRATION BEING HELD IN THE CITY
OF MODESTO JULY 4, 1967.

WHEREAS, The Stanislaus County Fourth of July Committee has filed the following requests relating to its celebration being held in the City of Modesto, Tuesday, July 4, 1967:

1. That I Street, between 11th and 12th Streets, be barricaded between 9:30 A.M. and 3:30 P.M.;
2. That permission be granted for the use of the City's reviewing stand with canvas top, to be placed on I Street close to the cannon in the Courthouse Park by City personnel on Sunday, July 2nd, or Monday, July 3rd;
3. That the Committee be granted permission to use a public address system at the reviewing stand (public address system to be furnished by said Committee);
4. That the use of Del Webb Field for entertainment and display of fireworks on the evening of July 4, 1967, be approved, with the City to supply a standby fire truck; and
5. That the parade route used in 1966 be approved as the same route to be used in 1967,

NOW, THEREFORE, BE IT RESOLVED by the Council of the City of Modesto that the requests of the Stanislaus County Fourth of July Committee be approved, subject to the following conditions:

1. That the parade route be approved by the Police Department and Parking and Traffic Department;
2. That the use of Del Webb Field to display fireworks be approved on the following conditions:
 - (a) That the weather conditions will not create any fire hazard to the surrounding area;
 - (b) That the City be held harmless from and against any and all costs, damages and liability arising out of the use of the field;
 - (c) That the Committee furnish to the City Clerk of City a policy or certificate of insurance evidencing Public Liability and Property Damage Insurance as shall protect it and any person employed by it, from claims for damages for personal injury which may arise hereunder. The amounts of such insurance shall be as follows:

Public Liability Insurance in an amount not less than \$100,000.00 for injuries including wrongful death to any one person, and subject to the same limit for each person in an amount not less than \$500,000.00 on account of one accident, and Property Damage Insurance in an amount not less than \$100,000.00.

Committee's liability policy and the certificate of insurance which is to be furnished to City Clerk of City shall contain a contractual liability endorsement stating that the policy is extended to cover the liability assumed by Committee under the terms of this resolution, and the liability policy and the certificate of insurance to be furnished to City shall also contain a cancellation endorsement that the insurance coverage may not be cancelled nor the amount of coverage reduced until ten (10) days after receipt by the City Clerk of City of a written notice of such cancellation or reduction in coverage.

- (d) That the Committee assumes the responsibility for cleaning the field after its use;
- (e) That the City be reimbursed for any damages which may occur to the field and the two (2) golf courses; and
- (f) That arrangements be cleared by the Parks and Recreation and Police Departments.

BE IT FURTHER RESOLVED that the City Clerk shall furnish Committee with a copy of this resolution. Committee shall have ten (10) days from and after the adoption of this resolution within which to file written acceptance of this permit and evidence of the required insurance with the City Clerk, and no right shall be conferred hereby until said acceptance and evidence of the required insurance is filed.

The foregoing resolution was introduced at a regular meeting of the Council of the City of Modesto held on the 15th day of May, 1967, by Councilman Mitchell, who moved its adoption, which motion being duly seconded by Councilman Simon, was upon roll call carried and the resolution adopted by the following vote:

AYES: Councilmen: Mitchell, Simon, Smith, Vice Mayor Robinson

NOES: Councilmen: None

ABSENT: Councilmen: Hughes, Shastid, Mayor Davies

ATTEST: W. T. Chynoweth
W. T. CHYNOWETH, City Clerk

(SEAL)

APPROVED AS TO FORM:

By Elwyn L. Johnson
ELWYN L. JOHNSON, City Attorney

MODESTO CITY COUNCIL
RESOLUTION NO. 67-370

A RESOLUTION SETTING TIME AND PLACE FOR HEARING REQUEST FOR VARIANCE BY STANISLAUS FOOD PRODUCTS COMPANY FOR EXISTING CONCRETE APRON WHICH WAS CONSTRUCTED WITHOUT HAVING RECEIVED PERMISSION FROM THE CITY OF MODESTO (at plant on 12th Street near B Street)

BE IT HEREBY RESOLVED by the Council of the City of Modesto that May 22, 1967, at 7:40 P. M. in the Council Chambers, City Hall, 801 Eleventh Street, Modesto, California, is hereby set as the time and place for consideration of request for variance by Stanislaus Food Products Company for existing concrete apron which was constructed without having received permission from the City of Modesto (at plant on 12th Street near B Street).


The foregoing resolution was introduced at a regular meeting of the Council of the City of Modesto held on the 15th day of May, 1967, by Councilman Smith, who moved its adoption, which motion being duly seconded by Councilman Mitchell, was upon roll call carried and the resolution adopted by the following vote:

AYES: Councilmen: Mitchell, Simon, Smith, Vice Mayor Robinson

NOES: Councilmen: None

ABSENT: Councilmen: Hughes, Shastid, Mayor Davies

ATTEST:


~~XXXXXXXXXX~~, City Clerk
W. T. CHYNOWETH

MODESTO CITY COUNCIL
RESOLUTION NO. 67-371

A RESOLUTION APPROVING PLANS AND SPECIFICATIONS AND AUTHORIZING
CALL FOR BIDS FOR INSTALLATION OF AUTOMATIC SPRINKLER SYSTEM AT
BEARD BROOK PARK

BE IT HEREBY RESOLVED by the Council of the City of Modesto as
follows:

Section 1. The plans and specifications for installation of
automatic sprinkler system at Beard Brook Park,

copies of which are on file, are hereby accepted and approved.

Section 2. The City Clerk is hereby authorized to call for
public competitive sealed bids for the above named project, to be
opened in the office of the City Clerk, 801 11th Street in the City
of Modesto, on May 31, 1967 at 10:00 A. M. and the City Clerk is
hereby directed to give notice inviting such sealed bids in the
time, form, and manner provided by law.


Section 3. After the bids are opened, they shall be tabulated
and analyzed and a report submitted to the Council at its next
regular meeting.

The foregoing resolution was introduced at a regular meeting
of the Council of the City of Modesto held on the 15th day of
May , 1967 , by Councilman Smith , who moved its adoption,
which motion being duly seconded by Councilman Mitchell , was
upon roll call carried and the resolution adopted by the following
vote:

AYES: Councilmen: Mitchell, Simon, Smith, Vice Mayor Robinson

NOES: Councilmen: None

ABSENT: Councilmen: Hughes, Shastid, Mayor Davies

ATTEST: 
W. T. CHYNOWETH, City Clerk

MODESTO CITY COUNCIL
RESOLUTION NO. 67-372

A RESOLUTION ACCEPTING THE BID OF LLOYD PIPES CONSTRUCTION COMPANY FOR CONSTRUCTION OF ONE TEN-UNIT "T" HANGAR AT THE MODESTO CITY-COUNTY AIRPORT

WHEREAS, Resolution No. 67-292, adopted by the Council of the City of Modesto on April 24, 1967, approved the plans and specifications for the construction of one ten-unit "T" Hangar at the Modesto City-County Airport, and authorized the calling for bids, and

WHEREAS, the bids received for the construction of one ten-unit "T" Hangar at the Modesto City-County Airport were opened at 10:00 A.M., May 9, 1967, and later tabulated by the Public Works Department for the consideration of the Council, and

WHEREAS, the Director of Public Works has recommended that the bid of Lloyd Pipes Construction Company, Fresno, California, in the amount of \$28,715.00 be accepted as the lowest responsible bid.

NOW, THEREFORE, BE IT RESOLVED by the Council of the City of Modesto that any minor irregularities in the bid submitted by Lloyd Pipes Construction Company, Fresno, California, be, and hereby are, waived.

BE IT FURTHER RESOLVED that the bid of Lloyd Pipes Construction Company, Fresno, California, in the amount of \$28,715.00 be accepted and the execution of a contract for the completion of the project by the City's designated officials be authorized.

The foregoing resolution was introduced at a regular meeting of the Council of the City of Modesto held on the 15th day of May, 1967, by Councilman Mitchell, who moved its adoption, which motion being duly seconded by Councilman Smith, was upon roll call carried and the resolution adopted by the following vote:

AYES: Councilmen: Mitchell, Simon, Smith, Vice Mayor Robinson

NOES: Councilmen: None

ABSENT: Councilmen: Hughes, Shastid, Mayor Davies

ATTEST: W. T. Chynoweth
W. T. CHYNOWETH, City Clerk

MODESTO CITY COUNCIL
RESOLUTION NO. 67-373

A RESOLUTION APPROVING PLANS AND SPECIFICATIONS AND AUTHORIZING
CALL FOR BIDS FOR THE INSTALLATION OF WATER LINES IN TULLY ROAD
BETWEEN WOODROW AVENUE AND STANDIFORD AVENUE

BE IT HEREBY RESOLVED by the Council of the City of Modesto as
follows:

Section 1. The plans and specifications for the installation of
water lines in Tully Road between Woodrow Avenue and Standiford Avenue,
copies of which are on file, are hereby accepted and approved.

Section 2. The City Clerk is hereby authorized to call for
public competitive sealed bids for the above named project, to be
opened in the office of the City Clerk, 801 11th Street in the City
of Modesto, on May 31, 1967 at 10:10 A.M. and the City Clerk is
hereby directed to give notice inviting such sealed bids in the
time, form, and manner provided by law.


Section 3. After the bids are opened, they shall be tabulated
and analyzed and a report submitted to the Council at its next
regular meeting.

The foregoing resolution was introduced at a regular meeting
of the Council of the City of Modesto held on the 15th day of
May , 1967 , by Councilman Smith , who moved its adoption,
which motion being duly seconded by Councilman Mitchell , was
upon roll call carried and the resolution adopted by the following
vote:

AYES: Councilmen: Mitchell, Simon, Smith, Vice Mayor Robinson

NOES: Councilmen: None

ABSENT: Councilmen: Hughes, Shastid, Mayor Davies

ATTEST: 
W. T. CHYNOWETH, City Clerk

MODESTO CITY COUNCIL
RESOLUTION NO. 67-374

A RESOLUTION APPROVING PLANS AND SPECIFICATIONS AND AUTHORIZING
CALL FOR BIDS FOR REPLACING CAVIL DRAIN CROSSING ON COFFEE ROAD
SOUTH OF ENSENADA DRIVE

BE IT HEREBY RESOLVED by the Council of the City of Modesto as
follows:

Section 1. The plans and specifications for replacing Cavil
Drain Crossing on Coffee Road south of Ensenada Drive,

copies of which are on file, are hereby accepted and approved.

Section 2. The City Clerk is hereby authorized to call for
public competitive sealed bids for the above named project, to be
opened in the office of the City Clerk, 801 11th Street in the City
of Modesto, on May 31, 1967 at 2:30 P.M., and the City Clerk is
hereby directed to give notice inviting such sealed bids in the
time, form, and manner provided by law.

Section 3. After the bids are opened, they shall be tabulated
and analyzed and a report submitted to the Council at its next
regular meeting.

The foregoing resolution was introduced at a regular meeting
of the Council of the City of Modesto held on the 15th day of
May , 19 67 , by Councilman Smith , who moved its adoption,
which motion being duly seconded by Councilman Mitchell , was
upon roll call carried and the resolution adopted by the following
vote:

AYES: Councilmen: Mitchell, Simon, Smith, Vice Mayor Robinson

NOES: Councilmen: None

ABSENT: Councilmen: Hughes, Shastid, Mayor Davies

ATTEST: 
W. T. CHYNOWETH, City Clerk

MODESTO CITY COUNCIL
RESOLUTION NO. 67-375

A RESOLUTION APPROVING PLANS AND SPECIFICATIONS AND AUTHORIZING
CALL FOR BIDS FOR THE INSTALLATION OF MERCURY VAPOR LIGHTS IN
VARIOUS CITY PARKS

BE IT HEREBY RESOLVED by the Council of the City of Modesto as
follows:

Section 1. The plans and specifications for the installation of
mercury vapor lights in various City parks,

copies of which are on file, are hereby accepted and approved.

Section 2. The City Clerk is hereby authorized to call for
public competitive sealed bids for the above named project, to be
opened in the office of the City Clerk, 801 11th Street in the City
of Modesto, on May 31, 1967, at 10:20 A. M., and the City Clerk is
hereby directed to give notice inviting such sealed bids in the
time, form, and manner provided by law.


Section 3. After the bids are opened, they shall be tabulated
and analyzed and a report submitted to the Council at its next
regular meeting.

The foregoing resolution was introduced at a regular meeting
of the Council of the City of Modesto held on the 15th day of
May , 1967 , by Councilman Smith , who moved its adoption,
which motion being duly seconded by Councilman Mitchell , was
upon roll call carried and the resolution adopted by the following
vote:

AYES: Councilmen: Mitchell, Simon, Smith, Vice Mayor Robinson

NOES: Councilmen: None

ABSENT: Councilmen: Hughes, Shastid, Mayor Davies

ATTEST: 
W. T. CHYNOWETH, City Clerk

MODESTO CITY COUNCIL
RESOLUTION NO. 67-376

A RESOLUTION APPROVING PLANS AND SPECIFICATIONS AND AUTHORIZING CALL FOR BIDS FOR FURNISHING AND INSTALLATION OF ONE DEEP WELL WATER PUMPING UNIT WITH ELECTRICAL EQUIPMENT AND ONE AUXILIARY GAS ENGINE FOR PUMP STATION NO. 33

BE IT HEREBY RESOLVED by the Council of the City of Modesto as follows:

Section 1. The plans and specifications for furnishing and installation of one deep well water pumping unit with electrical equipment and one auxiliary gas engine for Pump Station No. 33, copies of which are on file, are hereby accepted and approved.

Section 2. The City Clerk is hereby authorized to call for public competitive sealed bids for the above named project, to be opened in the office of the City Clerk, 801 11th Street in the City of Modesto, on June 6, 1967 at 10:00 A.M., and the City Clerk is hereby directed to give notice inviting such sealed bids in the time, form, and manner provided by law.

Section 3. After the bids are opened, they shall be tabulated and analyzed and a report submitted to the Council at its next regular meeting.


The foregoing resolution was introduced at a regular meeting of the Council of the City of Modesto held on the 15th day of May, 1967, by Councilman Smith, who moved its adoption, which motion being duly seconded by Councilman Mitchell, was upon roll call carried and the resolution adopted by the following vote:

AYES: Councilmen: Mitchell, Simon, Smith, Vice Mayor Robinson

NOES: Councilmen: None

ABSENT: Councilmen: Hughes, Shastid, Mayor Davies

ATTEST:


W. T. CHYNOWETH, City Clerk

MODESTO CITY COUNCIL
RESOLUTION NO. 67-376(a)

A RESOLUTION APPROVING APPROPRIATION TRANSFER FOR NEW WELL, PUMP STATION NO. 33

BE IT HEREBY RESOLVED BY THE COUNCIL of the City of Modesto that the following appropriation transfer(s) be approved:

FUND 101


FROM:	Public Works - Water Water Line Extensions	(50-6804)	\$12,500
TO:	Public Works - Water New Well, Pump Station No. 33	(50-6803)	\$12,500

To provide funds for new well, Pump Station No. 33.

The foregoing resolution was introduced at a regular meeting of the Council of the City of Modesto held on the 15th day of May, 1967 by Councilman Smith, who moved its adoption, which motion being duly seconded by Councilman Mitchell, was upon roll call carried and the resolution adopted by the following vote:

AYES: Councilmen: Mitchell, Simon, Smith, Vice Mayor Robinson
NOES: Councilmen: None
ABSENT: Councilmen: Hughes, Shastid, Mayor Davies

ATTEST:



W. T. CHYNOWETH
City Clerk

MODESTO CITY COUNCIL
RESOLUTION NO. 67-377

A RESOLUTION ACCEPTING THE BID OF MUNN & PERKINS, ORANGE BLOSSOM, INC., FOR FURNISHING OF THE CITY'S ANNUAL NEEDS FOR CRUSHED ROCK SCREENINGS, COMMENCING MAY 15, 1967, AND ENDING MAY 14, 1968

WHEREAS, the Purchasing Officer of the City of Modesto has called for written and sealed bids for the furnishing of crushed rock screenings for the period beginning May 15, 1967, and ending May 14, 1968, and

WHEREAS, the bids received for the crushed rock screenings were opened at 2:00 P.M. on May 9, 1967, and later tabulated by the Purchasing Officer for the consideration of the Council, and

WHEREAS, the Purchasing Officer has recommended that the bid of Munn & Perkins, Orange Blossom, Inc. of \$2.85 per ton; 2 per cent, 10 days, be accepted as the lowest responsible bid;

NOW, THEREFORE, BE IT RESOLVED that the bid of Munn & Perkins, Orange Blossom, Inc. in the sum of \$2.85 per ton; 2 per cent, 10 days, be accepted and the Purchasing Officer instructed to purchase the annual needs at the rate specified.


The foregoing resolution was introduced at a regular meeting of the Council of the City of Modesto held on the 15th day of May, 1967, by Councilman Smith, who moved its adoption, which motion being duly seconded by Councilman Mitchell, was upon roll call carried and the resolution adopted by the following vote:

AYES: Councilmen: Mitchell, Simon, Smith, Vice Mayor Robinson

NOES: Councilmen: None

ABSENT: Councilmen: Hughes, Shastid, Mayor Davies

ATTEST:



W. T. CHYNOWETH, City Clerk

MODESTO CITY COUNCIL
RESOLUTION NO. 67-378

A RESOLUTION ACCEPTING THE BID OF GEORGE REED, INC. FOR THE FURNISHING OF THE CITY'S ANNUAL NEEDS FOR LIQUID AND EMULSIFIED ASPHALTS, COMMENCING MAY 15, 1967, AND ENDING MAY 14, 1968

WHEREAS, the Purchasing Officer of the City of Modesto has called for written and sealed bids for the furnishing of liquid and emulsified asphalts for the period beginning May 15, 1967, and ending May 14, 1968, and

WHEREAS, the bids received for the liquid and emulsified asphalts were opened on May 9, 1967, and later tabulated by the Purchasing Officer for the consideration of the Council, and

WHEREAS, the Purchasing Officer has recommended that the bid of George Reed, Inc., on file in the office of the Purchasing Officer, be accepted as the lowest responsible bid;

NOW, THEREFORE, BE IT RESOLVED that the bid of George Reed, Inc. be accepted and the Purchasing Officer instructed to purchase the annual needs at the rates on file in the office of the Purchasing Officer.

The foregoing resolution was introduced at a regular meeting of the Council of the City of Modesto held on the 15th day of May, 1967, by Councilman Smith, who moved its adoption, which motion being duly seconded by Councilman Mitchell, was upon roll call carried and the resolution adopted by the following vote:

AYES: Councilmen: Mitchell, Simon, Smith, Vice Mayor Robinson

NOES: Councilmen: None

ABSENT: Councilmen: Hughes, Shastid, Mayor Davies

ATTEST: 
W. T. CHYNOWETH, City Clerk

MODESTO CITY COUNCIL
RESOLUTION NO. 67-379

A RESOLUTION ORDERING THE WORK OF CONSTRUCTION
OF CURB AND GUTTER ALONG CERTAIN
STREETS IN THE CITY OF MODESTO. (BLOCK 738,
606 WEST ROSEBURG)

WHEREAS, Chapter 27 of Part 3 of Division 7 of the Streets
and Highways Code of the State of California establishes a procedure
pursuant to which the construction of curb and gutter
may be required, and

WHEREAS, in accordance with Section 5876 of the Streets
and Highways Code, the Superintendent of Streets finds that
curb and gutter have been constructed in front of
the properties constituting more than fifty per cent (50%) of the
street frontage along Block 738, West Roseburg

and

WHEREAS, the Council, did, on May 1, 1967,
adopt its Resolution No. 67-329, directing the Superintendent of
Streets to give notice requiring the construction of curb and
gutter along certain streets in the City of Modesto,
as provided therein, and

WHEREAS, the Council, did by said resolution, set the
15th day of May, 1967, at 4:15 o'clock P.M. in
the Council Chambers, as the time and place for a hearing for the
purpose of passing upon objections or protests, if any, which may
be raised by the property owners or other interested persons relat-
ing to the proposed work, and

WHEREAS, the Superintendent of Streets has caused notice
to be given as directed by said Resolution No. 67-329, and

WHEREAS, at the time set for hearing the protests and
objections, if any, to the proposed work, the said Council pro-
ceeded to hear the same, ~~and no objections having been received.~~

NOW, THEREFORE, BE IT RESOLVED by the Council of the
City of Modesto as follows:

SECTION 1. All protests and objections of any kind or
nature whatsoever to the proposed work are hereby overruled or
denied.

SECTION 2. The Superintendent of Streets is hereby directed to proceed with the project in accordance with the provisions of Resolution No. 67-329 and Chapter 27, Part 3, Division 7 of the Streets and Highways Code of the State of California.

The foregoing resolution was introduced at a regular meeting of the Council of the City of Modesto held on the 15th day of May, 1967, by Councilman Smith, who moved its adoption, which motion being duly seconded by Councilman Mitchell, was upon roll call carried and the resolution adopted by the following vote:

AYES: Councilmen: Hughes, Mitchell, Simon, Smith,
Vice Mayor Robinson

NOES: Councilmen: None

ABSENT: Councilmen: Shastid, Mayor Davies

ATTEST: W. T. Chynoweth
W. T. CHYNOWETH, City Clerk

(SEAL)

APPROVED AS TO FORM:

By Elwyn L. Johnson
ELWYN L. JOHNSON, City Attorney

MODESTO CITY COUNCIL
RESOLUTION NO. 67-380

A RESOLUTION ORDERING THE WORK OF CONSTRUCTION
OF SIDEWALK, CURB AND GUTTER ALONG CERTAIN
STREETS IN THE CITY OF MODESTO (LOT 1, BLOCK 6007,
719 WEST ROSEBURG)

WHEREAS, Chapter 27 of Part 3 of Division 7 of the Streets
and Highways Code of the State of California establishes a procedure
pursuant to which the construction of sidewalk, curb and gutter
may be required, and

WHEREAS, in accordance with Section 5876 of the Streets
and Highways Code, the Superintendent of Streets finds that
sidewalk, curb and gutter have been constructed in front of
the properties constituting more than fifty per cent (50%) of the
street frontage along Block 6007, West Roseburg

and

WHEREAS, the Council, did, on May 1, 19 67,
adopt its Resolution No. 67-331, directing the Superintendent of
Streets to give notice requiring the construction of sidewalk,
curb and gutter along certain streets in the City of Modesto,
as provided therein, and

WHEREAS, the Council, did by said resolution, set the
15th day of May, 19 67, at 4:25 o'clock P.M. in
the Council Chambers, as the time and place for a hearing for the
purpose of passing upon objections or protests, if any, which may
be raised by the property owners or other interested persons relat-
ing to the proposed work, and

WHEREAS, the Superintendent of Streets has caused notice
to be given as directed by said Resolution No. 67-331, and

WHEREAS, at the time set for hearing the protests and
objections, if any, to the proposed work, the said Council pro-
ceeded to hear the same, ~~and no protests having been received;~~

NOW, THEREFORE, BE IT RESOLVED by the Council of the
City of Modesto as follows:

SECTION 1. All protests and objections of any kind or
nature whatsoever to the proposed work are hereby overruled or
denied.

SECTION 2. The Superintendent of Streets is hereby directed to proceed with the project in accordance with the provisions of Resolution No. 67-331 and Chapter 27, Part 3, Division 7 of the Streets and Highways Code of the State of California.

The foregoing resolution was introduced at a regular meeting of the Council of the City of Modesto held on the 15th day of May, 1967, by Councilman Smith, who moved its adoption, which motion being duly seconded by Councilman Mitchell, was upon roll call carried and the resolution adopted by the following vote:

AYES: Councilmen: Hughes, Mitchell, Simon, Smith,
Vice Mayor Robinson

NOES: Councilmen: None

ABSENT: Councilmen: Shastid, Mayor Davies

ATTEST: W. T. Chynoweth
W. T. CHYNOWETH, City Clerk

(SEAL)

APPROVED AS TO FORM:

By Elwyn L. Johnson
ELWYN L. JOHNSON, City Attorney

MODESTO CITY COUNCIL
RESOLUTION NO. 67-381

A RESOLUTION APPROVING THE TRANSFER OF THE LICENSE OF MODESTO GARBAGE COMPANY FOR THE COLLECTION OF GARBAGE IN THE CITY OF MODESTO TO MODESTO GARBAGE COMPANY, INC., A CALIFORNIA CORPORATION.

WHEREAS, the Modesto Garbage Company, Inc., a California corporation, has filed an application with the City Clerk of the City of Modesto to secure the transfer of the existing license for the collection of garbage in the City of Modesto from the Modesto Garbage Company, and

WHEREAS, the application of the Modesto Garbage Company, Inc., for the transfer of said license complies with the provisions of Section 5-5.14 and Section 5-5.15 of the Modesto Municipal Code, and

WHEREAS, the Council of the City of Modesto, at a regular meeting held on the 8th day of May, 1967, adopted a resolution fixing 4:30 o'clock P.M., May 15, 1967, at its regular place of meeting as the time and place for a public hearing on said application in compliance with the provisions of Section 5-5.15 of said Code, and

WHEREAS, on the 15th day of May, 1967, at the time and place above indicated, the Council held a public hearing on said application of Modesto Garbage Company, Inc., for transfer of the Modesto Garbage Company's license to collect garbage in the City of Modesto, at which time the City Manager submitted his report on said application, and

WHEREAS, the City Manager recommended that the license be transferred to Modesto Garbage Company, Inc., for the unexpired term thereof, subject to specified terms and conditions which are contained in Resolution No. 62-84 of the Council of the City of Modesto, which granted a license to the Modesto Garbage Company for the collection of garbage in the City of Modesto,

NOW, THEREFORE, BE IT RESOLVED by the Council of the City of Modesto as follows:

SECTION 1. The license of the Modesto Garbage Company to collect garbage in the City of Modesto is hereby transferred to the Modesto Garbage Company, Inc., a California corporation, subject to all of the terms and conditions contained in Modesto City Council Resolution No. 62-84 adopted on February 26, 1962, for the unexpired term thereof, as provided in said Resolution No. 62-84.

SECTION 2. The City Clerk is hereby directed to furnish a copy of this resolution to the Modesto Garbage Company, Inc., which shall constitute the license mentioned in Section 5-5.17 of the Modesto Municipal Code.

The foregoing resolution was introduced at a regular meeting of the Council of the City of Modesto held on the 15th day of May, 1967, by Councilman Hughes, who moved its adoption, which motion being duly seconded by Councilman Simon, was upon roll call carried and the resolution adopted by the following vote:

AYES: Councilmen: Hughes, Mitchell, Simon, Smith,
Vice Mayor Robinson

NOES: Councilmen: None

ABSENT: Councilmen: Shastid, Mayor Davies

ATTEST: W. T. Chynoweth
W. T. CHYNOWETH, City Clerk

(SEAL)

APPROVED AS TO FORM:

BY Elwyn L. Johnson
ELWYN L. JOHNSON, City Attorney

MODESTO CITY COUNCIL
RESOLUTION NO. 67-382

RE-

A RESOLUTION ACCEPTING THE/CONSTRUCTION OF CURBS AND GUTTERS,
SIDEWALKS, DRIVEWAYS AND ALLEY APPROACHES AT VARIOUS LOCATIONS
IN THE CITY OF MODESTO BY GIB GOODRUM, CEMENT CONTRACTOR,
EMPIRE, CALIFORNIA

WHEREAS, a report has been filed by the Director of Public
Works that the^{re-}/construction of curbs and gutters, sidewalks,
driveways and alley approaches at various locations in the City
of Modesto
has been completed by Gib Goodrum, Cement Contractor, Empire,
California,
in accordance with the contract agreement, dated January 10, 1967.

NOW, THEREFORE, BE IT RESOLVED that the construction of curbs
and gutters, sidewalks, driveways and alley approaches at various
locations in the City of Modesto
be accepted from said contractor, Gib Goodrum,

that Notice of Completion be filed with the Recorder of Stanislaus
County and that payment of amounts due in the amount of \$13,705.40,
as provided in the contract, be authorized.


The foregoing resolution was introduced at a regular meeting
of the Council of the City of Modesto held on the 15th day of May,
1967, by Councilman Smith , who moved its adoption, which motion
being duly seconded by Councilman Mitchell , was upon roll call
carried and the resolution adopted by the following vote:

AYES: Councilmen: Mitchell, Simon, Smith, Vice Mayor Robinson

NOES: Councilmen: None

ABSENT: Councilmen: Hughes, Shastid, Mayor Davies

ATTEST:


~~XXXXXXXXXXXX~~ City Clerk
W. T. CHYNOWETH

MODESTO CITY COUNCIL
RESOLUTION NO. 67- 383

A RESOLUTION AMENDING RESOLUTION NO. 67-295 ENTITLED "A RESOLUTION OF THE CITY OF MODESTO ESTABLISHING FLAT-RATE CHARGES FOR WATER SERVICE TO SCHOOLS WITHIN THE SYLVAN UNION SCHOOL DISTRICT AND RESCINDING RESOLUTIONS NO. 60-170, 63-458, 64-373 AND 66-47" TO PROVIDE FOR AN EFFECTIVE DATE.

BE IT RESOLVED by the Council of the City of Modesto that Resolution No. 67-295 entitled "A Resolution of the City of Modesto Establishing Flat-Rate Charges for Water Service to Schools Within the Sylvan Union School District and Rescinding Resolutions No. 60-170, 63-458, 64-373 and 66-47" is hereby amended by adding the following paragraph thereto:

"BE IT FURTHER RESOLVED by the Council that this resolution shall apply retroactively to November 1, 1966".

The foregoing resolution was introduced at a regular meeting of the Council of the City of Modesto held on the 15th day of May, 1967, by Councilman Smith, who moved its adoption, which motion being duly seconded by Councilman Mitchell, was upon roll call carried and the resolution adopted by the following vote:

AYES: Councilmen: Mitchell, Simon, Smith, Vice Mayor Robinson

NOES: Councilmen: None

ABSENT: Councilmen: Hughes, Shastid, Mayor Davies

ATTEST: W. T. Chynoweth
W. T. CHYNOWETH, City Clerk

(SEAL)

APPROVED AS TO FORM:

By Elwyn L. Johnson
ELWYN L. JOHNSON, City Attorney

MODESTO CITY COUNCIL
RESOLUTION NO. 67- 383 (a) ,

A RESOLUTION AMENDING RESOLUTION NO. 67-296 ENTITLED "A RESOLUTION OF THE CITY OF MODESTO ESTABLISHING FLAT-RATE CHARGES FOR WATER SERVICES TO THE MUNCY SCHOOL IN THE STANISLAUS UNION SCHOOL DISTRICT AND RESCINDING RESOLUTION NO. 63-396" TO PROVIDE FOR AN EFFECTIVE DATE.

BE IT RESOLVED by the Council of the City of Modesto that Resolution No. 67-296 entitled "A Resolution of the City of Modesto Establishing Flat-Rate Charges for Water Services to the Muncy School in the Stanislaus Union School District and Rescinding Resolution No. 63-396" is hereby amended by adding the following paragraph thereto:

"BE IT FURTHER RESOLVED by the Council that this resolution shall apply retroactively to November 1, 1966".

The foregoing resolution was introduced at a regular meeting of the Council of the City of Modesto held on the 15th day of May, 1967, by Councilman Smith, who moved its adoption, which motion being duly seconded by Councilman Mitchell, was upon roll call carried and the resolution adopted by the following vote:

AYES: Councilmen: Mitchell, Simon, Smith, Vice Mayor Robinson

NOES: Councilmen: None

ABSENT: Councilmen: Hughes, Shastid, Mayor Davies

ATTEST:

W. T. Chynoweth
W. T. CHYNOWETH, City Clerk

(SEAL)

APPROVED AS TO FORM:

By

Elwyn L. Johnson
ELWYN L. JOHNSON, City Attorney

MODESTO CITY COUNCIL
RESOLUTION NO. 67- 383(b)

A RESOLUTION AMENDING RESOLUTION NO. 67-297 ENTITLED "A RESOLUTION ESTABLISHING FLAT-RATE CHARGES FOR WATER SERVICE TO MODESTO CITY SCHOOLS AND RESCINDING RESOLUTIONS NO. 60-162, 63-151 and 65-518" TO PROVIDE FOR AN EFFECTIVE DATE.

BE IT RESOLVED by the Council of the City of Modesto that Resolution No. 67-297 entitled "A Resolution Establishing Flat-Rate Charges for Water Service to Modesto City Schools and Rescinding Resolutions No. 60-162, 63-151 and 65-518" is hereby amended by adding the following paragraph thereto:

"BE IT FURTHER RESOLVED by the Council that this resolution shall apply retroactively to November 1, 1966".

The foregoing resolution was introduced at a regular meeting of the Council of the City of Modesto held on the 15th day of May, 1967, by Councilman Smith, who moved its adoption, which motion being duly seconded by Councilman Mitchell, was upon roll call carried and the resolution adopted by the following vote:

AYES: Councilmen: Mitchell, Simon, Smith, Vice Mayor Robinson

NOES: Councilmen: None

ABSENT: Councilmen: Hughes, Shastid, Mayor Davies

ATTEST: W. T. Chynoweth
W. T. CHYNOWETH, City Clerk

(SEAL)

APPROVED AS TO FORM:

By Elwyn L. Johnson
ELWYN L. JOHNSON, City Attorney

MODESTO CITY COUNCIL
RESOLUTION NO. 67- 383 (c)

A RESOLUTION AMENDING RESOLUTION NO. 67-298 ENTITLED "A RESOLUTION ESTABLISHING FLAT-RATE CHARGES FOR WATER SERVICE TO MODESTO JUNIOR COLLEGE OF THE YOSEMITE JUNIOR COLLEGE DISTRICT AND RESCINDING RESOLUTION NO. 65-519" TO PROVIDE FOR AN EFFECTIVE DATE.

BE IT RESOLVED by the Council of the City of Modesto that Resolution No. 67-298 entitled "A Resolution Establishing Flat-Rate Charges for Water Service to Modesto Junior College of the Yosemite Junior College District and Rescinding Resolution No. 65-519" is hereby amended by adding the following paragraph thereto:

"BE IT FURTHER RESOLVED by the Council that this resolution shall apply retroactively to November 1, 1966".

The foregoing resolution was introduced at a regular meeting of the Council of the City of Modesto held on the 15th day of May, 1967, by Councilman Smith, who moved its adoption, which motion being duly seconded by Councilman Mitchell, was upon roll call carried and the resolution adopted by the following vote:

AYES: Councilmen: Mitchell, Simon, Smith, Vice Mayor Robinson

NOES: Councilmen: None

ABSENT: Councilmen: Hughes, Shastid, Mayor Davies

ATTEST: W. T. Chynoweth
W. T. CHYNOWETH, City Clerk

(SEAL)

APPROVED AS TO FORM:

By Elwyn L. Johnson
ELWYN L. JOHNSON, City Attorney

MODESTO CITY COUNCIL
RESOLUTION NO. 67-384

A RESOLUTION OF INTENTION OF THE COUNCIL OF THE CITY OF MODESTO TO CALL A SPECIAL ELECTION TO ANNEX TERRITORY TO THE CITY OF MODESTO, (SUNRISE ADDITION), AND RESCINDING RESOLUTION NO. 67-327, ENTITLED, "A RESOLUTION OF INTENTION OF THE COUNCIL OF THE CITY OF MODESTO TO CALL A SPECIAL ELECTION TO ANNEX TERRITORY TO THE CITY OF MODESTO (SUNRISE ADDITION)"

WHEREAS, on the 18th day of April, 1967, a petition proposing that the following described new territory, to wit, Sunrise Addition, be annexed to the City of Modesto, was duly received by the Council of the City of Modesto, and

WHEREAS, said petition is signed by not less than one-fourth (1/4) of the qualified electors residing within said described territory as shown by the County registration of voters, and

WHEREAS, said petition contains said description of the said new territory proposed to be annexed to said City of Modesto,

NOW, THEREFORE, it is hereby resolved that it is the intention of this Council to call a special election for the purpose of submitting to the electors residing within the hereinafter described territory the question whether or not said described territory should be annexed to said City of Modesto, and the property therein subjected to taxation after annexation equally with the property within the City, to pay the bonded indebtedness of the City of Modesto for the acquisition, construction or completion of municipal improvements outstanding or authorized at the date of the first publication of the notice of the election. Said territory is described as attached hereto.

Said territory shall be designated and referred to upon election ballots as Sunrise Addition.

Any person owning real property within the said described territory may appear before the Council of the City of Modesto on

the 12th day of June, 1967, at the hour of 8:15 o'clock P.M., at the Council Chambers located in the City Hall, 801 - 11th Street, Modesto, California, concerning written protest against the annexation filed pursuant to Government Code Section 35120.

BE IT FURTHER RESOLVED that Resolution No. 67-327 adopted by the Council of the City of Modesto on the 1st day of May, 1967, is hereby rescinded.

The foregoing resolution was introduced at a regular meeting of the Council of the City of Modesto held on the 15th day of May, 1967, by Councilman Smith, who moved its adoption, which motion being duly seconded by Councilman Mitchell, was upon roll call carried and the resolution adopted by the following vote:

AYES: Councilmen: Mitchell, Simon, Smith, Vice Mayor Robinson

NOES: Councilmen: None

ABSENT: Councilmen: Hughes, Shastid, Mayor Davies

ATTEST:

W. T. Chynoweth
W. T. CHYNOWETH, City Clerk

(SEAL)

APPROVED AS TO FORM:

BY Elwyn L. Johnson
ELWYN L. JOHNSON, City Attorney

APPROVED AS TO DESCRIPTION:

BY R. A. Rosewood
Public Works Department
GP 5-15-67

All that real property in the State of California, County of Stanislaus, being a portion of Section 21, Township 3 South, Range 9 East, Mount Diablo Base and Meridian, described as follows:

Beginning at a point on the existing City Limits as established by the Northwestern corner of the FAIR ADDITION (151), as per description filed February 8, 1963, as Instrument 5123, Stanislaus County Records, said point being Southerly 20.00 feet and Westerly 25.00 feet from the West quarter corner of Section 21, and also being the intersection of the Westerly extension of the Southern line of 40 foot East Roseburg Avenue and a line which is parallel with and 25.00 feet, measured at right angles, Westerly from the West line of Section 21 and the center line of 86 foot McHenry Avenue; thence along said parallel line and the existing City Limits as established by the Eastern line of the NORTH CENTRAL ADDITION (49), as per description filed July 15, 1953, as Instrument 17507, Stanislaus County Records, North $0^{\circ} 56'$ West, 350.33 feet to the Southwestern corner of the HELM ADDITION (142), as per description filed December 13, 1962, as Instrument 46565, Stanislaus County Records; thence along the existing City Limits on the Southern line of said Helm Addition, South $89^{\circ} 48' 35''$ East, 674.85 feet to the Southeastern corner of the Helm Addition; thence leaving the City Limits and along lines established by the MENSINGER TRACT NO. 4, as per map filed August 1, 1946, in Volume 14 of Maps, Page 68, Stanislaus County Records, the following bearings and distances: South $89^{\circ} 48' 35''$ East, 10.00 feet to the Western line of a 10 foot alley in Block 1130; thence along the Western line of said alley, South $0^{\circ} 56' 45''$ East, 235.00 feet to the Westerly extension of the Northern line of Lot 2 of Block 1130; thence along said Northern line and its Westerly and Easterly extensions, South $89^{\circ} 48' 35''$ East, 162.43 feet to the center line of 60 foot Collier Avenue; thence along said center line, South $0^{\circ} 55' 35''$ East, 0.22 feet to the Westerly extension of the Northern line of the South half of Lot 27 in Block 1128; thence along said Westerly extension and the Northern line, South $89^{\circ} 49'$ East, 152.50 feet to the Western line of a 20 foot alley in Block 1128; thence along said Western line of the alley, North $0^{\circ} 55' 35''$ West, 10.00 to the Westerly extension of the Northern line of Lot 22 in Block 1128; thence along said Northern line and its westerly and Easterly extensions, South $89^{\circ} 49'$ East, 172.50 feet to the center line of 60 foot Trombetta Avenue; thence along said center line, South $0^{\circ} 55' 35''$ East, 12.50 feet to the Westerly extension of the Northern line of the South half of Lot 22 in Block 1127; thence along said Westerly extension and said Northern line, South $89^{\circ} 49'$ East, 152.44 feet to the Western line of a 20 foot alley in Block 1127; thence along said Western line and the Western line of the alley in Block 1136, North $0^{\circ} 54'$ West, 1013.13 feet; thence leaving the Mensinger Tract No. 4 and along the Westerly extension and the Northern line of the South half of Lot 2 of the SUBDIVISION OF LOTS 21 AND 22 OF THE MENSINGER COLONY, as per map filed April 15, 1927, in Volume 11 of Maps, Page 2, Stanislaus County Records, South $89^{\circ} 48'$ East, 350.70 feet to the Eastern line of said Lot 2; thence along the Eastern line of Lot 2, said line also being the Western line of Lot 24 of the MENSINGER COLONY, as per map filed May 18, 1909, in Volume 4 of Maps, Page 25, Stanislaus County Records, North $0^{\circ} 54'$ West, 214.45 feet to the Northern line of Lot 24; thence along the Northern line of Lots 24, 25 and 28, said line being the Northern line of the South half of the Northwest quarter of Section 21 and the center line of 50 foot East Orangeburg Avenue, South $89^{\circ} 48'$ East, 793.33 feet to a line which is parallel with and 197.00 feet, measured at right angles, Westerly from the Eastern line of Lot 28; thence along said parallel line, South $0^{\circ} 49'$ East, 306.11 feet to a line which is parallel with and 306.11 feet, measured at right angles, Southerly from the Northern line of Lot 28; thence along said parallel line, South $89^{\circ} 48'$ East, 32.00 feet to a line which is parallel with and 165.00 feet, measured at right angles, Westerly from the Eastern line of Lot 28;

thence along said parallel line, South $0^{\circ} 49'$ East, 213.44 feet to a line which is parallel with and 140.00 feet, measured at right angles, Northerly from the Southern line of Lot 28; thence along said parallel line, South $89^{\circ} 48'$ East, 165.00 feet to the Eastern line of Lot 28, said Eastern line being the North-South quarter section line of Section 21; thence along the Eastern line of Lot 28 and the quarter section line, South $0^{\circ} 48' 30''$ East, 140.00 feet to the Southeastern corner of Lot 28 and the center line of 50 foot Dawn Drive as shown on the map of SUNRISE HOMES, as per map filed June 25, 1945, in Volume 14 of Maps, Page 36, Stanislaus County Records; thence along the center line of Dawn Drive, South $89^{\circ} 45' 10''$ East, 660.84 feet to the center line of 60 foot Sarah Avenue, said line being the Eastern line of the West half of the Southwest quarter of the Northeast quarter of Section 21; thence along said center line, South $0^{\circ} 40' 20''$ East, 8.57 feet to the Westerly extension of the Northern line of Lot 13 of Block 1142, as shown on the map of the SUTTER SCHOOL TRACT, as per map filed July 20, 1949, in Volume 16 of Maps, Page 60, Stanislaus County Records; thence along said Northern line and its Westerly and Easterly extensions, North $89^{\circ} 08' 40''$ East, 177.00 feet to the Eastern line of a 20 foot alley in Block 1142; thence along said Eastern line and the Western line of Lot 12 of Block 1142, North $0^{\circ} 40' 20''$ West, 162.62 feet to the Northwestern line of Lot 11; thence along the Northwestern line of Lots 11, 10, 9, 8 and the Western 19.32 feet of Lot 7, North $50^{\circ} 25'$ East, 239.32 feet; thence along the Northwestern line of the Eastern 35.70 feet of Lot 7 and all of Lot 6, North $51^{\circ} 39' 30''$ East, 90.71 feet to the Northeastern line of Lot 6; thence along said Northeastern line of Lot 6 and its Southeasterly extension, South $39^{\circ} 35'$ East, 183.20 feet to the Southeastern line of Badgley Drive; thence along said Southeastern line, South $50^{\circ} 25'$ West, 6.96 feet to the Northeastern corner of Lot 12 of Block 1121 of the Sutter School Tract; thence along the Northeastern line of Lot 12, South $39^{\circ} 35'$ East, 113.79 feet to the Southeastern corner of Lot 12 and the Southwestern corner of Lot 13, said point being on the Northwestern line of the Modesto Irrigation District Lateral Number 4; thence along the Southeastern line of Lot 13 and the Northwestern line of said Lateral Number 4, North $49^{\circ} 30' 40''$ East, 58.10 feet to the center line of 40 foot El Vecino Avenue, said line being the Eastern line of the Southwest quarter of the Northeast quarter of Section 21; thence along said quarter quarter section line, South $0^{\circ} 39' 30''$ East, 156.26 feet to a point on the Southeastern line of Lateral Number 4, said point being on the existing City Limits as established by the Northern corner of the EL VECINO NO. 2 ADDITION (182), as per description filed September 28, 1965, as Instrument 37540, Stanislaus County Records; thence along the Southeastern line of Lateral Number 4 and the existing City Limits, South $49^{\circ} 30' 40''$ West, 860.10 feet to the Western line of said El Vecino No. 2 Addition; thence leaving the City Limits and continuing along the Southeastern line of Lateral Number 4, South $49^{\circ} 30' 40''$ West, 507.57 feet, and South $39^{\circ} 59' 40''$ West, 445.99 feet to a point on the Western line of 40 foot Sunrise Avenue, said line being 20.00 feet Westerly from the North-South quarter section line of Section 21, and said point being on the existing City Limits as established by the Northeastern corner of the JOHN MUIR PARK TRACT ADDITION (10), as per description filed January 20, 1941, as Instrument 886, Stanislaus County Records; thence along the existing City Limits and the John Muir Park Tract Addition the following bearings and distances: South $89^{\circ} 21' 40''$ West, 158.12 feet to the Northwestern line of Lateral Number 4; South $40^{\circ} 15' 34''$ West, 890.36 feet; South $88^{\circ} 12' 15''$ West, 544.37 feet; South $0^{\circ} 53' 15''$ East, 10.00 feet on the center line of 60 foot Kimble Street; thence along the existing City Limits as established by the LESLIEHUGH TRACT, BLOCK 624 ADDITION (19), as per description filed August 11, 1948, as Instrument 16775, Stanislaus County Records, South $88^{\circ} 12' 15''$ West,

536.50 feet; thence along the existing City Limits as established by the O'SHEA ADDITION (105), as per description filed January 21, 1960, as Instrument 1679, Stanislaus County Records, South $88^{\circ} 12' 15''$ West, 130.00 feet, and South $0^{\circ} 53' 15''$ East, 518.05 feet; thence along the existing City Limits as established by the LESLIEHUGH TRACT ADDITION (7), as per description filed January 3, 1939, as Instrument 3, Stanislaus County Records, South $0^{\circ} 53' 15''$ East, 15.00 feet, and North $89^{\circ} 58'$ West, 421.14 feet; thence along the existing City Limits as established by the COVELL ADDITION (72), as per description filed August 22, 1956, as Instrument 22580, Stanislaus County Records, North $0^{\circ} 56'$ West, 245.28 feet; thence along the existing City Limits as established by the ALLEN ADDITION (101), as per description filed November 10, 1959 as Instrument 32914, Stanislaus County Records, the following bearings and distances: North $0^{\circ} 56'$ West, 60.00 feet; North $88^{\circ} 57'$ East, 92.00 feet on the Northern line of 60 foot Hintze Avenue; and North $0^{\circ} 56'$ West, 125.00 feet; thence along the existing City Limits as established by the FAIR ADDITION (151), as per description filed February 8, 1963, as Instrument 5123, Stanislaus County Records, the following bearings and distances: North $0^{\circ} 56'$ West, 100.94 feet; South $88^{\circ} 50'$ East, 9.47 feet; North $0^{\circ} 56'$ West, 195.47 feet; North $89^{\circ} 51'$ West, 119.99 feet; North $0^{\circ} 56'$ West, 12326 feet; South $89^{\circ} 51'$ East, 69.22 feet on the Northern line of 40 foot East Fairmont Avenue; North $0^{\circ} 56'$ West, 360.00 feet; South $89^{\circ} 51'$ East, 3.75 feet on the Northern line of 50 foot Corson Avenue; North $0^{\circ} 56'$ West, 126.65 feet; North $89^{\circ} 51'$ West, 80.65 feet; North $0^{\circ} 56'$ West, 176.90 feet; South $89^{\circ} 51'$ East, 80.00 feet on the Northern line of 40 foot Palm Avenue; North $0^{\circ} 56'$ West, 196.00 feet; North $89^{\circ} 51'$ West, 80.00 feet; North $0^{\circ} 56'$ West, 98.00 feet; and North $89^{\circ} 51'$ West, 237.00 feet on the Southern line of 40 foot East Roseburg Avenue to the point of beginning, containing 128.825 Acres, more or less.

MODESTO CITY COUNCIL
RESOLUTION NO. 67-385

A RESOLUTION APPROVING AGREEMENT BETWEEN THE CITY OF MODESTO AND GLENN M. BLOOMER AND LAURA L. BLOOMER FOR SEWER SERVICE TO PROPERTY AT 1318 GARDEN AVENUE (East 50 feet of Lot 6, Block 3143)

BE IT HEREBY RESOLVED by the Council of the City of Modesto that the agreement between the City of Modesto and Glenn M. Bloomer and Laura L. Bloomer for sewer service to property at 1318 Garden Avenue (East 50 feet of Lot 6, Block 3143) in the City of Modesto

~~for~~

be, and it is hereby approved.

BE IT FURTHER RESOLVED that the execution of said agreement by the designated city officials be authorized.

The foregoing resolution was introduced at a regular meeting of the Council of the City of Modesto held on the 15th day of May , 1967 , by Councilman Smith , who moved its adoption, which motion being duly seconded by Councilman Mitchell, was upon roll call carried and the resolution adopted by the following vote:

AYES: Councilmen: Mitchell, Simon, Smith, Vice Mayor Robinson

NOES: Councilmen: None

ABSENT: Councilmen: Hughes, Shastid, Mayor Davies

ATTEST:


W. T. CHYNOWETH, City Clerk

MODESTO CITY COUNCIL
RESOLUTION NO. 67-386

A RESOLUTION APPROVING CONTRACT BETWEEN THE CITY OF MODESTO AND U. S. DEPARTMENT OF AGRICULTURE, AGRICULTURAL RESEARCH SERVICE, FOR RENTAL OF PORTION OF GARAGE AT FIRE STATION NO. 3, LOCATED AT 416 DOWNEY AVENUE, MODESTO, CALIFORNIA (Effective July 1, 1967 through June 30, 1968)

BE IT HEREBY RESOLVED by the Council of the City of Modesto that the contract between the City of Modesto and U. S. Department of Agriculture, Agricultural Research Service, for rental of portion of garage at Fire Station No. 3, located at 416 Downey Avenue, Modesto, California, for a one-year period effective July 1, 1967 through June 30, 1968, at \$10 per month, be, and it is hereby approved.

BE IT FURTHER RESOLVED that the execution of said contract by the designated city officials be authorized.

The foregoing resolution was introduced at a regular meeting of the Council of the City of Modesto held on the 15th day of May, 1967, by Councilman Hughes, who moved its adoption, which motion being duly seconded by Councilman Mitchell, was upon roll call carried and the resolution adopted by the following vote:

AYES: Councilmen: Hughes, Mitchell, Simon, Smith,
Vice Mayor Robinson

NOES: Councilmen: None

ABSENT: Councilmen: Shastid, Mayor Davies

ATTEST:


W. T. CHYNOWETH, City Clerk

MODESTO CITY COUNCIL
RESOLUTION NO. 67-307

A RESOLUTION INSTRUCTING THE SUPERINTENDENT OF
STREETS TO GIVE NOTICE REQUIRING CONSTRUCTION OF
SIDEWALK, CURB AND GUTTER ALONG
CERTAIN STREETS IN THE CITY OF MODESTO. (SECOND
STREET AT 201 "I" STREET)

WHEREAS, Chapter 27 of Part 3 of Division 7 of the
Streets and Highways Code of the State of California establishes
a procedure pursuant to which the construction of sidewalk, curb
and gutter may be required, and

WHEREAS, in accordance with Section 5876 of the Streets
and Highways Code, the Superintendent of Streets finds that
sidewalk, curb and gutter have been constructed in
front of the properties constituting more than fifty per cent (50%)
of the street frontage of Second Street

NOW, THEREFORE, BE IT RESOLVED by the Council of the City
of Modesto as follows:

SECTION 1. The Superintendent of Streets is hereby
directed to notify the owners of record of the properties described
as follows:

All that real property in the City of Modesto,
County of Stanislaus, State of California,
described as follows:

Lots 17, 18 and 19 of Lot 6 in the CITY OF MODESTO
as per map filed December 21, 1942, in Volume 15 of
Maps, Stanislaus County Records.

to construct or cause to be constructed sidewalk, curb and gutter along the street frontage of the property/properties hereinabove described, all of said construction to be in accordance with City of Modesto standards for such construction work.

SECTION 2. The 5th day of June, 1967, at 4:35 o'clock P.M., in the Council Chambers, located in the City Hall, 801 Eleventh Street, Modesto, California, is set as the time and place where the Council will hear and pass upon objections or protests, if any, which may be raised by any property owner or other interested persons relating to the proposed work.

SECTION 3. The Superintendent of Streets is hereby authorized to implement the provisions of this resolution in accordance with the procedure contained in Chapter 27, Part 3, Division 7 of the Streets and Highways Code of the State of California.

The foregoing resolution was introduced at a regular meeting of the Council of the City of Modesto held on the 15th day of May, 1967, by Councilman Smith, who moved its adoption, which motion being duly seconded by Councilman Mitchell, was upon roll call carried and the resolution adopted by the following vote:

AYES: Councilmen: Mitchell, Simon, Smith, Vice Mayor Robinson

NOES: Councilmen: None

ABSENT: Councilmen: Hughes, Shastid, Mayor Davies

ATTEST: W. T. Chynoweth
W. T. CHYNOWETH, City Clerk

(SEAL)

APPROVED AS TO FORM:

By Elwyn L. Johnson
ELWYN L. JOHNSON, City Attorney

APPROVED AS TO DESCRIPTION:

By Mel Jones
Public Works Department

MODESTO CITY COUNCIL
RESOLUTION NO. 67-388

A RESOLUTION INSTRUCTING THE SUPERINTENDENT OF STREETS TO GIVE NOTICE REQUIRING CONSTRUCTION OF SIDEWALK, CURB AND GUTTER ALONG CERTAIN STREETS IN THE CITY OF MODESTO. (LA LOMA AT SOUTHEAST CORNER OF EL RIO, LOT 7, BLOCK 235)

WHEREAS, Chapter 27 of Part 3 of Division 7 of the Streets and Highways Code of the State of California establishes a procedure pursuant to which the construction of sidewalk, curb and gutter may be required, and

WHEREAS, in accordance with Section 5876 of the Streets and Highways Code, the Superintendent of Streets finds that sidewalk, curb and gutter have been constructed in front of the properties constituting more than fifty per cent (50%) of the street frontage of Block 235, La Loma

NOW, THEREFORE, BE IT RESOLVED by the Council of the City of Modesto as follows:

SECTION 1. The Superintendent of Streets is hereby directed to notify the owners of record of the properties described as follows:

All that real property in the City of Modesto, County of Stanislaus, State of California, described as follows:

Lot 7, Block 235 in the CITY OF MODESTO as per map filed December 21, 1942, in Volume 15 of Maps, Stanislaus County Records.

to construct or cause to be constructed sidewalk, curb and gutter along the street frontage of the property/properties hereinabove described, all of said construction to be in accordance with City of Modesto standards for such construction work.

SECTION 2. The 5th day of June, 1967, at 4:35 o'clock P.M., in the Council Chambers, located in the City Hall, 801 Eleventh Street, Modesto, California, is set as the time and place where the Council will hear and pass upon objections or protests, if any, which may be raised by any property owner or other interested persons relating to the proposed work.

SECTION 3. The Superintendent of Streets is hereby authorized to implement the provisions of this resolution in accordance with the procedure contained in Chapter 27, Part 3, Division 7 of the Streets and Highways Code of the State of California.

The foregoing resolution was introduced at a regular meeting of the Council of the City of Modesto held on the 15th day of May, 1967, by Councilman Smith, who moved its adoption, which motion being duly seconded by Councilman Mitchell, was upon roll call carried and the resolution adopted by the following vote:

AYES: Councilmen: Mitchell, Simon, Smith, Vice Mayor Robinson

NOES: Councilmen: None

ABSENT: Councilmen: Hughes, Shastid, Mayor Davies

ATTEST: W. T. Chynoweth
W. T. CHYNOWETH, City Clerk

(SEAL)

APPROVED AS TO FORM:

By Elwyn L. Johnson
ELWYN L. JOHNSON, City Attorney

APPROVED AS TO DESCRIPTION:

By Mel Jones
Public Works Department

MODESTO CITY COUNCIL
RESOLUTION NO. 67-389

A RESOLUTION INSTRUCTING THE SUPERINTENDENT OF STREETS TO GIVE NOTICE REQUIRING CONSTRUCTION OF SIDEWALK, CURB AND GUTTER ALONG CERTAIN STREETS IN THE CITY OF MODESTO. (229 BODEM STREET, LOTS 16 AND 17, BLOCK 590)

WHEREAS, Chapter 27 of Part 3 of Division 7 of the Streets and Highways Code of the State of California establishes a procedure pursuant to which the construction of sidewalk, curb and gutter may be required, and

WHEREAS, in accordance with Section 5876 of the Streets and Highways Code, the Superintendent of Streets finds that sidewalk, curb and gutter have been constructed in front of the properties constituting more than fifty per cent (50%) of the street frontage of Block 590, Bodem Street

NOW, THEREFORE, BE IT RESOLVED by the Council of the City of Modesto as follows:

SECTION 1. The Superintendent of Streets is hereby directed to notify the owners of record of the properties described as follows:

All that real property in the City of Modesto, County of Stanislaus, State of California, described as follows:

Lots 16 and 17, Block 590 in the CITY OF MODESTO as per map filed December 21, 1942, in Volume 15 of Maps, Stanislaus County Records.

to construct or cause to be constructed sidewalk, curb and gutter along the street frontage of the property/properties hereinabove described, all of said construction to be in accordance with City of Modesto standards for such construction work.

SECTION 2. The 5th day of June, 1967, at 4:35 o'clock P.M., in the Council Chambers, located in the City Hall, 801 Eleventh Street, Modesto, California, is set as the time and place where the Council will hear and pass upon objections or protests, if any, which may be raised by any property owner or other interested persons relating to the proposed work.

SECTION 3. The Superintendent of Streets is hereby authorized to implement the provisions of this resolution in accordance with the procedure contained in Chapter 27, Part 3, Division 7 of the Streets and Highways Code of the State of California.

The foregoing resolution was introduced at a regular meeting of the Council of the City of Modesto held on the 15th day of May, 1967, by Councilman Smith, who moved its adoption, which motion being duly seconded by Councilman Mitchell, was upon roll call carried and the resolution adopted by the following vote:

AYES: Councilmen: Mitchell, Simon, Smith, Vice Mayor Robinson

NOES: Councilmen: None

ABSENT: Councilmen: Hughes, Shastid, Mayor Davies

ATTEST: W. T. Chynoweth
W. T. CHYNOWETH, City Clerk

(SEAL)

APPROVED AS TO FORM:

By Elwyn L. Johnson
ELWYN L. JOHNSON, City Attorney

APPROVED AS TO DESCRIPTION:

By Mel Jones
Public Works Department

✓
LWA
5/11/67

MODESTO CITY COUNCIL
RESOLUTION NO. 67-390

A RESOLUTION APPROVING AGREEMENT BETWEEN THE CITY OF MODESTO AND WILLIAM ALFRED DECKWA AND RUBY ALLEAN DECKWA FOR SEWER SERVICE TO PROPERTY AT 909 SUTTER AVENUE (Block 3152, Lot 17)

BE IT HEREBY RESOLVED by the Council of the City of Modesto that the agreement between the City of Modesto and William Alfred Deckwa and Ruby Allean Deckwa for sewer service to property at 909 Sutter Avenue (Block 3152, Lot 17) in the City of Modesto

~~and~~

be, and it is hereby approved.

BE IT FURTHER RESOLVED that the execution of said agreement by the designated city officials be authorized.

The foregoing resolution was introduced at a regular meeting of the Council of the City of Modesto held on the 15th day of May , 1967 , by Councilman Smith , who moved its adoption, which motion being duly seconded by Councilman Mitchell, was upon roll call carried and the resolution adopted by the following vote:

AYES: Councilmen: Mitchell, Simon, Smith, Vice Mayor Robinson

NOES: Councilmen: None

ABSENT: Councilmen: Hughes, Shastid, Mayor Davies

ATTEST:


W. T. CHYNOWETH, City Clerk

MODESTO CITY COUNCIL
RESOLUTION NO. 67-391

A RESOLUTION APPROVING AND PROVIDING FOR THE EXECUTION OF A CONTRACT FOR GRANT FOR URBAN BEAUTIFICATION AND IMPROVEMENT NO. CALIF. B-22(G) BY AND BETWEEN THE CITY OF MODESTO AND THE UNITED STATES OF AMERICA.

BE IT RESOLVED by the City Council of the City of Modesto as follows:

SECTION 1. The pending proposed Contract for Grant for Urban Beautification and Improvement No. Calif. B-22(G) is hereby in all respects approved.

SECTION 2. The City Manager of the City of Modesto is hereby authorized and directed to execute Contract No. Calif. B-22(G) in two (2) counterparts on behalf of the City of Modesto and the City Clerk is hereby authorized and directed to impress and attest the official seal of the Public Body on each such counterparts and to forward such counterparts to the Department of Housing and Urban Development, for execution on behalf of the Government together with such other documents relative to the approval and execution of such counterparts as may be required by the Government.

SECTION 3. This resolution shall take effect immediately.

The foregoing resolution was introduced at a regular meeting of the Council of the City of Modesto held on the 15th day of May, 1967, by Councilman Smith, who moved its adoption, which motion being duly seconded by Councilman Mitchell, was upon roll call carried and the resolution adopted by the following vote:

AYES: Councilmen: Mitchell, Simon, Smith, Vice Mayor Robinson

NOES: Councilmen: Hughes

ABSENT: Councilmen: Shastid, Mayor Davies

ATTEST: W. T. Chynoweth
W. T. CHYNOWETH, City Clerk

(SEAL)

APPROVED AS TO FORM:

By Elwyn L. Johnson
ELWYN L. JOHNSON, City Attorney

MODESTO CITY COUNCIL
RESOLUTION NO. 67-392

A RESOLUTION APPROVING INSTALLATION OF THREE 8-INCH ILLUMINATED
"NO RIGHT TURN" SIGNS AT 9TH AND B STREETS

WHEREAS, the Director of Parking and Traffic, in a memorandum dated April 10, 1967, has recommended that the three small neon "No Right Turn" signs at 9th and B Streets be replaced by three larger 8-inch illuminated signs for increased safety.

NOW, THEREFORE, BE IT RESOLVED by the Council of the City of Modesto that the installation of three larger 8-inch illuminated "No Right Turn" signs at 9th and B Streets in the City of Modesto be, and it is hereby approved.


The foregoing resolution was introduced at a regular meeting of the Council of the City of Modesto held on the 15th day of May, 1967, by Councilman Smith, who moved its adoption, which motion being duly seconded by Councilman Mitchell, was upon roll call carried and the resolution adopted by the following vote:

AYES: Councilmen: Mitchell, Simon, Smith, Vice Mayor Robinson

NOES: Councilmen: None

ABSENT: Councilmen: Hughes, Shastid, Mayor Davies

ATTEST:



W. T. CHYNOWETH, City Clerk

MODESTO CITY COUNCIL
RESOLUTION NO. 67-393

A RESOLUTION APPROVING APPROPRIATION TRANSFER FOR INSTALLATION OF
8-INCH ILLUMINATED "NO RIGHT TURN" SIGNS AT 9TH AND B STREETS (\$1200)

BE IT HEREBY RESOLVED BY THE COUNCIL of the City of Modesto that
the following appropriation transfer(s) be approved:


FUND 101

FROM:	Parking and Traffic - Pedestrian signals McHenry at Needham (56-5304)	\$1,200.00
TO:	Parking and Traffic - "No Right Turn" signs - 9th and B Streets(56-5306)	\$1,200.00

The foregoing resolution was introduced at a regular meeting of the
Council of the City of Modesto held on the 15th day of May, 1967,
by Councilman Smith , who moved its adoption, which motion being
duly seconded by Councilman Mitchell , was upon roll call
carried and the resolution adopted by the following vote:

AYES:	Councilmen:	Mitchell, Simon, Smith, Vice Mayor Robinson
NOES:	Councilmen:	None
ABSENT:	Councilmen:	Hughes, Shastid, Mayor Davies

ATTEST:


W. T. CHYNOWETH
City Clerk

MODESTO CITY COUNCIL
RESOLUTION NO. 67-394

A RESOLUTION APPROVING RIGHT OF WAY AGREEMENT BETWEEN THE CITY OF MODESTO AND ALEX JACOBS, SR. AND SYLVIA JACOBS RELATING TO DEDICATION OF RIGHT OF WAY ON YOSEMITE BOULEVARD (Parcel No. 47)

BE IT HEREBY RESOLVED by the Council of the City of Modesto that the right of way agreement between the City of Modesto and Alex Jacobs, Sr. and Sylvia Jacobs

for dedication of right of way on Yosemite Boulevard (Parcel No. 47),

be and it is hereby approved. For further particulars, reference is made to a copy of the agreement on file in the office of the City Clerk.

BE IT FURTHER RESOLVED that the City Manager and City Clerk of the City of Modesto be, and they are hereby authorized and directed to execute said right of way agreement on behalf of the City of Modesto.

The foregoing resolution was introduced at a regular meeting of the Council of the City of Modesto held on the 15th day of May, 1967, by Councilman Smith, who moved its adoption, which motion being duly seconded by Councilman Mitchell, was upon roll call carried and the resolution adopted by the following vote:

AYES: Councilmen: Mitchell, Simon, Smith, Vice Mayor Robinson

NOES: Councilmen: None

ABSENT: Councilmen: Hughes, Shastid, Mayor Davies

ATTEST:


~~XXXXXXXXXXXX~~, City Clerk
W. T. CHYNOWETH

MODESTO CITY COUNCIL
RESOLUTION NO. 67-395

A RESOLUTION APPROVING RIGHT OF WAY AGREEMENT BETWEEN THE CITY OF MODESTO AND AGNES C. HUFFMAN WHEREBY THE CITY AGREES TO PURCHASE A PARCEL OF LAND FOR THE BRIGGSMORE AVENUE RIGHT OF WAY (Project No. 66-3-1291-6)

BE IT HEREBY RESOLVED by the Council of the City of Modesto that the right of way agreement between the City of Modesto and Agnes C. Huffman whereby the City agrees to purchase a parcel of land

for the Briggsmore Avenue right of way (Project No. 66-3-1291-6)

be and it is hereby approved. For further particulars, reference is made to a copy of the agreement on file in the office of the City Clerk.

BE IT FURTHER RESOLVED that the City Manager and City Clerk of the City of Modesto be, and they are hereby authorized and directed to execute said right of way agreement on behalf of the City of Modesto.

The foregoing resolution was introduced at a regular meeting of the Council of the City of Modesto held on the 15th day of May, 1967, by Councilman Hughes, who moved its adoption, which motion being duly seconded by Councilman Smith, was upon roll call carried and the resolution adopted by the following vote:

AYES: Councilmen: Hughes, Mitchell, Simon, Smith,
Vice Mayor Robinson
NOES: Councilmen: None
ABSENT: Councilmen: Shastid, Mayor Davies

ATTEST:


~~W. T. CHYNOWETH~~, City Clerk
W. T. CHYNOWETH

MODESTO CITY COUNCIL
RESOLUTION NO. 67-396

A RESOLUTION APPROVING APPROPRIATION TRANSFER TO PROVIDE FUNDS FOR LAND ACQUISITION FOR BRIGGSMORE AVENUE RIGHT OF WAY (Project No. 66-3-1291-6) (\$14,250)

BE IT HEREBY RESOLVED BY THE COUNCIL of the City of Modesto that the following appropriation transfer(s) be approved:

SPECIAL GAS TAX STREET IMPROVEMENT FUND 207

FROM: General Reserve	(60)	\$14,250.00
TO: Briggsmore Northern McHenry to Sunrise (41-6714)		\$14,250.00

The foregoing resolution was introduced at a regular meeting of the Council of the City of Modesto held on the 15th day of May, 1967, by Councilman Hughes, who moved its adoption, which motion being duly seconded by Councilman Smith, was upon roll call carried and the resolution adopted by the following vote:

AYES:	Councilmen:	Hughes, Mitchell, Simon, Smith, Vice Mayor Robinson
NOES:	Councilmen:	None
ABSENT:	Councilmen:	Shastid, Mayor Davies

ATTEST: W. T. Chynoweth
W. T. CHYNOWETH
City Clerk

MODESTO CITY COUNCIL
RESOLUTION NO. 67-397

A RESOLUTION REFERRING TO THE MODESTO CITY
PLANNING COMMISSION A PETITION FOR ANNEXATION
OF CERTAIN UNINHABITED TERRITORY TO THE CITY
OF MODESTO KNOWN AS GREENWOOD ESTATES NO. 2 ADDITION.

WHEREAS, a petition has been filed in the office of
the City Clerk requesting the annexation of certain uninhabited
territory to the City of Modesto, which territory is more
specifically described hereinafter, and

~~WHEREAS, the territory described in the petition is situated in the
County of Stanislaus, State of California, and is more particularly
described as attached hereto.~~

WHEREAS, annexation of the Greenwood Estates No. 2
Addition was approved by the Local Agency Formation Commission by
resolution adopted April 26, 1967.

NOW, THEREFORE, BE IT RESOLVED by the Council of the
City of Modesto that said petition for the annexation of the
hereinafter described uninhabited territory be referred to the
Planning Commission for its report and recommendation.

The territory herein referred to is situated in the
County of Stanislaus, State of California, and is more particularly
described as attached hereto.

The foregoing resolution was introduced at a regular
meeting of the Council of the City of Modesto held on the 15th
day of May, 1967, by Councilman Smith,
who moved its adoption, which motion being duly seconded by
Councilman Mitchell, was upon roll call carried and
the resolution adopted by the following vote:

- AYES: Councilmen: Mitchell, Simon, Smith, Vice Mayor Robinson
NOES: Councilmen: None
ABSENT: Councilmen: Hughes, Shastid, Mayor Davies

ATTEST: W. T. Chynoweth
W. T. CHYNOWETH, City Clerk

(SEAL)

APPROVED AS TO FORM:
By Elwyn L. Johnson
ELWYN L. JOHNSON, City Attorney

APPROVED AS TO DESCRIPTION: R. A. Blasey
Public Works Department
67-5-15-67

March 20, 1967

GREENWOOD ESTATES NO. 2 ADDITION

All that real property in the State of California, County of Stanislaus, Section 8, Township 3 South, Range 9 East, Mount Diablo Base and Meridian, described as follows:

Beginning at a point on the existing City Limits as established by the Northeastern corner of the GREENWOOD ESTATES ADDITION (173), as per description filed March 17, 1965, as Instrument 10621, Stanislaus County Records; thence along the existing City Limits, South $0^{\circ} 19' 40''$ West, 870.00 feet; thence South $89^{\circ} 40' 20''$ East, 250.00 feet; thence North $0^{\circ} 19' 40''$ East, 870.00 feet, to a point on the Easterly extension of the Northern line of the Greenwood Estates Addition; thence along said extension, North $89^{\circ} 40' 20''$ West, 250.00 feet, to the point of beginning, containing 4.993 Acres, more or less.

MODESTO CITY COUNCIL
RESOLUTION NO. 67-398

A RESOLUTION REFERRING TO THE MODESTO CITY
PLANNING COMMISSION A PETITION FOR ANNEXATION
OF CERTAIN UNINHABITED TERRITORY TO THE CITY
OF MODESTO KNOWN AS DOWNEY PARK NO. 4 ADDITION

WHEREAS, a petition has been filed in the office of
the City Clerk requesting the annexation of certain uninhabited
territory to the City of Modesto, which territory is more
specifically described hereinafter, and

~~WHEREAS, the County Boundary Commission has certified
the correctness and accuracy of the boundaries of said
territory~~

WHEREAS, annexation of the Downey Park No. 4
Addition was approved by the Local Agency Formation Commission by
resolution adopted April 26, 1967.

NOW, THEREFORE, BE IT RESOLVED by the Council of the
City of Modesto that said petition for the annexation of the
hereinafter described uninhabited territory be referred to the
Planning Commission for its report and recommendation.

The territory herein referred to is situated in the
County of Stanislaus, State of California, and is more particularly
described as attached hereto.

The foregoing resolution was introduced at a regular
meeting of the Council of the City of Modesto held on the 15th
day of May, 1967, by Councilman Smith,
who moved its adoption, which motion being duly seconded by
Councilman Mitchell, was upon roll call carried and
the resolution adopted by the following vote:

AYES: Councilmen: Mitchell, Simon, Smith, Vice Mayor Robinson
NOES: Councilmen: None
ABSENT: Councilmen: Hughes, Shastid, Mayor Davies

ATTEST: W. T. Chynoweth
W. T. CHYNOWETH, City Clerk

(SEAL)

APPROVED AS TO FORM:

By Elwyn L. Johnson
ELWYN L. JOHNSON, City Attorney

APPROVED AS TO DESCRIPTION:

R. A. Rosewood
Public Works Department

617
5-11-67

March 27, 1967

DOWNEY PARK NO. 4 ADDITION

All that real property in the State of California, County of Stanislaus, being a portion of the Northeast quarter of Section 21, Township 3 South, Range 9 East, Mount Diablo Base and Meridian, described as follows:

Beginning at a point on the existing City Limits, as established by the Northeastern corner of the ZLAB SUBDIVISION NO. 2 ADDITION (83), as per description filed October 20, 1958, as Instrument 26117, Stanislaus County Records; thence along the existing City Limits and the Northern line of ZLAB SUBDIVISION NO. 2 ADDITION, said line being the Northern line of Lot 11 of the Rice Colony, as recorded in Volume 1 of Maps, Page 54, Stanislaus County Records, North 89° 42' West, 634.65 feet, to the Northeastern corner of the YORKSHIRE ADDITION (90), as per description filed March 11, 1959, as Instrument 6961, Stanislaus County Records, said point being the Southeastern corner of the EL VECINO ADDITION (115), as per description filed December 29, 1960, as Instrument 36791, Stanislaus County Records; thence continuing along existing City Limits and along the Eastern line of said EL VECINO ADDITION North 0° 40' West, 198.00 feet, to the Southeastern corner of the El Vecino Gardens Subdivision, as per map filed May 8, 1951, in Volume 17 of Maps, Page 21, Stanislaus County Records; thence leaving the existing City Limits and along the said Eastern line of El Vecino Gardens, North 0° 40' West, 131.67 feet, to the Southwestern corner of El Vecino Gardens No. 2, as per map filed in Volume 17 of Maps, Page 35, Stanislaus County Records; thence along the South line of said El Vecino Gardens No. 2, South 89° 41' 50" East, 660.04 feet, to the center line of a fifty foot public road known as Coffee Road and a point on the Western line of DOWNEY PARK NO. 2 ADDITION, as per description filed May 3, 1966, as Instrument 15774, Stanislaus County Records; thence along said Western line of DOWNEY PARK NO. 2 ADDITION (188), South 0° 36' East, 329.63 feet, to the quarter section corner common to Sections 21 and 22; thence continuing along said boundary of DOWNEY PARK NO. 2 ADDITION, North 89° 42' West, 25.00 feet, to the point of beginning, containing 4.993 acres, more or less.

MODESTO CITY COUNCIL
RESOLUTION NO. 67-399

A RESOLUTION REFERRING TO THE MODESTO CITY
PLANNING COMMISSION A PETITION FOR ANNEXATION
OF CERTAIN UNINHABITED TERRITORY TO THE CITY
OF MODESTO KNOWN AS WOODROW NO. 2 ADDITION

WHEREAS, a petition has been filed in the office of
the City Clerk requesting the annexation of certain uninhabited
territory to the City of Modesto, which territory is more
specifically described hereinafter, and

~~WHEREAS, the Stanislaus County Regional Commission has certified
know the definite area and location of the boundaries of said
territory.~~

WHEREAS, annexation of the Woodrow No. 2
Addition was approved by the Local Agency Formation Commission by
resolution adopted April 26, 1967.

NOW, THEREFORE, BE IT RESOLVED by the Council of the
City of Modesto that said petition for the annexation of the
hereinafter described uninhabited territory be referred to the
Planning Commission for its report and recommendation.

The territory herein referred to is situated in the
County of Stanislaus, State of California, and is more particularly
described as attached hereto.

The foregoing resolution was introduced at a regular
meeting of the Council of the City of Modesto held on the 15th
day of May, 1967, by Councilman Smith,
who moved its adoption, which motion being duly seconded by
Councilman Mitchell, was upon roll call carried and
the resolution adopted by the following vote:

AYES: Councilmen: Mitchell, Simon, Smith, Vice Mayor Robinson

NOES: Councilmen: None

ABSENT: Councilmen: Hughes, Shastid, Mayor Davies

ATTEST: W. T. Chynoweth
W. T. CHYNOWETH City Clerk

(SEAL)

APPROVED AS TO FORM:
BY Elwyn L. Johnson
ELWYN L. JOHNSON, City Attorney

APPROVED AS TO DESCRIPTION: R. A. Hanson
Public Works Department
GP 5-11-67

March 20, 1967

WOODROW NO. 2 ADDITION

All that real property in the State of California, County of Stanislaus, Section 8, Township 3 South, Range 9 East, Mount Diablo Base and Meridian, described as follows:

Beginning at a point on the existing City Limits as established by Southeastern corner of the WOODROW ADDITION (174), as per description filed March 23, 1965, as Instrument 11330, Stanislaus County Records, said point being on the Northern line of the NORTH WOOD ESTATES ADDITION (156), as per description filed May 14, 1963, as Instrument 18497, Stanislaus County Records, and on a line parallel with and 20 feet, measured at right angles, Southerly from the center line of Woodrow Avenue and the East-West quarter quarter section line of Section 8; thence along the existing City Limits and the Eastern line of the Woodrow Addition, North 1° 13' West, 888.80 feet, to the Northeastern corner of the Woodrow Addition; thence along the Easterly extension of the Northern line of the Woodrow Addition, South 89° 35' East, 251.70 feet; thence South 1° 20' East, 889.22 feet, to a point on the quarter quarter section line and the Northern line of the North Wood Estates; thence along said Northern line and the existing City Limits, North 89° 30' West, 253.52 feet, containing 5.155 Acres, more or less.

MODESTO CITY COUNCIL
RESOLUTION NO. 67-400

A RESOLUTION REFERRING TO THE MODESTO CITY
PLANNING COMMISSION A PETITION FOR ANNEXATION
OF CERTAIN UNINHABITED TERRITORY TO THE CITY
OF MODESTO KNOWN AS MCWILLIAMS ADDITION.

WHEREAS, a petition has been filed in the office of
the City Clerk requesting the annexation of certain uninhabited
territory to the City of Modesto, which territory is more
specifically described hereinafter, and

~~WHEREAS, the Modesto Boundary Commission has certified
the existence and accuracy of the boundaries of said
territory.~~

WHEREAS, annexation of the McWilliams
Addition, was approved by the Local Agency Formation Commission by
resolution adopted April 26, 1967.

NOW, THEREFORE, BE IT RESOLVED by the Council of the
City of Modesto that said petition for the annexation of the
hereinafter described uninhabited territory be referred to the
Planning Commission for its report and recommendation.

The territory herein referred to is situated in the
County of Stanislaus, State of California, and is more particularly
described as attached hereto.

The foregoing resolution was introduced at a regular
meeting of the Council of the City of Modesto held on the 15th
day of May, 1967, by Councilman Smith,
who moved its adoption, which motion being duly seconded by
Councilman Mitchell, was upon roll call carried and
the resolution adopted by the following vote:

AYES: Councilmen: Mitchell, Simon, Smith, Vice Mayor Robinson

NOES: Councilmen: None

ABSENT: Councilmen: Hughes, Shastid, Mayor Davies

ATTEST: W. T. Chynoweth
W. T. CHYNOWETH, City Clerk

(SEAL)

APPROVED AS TO FORM:

By Elwyn L. Johnson
ELWYN L. JOHNSON, City Attorney

APPROVED AS TO DESCRIPTION:

R. A. Herzog
R. A. Herzog
Public Works Department
5-11-67

McWILLIAMS ADDITION

All that real property in the State of California, County of Stanislaus, Section 19, Township 3 South, Range 9 East, Mount Diablo Base and Meridian, being a portion of Lot 5 of the McDONALD TRACT, as per map filed April 30, 1903, in Volume 1 of Maps, Page 49, Stanislaus County Records, described as follows:

Beginning at a point on the existing City Limits as established by the Southeastern corner of the CAMPUS EDGE ADDITION (71) as per description filed July 24, 1956, as Instrument 20020, Stanislaus County Records, said point also being on the Western line of the NORTHWEST ADDITION (44) as per description filed December 10, 1951, as Instrument 28406, Stanislaus County Records, and the center line of a 60 foot public road known as Carver Road; thence along the existing City Limits and the Western line of the Northwest Addition, South $0^{\circ} 02'$ West, 400.31 feet, to a point on the Easterly extension of the Southern line of property conveyed to McWilliams Enterprises, Inc., by Deed recorded February 27, 1961, as Instrument 5879, Stanislaus County Records; thence along said extension and the Southern line of said McWilliams Enterprises, Inc., property, North $89^{\circ} 39' 30''$ West, 470.70 feet, to the Western line of said property; thence along the Western line of said McWilliams Enterprises, Inc., property, North $1^{\circ} 03' 30''$ West, 400.42 feet, to the Northern line of said property and a point on the Southern line of the Campus Edge Addition; thence along the existing City Limits and the Campus Edge Addition, South $89^{\circ} 39' 30''$ East, 478.33 feet, to the point of beginning, containing 4.361 Acres, more or less.

MODESTO CITY COUNCIL
RESOLUTION NO. 67-401

A RESOLUTION APPROVING APPROPRIATION TRANSFER TO PURCHASE 161 PARKING METERS FROM THE CITY OF FAIRFIELD (\$3,257)

BE IT HEREBY RESOLVED BY THE COUNCIL of the City of Modesto that the following appropriation transfer(s) be approved:

FUND 101

FROM: General Reserve	(60)	\$3,257.00
TO: Parking and Traffic, Parking Meters	(56-5305)	\$3,257.00

The foregoing resolution was introduced at a regular meeting of the Council of the City of Modesto held on the 15th day of May, 1967 by Councilman Smith, who moved its adoption, which motion being duly seconded by Councilman Mitchell, was upon roll call carried and the resolution adopted by the following vote:

AYES: Councilmen: Mitchell, Simon, Smith, Vice Mayor Robinson
NOES: Councilmen: None
ABSENT: Councilmen: Hughes, Shastid, Mayor Davies

ATTEST:


W. T. CHYNOWETH
City Clerk

MODESTO CITY COUNCIL
RESOLUTION NO. 67-402

A RESOLUTION APPROVING ~~REVISED~~ SPECIFICATIONS AND AUTHORIZING
CALL FOR BIDS FOR ANNUAL REQUIREMENTS OF PIPE FOR WATER WORKS
COMMENCING JULY 1, 1967

BE IT HEREBY RESOLVED by the Council of the City of Modesto as follows:

Section 1. The ~~plans and~~ specifications for the City's annual requirements of pipe for water works commencing July 1, 1967,

copies of which are on file, are hereby accepted and approved.

Section 2. The City Clerk is hereby authorized to call for public competitive sealed bids for the above named project, to be opened in the office of the City Clerk, 801 11th Street in the City of Modesto, on June 12, 1967 at 2:00 P.M. and the City Clerk is hereby directed to give notice inviting such sealed bids in the time, form, and manner provided by law.

Section 3. After the bids are opened, they shall be tabulated and analyzed and a report submitted to the Council at its next regular meeting.


The foregoing resolution was introduced at a regular meeting of the Council of the City of Modesto held on the 22nd day of May , 1967 , by Councilman Hughes , who moved its adoption, which motion being duly seconded by Councilman Robinson , was upon roll call carried and the resolution adopted by the following vote:

AYES: Councilmen: Hughes, Mitchell, Robinson, Shastid, Simon,
Smith, Mayor Davies

NOES: Councilmen: None

ABSENT: Councilmen: None

ATTEST:


W. T. CHYNOWETH, City Clerk

MODESTO CITY COUNCIL
RESOLUTION NO. 67-403

A RESOLUTION APPROVING PLANS AND SPECIFICATIONS AND AUTHORIZING
CALL FOR BIDS FOR FURNISHING AND INSTALLING SOFTBALL LIGHTING SYSTEM
AT BEARD BROOK PARK

BE IT HEREBY RESOLVED by the Council of the City of Modesto as
follows:

Section 1. The plans and specifications for furnishing and
installing softball lighting system at Beard Brook Park,

copies of which are on file, are hereby accepted and approved.

Section 2. The City Clerk is hereby authorized to call for
public competitive sealed bids for the above named project, to be
opened in the office of the City Clerk, 801 11th Street in the City
of Modesto, on June 6, 1967 at 10:10 A.M., and the City Clerk is
hereby directed to give notice inviting such sealed bids in the
time, form, and manner provided by law.

Section 3. After the bids are opened, they shall be tabulated
and analyzed and a report submitted to the Council at its next
regular meeting.


The foregoing resolution was introduced at a regular meeting
of the Council of the City of Modesto held on the 22nd day of
May , 19 67 , by Councilman Hughes , who moved its adoption,
which motion being duly seconded by Councilman Robinson , was
upon roll call carried and the resolution adopted by the following
vote:

AYES: Councilmen: Hughes, Mitchell, Robinson, Shastid, Simon,
Smith, Mayor Davies

NOES: Councilmen: None

ABSENT: Councilmen: None

ATTEST:


W. T. CHYNOWETH, City Clerk

MODESTO CITY COUNCIL
RESOLUTION NO. 67-404

A RESOLUTION APPROVING PLANS AND SPECIFICATIONS AND AUTHORIZING
CALL FOR BIDS FOR RESURFACING VARIOUS CITY STREETS AND PAVING A
PORTION OF THE DEL WEBB FIELD PARKING AREA

BE IT HEREBY RESOLVED by the Council of the City of Modesto as
follows:

Section 1. The plans and specifications for resurfacing various
city streets and paving a portion of the Del Webb Field parking area,
copies of which are on file, are hereby accepted and approved.

Section 2. The City Clerk is hereby authorized to call for
public competitive sealed bids for the above named project, to be
opened in the office of the City Clerk, 801 11th Street in the City
of Modesto, on June 6, 1967 at 10:20 A.M., and the City Clerk is
hereby directed to give notice inviting such sealed bids in the
time, form, and manner provided by law.

Section 3. After the bids are opened, they shall be tabulated
and analyzed and a report submitted to the Council at its next
regular meeting.


The foregoing resolution was introduced at a regular meeting
of the Council of the City of Modesto held on the 22nd day of
May , 1967 , by Councilman Hughes , who moved its adoption,
which motion being duly seconded by Councilman Robinson , was
upon roll call carried and the resolution adopted by the following
vote:

AYES: Councilmen: Hughes, Mitchell, Robinson, Shastid, Simon,
Smith, Mayor Davies

NOES: Councilmen: None

ABSENT: Councilmen: None

ATTEST:


W. T. CHYNOWETH, City Clerk

MODESTO CITY COUNCIL
RESOLUTION NO. 67-405

A RESOLUTION GRANTING A CONDITIONAL VARIANCE TO STANISLAUS FOOD PRODUCTS COMPANY TO PERMIT A CONCRETE SLAB CONSTRUCTED WITHIN THE PUBLIC RIGHT OF WAY TO REMAIN UNTIL SUCH TIME AS 12TH STREET IS RECONSTRUCTED

WHEREAS, Stanislaus Food Products Company, in a letter dated April 18, 1967 has requested a variance to permit a concrete slab 12 x 70 feet, 6 inches thick, to remain in the public right of way at its property located on 12th Street, and

WHEREAS, the Director of Public Works in a memorandum dated May 9, 1967 has indicated that the slab as constructed does not constitute a hazard to the general public, and that if and when 12th Street is reconstructed, the slab will not fit the street design grades, and

WHEREAS, the Director of Public Works has recommended that a conditional variance be granted to Stanislaus Food Products Company subject to the following conditions:

1. That at such time as 12th Street is reconstructed, Stanislaus Food Products will remove the slab and have it replaced to city standards at the established grade;
2. That Stanislaus Food Products shall hold the City harmless from any claims resulting as a result of the slab construction.

NOW, THEREFORE, BE IT RESOLVED by the Council of the City of Modesto that a conditional variance be granted to Stanislaus Food Products Company to permit a concrete slab 12 x 70 feet, 6 inches thick, to remain in the public right of way adjacent to its property on 12th Street, subject to the conditions imposed by the Director of Public Works as outlined above.

BE IT FURTHER RESOLVED that Stanislaus Food Products Company indicate its compliance to the above conditions in writing, to be submitted to the City Clerk of the City of Modesto within twenty days.

The foregoing resolution was introduced at a regular meeting of the Council of the City of Modesto held on the 22nd day of May, 1967 by Councilman Hughes, who moved its adoption, which motion being duly


seconded by Councilman Shastid, was upon roll call carried and the resolution adopted by the following vote:

AYES: Councilmen: Hughes, Mitchell, Robinson, Shastid,
Simon, Smith, Mayor Davies

NOES: Councilmen: None

ABSENT: Councilmen: None

ATTEST:



W. T. CHYNOWETH
City Clerk

MODESTO CITY COUNCIL
RESOLUTION NO. 67-406

A RESOLUTION ORDERING THE WORK OF CONSTRUCTION
OF CURB AND GUTTER ALONG CERTAIN
STREETS IN THE CITY OF MODESTO. (614 SIERRA DRIVE,
LOTS 8 AND 9, BLOCK 319)

WHEREAS, Chapter 27 of Part 3 of Division 7 of the Streets
and Highways Code of the State of California establishes a procedure
pursuant to which the construction of curb and gutter
may be required, and

WHEREAS, in accordance with Section 5876 of the Streets
and Highways Code, the Superintendent of Streets finds that
curb and gutter have been constructed in front of
the properties constituting more than fifty per cent (50%) of the
street frontage along Block 319, Sierra Drive

and

WHEREAS, the Council, did, on May 8, 1967,
adopt its Resolution No. 67-361, directing the Superintendent of
Streets to give notice requiring the construction of curb and
gutter along certain streets in the City of Modesto,
as provided therein, and

WHEREAS, the Council, did by said resolution, set the
22nd day of May, 1967, at 8:15 o'clock P.M. in
the Council Chambers, as the time and place for a hearing for the
purpose of passing upon objections or protests, if any, which may
be raised by the property owners or other interested persons relat-
ing to the proposed work, and

WHEREAS, the Superintendent of Streets has caused notice
to be given as directed by said Resolution No. 67-361, and

WHEREAS, at the time set for hearing the protests and
objections, if any, to the proposed work, the said Council pro-
ceeded to hear the same, ~~and no protests having been presented,~~

NOW, THEREFORE, BE IT RESOLVED by the Council of the
City of Modesto as follows:

SECTION 1. All protests and objections of any kind or
nature whatsoever to the proposed work are hereby overruled or
denied.

SECTION 2. The Superintendent of Streets is hereby directed to proceed with the project in accordance with the provisions of Resolution No. 67-361 and Chapter 27, Part 3, Division 7 of the Streets and Highways Code of the State of California.

The foregoing resolution was introduced at a regular meeting of the Council of the City of Modesto held on the 22nd day of May, 1967, by Councilman Smith, who moved its adoption, which motion being duly seconded by Councilman Mitchell, was upon roll call carried and the resolution adopted by the following vote:

AYES: Councilmen: Hughes, Mitchell, Robinson, Shastid, Simon, Smith, Mayor Davies
NOES: Councilmen: None
ABSENT: Councilmen: None

ATTEST: W. T. Chynoweth
W. T. CHYNOWETH, City Clerk

(SEAL)

APPROVED AS TO FORM:

By Elwyn L. Johnson
ELWYN L. JOHNSON, City Attorney

MODESTO CITY COUNCIL
RESOLUTION NO. 67-407

A RESOLUTION ORDERING THE WORK OF CONSTRUCTION
OF SIDEWALK, CURB AND GUTTER ALONG CERTAIN
STREETS IN THE CITY OF MODESTO. ("E" STREET,
LOT 1, BLOCK 101; SOUTHWEST CORNER AT 14TH STREET)

WHEREAS, Chapter 27 of Part 3 of Division 7 of the Streets
and Highways Code of the State of California establishes a procedure
pursuant to which the construction of sidewalk, curb and gutter
may be required, and

WHEREAS, in accordance with Section 5876 of the Streets
and Highways Code, the Superintendent of Streets finds that
sidewalk, curb and gutter have been constructed in front of
the properties constituting more than fifty per cent (50%) of the
street frontage along Block 101, "E" Street

and

WHEREAS, the Council, did, on May 8, 19 67,
adopt its Resolution No. 67-363, directing the Superintendent of
Streets to give notice requiring the construction of sidewalk,
curb and gutter along certain streets in the City of Modesto,
as provided therein, and

WHEREAS, the Council, did by said resolution, set the
22nd day of May, 19 67, at 8:15 o'clock P.M. in
the Council Chambers, as the time and place for a hearing for the
purpose of passing upon objections or protests, if any, which may
be raised by the property owners or other interested persons relat-
ing to the proposed work, and

WHEREAS, the Superintendent of Streets has caused notice
to be given as directed by said Resolution No. 67-363, and

WHEREAS, at the time set for hearing the protests and
objections, if any, to the proposed work, the said Council pro-
ceeded to hear the same, ~~and no protests or objections were made~~

NOW, THEREFORE, BE IT RESOLVED by the Council of the
City of Modesto as follows:

SECTION 1. All protests and objections of any kind or
nature whatsoever to the proposed work are hereby overruled or
denied.

SECTION 2. The Superintendent of Streets is hereby directed to proceed with the project in accordance with the provisions of Resolution No. 67-363 and Chapter 27, Part 3, Division 7 of the Streets and Highways Code of the State of California.

The foregoing resolution was introduced at a regular meeting of the Council of the City of Modesto held on the 22nd day of May, 1967, by Councilman Smith, who moved its adoption, which motion being duly seconded by Councilman Mitchell, was upon roll call carried and the resolution adopted by the following vote:

AYES: Councilmen: Hughes, Mitchell, Robinson, Shastid, Simon, Smith, Mayor Davies

NOES: Councilmen: None

ABSENT: Councilmen: None

ATTEST: W. T. Chynoweth
W. T. CHYNOWETH, City Clerk

(SEAL)

APPROVED AS TO FORM:

BY Elwyn L. Johnson
ELWYN L. JOHNSON, City Attorney

MODESTO CITY COUNCIL
RESOLUTION NO. 67-408

A RESOLUTION ORDERING THE WORK OF CONSTRUCTION
OF SIDEWALK ALONG CERTAIN
STREETS IN THE CITY OF MODESTO.(225 OAK STREET,
LOTS 1 AND 2, BLOCK 413)

WHEREAS, Chapter 27 of Part 3 of Division 7 of the Streets
and Highways Code of the State of California establishes a procedure
pursuant to which the construction of sidewalk
may be required, and

WHEREAS, in accordance with Section 5876 of the Streets
and Highways Code, the Superintendent of Streets finds that
sidewalks have been constructed in front of
the properties constituting more than fifty per cent (50%) of the
street frontage along Block 413, Oak Street

and

WHEREAS, the Council, did, on May 8, 19 67,
adopt its Resolution No. 67-364, directing the Superintendent of
Streets to give notice requiring the construction of sidewalk
along certain streets in the City of Modesto,
as provided therein, and

WHEREAS, the Council, did by said resolution, set the
22nd day of May, 19 67, at 8:15 o'clock P.M. in
the Council Chambers, as the time and place for a hearing for the
purpose of passing upon objections or protests, if any, which may
be raised by the property owners or other interested persons relat-
ing to the proposed work, and

WHEREAS, the Superintendent of Streets has caused notice
to be given as directed by said Resolution No. 67-364, and

WHEREAS, at the time set for hearing the protests and
objections, if any, to the proposed work, the said Council pro-
ceeded to hear the same, ~~and no protests have been received.~~

NOW, THEREFORE, BE IT RESOLVED by the Council of the
City of Modesto as follows:

SECTION 1. All protests and objections of any kind or
nature whatsoever to the proposed work are hereby overruled or
denied.

SECTION 2. The Superintendent of Streets is hereby directed to proceed with the project in accordance with the provisions of Resolution No. 67-364 and Chapter 27, Part 3, Division 7 of the Streets and Highways Code of the State of California.

The foregoing resolution was introduced at a regular meeting of the Council of the City of Modesto held on the 22nd day of May, 1967, by Councilman Smith, who moved its adoption, which motion being duly seconded by Councilman Mitchell, was upon roll call carried and the resolution adopted by the following vote:

AYES: Councilmen: Hughes, Mitchell, Robinson, Shastid, Simon, Smith, Mayor Davies
NOES: Councilmen: None
ABSENT: Councilmen: None

ATTEST: W.T. Chynoweth
W. T. CHYNOWETH, City Clerk

(SEAL)

APPROVED AS TO FORM:

By Elwyn L. Johnson
ELWYN L. JOHNSON, City Attorney

MODESTO CITY COUNCIL
RESOLUTION NO. 67-409

A RESOLUTION ORDERING THE WORK OF CONSTRUCTION
OF SIDEWALK ALONG CERTAIN
STREETS IN THE CITY OF MODESTO. (213 OAK STREET,
LOTS 7 AND 8, BLOCK 413)

WHEREAS, Chapter 27 of Part 3 of Division 7 of the Streets
and Highways Code of the State of California establishes a procedure
pursuant to which the construction of sidewalk
may be required, and

WHEREAS, in accordance with Section 5876 of the Streets
and Highways Code, the Superintendent of Streets finds that
sidewalks have been constructed in front of
the properties constituting more than fifty per cent (50%) of the
street frontage along Block 413, Oak Street

and

WHEREAS, the Council, did, on May 8, 1967,
adopt its Resolution No. 67-365, directing the Superintendent of
Streets to give notice requiring the construction of sidewalk
along certain streets in the City of Modesto,
as provided therein, and

WHEREAS, the Council, did by said resolution, set the
22nd day of May, 1967, at 8:15 o'clock P.M. in
the Council Chambers, as the time and place for a hearing for the
purpose of passing upon objections or protests, if any, which may
be raised by the property owners or other interested persons relat-
ing to the proposed work, and

WHEREAS, the Superintendent of Streets has caused notice
to be given as directed by said Resolution No. 67-365, and

WHEREAS, at the time set for hearing the protests and
objections, if any, to the proposed work, the said Council pro-
ceeded to hear the same, ~~and no protests during the hearing~~

NOW, THEREFORE, BE IT RESOLVED by the Council of the
City of Modesto as follows:

SECTION 1. All protests and objections of any kind or
nature whatsoever to the proposed work are hereby overruled or
denied.

SECTION 2. The Superintendent of Streets is hereby directed to proceed with the project in accordance with the provisions of Resolution No. 67-365 and Chapter 27, Part 3, Division 7 of the Streets and Highways Code of the State of California.

The foregoing resolution was introduced at a regular meeting of the Council of the City of Modesto held on the 22nd day of May, 1967, by Councilman Smith, who moved its adoption, which motion being duly seconded by Councilman Mitchell, was upon roll call carried and the resolution adopted by the following vote:

AYES: Councilmen: Hughes, Mitchell, Robinson, Shastid, Simon, Smith, Mayor Davies

NOES: Councilmen: None

ABSENT: Councilmen: None

ATTEST: W. T. Chynoweth
W. T. CHYNOWETH, City Clerk

(SEAL)

APPROVED AS TO FORM:

By Elwyn L. Johnson
ELWYN L. JOHNSON, City Attorney

MODESTO CITY COUNCIL
RESOLUTION NO. 67-410

A RESOLUTION ACCEPTING THE ~~CONSTRUCTION OF~~ INSTALLATION OF AUTOMATIC
SPRINKLER SYSTEM IN WHITMORE PARK BY BIBENS NURSERY COMPANY

WHEREAS, a report has been filed by the Director of Public
Works that the ~~construction of~~ installation of automatic sprinkler
system in Whitmore Park

has been completed by Bibens Nursery Company, Modesto, California,
in accordance with the contract agreement, dated March 8, 1967.

NOW, THEREFORE, BE IT RESOLVED that the ~~construction of~~
installation of automatic sprinkler system in Whitmore Park
be accepted from said contractor, Bibens Nursery Company, Modesto,
California,
that Notice of Completion be filed with the Recorder of Stanislaus
County and that payment of amounts due in the amount of \$9,996.00 ,
as provided in the contract, be authorized.

The foregoing resolution was introduced at a regular meeting
of the Council of the City of Modesto held on the 22nd day of May,
1967, by Councilman Shastid , who moved its adoption, which motion
being duly seconded by Councilman Hughes , was upon roll call
carried and the resolution adopted by the following vote:

AYES: Councilmen: Hughes, Mitchell, Robinson, Shastid, Simon,
Smith, Mayor Davies
NOES: Councilmen: None
ABSENT: Councilmen: None

ATTEST:


~~RECORDED~~ City Clerk
W. T. CHYNOWETH

MODESTO CITY COUNCIL
RESOLUTION NO. 67-411

A RESOLUTION APPROVING APPROPRIATION TRANSFER TO PROVIDE ADDITIONAL FUNDS FOR PAYMENT OF CONTRACT WITH BIBENS NURSERY COMPANY FOR INSTALLATION OF AUTOMATIC SPRINKLER SYSTEM IN WHITMORE PARK (\$259)

BE IT HEREBY RESOLVED BY THE COUNCIL of the City of Modesto that the following appropriation transfer(s) be approved:


SPECIAL FUND FOR CAPITAL OUTLAYS - 321

FROM:	Parks - Graceada Automatic Sprinkler System	(31-6291)	\$259.00
TO:	Parks - Whitmore Automatic Sprinkler System	(31-6359)	\$259.00

The foregoing resolution was introduced at a regular meeting of the Council of the City of Modesto held on the 22nd day of May, 1967, by Councilman Shastid , who moved its adoption, which motion being duly seconded by Councilman Hughes , was upon roll call carried and the resolution adopted by the following vote:

AYES:	Councilmen:	Hughes, Mitchell, Robinson, Shastid, Simon, Smith, Mayor Davies
NOES:	Councilmen:	None
ABSENT:	Councilmen:	None

ATTEST:


W. T. CHYNOWETH
City Clerk

MODESTO CITY COUNCIL
RESOLUTION NO. 67-412

A RESOLUTION GRANTING A FRANCHISE TO WILLIS M. KLEINENBROICH, DBA THE MODESTO MOTOR BUS SERVICE TO OPERATE BUSES IN AND ABOUT THE CITY OF MODESTO FOR A PERIOD OF TIME NOT TO EXTEND BEYOND JUNE 5, 1968

BE IT HEREBY RESOLVED by the Council of the City of Modesto that a franchise is hereby granted to Willis M. Kleinenbroich, doing business as The Modesto Motor Bus Service, to operate buses in and about the City of Modesto, California, for a period not to extend beyond June 5, 1968.

The foregoing resolution was introduced at a regular meeting of the Council of the City of Modesto held on the 22nd day of May, 1967, by Councilman Shastid, who moved its adoption, which motion being duly seconded by Councilman Robinson, was upon roll call carried and the resolution adopted by the following vote:

AYES: Councilmen: Mitchell, Robinson, Shastid, Smith,
Mayor Davies

NOES: Councilmen: Hughes, Simon

ABSENT: Councilmen: None

ATTEST:


W. T. CHYNOWETH, City Clerk

MODESTO CITY COUNCIL
RESOLUTION NO. 67-413

A RESOLUTION APPROVING AGREEMENT BETWEEN THE CITY OF MODESTO AND THOUSAND OAKS SUBDIVISION COMMITTEE PROVIDING FOR THE DEVELOPMENT OF THOUSAND OAKS PARK AS A NATURE PARK (Justo Ferrario, Harvey Highiet, and Charles M. Crawford)

BE IT HEREBY RESOLVED by the Council of the City of Modesto that the agreement between the City of Modesto and Thousand Oaks Subdivision Committee providing

for the development of Thousand Oaks Park as a nature park

be, and it is hereby approved.

BE IT FURTHER RESOLVED that the execution of said agreement by the designated city officials be authorized.

The foregoing resolution was introduced at a regular meeting of the Council of the City of Modesto held on the 22nd day of May , 1967 , by Councilman Hughes , who moved its adoption, which motion being duly seconded by Councilman Smith, was upon roll call carried and the resolution adopted by the following vote:

AYES: Councilmen: Hughes, Mitchell, Robinson, Shastid, Simon, Smith, Mayor Davies

NOES: Councilmen: None

ABSENT: Councilmen: None

ATTEST:


W. T. CHYNOWETH, City Clerk

MODESTO CITY COUNCIL
RESOLUTION NO. 67-414

A RESOLUTION SETTING TIME AND PLACE FOR HEARING TO BE HELD JOINTLY WITH DIVISION OF HIGHWAYS REGARDING REVISED PLANS FOR JENNIE, BURNEY, AND D STREETS AREA IN THE CITY OF MODESTO

BE IT HEREBY RESOLVED by the Council of the City of Modesto that June 12, 1967, at 8:00 P. M. in the Council Chambers, City Hall, 801 Eleventh Street, Modesto, California, is hereby set as the time and place for consideration of revised plans for Jennie, Burney, and D Streets area in the City of Modesto, to be held jointly with the Division of Highways, State of California.

The foregoing resolution was introduced at a regular meeting of the Council of the City of Modesto held on the 22nd day of May, 1967, by Councilman Hughes, who moved its adoption, which motion being duly seconded by Councilman Robinson, was upon roll call carried and the resolution adopted by the following vote:

AYES: Councilmen: Hughes, Mitchell, Robinson, Shastid, Simon,
Smith, Mayor Davies
NOES: Councilmen: None
ABSENT: Councilmen: None

ATTEST:


~~REXX ROCKWELL~~, City Clerk
W. T. CHYNOWETH

MODESTO CITY COUNCIL
RESOLUTION NO. 67-415

A RESOLUTION APPROVING AGREEMENT BETWEEN THE CITY OF MODESTO AND DANIEL G. CHAVEZ AND ROSIE CHAVEZ FOR SEWER SERVICE TO PROPERTY AT 238 E. ROSEBURG AVENUE BETWEEN McHENRY AVENUE AND NELSON AVENUE

BE IT HEREBY RESOLVED by the Council of the City of Modesto that the agreement between the City of Modesto and Daniel G. Chavez and Rosie Chavez

for sewer service to property at 238 E. Roseburg Avenue between McHenry Avenue and Nelson Avenue be, and it is hereby approved.

BE IT FURTHER RESOLVED that the execution of said agreement by the designated city officials be authorized.


The foregoing resolution was introduced at a regular meeting of the Council of the City of Modesto held on the 22nd day of May , 1967 , by Councilman Hughes , who moved its adoption, which motion being duly seconded by Councilman Robinson was upon roll call carried and the resolution adopted by the following vote:

AYES: Councilmen: Hughes, Mitchell, Robinson, Shastid, Simon, Smith, Mayor Davies

NOES: Councilmen: None

ABSENT: Councilmen: None

ATTEST:


W. T. CHYNOWETH, City Clerk

MODESTO CITY COUNCIL
RESOLUTION NO. 67-416

A RESOLUTION OF THE COUNCIL OF THE CITY OF MODESTO ADOPTING BUDGET
FOR EXPENDITURE OF FUNDS ALLOCATED FROM THE STATE HIGHWAY FUND TO
CITIES

WHEREAS, the Council of the City of Modesto has approved a proposed budget in the amount of \$6,000 showing estimated expenditures of funds allocated from the State Highway Fund recommended to be made during the 1967-68 fiscal year;

NOW, THEREFORE, BE IT RESOLVED by the Council of the City of Modesto that the said budget is hereby adopted as the budget of expenditures recommended to be made from such funds during the 1967-68 fiscal year; and the City Manager is directed to sign the same on behalf of the City of Modesto.

The foregoing resolution was introduced at a regular meeting of the Council of the City of Modesto held on the 22nd day of May, 1967, by Councilman Hughes, who moved its adoption, which motion being duly seconded by Councilman Robinson, was upon roll call carried and the resolution adopted by the following vote:

AYES: Councilmen: Hughes, Mitchell, Robinson, Shastid, Simon,
Smith, Mayor Davies
NOES: Councilmen: None
ABSENT: Councilmen: None

ATTEST: W. T. Chynoweth
W. T. CHYNOWETH, City Clerk

MODESTO CITY COUNCIL
RESOLUTION NO. 67-417

A RESOLUTION INSTRUCTING THE SUPERINTENDENT OF
STREETS TO GIVE NOTICE REQUIRING CONSTRUCTION OF
SIDEWALK ALONG
CERTAIN STREETS IN THE CITY OF MODESTO. (BLOCK 6913,
TOKAY AVENUE)

WHEREAS, Chapter 27 of Part 3 of Division 7 of the
Streets and Highways Code of the State of California establishes
a procedure pursuant to which the construction of sidewalk
_____ may be required, and

WHEREAS, in accordance with Section 5876 of the Streets
and Highways Code, the Superintendent of Streets finds that
sidewalks _____ have been constructed in
front of the properties constituting more than fifty per cent (50%)
of the street frontage of Block 6913, Tokay Avenue

NOW, THEREFORE, BE IT RESOLVED by the Council of the City
of Modesto as follows:

SECTION 1. The Superintendent of Streets is hereby
directed to notify the owners of record of the properties described
as follows:

All that real property in the City of Modesto,
County of Stanislaus, State of California,
described as follows:

Lot 4 of POMONA VILLA TRACT, as per map filed
December 16, 1904 in Volume 2 of Maps, Page 4,
Stanislaus County Records.

EXCEPTING THEREFROM the east 60 feet thereof.

to construct or cause to be constructed sidewalk
along the street frontage of the property/properties hereinabove
described, all of said construction to be in accordance with City
of Modesto standards for such construction work.

SECTION 2. The 12th day of June, 1967,
at 7:45 o'clock P.M., in the Council Chambers, located in the
City Hall, 801 Eleventh Street, Modesto, California, is set as the
time and place where the Council will hear and pass upon objections
or protests, if any, which may be raised by any property owner or
other interested persons relating to the proposed work.

SECTION 3. The Superintendent of Streets is hereby
authorized to implement the provisions of this resolution in accordance
with the procedure contained in Chapter 27, Part 3, Division 7 of the
Streets and Highways Code of the State of California.

The foregoing resolution was introduced at a regular
meeting of the Council of the City of Modesto held on the 22nd
day of May, 1967, by Councilman Hughes, who
moved its adoption, which motion being duly seconded by Council-
man Robinson, was upon roll call carried and the resolution
adopted by the following vote:

AYES: Councilmen: Hughes, Mitchell, Robinson, Shastid, Simon,
Smith, Mayor Davies

NOES: Councilmen: None

ABSENT: Councilmen: None

ATTEST: W. T. Chynoweth
W. T. CHYNOWETH, City Clerk

(SEAL)

APPROVED AS TO FORM:

BY Elwyn L. Johnson
ELWYN L. JOHNSON, City Attorney

APPROVED AS TO DESCRIPTION:

BY Mel Jones
Public Works Department

MODESTO CITY COUNCIL
RESOLUTION NO. 67-418

A RESOLUTION INSTRUCTING THE SUPERINTENDENT OF
STREETS TO GIVE NOTICE REQUIRING CONSTRUCTION OF
SIDEWALK ALONG
CERTAIN STREETS IN THE CITY OF MODESTO. (LOTS 4 & 5,
BLOCK 6904, 316 RIBIER AVENUE)

WHEREAS, Chapter 27 of Part 3 of Division 7 of the
Streets and Highways Code of the State of California establishes
a procedure pursuant to which the construction of sidewalk
_____ may be required, and

WHEREAS, in accordance with Section 5876 of the Streets
and Highways Code, the Superintendent of Streets finds that
sidewalks _____ have been constructed in
front of the properties constituting more than fifty per cent (50%)
of the street frontage of Block 6904, Ribier Avenue

NOW, THEREFORE, BE IT RESOLVED by the Council of the City
of Modesto as follows:

SECTION 1. The Superintendent of Streets is hereby
directed to notify the owners of record of the properties described
as follows:

All that real property in the City of Modesto,
County of Stanislaus, State of California,
described as follows:

The west 39.94 feet of Lot 4 and the east 28.03
feet of Lot 5 of MCHENRY VILLAGE SUBDIVISION NO. 2
as per map filed August 22, 1955 in Volume 18 of
Maps, Page 34, Stanislaus County Records.

to construct or cause to be constructed sidewalk
along the street frontage of the property/properties hereinabove
described, all of said construction to be in accordance with City
of Modesto standards for such construction work.

SECTION 2. The 12th day of June, 1967,
at 7:45 o'clock P.M., in the Council Chambers, located in the
City Hall, 801 Eleventh Street, Modesto, California, is set as the
time and place where the Council will hear and pass upon objections
or protests, if any, which may be raised by any property owner or
other interested persons relating to the proposed work.

SECTION 3. The Superintendent of Streets is hereby
authorized to implement the provisions of this resolution in accordance
with the procedure contained in Chapter 27, Part 3, Division 7 of the
Streets and Highways Code of the State of California.

The foregoing resolution was introduced at a regular
meeting of the Council of the City of Modesto held on the 22nd
day of May, 1967, by Councilman Hughes, who
moved its adoption, which motion being duly seconded by Council-
man Robinson, was upon roll call carried and the resolution
adopted by the following vote:

AYES: Councilmen: Hughes, Mitchell, Robinson, Shastid, Simon,
Smith, Mayor Davies

NOES: Councilmen: None

ABSENT: Councilmen: None

ATTEST: W. T. Chynoweth
W. T. CHYNOWETH, City Clerk

(SEAL)

APPROVED AS TO FORM:

By Elwyn L. Johnson
ELWYN L. JOHNSON, City Attorney

APPROVED AS TO DESCRIPTION:

By Neil Jones
Public Works Department

MODESTO CITY COUNCIL
RESOLUTION NO. 67-419

A RESOLUTION INSTRUCTING THE SUPERINTENDENT OF
STREETS TO GIVE NOTICE REQUIRING CONSTRUCTION OF
CURB & GUTTER ALONG
CERTAIN STREETS IN THE CITY OF MODESTO.(BLOCK 6117,
W. GRANGER AT 1562 TULLY ROAD)

WHEREAS, Chapter 27 of Part 3 of Division 7 of the
Streets and Highways Code of the State of California establishes
a procedure pursuant to which the construction of curb and gutter
_____ may be required, and

WHEREAS, in accordance with Section 5876 of the Streets
and Highways Code, the Superintendent of Streets finds that
curb and gutter _____ have been constructed in
front of the properties constituting more than fifty per cent (50%)
of the street frontage of Block 6117, West Granger _____

NOW, THEREFORE, BE IT RESOLVED by the Council of the City
of Modesto as follows:

SECTION 1. The Superintendent of Streets is hereby
directed to notify the owners of record of the properties described
as follows:

All that real property in the City of Modesto,
County of Stanislaus, State of California,
described as follows:

Lot 20 of Block 6117 of FRANCEK TRACT as per
map filed August 28, 1946 in Volume 14 of Maps,
Page 71, Stanislaus County Records.

to construct or cause to be constructed curb and gutter along the street frontage of the property/properties hereinabove described, all of said construction to be in accordance with City of Modesto standards for such construction work.

SECTION 2. The 12th day of June, 1967, at 7:45 o'clock P.M., in the Council Chambers, located in the City Hall, 801 Eleventh Street, Modesto, California, is set as the time and place where the Council will hear and pass upon objections or protests, if any, which may be raised by any property owner or other interested persons relating to the proposed work.

SECTION 3. The Superintendent of Streets is hereby authorized to implement the provisions of this resolution in accordance with the procedure contained in Chapter 27, Part 3, Division 7 of the Streets and Highways Code of the State of California.

The foregoing resolution was introduced at a regular meeting of the Council of the City of Modesto held on the 12nd day of May, 1967, by Councilman Hughes, who moved its adoption, which motion being duly seconded by Councilman Robinson, was upon roll call carried and the resolution adopted by the following vote:

AYES: Councilmen: Hughes, Mitchell, Robinson, Shastid, Simon, Smith, Mayor Davies

NOES: Councilmen: None

ABSENT: Councilmen: None

ATTEST: W. T. Chynoweth
W. T. CHYNOWETH, City Clerk

(SEAL)

APPROVED AS TO FORM:

By Elwyn L. Johnson
ELWYN L. JOHNSON, City Attorney

APPROVED AS TO DESCRIPTION:

By Mal Jones
Public Works Department

MODESTO CITY COUNCIL
RESOLUTION NO. 67-420

A RESOLUTION SETTING TIME AND PLACE FOR HEARING REPORT OF SUPERINTENDENT OF STREETS ON COST OF INSTALLATION OF CURB AND GUTTER AT 1416 TULLY ROAD (RISSKY)

BE IT HEREBY RESOLVED by the Council of the City of Modesto that June 12, 1967 , at 7:50 P. M. in the Council Chambers, City Hall, 801 Eleventh Street, Modesto, California, is hereby set as the time and place for consideration of report of Superintendent of Streets on the cost of installation of curb and gutter on Lot 13, Block 6074, 1416 Tully Road (Rissky)

The foregoing resolution was introduced at a regular meeting of the Council of the City of Modesto held on the 22nd day of May, 1967 by Councilman Hughes , who moved its adoption, which motion being duly seconded by Councilman Robinson , was upon roll call carried and the resolution adopted by the following vote:

AYES: Councilmen: Hughes, Mitchell, Robinson, Shastid, Simon, Smith, Mayor Davies
NOES: Councilmen: None
ABSENT: Councilmen: None

ATTEST:


~~XXXXXXXXXXXX~~ City Clerk
W. T. CHYNOWETH,

MODESTO CITY COUNCIL
RESOLUTION NO. 67-421

A RESOLUTION SETTING TIME AND PLACE FOR HEARING REPORT OF SUPERINTENDENT OF STREETS ON COST OF INSTALLATION OF SIDEWALK ON THE SOUTH HALF OF LOT 14, BLOCK 911, 703 TULLY ROAD (HARTWICK)

BE IT HEREBY RESOLVED by the Council of the City of Modesto that June 12, 1967, at 7:50 P. M. in the Council Chambers, City Hall, 801 Eleventh Street, Modesto, California, is hereby set as the time and place for consideration of the report of Superintendent of Streets on the cost of installation of sidewalk on the south half of Lot 14, Block 911, 703 Tully Road.

The foregoing resolution was introduced at a regular meeting of the Council of the City of Modesto held on the 22nd day of May, 1967 by Councilman Hughes, who moved its adoption, which motion being duly seconded by Councilman Robinson, was upon roll call carried and the resolution adopted by the following vote:

AYES: Councilmen: Hughes, Mitchell, Robinson, Shastid, Simon,
Smith, Mayor Davies
NOES: Councilmen: None
ABSENT: Councilmen: None

ATTEST:


~~W. T. CHYNOWETH~~, City Clerk
W. T. CHYNOWETH,

MODESTO CITY COUNCIL
RESOLUTION NO. 67-422

A RESOLUTION SETTING TIME AND PLACE FOR HEARING REPORT OF SUPERINTENDENT OF STREETS ON COST OF INSTALLATION OF CURB, GUTTER AND SIDEWALK ON SOUTH-EAST CORNER OF BLOCK 937, LOT 10 - WEST SIDE OF TULLY ROAD (MILLER)

BE IT HEREBY RESOLVED by the Council of the City of Modesto that June 12, 1967 , at 7:50 P. M. in the Council Chambers, City Hall, 801 Eleventh Street, Modesto, California, is hereby set as the time and place for consideration of the report of the Superintendent of Streets on the cost of installation of curb, gutter and sidewalk on the southeast corner of Block 937, Lot 10, located on the west side of Tully Road.

The foregoing resolution was introduced at a regular meeting of the Council of the City of Modesto held on the 22nd day of May, 1967 by Councilman Hughes , who moved its adoption, which motion being duly seconded by Councilman Robinson , was upon roll call carried and the resolution adopted by the following vote:

AYES: Councilmen: Hughes, Mitchell, Robinson, Shastid, Simon,
Smith, Mayor Davies
NOES: Councilmen: None
ABSENT: Councilmen: None

ATTEST:


~~XXXXXXXXXX~~, City Clerk
W. T. CHYNOWETH,

MODESTO CITY COUNCIL
RESOLUTION NO. 67-423

A RESOLUTION SETTING TIME AND PLACE FOR HEARING REPORT OF SUPERINTENDENT OF STREETS ON COST OF INSTALLATION OF CURB AND GUTTER ON LOT 12, BLOCK 6074, 1412 TULLY ROAD (LOPEZ)

BE IT HEREBY RESOLVED by the Council of the City of Modesto that June 12, 1967, at 7:50 P. M. in the Council Chambers, City Hall, 801 Eleventh Street, Modesto, California, is hereby set as the time and place for consideration of the report of Superintendent of Streets on the cost of installation of curb and gutter on Lot 12, Block 6074, 1412 Tully Road.

The foregoing resolution was introduced at a regular meeting of the Council of the City of Modesto held on the 22nd day of May, 1967 by Councilman Hughes, who moved its adoption, which motion being duly seconded by Councilman Robinson, was upon roll call carried and the resolution adopted by the following vote:

AYES: Councilmen: Hughes, Mitchell, Robinson, Shastid, Simon, Smith, Mayor Davies
NOES: Councilmen: None
ABSENT: Councilmen: None

ATTEST:


~~RECORDED~~ City Clerk
W. T. CHYNOWETH,

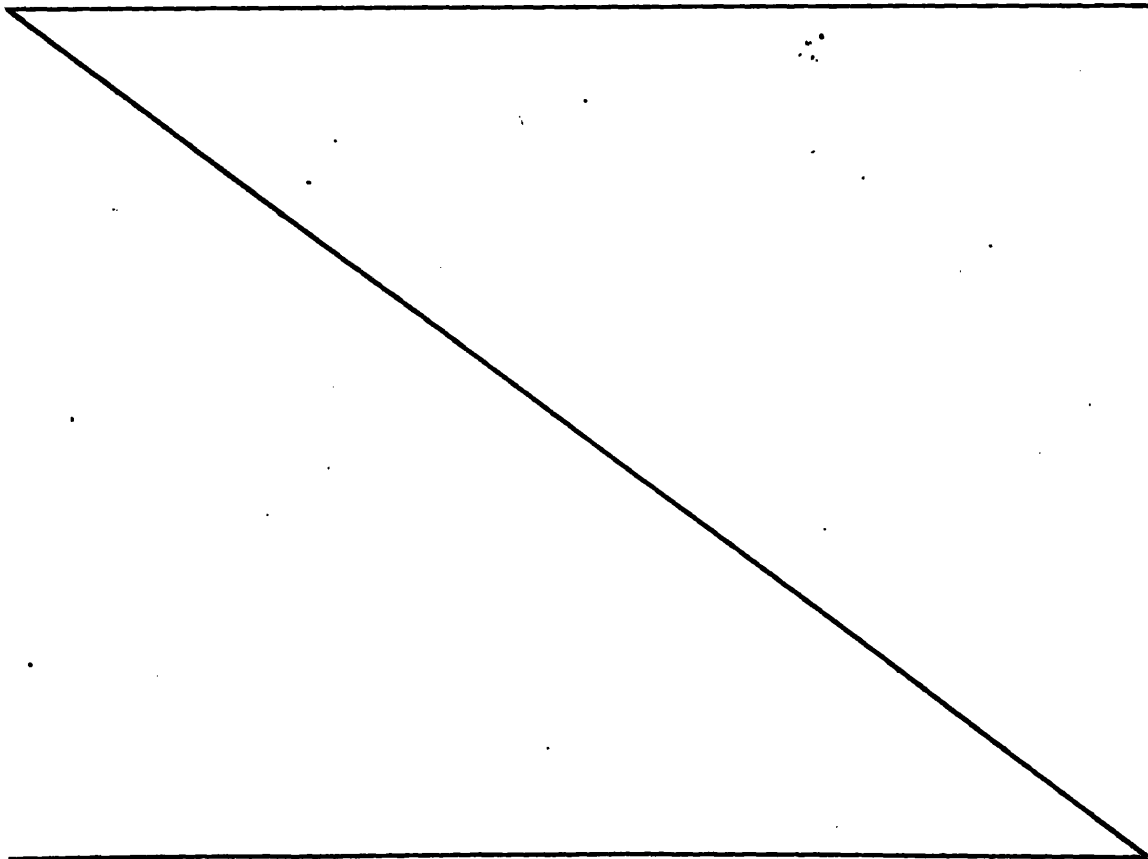
MODESTO CITY COUNCIL
RESOLUTION NO. 67-424

A RESOLUTION GIVING NOTICE OF THE PROPOSED ANNEXATION TO THE CITY OF MODESTO OF UNINHABITED TERRITORY DESCRIBED HEREIN AND DESIGNATED AS WOODROW NO. 2 ADDITION AND GIVING NOTICE OF TIME AND PLACE FOR HEARING PROTESTS THERETO.

BE IT RESOLVED by the Council of the City of Modesto:

1. That, pursuant to the provisions of the Annexation of Uninhabited Territory Act of 1939, as amended, a petition signed by owners of not less than one fourth of the land in the hereinafter described territory by area and by assessed value as shown on the last equalized assessment roll of the County of Stanislaus, was filed with the Council of the City of Modesto on May 3, 1967, requesting annexation of the hereinafter described territory to said City.

2. That the territory which the petitioners request be annexed to the City of Modesto and which said City and its Council propose to annex, is situate in the County of Stanislaus, State of California, hereby designated as WOODROW NO. 2 ADDITION, and described as follows:



WOODROW NO. 2 ADDITION

All that real property in the State of California, County of Stanislaus, Section 8, Township 3 South, Range 9 East, Mount Diablo Base and Meridian, described as follows:

Beginning at a point on the existing City Limits as established by Southeastern corner of the WOODROW ADDITION (174), as per description filed March 23, 1965, as Instrument 11330, Stanislaus County Records, said point being on the Northern line of the NORTH WOOD ESTATES ADDITION (156), as per description filed May 14, 1963, as Instrument 18497, Stanislaus County Records, and on a line parallel with and 20 feet, measured at right angles, Southerly from the center line of Woodrow Avenue and the East-West quarter quarter section line of Section 8; thence along the existing City Limits and the Eastern line of the Woodrow Addition, North $1^{\circ} 13'$ West, 888.80 feet, to the Northeastern corner of the Woodrow Addition; thence along the Easterly extension of the Northern line of the Woodrow Addition, South $89^{\circ} 35'$ East, 251.70 feet; thence South $1^{\circ} 20'$ East, 889.22 feet, to a point on the quarter quarter section line and the Northern line of the North Wood Estates; thence along said Northern line and the existing City Limits, North $89^{\circ} 30'$ West, 253.52 feet, containing 5.155 Acres, more or less.

~~XX~~
 Stanislaus County Boundary Commission of Stanislaus
~~XX~~
~~XX~~
 proposed annexation boundaries of said
~~XX~~
 petition, as above described,
 presented to said Commission by the proponents of said
 petition.

23. That the matter of the proposed annexation to the City of Modesto of said territory has been referred to the Stanislaus County Local Agency Formation Commission for its consideration and approval, and said Stanislaus County Local Agency Formation Commission did on April 26, 1967, approve the annexation of said uninhabited territory to the City of Modesto pursuant to ~~XXXXXX~~ ~~XXXXXX~~ of the Government Code.

24. No change in school district boundaries shall be effected by reason of the annexation of the hereinabove described area to the City of Modesto.

5.332 NOTICE IS HEREBY GIVEN that the 26th day of June, 1967, at the hour of 7:45 o'clock P.M. of said day, in the Council Chambers at the City Hall, located at 801 - 11th Street in the City of Modesto, be, and the same is hereby fixed as the time and place for considering said petition, at which time and place any person owning real property within such territory and having any objections to the proposed annexation may appear before the Council of the City of Modesto and show cause why such territory should not be so annexed. The protest must be in writing, may be filed at any time prior to final adjournment of the hearing on protests to the proposed annexation, and shall state the name or names of the owner or owners of property affected and the street address or other description of the property sufficient to identify it on the last equalized assessment roll.

6.332 7. The City Clerk shall cause a copy of this resolution to be published at least twice, but not oftener than once a week, in the Modesto See, a newspaper of general circulation, published in the City of Modesto and being the official newspaper of the City of Modesto, and shall also cause a copy of this

resolution to be published in the Turlock Daily Journal, being a newspaper of general circulation published outside the City of Modesto but in the County of Stanislaus. Said publications shall be completed at least twenty (20) days prior to the date set for the hearing. done

8. The City Clerk of the City of Modesto shall also cause written notice of such proposed annexation to be mailed to each person to whom land within the territory proposed to be annexed is assessed on the last equalized county assessment roll available on the date the proceedings were initiated, at the address shown on said assessment roll or as known to said Clerk, and to any person who has filed his name and address and the designation of the land in which he has any interest, either legal or equitable, with said Clerk. Said notices shall be mailed not less than twenty (20) days before the public hearing on the proposed annexation.

9. In the event any land within the territory proposed to be annexed is owned by the County of Stanislaus, the City Clerk is directed to cause written notice of such proposed annexation to be mailed to the Board of Supervisors of the County, such notice to be given not less than twenty (20) days before the public hearing on the proposed annexation.

10. In the event there is, upon the land proposed to be annexed, a structural improvement owned, being acquired or leased by a county fire protection district, the City Clerk is directed to cause written notice of such proposed annexation to be mailed to the governing body of such district, such notice to be sent not less than ten (10) days before the public hearing on the proposed annexation.

11. The City Clerk is directed to cause written notice to be given to such other persons as may be legally entitled thereto, in the manner required by law.

The foregoing resolution was introduced at a regular meeting of the Council of the City of Modesto held on the 22nd day of May, 1967, by Councilman Hughes, who moved its adoption, which motion being duly seconded by Councilman Robinson, was upon roll call carried and the resolution adopted by the following vote:

AYES: Councilmen: Hughes, Mitchell, Robinson, Shastid, Simon Smith, Mayor Davies

NOES: Councilmen: None

ABSENT: Councilmen: None

ATTEST: W. T. Chynoweth
W. T. Chynoweth, City Clerk

(SEAL)

APPROVED AS TO FORM:

By Elwyn L. Johnson
ELWYN L. JOHNSON, City Attorney

APPROVED AS TO DESCRIPTION:

By Ross Campbell
Public Works Department

R.H.M.
6-5-67

MODESTO CITY COUNCIL
RESOLUTION NO. 67-425

A RESOLUTION GIVING NOTICE OF THE PROPOSED ANNEXATION TO THE CITY OF MODESTO OF UNINHABITED TERRITORY DESCRIBED HEREIN AND DESIGNATED AS **McWILLIAMS** ADDITION AND GIVING NOTICE OF TIME AND PLACE FOR HEARING PROTESTS THERETO.

WHEREAS, there has been filed with the City Council as the Legislative Body of the City of Modesto, a Municipal Corporation, a written petition containing a description of uninhabited territory contiguous to land lying within the boundary of said City of Modesto, and requesting therein that said territory be included in such Municipal Corporation, and

WHEREAS, it appears that it will be to the advantage, benefit and best interest of said City of Modesto to annex said territory to said Municipal Corporation, and

WHEREAS, said annexation proceeding will be taken under the provisions of the "Annexation of Uninhabited Territory Act of 1939" and amendments thereto, and

WHEREAS, said petition has been signed by or written consent has been filed by the owners of all of the land in the territory proposed to be annexed, and

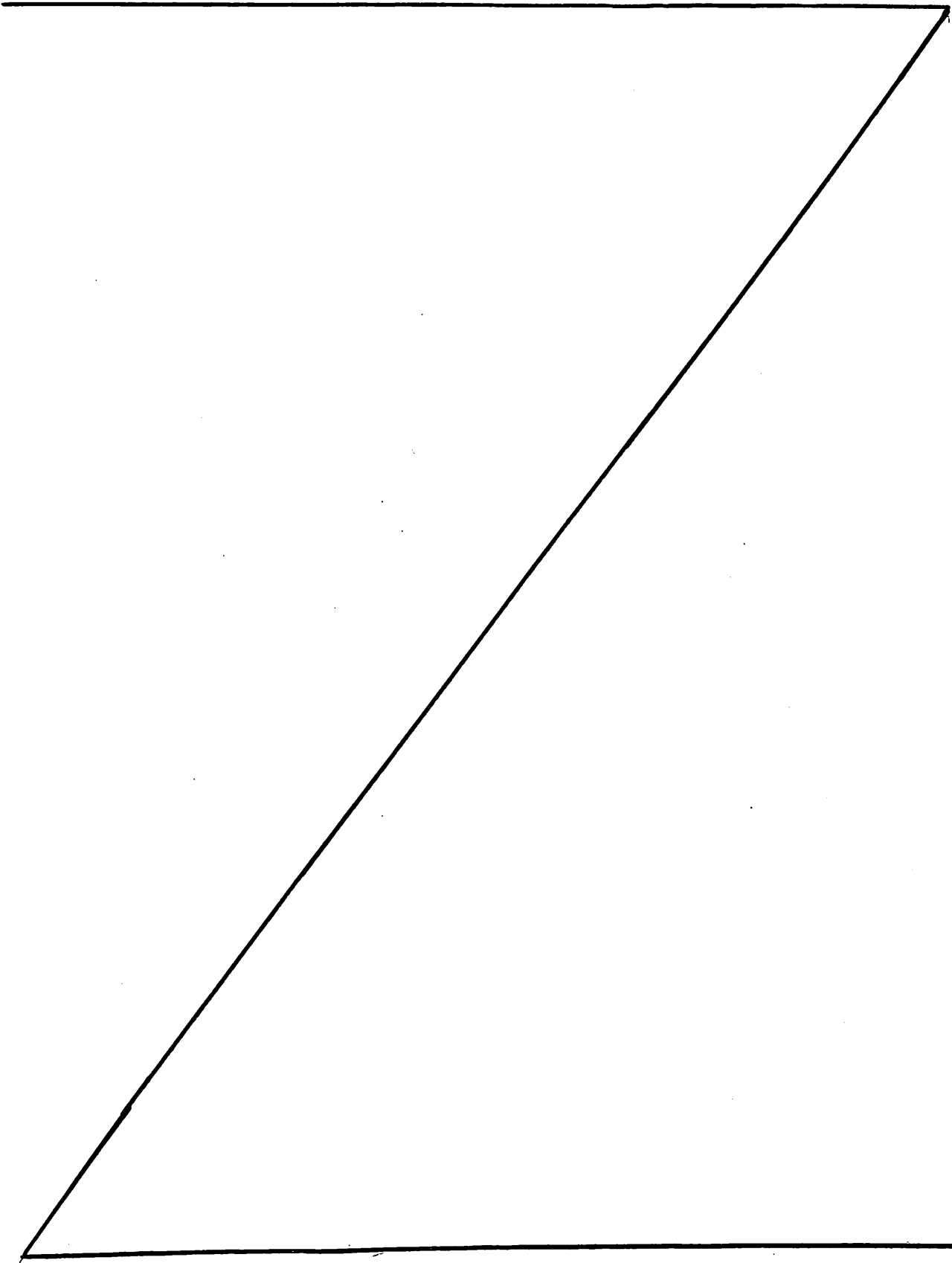
WHEREAS, it is necessary for the Council, by resolution, to give notice of the day, hour and place when and where any owner of property within the City, who does not also own property in the territory to be annexed to said Municipal Corporation, may protest, and

WHEREAS, the matter of the proposed annexation to the City of Modesto of said territory has been referred to the Planning Commission of the City of Modesto for its consideration and its report and recommendation to this Council, and said Planning Commission did on May 16, 19 67, recommend the annexation of said uninhabited territory to the City of Modesto, and

~~WHEREAS, the matter of the proposed annexation to the City of Modesto of said territory has been referred to the Stanislaus County Planning Commission for its consideration and its report and recommendation to this Council, and said Stanislaus County Planning Commission did on May 16, 19 67, recommend the annexation of said uninhabited territory to the City of Modesto, and~~

8/4/64
Annexation-Privately owned
property (Uninhabited)

and the boundaries of said territory so proppsed to be annexed are specifically described as follows:



McWILLIAMS ADDITION

All that real property in the State of California, County of Stanislaus, Section 19, Township 3 South, Range 9 East, Mount Diablo Base and Meridian, being a portion of Lot 5 of the McDONALD TRACT, as per map filed April 30, 1903, in Volume 1 of Maps, Page 49, Stanislaus County Records, described as follows:

Beginning at a point on the existing City Limits as established by the Southeastern corner of the CAMPUS EDGE ADDITION (71) as per description filed July 24, 1956, as Instrument 20020, Stanislaus County Records, said point also being on the Western line of the NORTHWEST ADDITION (44) as per description filed December 10, 1951, as Instrument 28406, Stanislaus County Records, and the center line of a 60 foot public road known as Carver Road; thence along the existing City Limits and the Western line of the Northwest Addition, South $0^{\circ} 02'$ West, 400.31 feet, to a point on the Easterly extension of the Southern line of property conveyed to McWilliams Enterprises, Inc., by Deed recorded February 27, 1961, as Instrument 5879, Stanislaus County Records; thence along said extension and the Southern line of said McWilliams Enterprises, Inc., property, North $89^{\circ} 39' 30''$ West, 470.70 feet, to the Western line of said property; thence along the Western line of said McWilliams Enterprises, Inc., property, North $1^{\circ} 03' 30''$ West, 400.42 feet, to the Northern line of said property and a point on the Southern line of the Campus Edge Addition; thence along the existing City Limits and the Campus Edge Addition, South $89^{\circ} 39' 30''$ East, 478.33 feet, to the point of beginning, containing 4.361 Acres, more or less.

BE IT FURTHER RESOLVED, that no change in school district boundaries shall be effected by reason of the annexation of the hereinabove described area to the City of Modesto.

BE IT FURTHER RESOLVED, that the City Clerk of the City of Modesto shall cause a copy of this resolution to be published at least once in ~~The Modesto Tribune~~ Bee a newspaper of general circulation published in the City; said publication to be completed at least four (4) days prior to the date set for the hearing.

The foregoing resolution was introduced at a regular meeting of the Council of the City of Modesto held on the 22nd day of May, 19 67, by Councilman Hughes, who moved its adoption, which motion being duly seconded by Councilman Robinson, was upon roll call carried and the resolution adopted by the following vote:

AYES: Councilmen: Hughes, Mitchell, Robinson, Shastid, Simon Smith, Mayor Davies
NOES: Councilmen: None
ABSENT: Councilmen: None

ATTEST: W. T. Chynoweth
W. T. CHYNOWETH, City Clerk

(SEAL)

APPROVED AS TO FORM:
By Elwyn L. Johnson
ELWYN L. JOHNSON, City Attorney

APPROVED AS TO DESCRIPTION:
By R. A. Hazard
Public Works Department
GP 5-19-67

MODESTO CITY COUNCIL
RESOLUTION NO. 67-426

A RESOLUTION GIVING NOTICE OF THE PROPOSED ANNEXATION TO THE CITY OF MODESTO OF UNINHABITED TERRITORY DESCRIBED HEREIN AND DESIGNATED AS GREENWOOD ESTATES NO. 2 ADDITION AND GIVING NOTICE OF TIME AND PLACE FOR HEARING PROTESTS THERETO.

WHEREAS, there has been filed with the City Council as the Legislative Body of the City of Modesto, a Municipal Corporation, a written petition containing a description of uninhabited territory contiguous to land lying within the boundary of said City of Modesto, and requesting therein that said territory be included in such Municipal Corporation, and

WHEREAS, it appears that it will be to the advantage, benefit and best interest of said City of Modesto to annex said territory to said Municipal Corporation, and

WHEREAS, said annexation proceeding will be taken under the provisions of the "Annexation of Uninhabited Territory Act of 1939" and amendments thereto, and

WHEREAS, said petition has been signed by or written consent has been filed by the owners of all of the land in the territory proposed to be annexed, and

WHEREAS, it is necessary for the Council, by resolution, to give notice of the day, hour and place when and where any owner of property within the City, who does not also own property in the territory to be annexed to said Municipal Corporation, may protest, and

WHEREAS, the matter of the proposed annexation to the City of Modesto of said territory has been referred to the Planning Commission of the City of Modesto for its consideration and its report and recommendation to this Council, and said Planning Commission did on May 16, 1967, recommend the annexation of said uninhabited territory to the City of Modesto, and

~~WHEREAS, the proposed annexation of said territory to the City of Modesto is in accordance with the provisions of the "Annexation of Uninhabited Territory Act of 1939" and amendments thereto, and~~
~~the Planning Commission of the City of Modesto has recommended the annexation of said territory to the City of Modesto, and~~
~~the City Council has adopted a resolution authorizing the City of Modesto to annex said territory to the City of Modesto, and~~
~~the City Council has adopted a resolution authorizing the City of Modesto to annex said territory to the City of Modesto, and~~

8/4/64
Annexation-Privately owned
property (Uninhabited)

~~WHEREAS, the matter of the proposed annexation to the City of Modesto of said territory has been referred to the Stanislaus County Local Agency Formation Commission for its consideration and approval, and said Stanislaus County Local Agency Formation Commission did on April 26, 1967, approve the annexation of said uninhabited territory to the City of Modesto pursuant to Section 52010 of the Government Code,~~

NOW, THEREFORE, BE IT RESOLVED by the Council of the City of Modesto as follows:

That notice be, and the same is hereby given that on Monday, the 19th day of June, 19 67, at the hour of 4:15 o'clock P. M., or as soon thereafter as the matter can be heard, at the Council Chambers on the first floor of the City Hall, located at 801 11th Street, in the City of Modesto, County of Stanislaus, State of California, be and the same are hereby fixed as the day, hour and place when and where any owner of property within the City of Modesto, who does not also own property in the territory proposed to be annexed to said City of Modesto, and having any objections to such proposed annexation, may appear before said Legislative Body and show cause why the territory hereinafter mentioned and described should not be so annexed to, incorporated and included in said Municipal Corporation;

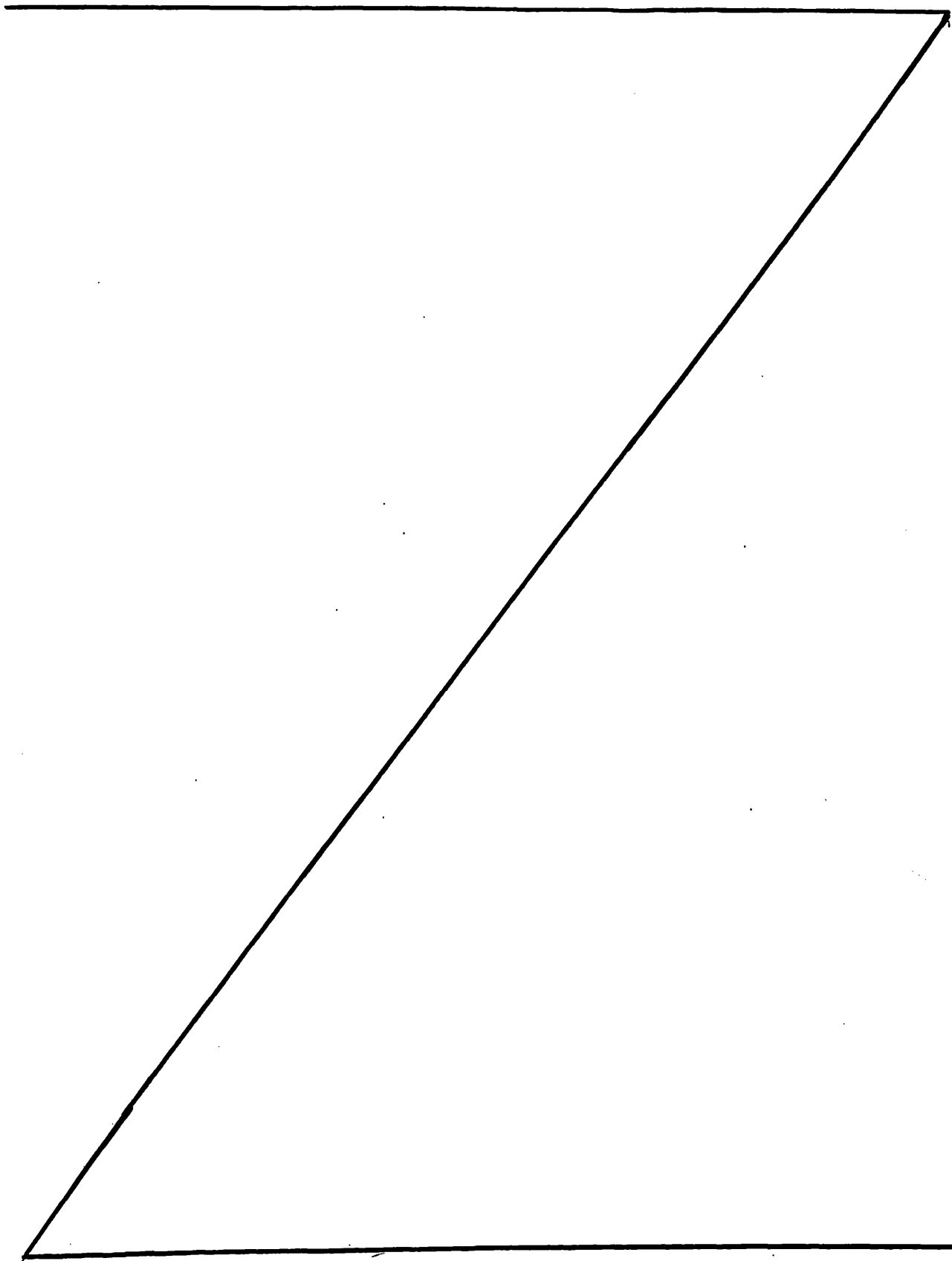
BE IT FURTHER RESOLVED, that as reasons for such proceedings, the following are hereby declared to-wit:

To allow a piece of uninhabited property to be annexed to the City of Modesto so that it may be furnished with the customary City services;

BE IT FURTHER RESOLVED, that the City Council recognizes that the petition requesting annexation has been signed by or written consent has been filed by the owners of all the land included in said annexation proposal;

BE IT FURTHER RESOLVED, that for appropriate identification of said territory so proposed to be annexed to the City of Modesto, the same is hereby designated as Greenwood Estates No. 2 Addition

and the boundaries of said territory so proppsed to be annexed are specifically described as follows:



March 20, 1967

GREENWOOD ESTATES NO. 2 ADDITION

All that real property in the State of California, County of Stanislaus, Section 8, Township 3 South, Range 9 East, Mount Diablo Base and Meridian, described as follows:

Beginning at a point on the existing City Limits as established by the Northeastern corner of the GREENWOOD ESTATES ADDITION (173), as per description filed March 17, 1965, as Instrument 10621, Stanislaus County Records; thence along the existing City Limits, South $0^{\circ} 19' 40''$ West, 870.00 feet; thence South $89^{\circ} 40' 20''$ East, 250.00 feet; thence North $0^{\circ} 19' 40''$ East, 870.00 feet, to a point on the Easterly extension of the Northern line of the Greenwood Estates Addition; thence along said extension, North $89^{\circ} 40' 20''$ West, 250.00 feet, to the point of beginning, containing 4.993 Acres, more or less.

BE IT FURTHER RESOLVED, that no change in school district boundaries shall be effected by reason of the annexation of the hereinabove described area to the City of Modesto.

BE IT FURTHER RESOLVED, that the City Clerk of the City of Modesto shall cause a copy of this resolution to be published at least once in ^{Bee} The Modesto ~~Times~~, a newspaper of general circulation published in the City; said publication to be completed at least four (4) days prior to the date set for the hearing.

The foregoing resolution was introduced at a regular meeting of the Council of the City of Modesto held on the 22nd day of May, 19 67, by Councilman Hughes, who moved its adoption, which motion being duly seconded by Councilman Robinson, was upon roll call carried and the resolution adopted by the following vote:

AYES: Councilmen: Hughes, Mitchell, Robinson, Shastid, Simon, Smith, Mayor Davies
NOES: Councilmen: None
ABSENT: Councilmen: None

ATTEST: W. T. Chynoweth
W. T. CHYNOWETH, City Clerk

(SEAL)

APPROVED AS TO FORM:

By Elwyn L. Johnson
ELWYN L. JOHNSON, City Attorney

APPROVED AS TO DESCRIPTION:

By R. C. Hazard
Public Works Department
GP 5-19-67

MODESTO CITY COUNCIL
RESOLUTION NO. 67-427

A RESOLUTION SETTING TIME AND PLACE FOR HEARING PROPOSED AMENDMENTS TO THE "STANDARD SPECIFICATIONS FOR SUBDIVISION IMPROVEMENT" PERTAINING TO STREET LIGHTING

BE IT HEREBY RESOLVED by the Council of the City of Modesto that Monday, June 12, 1967 at 8:20 P.M. in the Council Chambers, City Hall, 801 Eleventh Street, Modesto, California, is hereby set as the time and place for consideration of the proposed revision to Section VIII of the "Standard Specifications for Subdivision Improvement" pertaining to street lighting.

The foregoing resolution was introduced at a regular meeting of the Council of the City of Modesto held on the 22nd day of May, 1967 by Councilman Hughes, who moved its adoption, which motion being duly seconded by Councilman Robinson, was upon roll call carried and the resolution adopted by the following vote:

AYES: Councilmen: Hughes, Mitchell, Robinson, Shastid, Simon,
Smith, Mayor Davies
NOES: Councilmen: None
ABSENT: Councilmen: None

ATTEST:


W. T. CHYNOWETH
City Clerk


MODESTO CITY COUNCIL
RESOLUTION NO. 67-428

A RESOLUTION SETTING TIME AND PLACE FOR HEARING PROPOSED AMENDMENTS -- TO THE "STANDARD SPECIFICATIONS FOR SUBDIVISION IMPROVEMENT" PERTAINING TO THE REQUIRED WIDTH AND LOCATION OF SIDEWALKS

BE IT HEREBY RESOLVED by the Council of the City of Modesto that June 12, 1967 at 8:25 P.M. in the Council Chambers, City Hall, 801 Eleventh Street, Modesto, California, is hereby set as the time and place for consideration of proposed amendments to the "Standard Specifications for Subdivision Improvements" relating to the required width and location of sidewalks.

The foregoing resolution was introduced at a regular meeting of the Council of the City of Modesto held on the 22nd day of May, 1967 by Councilman Hughes, who moved its adoption, which motion being duly seconded by Councilman Robinson, was upon roll call carried and the resolution adopted by the following vote:

AYES: Councilmen: Hughes, Mitchell, Robinson, Shastid, Simon,
Smith, Mayor Davies
NOES: Councilmen: None
ABSENT: Councilmen: None

ATTEST: 
W. T. CHYNOWETH
City Clerk

A RESOLUTION SETTING THE TIME AND PLACE FOR A PUBLIC HEARING BEFORE THE COUNCIL OF THE CITY OF MODESTO ON A PROPOSED AMENDMENT TO SECTION 18-3-9 OF THE ZONING MAP TO REZONE FROM MULTIPLE-FAMILY ZONE, R-3, TO PLANNED DEVELOPMENT ZONE, P-D (Bedford Associates, Inc.)

WHEREAS, the Modesto City Planning Commission held public hearings on April 18, 1967 and May 16, 1967 in the Council Chambers, City Hall, for the purpose of considering an amendment to Section 18-3-9 of the Zoning Map to rezone from Multiple-Family Zone, R-3, to Planned Development Zone, P-D, the following described property:

All that portion of the southeast quarter of section 18, township 3 south, range 9 east, Mount Diablo Base and Meridian, described as follows:

Commencing at the northeast corner of the southeast quarter of said section 18; thence west a distance of 20.00 feet to the west line of Tully Road, as said Tully Road existed as a 40 foot road; thence south $0^{\circ} 30'$ west along the west line of said Tully Road a distance of 1074.02 feet to the northeast corner of land conveyed to Coralaire Garden Apartments, a partnership, recorded March 6, 1964, in volume 1929 of official records, at page 226, as Instrument No. 9540; thence north $87^{\circ} 47' 30''$ west along the north line of said Coralaire Garden Apartments property a distance of 249.99 feet to the northwest corner of said Coralaire Garden Apartments property; thence south $0^{\circ} 29' 15''$ west along the west line of said Coralaire Garden Apartments property a distance of 178.00 feet to the southwest corner of the aforementioned property, said corner also being a point on the west line of that certain property conveyed to Richard C. Smith, Et Ux, by deed recorded March 22, 1949, in Volume 961 of official records at page 434; thence continuing south $0^{\circ} 29' 15''$ west along the west line of said Smith property a distance of 132.03 feet to the southwest corner of said Smith property; thence continuing south $0^{\circ} 29' 15''$ west a distance of 5.67 feet to the true point of beginning; thence south $89^{\circ} 09' 02''$ east a distance of 224.72 feet to the existing west right-of-way line of Tully Road, as said Tully Road exists as a 90 foot road; thence south $0^{\circ} 30'$ west along the west line of said Tully Road 163.68 feet to the northeast corner of the property conveyed to J.E. Fulford, Et Al, by deed recorded May 12, 1964 in Book 1946, page 308 official records, as Instrument No. 18851; thence continue south $0^{\circ} 30'$ west 17.45 feet; thence along a tangent curve concave to the northwest, having a radius of 15,00 feet, a tangent of 15.11 feet, a central angle of $90^{\circ} 24'$, an arc length of 23.67 feet; thence north $89^{\circ} 06'$ west 209.89 feet, to a point on the east line of the property conveyed to Lloyd G. Overholtzer, Et Ux, by deed recorded June 9, 1955 in Book 1296, page 644, as Instrument No. 16792; thence north along said east line 197 feet, more or less, to the point of beginning.

Also including the westerly 45 feet of Tully Road and the northerly 30 feet of Briggsmore Avenue adjacent to the above described property, and

WHEREAS, the said Planning Commission after hearing evidence both oral and documentary on the proposed amendment, adopted Resolution No. 67-49 recommending to the Council that rezoning of the property described above is required by public necessity, convenience and general welfare;

NOW, THEREFORE, BE IT RESOLVED by the Council of the City of Modesto that a public hearing on the proposed amendment to Section 18-3-9 of the

Zoning Map be set for June 12, 1967 at 8:30 P.M. in the Council Chambers, City Hall, 801 11th Street, Modesto, California, to consider the proposed rezoning as recommended by the Modesto City Planning Commission.


The foregoing resolution was introduced at a regular meeting of the Council of the City of Modesto held on the 22nd day of May, 1967, by Councilman Hughes, who moved its adoption, which motion being duly seconded by Councilman Robinson, was upon roll call carried and the resolution adopted by the following vote:

AYES: Councilmen: Hughes, Mitchell, Robinson, Shastid, Simon,
Smith, Mayor Davies

NOES: Councilmen: None

ABSENT: Councilmen: None

ATTEST:


W. T. CHYNOWETH, City Clerk

MODESTO CITY COUNCIL
RESOLUTION NO. 67-430

A RESOLUTION APPROVING APPROPRIATION TRANSFER TO PROVIDE FUNDS FOR
SERVICING AIR CONDITIONERS AT McHENRY LIBRARY, BROUGHTON & WRIGHT BRANCHES
(\$457)

BE IT HEREBY RESOLVED BY THE COUNCIL of the City of Modesto that
the following appropriation transfer(s) be approved:

LIBRARY FUND - 201

FROM: Library - General Reserve	(62-60)	\$457.00
TO: Library - M & R, Bldgs. & Grounds	(62-224)	\$457.00

The foregoing resolution was introduced at a regular meeting of the
Council of the City of Modesto held on the 22nd day of May, 1967,
by Councilman Hughes , who moved its adoption, which motion being
duly seconded by Councilman Robinson , was upon roll call
carried and the resolution adopted by the following vote:

AYES:	Councilmen:	Hughes, Mitchell, Robinson, Shastid, Simon, Smith, Mayor Davies
NOES:	Councilmen:	None
ABSENT:	Councilmen:	None

ATTEST: W. T. Chynoweth
W. T. CHYNOWETH
City Clerk

MODESTO CITY COUNCIL
RESOLUTION NO. 67-431

A RESOLUTION APPROVING APPROPRIATION TRANSFER TO PROVIDE FUNDS FOR
THE PURCHASING OF USED PUNCH CARD FILES (Planning & Finance Departments)

BE IT HEREBY RESOLVED BY THE COUNCIL of the City of Modesto that
the following appropriation transfer(s) be approved:

GENERAL FUND 101

FROM: Planning -
Salaries & Wages, Regular (18-110) \$224.00

TO: Planning -
20-Drawer Punch Card File (18-5503) \$224.00

and

FROM: Finance -
Salaries & Wages, Regular (15-110) \$187.00

TO: Finance -
20-Drawer Punch Card File (15-5503) \$187.00

The foregoing resolution was introduced at a regular meeting of the
Council of the City of Modesto held on the 22nd day of May, 1967,
by Councilman Hughes , who moved its adoption, which motion being
duly seconded by Councilman Robinson , was upon roll call
carried and the resolution adopted by the following vote:

AYES: Councilmen: Hughes, Mitchell, Robinson, Shastid, Simon,
Smith, Mayor Davies

NOES: Councilmen: None

ABSENT: Councilmen: None

ATTEST:


W. T. CHYNOWETH
City Clerk

RESOLUTION SELLING \$7,200,000 BONDS OF THE CITY OF
 MODESTO ISSUED ON BEHALF OF MODESTO MUNICIPAL SEWER
 DISTRICT NO. 1 1967 SEWER BONDS, AND FIXING THE
 DEFINITIVE RATES OF INTEREST THEREON

WHEREAS, the Council of the City of Modesto has duly authorized the issuance of \$7,200,000 principal amount of bonds designated "Bonds of the City of Modesto Issued on Behalf of Modesto Municipal Sewer District No. 1 1967 Sewer Bonds" (the "bonds") and further duly authorized the sale of the bonds at public sale to the highest bidder therefor; and

WHEREAS, notice of the sale of the bonds has been duly given and the following bids for the bonds were and are the only bids received, to wit:

<u>Name of Bidder</u>	<u>Net Interest Cost</u>
1. The Bank of California, N.A. First Western Bank & Trust Company and Associates	\$5,576,401.00 (3.9814%)
2. United California Bank - Manager and Sixteen Others	\$5,591,921.00 (3.9925%)
3. Bank of America N.T. & S.A. and Associates	\$5,604,174.00 (4.0012%)
4. Crocker-Citizens National Bank Wells Fargo Bank First National City Bank	\$5,638,490.00 (4.0257%)

and

WHEREAS, the bid of The Bank of California etc. is the highest bid for the bonds, considering the interest rate(s) specified and the premium offered (if any);

NOW, THEREFORE, BE IT RESOLVED by the Council of the City of Modesto as follows:

1. Said bid of The Bank of California etc. for the bonds is hereby accepted and the City Treasurer is hereby authorized and directed to deliver the bonds to said purchaser thereof upon payment to the City Treasurer of the purchase price, to wit: The par value thereof and a premium of \$ 234.00, together with accrued interest at the following rates:

<u>Maturity Years</u> <u>(Inclusive)</u>	<u>Interest Rate</u> <u>Per Annum</u>
<u>1970</u> to <u>74</u>	<u>5.00</u> %
<u>1975</u> to <u>-</u>	<u>4.25</u>
<u>1976</u> to <u>82</u>	<u>3.75</u>
<u>1983</u> to <u>84</u>	<u>3.80</u>
<u>1985</u> to <u>97</u>	<u>4.00</u>
<u> </u> to <u> </u>	<u> </u>

The bonds shall bear interest at the rates hereinabove set forth, payable semiannually on June 1 and December 1, except interest for the first year which is payable annually on June 1, 1968.

2. All bids except said accepted bid are hereby rejected and the City Clerk is hereby directed to return to the unsuccessful bidders their several checks accompanying their respective bids.

3. The City Clerk is directed to cause to be lithographed, printed or engraved a sufficient number of blank bonds and coupons of suitable quality, said bonds and coupons to show on their face that the same bear interest at the rates aforesaid.

4. This resolution shall take effect from and after its passage and approval.

PASSED AND ADOPTED on May 24, 1967, by the following vote:

AYES: Councilmen: Mitchell, Robinson, Shastid,
Mayor Davies
NOES: None
ABSENT: Simon, Smith, Hughes

Lee H. Davies

Mayor of the City of Modesto
LEE H. DAVIES

Attest:

W. T. Chynoweth

City Clerk
W. T. CHYNOWETH

[SEAL]

CITY CLERK'S CERTIFICATE

W. T. CHYNOWETH,
I, ~~REXOCCOCCOCCOCCO~~, City Clerk of the City of
Modesto, California, do hereby certify as follows:

The foregoing resolution is a full, true and correct copy of a resolution introduced and read at an adjourned regular meeting of the City Council of the City of Modesto duly and regularly and legally held on May 24, 1967, of which meeting all of the members of said Council had due notice and at which a majority of the members thereof was present;

At said meeting said resolution was adopted by the following vote:

AYES: Councilmen Mitchell, Robinson, Shastid,
Mayor Davies


NOES: None

ABSENT: Simon, Smith, Hughes

I have carefully compared the same with the original minutes of said meeting on file and of record in my office, that said resolution is duly entered of record in the minutes, and the foregoing is a full, true and correct copy of the original resolution adopted at said meeting and entered in said minutes;

Said resolution has not been amended, modified or rescinded since the date of its adoption and the same is now in full force and effect.

Dated: May 24, 1967.



City Clerk of the City of Modesto
California

[Seal]

MODESTO CITY COUNCIL
RESOLUTION NO. 67-433

A RESOLUTION GRANTING REQUEST OF THE NATIONAL COUNCIL OF SENIOR CITIZENS FOR USE OF GRACEADA PARK AND MANCINI BOWL ON JULY 29, 1967 FOR STATE-WIDE RALLY

BE IT HEREBY RESOLVED by the Council of the City of Modesto that the request of the National Council of Senior Citizens for the use of Graceada Park and Mancini Bowl on July 29, 1967, for the purpose of holding a State-wide rally for senior citizens sponsored by the National Council of Senior Citizens, be and it is hereby approved;


BE IT FURTHER RESOLVED that the City Clerk forward a copy of this resolution to the president of the Stanislaus National Council of Senior Citizens.

The foregoing resolution was introduced at a regular meeting of the Council of the City of Modesto held on the 5th day of June, 1967, by Councilman Smith, who moved its adoption, which motion being duly seconded by Councilman Simon, was upon roll call carried and the resolution adopted by the following vote:

AYES: Councilmen: Robinson, Shastid, Simon, Smith

NOES: Councilmen: None

ABSENT: Councilmen: Hughes, Mitchell, Mayor Davies

ATTEST: 
W. T. CHYNOWETH, City Clerk

MODESTO CITY COUNCIL
RESOLUTION NO. 67-434

A RESOLUTION EXTENDING TIME OF FRANCHISE TO THE MODESTO MOTOR BUS SERVICE FROM JUNE 5, 1968 TO NOVEMBER 15, 1969, AMENDING RESOLUTION NO. 67-412

BE IT HEREBY RESOLVED by the Council of the City of Modesto that the term of the franchise of The Modesto Motor Bus Service is extended from June 5, 1968 to November 15, 1969.

BE IT FURTHER RESOLVED that Resolution No. 67-412 is hereby amended accordingly.

The foregoing resolution was introduced at a regular meeting of the Council of the City of Modesto held on the 5th day of June, 1967, by Councilman Shastid, who moved its adoption, which motion being duly seconded by Councilman Smith, was upon roll call carried and the resolution adopted by the following vote:

AYES: Councilmen: Hughes, Robinson, Shastid, Smith

NOES: Councilmen: Simon

ABSENT: Councilmen: Mitchell, Mayor Davies

ATTEST:


W. T. CHYNOWETH, City Clerk

MODESTO CITY COUNCIL
RESOLUTION NO. 67-435

A RESOLUTION ACCEPTING THE BID OF H. V. CARTER CO., INC., OAKLAND, CALIFORNIA, FOR TWO 76-INCH PARK POWER MOWERS

WHEREAS, Resolution No. 67-209 , adopted by the Council of the City of Modesto on April 3, 1967 , approved the ~~plans and~~ specifications for ~~the~~ two park power mowers

and authorized the calling for bids, and

WHEREAS, the bids received for the two park power mowers were opened at 2:00 P.M., April 17, 1967 and later tabulated by the Finance Department for the consideration of the Council, and

WHEREAS, the Director of Finance has recommended that the bid of H. V. Carter Co., Inc., Oakland, California, in the amount of \$2,113.17 be accepted as the lowest responsible bid.

NOW, THEREFORE, BE IT RESOLVED by the Council of the City of Modesto that the bid of H. V. Carter Co., Inc., Oakland, California, in the amount of \$2,113.17 be accepted and the execution of a contract for the completion of the project by the City's designated officials be authorized.

The foregoing resolution was introduced at a regular meeting of the Council of the City of Modesto held on the 5th day of June , 1967 , by Councilman Smith , who moved its adoption, which motion being duly seconded by Councilman Simon , was upon roll call carried and the resolution adopted by the following vote:

AYES: Councilmen: Robinson, Shastid, Simon, Smith

NOES: Councilmen: None

ABSENT: Councilmen: Hughes, Mitchell, Mayor Davies

ATTEST: W. T. Chynoweth
W. T. CHYNOWETH City Clerk

MODESTO CITY COUNCIL
RESOLUTION NO. 67-436

A RESOLUTION ACCEPTING THE BID OF R. B. GREGORY AND ASSOCIATES, BERKELEY, CALIFORNIA, FOR CONSTRUCTION OF AUTOMATIC SPRINKLER SYSTEM AT BEARD BROOK PARK

WHEREAS, Resolution No. 67-371 , adopted by the Council of the City of Modesto on May 15, 1967 , approved the plans and specifications for the construction of automatic sprinkler system at Beard Brook Park, and authorized the calling for bids, and

WHEREAS, the bids received for the construction of automatic sprinkler system at Beard Brook Park were opened at 10:00 A.M., May 31, 1967, and later tabulated by the Public Works Department for the consideration of the Council, and

WHEREAS, the Director of Public Works has recommended that the bid of R. B. Gregory and Associates, Berkeley, California, in the amount of \$23,559.00 be accepted as the lowest responsible bid.

NOW, THEREFORE, BE IT RESOLVED by the Council of the City of Modesto that the bid of R. B. Gregory and Associates, Berkeley, California, in the amount of \$23,559.00 be accepted and the execution of a contract for the completion of the project by the City's designated officials be authorized.

The foregoing resolution was introduced at a regular meeting of the Council of the City of Modesto held on the 5th day of June , 1967 , by Councilman Smith , who moved its adoption, which motion being duly seconded by Councilman Simon , was upon roll call carried and the resolution adopted by the following vote:

AYES: Councilmen: Robinson, Shastid, Simon, Smith

NOES: Councilmen: None

ABSENT: Councilmen: Hughes, Mitchell, Mayor Davies

ATTEST:


W. T. CHYNOWETH City Clerk

MODESTO CITY COUNCIL
RESOLUTION NO. 67-437

A RESOLUTION APPROVING PLANS AND SPECIFICATIONS AND AUTHORIZING
CALL FOR BIDS FOR TRAFFIC SIGNAL MODERNIZATION ON 10TH STREET AT L AND
K STREETS AND 11TH AT G, H, AND K STREETS

BE IT HEREBY RESOLVED by the Council of the City of Modesto as
follows:

Section 1. The plans and specifications for traffic signal
modernization on 10th Street at L and K Streets and 11th Street at
G, H, and K Streets,
copies of which are on file, are hereby accepted and approved.

Section 2. The City Clerk is hereby authorized to call for
public competitive sealed bids for the above named project, to be
opened in the office of the City Clerk, 801 11th Street in the City
of Modesto, on July 5, 1967 at ^{2:00 P.M.,} ~~10:00 A.M.~~ and the City Clerk is
hereby directed to give notice inviting such sealed bids in the
time, form, and manner provided by law.

Section 3. After the bids are opened, they shall be tabulated
and analyzed and a report submitted to the Council at its next
regular meeting.

The foregoing resolution was introduced at a regular meeting
of the Council of the City of Modesto held on the 5th day of
June , 19 67 , by Councilman Shastid , who moved its adoption,
which motion being duly seconded by Councilman Smith , was
upon roll call carried and the resolution adopted by the following
vote:

AYES: Councilmen: Hughes, Robinson, Shastid, Simon, Smith

NOES: Councilmen: None

ABSENT: Councilmen: Mitchell, Mayor Davies

ATTEST: 
W. T. CHYNOWETH, City Clerk

MODESTO CITY COUNCIL
RESOLUTION NO. 67-438

A RESOLUTION ACCEPTING THE BID OF INDUSTRIAL ELECTRICAL COMPANY
FOR CONSTRUCTION OF CAVIL DRAIN CROSSING ON COFFEE ROAD

WHEREAS, Resolution No. 67-374 , adopted by the Council of the
City of Modesto on May 15, 1967 , approved the plans and
specifications for the construction of Cavil Drain Crossing on Coffee Road,
and authorized the calling for bids, and

WHEREAS, the bids received for the construction of Cavil Drain
Crossing on Coffee Road
were opened at 2:30 P.M., May 31, 1967, and later tabulated by the
Public Works Department for the consideration of the Council, and

WHEREAS, the Director of Public Works has recommended that
the bid of Industrial Electrical Company in the amount of \$4,250.00
be accepted as the lowest responsible bid.

NOW, THEREFORE, BE IT RESOLVED by the Council of the City of Modesto
that the bid of Industrial Electrical Company in the amount of \$4,250.00
be accepted and the execution of a contract for the completion of the
project by the City's designated officials be authorized.

The foregoing resolution was introduced at a regular meeting of
the Council of the City of Modesto held on the 5th day of June ,
1967 , by Councilman Smith , who moved its adoption, which motion
being duly seconded by Councilman Simon , was upon roll call
carried and the resolution adopted by the following vote:

AYES: Councilmen: Robinson, Shastid, Simon, Smith

NOES: Councilmen: None

ABSENT: Councilmen: Hughes, Mitchell, Mayor Davies

ATTEST: W. T. Chynoweth
W. T. CHYNOWETH City Clerk

MODESTO CITY COUNCIL
RESOLUTION NO. 67-439

A RESOLUTION ACCEPTING THE BID OF FERRERO ELECTRIC, INC. FOR
INSTALLATION OF MERCURY VAPOR LIGHTS IN VARIOUS CITY PARKS

WHEREAS, Resolution No. 67-375 , adopted by the Council of the
City of Modesto on May 15, 1967 , approved the plans and
specifications for the installation of mercury vapor lights in various
city parks,
and authorized the calling for bids, and

WHEREAS, the bids received for the installation of mercury vapor
lights in various city parks
were opened at 10:20 A.M., May 31, 1967, and later tabulated by the
Public Works Department for the consideration of the Council, and

WHEREAS, the Director of Public Works has recommended that
the bid of Ferrero Electric, Inc. in the amount of \$13,260.00
be accepted as the lowest responsible bid.

NOW, THEREFORE, BE IT RESOLVED by the Council of the City of Modesto
that the bid of Ferrero Electric, Inc. in the amount of \$13,260.00
be accepted and the execution of a contract for the completion of the
project by the City's designated officials be authorized.


The foregoing resolution was introduced at a regular meeting of
the Council of the City of Modesto held on the 5th day of June ,
1967 , by Councilman Smith , who moved its adoption, which motion
being duly seconded by Councilman Simon , was upon roll call
carried and the resolution adopted by the following vote:

AYES: Councilmen: Robinson, Shastid, Simon, Smith

NOES: Councilmen: None

ABSENT: Councilmen: Hughes, Mitchell, Mayor Davies

ATTEST:


W. T. CHYNOWETH

City Clerk

MODESTO CITY COUNCIL
RESOLUTION NO. 67-440

A RESOLUTION REJECTING ALL BIDS AND AUTHORIZING THE WORK TO BE PERFORMED BY THE CITY FOR THE INSTALLATION OF WATER LINES ON TULLY ROAD BETWEEN WOODROW AND STANDIFORD AVENUES

WHEREAS, the Council of the City of Modesto adopted Resolution No. 67-373, on May 15, 1967, approving the plans and specifications for the installation of water lines on Tully Road between Woodrow and Standiford Avenues

and directed the City Clerk to advertise for sealed proposals for doing said work, and providing that bids be submitted on or before the 31st day of May, 1967, and

WHEREAS, the City Clerk, in accordance with said Resolution, thereafter duly and regularly caused a notice to be published in the manner and for the time prescribed by law, and

WHEREAS, all bids received pursuant to said notice were opened, examined and publicly declared at the time specified in said advertisement for bids, and

WHEREAS, the lowest responsible bid was submitted by Industrial Electrical Co., in the sum of \$2,800.00, and

WHEREAS, the Director of Public Works estimates that the cost of such work may be performed by city forces for the sum of \$1,940.00, thus effecting a savings to the taxpayers of approximately \$860.00, which cost estimate has been approved by the City Manager, and

WHEREAS, the Council declares and determines that, in its opinion, based upon the estimate approved by the City Manager, the work in question may be performed better and more economically by the City with its own employees;

NOW, THEREFORE, BE IT RESOLVED by the Council of the City of Modesto that, in accordance with the provisions of Section 1307 of the Charter of the City of Modesto, all bids received pursuant to the aforesaid notice be, and they are hereby rejected and the City Manager is

hereby authorized to proceed to have the work in question performed by the City by its own employees.

The foregoing resolution was introduced at a regular meeting of the Council of the City of Modesto held on the 5th day of June 1967, by Councilman Hughes, who moved its adoption, which motion being duly seconded by Councilman Smith, was upon roll call carried and the resolution adopted by the following vote:

AYES: Councilmen: Hughes, Robinson, Shastid, Simon, Smith

NOES: Councilmen: None

ABSENT: Councilmen: Mitchell, Mayor Davies

ATTEST: _____

W. T. Chynoweth
City Clerk

W. T. CHYNOWETH

MODESTO CITY COUNCIL
RESOLUTION NO. 67-441

A RESOLUTION ORDERING THE WORK OF CONSTRUCTION
OF SIDEWALK, CURB AND GUTTER ALONG CERTAIN
STREETS IN THE CITY OF MODESTO. (SECOND STREET AT
201 "I" STREET)

WHEREAS, Chapter 27 of Part 3 of Division 7 of the Streets
and Highways Code of the State of California establishes a procedure
pursuant to which the construction of sidewalk, curb and gutter
may be required, and

WHEREAS, in accordance with Section 5876 of the Streets
and Highways Code, the Superintendent of Streets finds that
sidewalk, curb and gutter have been constructed in front of
the properties constituting more than fifty per cent (50%) of the
street frontage along Second Street

and

WHEREAS, the Council, did, on May 15, 19 67,
adopt its Resolution No. 67-387, directing the Superintendent of
Streets to give notice requiring the construction of sidewalk,
curb and gutter along certain streets in the City of Modesto,
as provided therein, and

WHEREAS, the Council, did by said resolution, set the
5th day of June, 19 67, at 4.35 o'clock P.M. in
the Council Chambers, as the time and place for a hearing for the
purpose of passing upon objections or protests, if any, which may
be raised by the property owners or other interested persons relat-
ing to the proposed work, and

WHEREAS, the Superintendent of Streets has caused notice
to be given as directed by said Resolution No. 67-387, and

WHEREAS, at the time set for hearing the protests and
objections, if any, to the proposed work, the said Council pro-
ceeded to hear the same, ~~and no protest or objection was made~~

NOW, THEREFORE, BE IT RESOLVED by the Council of the
City of Modesto as follows:

SECTION 1. All protests and objections of any kind or
nature whatsoever to the proposed work are hereby overruled or
denied.

SECTION 2. The Superintendent of Streets is hereby directed to proceed with the project in accordance with the provisions of Resolution No. 67-387 and Chapter 27, Part 3, Division 7 of the Streets and Highways Code of the State of California.

The foregoing resolution was introduced at a regular meeting of the Council of the City of Modesto held on the 5th day of June, 1967, by Councilman Hughes, who moved its adoption, which motion being duly seconded by Councilman Robinson, was upon roll call carried and the resolution adopted by the following vote:

AYES: Councilmen: Hughes, Robinson, Shastid, Simon, Smith,
Mayor Davies

NOES: Councilmen: None

ABSENT: Councilmen: Mitchell

ATTEST: W. T. Chynoweth
W. T. CHYNOWETH, City Clerk

(SEAL)

APPROVED AS TO FORM:

By Elwyn L. Johnson
ELWYN L. JOHNSON, City Attorney

MODESTO CITY COUNCIL
RESOLUTION NO. 67-442

A RESOLUTION ORDERING THE WORK OF CONSTRUCTION
OF SIDEWALK, CURB AND GUTTER ALONG CERTAIN
STREETS IN THE CITY OF MODESTO. (LA LOMA AT SOUTHEAST
CORNER OF EL RIO, LOT 7, BLOCK 235)

WHEREAS, Chapter 27 of Part 3 of Division 7 of the Streets
and Highways Code of the State of California establishes a procedure
pursuant to which the construction of sidewalk, curb and gutter
may be required, and

WHEREAS, in accordance with Section 5876 of the Streets
and Highways Code, the Superintendent of Streets finds that
sidewalk, curb and gutter have been constructed in front of
the properties constituting more than fifty per cent (50%) of the
street frontage along Block 235, La Loma

and

WHEREAS, the Council, did, on May 15, 19 67,
adopt its Resolution No. 67-388, directing the Superintendent of
Streets to give notice requiring the construction of sidewalk,
curb and gutter along certain streets in the City of Modesto,
as provided therein, and

WHEREAS, the Council, did by said resolution, set the
5th day of June, 19 67, at 4:35 o'clock P.M. in
the Council Chambers, as the time and place for a hearing for the
purpose of passing upon objections or protests, if any, which may
be raised by the property owners or other interested persons relat-
ing to the proposed work, and

WHEREAS, the Superintendent of Streets has caused notice
to be given as directed by said Resolution No. 67-388, and

WHEREAS, at the time set for hearing the protests and
objections, if any, to the proposed work, the said Council pro-
ceeded to hear the same, ~~and no objections or protests were presented~~

NOW, THEREFORE, BE IT RESOLVED by the Council of the
City of Modesto as follows:

SECTION 1. All protests and objections of any kind or
nature whatsoever to the proposed work are hereby overruled or
denied.

SECTION 2. The Superintendent of Streets is hereby directed to proceed with the project in accordance with the provisions of Resolution No. 67-388 and Chapter 27, Part 3, Division 7 of the Streets and Highways Code of the State of California.

The foregoing resolution was introduced at a regular meeting of the Council of the City of Modesto held on the 5th day of June, 1967, by Councilman Hughes, who moved its adoption, which motion being duly seconded by Councilman Robinson, was upon roll call carried and the resolution adopted by the following vote:

AYES: Councilmen: Hughes, Robinson, Shastid, Simon, Smith,
Mayor Davies

NOES: Councilmen: None

ABSENT: Councilmen: Mitchell

ATTEST: W. T. Chynoweth
W. T. CHYNOWETH, City Clerk

(SEAL)

APPROVED AS TO FORM:

By Elwyn L. Johnson
ELWYN L. JOHNSON, City Attorney

MODESTO CITY COUNCIL
RESOLUTION NO. 67-443

A RESOLUTION ORDERING THE WORK OF CONSTRUCTION
OF SIDEWALK, CURB AND GUTTER ALONG CERTAIN
STREETS IN THE CITY OF MODESTO. (229 BODEM STREET,
LOTS 16 AND 17, BLOCK 590)

WHEREAS, Chapter 27 of Part 3 of Division 7 of the Streets
and Highways Code of the State of California establishes a procedure
pursuant to which the construction of sidewalk, curb and gutter
may be required, and

WHEREAS, in accordance with Section 5876 of the Streets
and Highways Code, the Superintendent of Streets finds that
sidewalk, curb and gutter have been constructed in front of
the properties constituting more than fifty per cent (50%) of the
street frontage along Block 590, Bodem Street

and

WHEREAS, the Council, did, on May 15, 1967,
adopt its Resolution No. 67-389, directing the Superintendent of
Streets to give notice requiring the construction of sidewalk,
curb and gutter along certain streets in the City of Modesto,
as provided therein, and

WHEREAS, the Council, did by said resolution, set the
5th day of June, 1967, at 4:35 o'clock P.M. in
the Council Chambers, as the time and place for a hearing for the
purpose of passing upon objections or protests, if any, which may
be raised by the property owners or other interested persons relat-
ing to the proposed work, and

WHEREAS, the Superintendent of Streets has caused notice
to be given as directed by said Resolution No. 67-389, and

WHEREAS, at the time set for hearing the protests and
objections, if any, to the proposed work, the said Council pro-
ceeded to hear the same, ~~and no protests having been received.~~

NOW, THEREFORE, BE IT RESOLVED by the Council of the
City of Modesto as follows:

SECTION 1. All protests and objections of any kind or
nature whatsoever to the proposed work are hereby overruled or
denied.

SECTION 2. The Superintendent of Streets is hereby directed to proceed with the project in accordance with the provisions of Resolution No. 67-389 and Chapter 27, Part 3, Division 7 of the Streets and Highways Code of the State of California.

The foregoing resolution was introduced at a regular meeting of the Council of the City of Modesto held on the 5th day of June, 1967, by Councilman Hughes, who moved its adoption, which motion being duly seconded by Councilman Robinson, was upon roll call carried and the resolution adopted by the following vote:

AYES: Councilmen: Hughes, Robinson, Shastid, Simon, Smith,
Mayor Davies

NOES: Councilmen: None

ABSENT: Councilmen: Mitchell

ATTEST: W. T. Chynoweth
W. T. CHYNOWETH, City Clerk

(SEAL)

APPROVED AS TO FORM:

By Elwyn L. Johnson
ELWYN L. JOHNSON, City Attorney

MODESTO CITY COUNCIL
RESOLUTION NO. 67-444

A RESOLUTION REGARDING "MEMORANDUM OF UNDERSTANDING FOR SETTLEMENT OF WEST COAST PIPE CASES BETWEEN ALL PLAINTIFFS AND CERTAIN DEFENDANTS".

WHEREAS, the City of Modesto (hereinafter referred to as "this entity") is a plaintiff in one or more antitrust damage actions generally described as the West Coast Pipe Cases, and

WHEREAS, on May 5, 1967, a written "Memorandum of Understanding for Settlement of West Coast Pipe Cases Between All Plaintiffs and Certain Defendants", was entered into by counsel for plaintiffs in said cases and counsel for defendants United States Steel Corporation, Kaiser Steel Corporation, Martin-Marietta Corporation, U. S. Industries, Inc., United Concrete Pipe Corporation and Smith-Scott Co., Inc., hereinafter collectively referred to as "Settling Defendants", a copy of said Memorandum of Understanding being on file in the office of this entity, and

WHEREAS, said Memorandum of Understanding provides for payment to the designated Agent for all plaintiffs of the sum of Twenty-One Million, Two Hundred Seventy-Five Thousand and No/100ths (\$21,275,000.00) Dollars, of which sum Eighteen Million, Five Hundred Eighty-Seven Thousand, Five Hundred and No/100ths (\$18,587,500.00) Dollars is to be paid in cash on the closing of the settlement and Two Million, Six Hundred Eighty-Seven Thousand, Five Hundred and No/100ths (\$2,687,500.00) Dollars is to be represented by installment promissory notes of U. S. Industries, Inc., and United Concrete Pipe Corporation, and

WHEREAS, TRUST DEPARTMENT, BANK OF AMERICA, NT & SA, 300 Montgomery Street, San Francisco, California, 94102, has been designated by plaintiffs as their Agent under said Memorandum of Understanding, and

WHEREAS, in order to consummate the compromise and settlement provided for in said Memorandum of Understanding, it is necessary that each plaintiff (i) ratify, affirm and approve

said Memorandum of Understanding and the compromise and settlement provided for thereby, (ii) authorize the payment and delivery by Settling Defendants to plaintiffs' Agent of the net settlement amount on a lump sum basis, without responsibility on the part of Settling Defendants for the allocation or distribution of such settlement amount as among the plaintiffs, and (iii) authorize the execution and delivery of a Covenant Not to Sue, dismissals of the pending actions, and such other writings and the taking of such other action as is required in order to effectuate said compromise and settlement, and

WHEREAS, acceptance of the compromise and settlement provided for in said Memorandum of Understanding is in the best interests of this entity,

NOW, THEREFORE, BE IT RESOLVED by the governing body of this entity as follows:

1. Said Memorandum of Understanding for Settlement of West Coast Pipe Cases Between All Plaintiffs and Certain Defendants dated May 5, 1967, and the compromise and settlement provided for thereby, are hereby ratified, affirmed and approved.

2. The designation of TRUST DEPARTMENT, BANK OF AMERICA, NT & SA, 300 Montgomery Street, San Francisco, California, 94102, as Agent for all plaintiffs is hereby ratified, affirmed and approved.

3. Payment and delivery by the Settling Defendants to plaintiffs' Agent of the settlement amount of Twenty-One Million, Two Hundred Seventy-Five Thousand and No/100ths (\$2,275,000.00) Dollars represented by the cash amount and the notes hereinabove referred to, without responsibility on the part of Settling Defendants for the allocation or distribution of said settlement amount as among plaintiffs, are hereby authorized and approved.

4. The City Manager and City Clerk of this entity are hereby directed, authorized and empowered to execute and deliver,

on behalf of this entity, as its act and deed, and under its seal, a Covenant Not to Sue in the form attached hereto as Exhibit A.

5. Counsel of record in said damage actions for this entity are hereby directed, authorized and empowered, on its behalf and as its act and deed, to execute, deliver and file dismissals in such form as may be agreed to pursuant to said Memorandum of Understanding, to execute and deliver such other writings, and to take any and all other action which may be required of this entity in order to effectuate and consummate the compromise and settlement provided for in said Memorandum of Understanding.

The foregoing resolution was introduced at a regular meeting of the Council of the City of Modesto held on the 5th day of June, 1967, by Councilman Hughes, who moved its adoption, which motion being duly seconded by Councilman Robinson, was upon roll call carried and the resolution adopted by the following vote:

AYES: Councilmen: Hughes, Shastid, Simon, Smith, Robinson,
Mayor Davies

NOES: Councilmen: None

ABSENT: Councilmen: Mitchell


ATTEST: W. T. Chynoweth
W. T. CHYNOWETH, City Clerk

(SEAL)

CERTIFICATE

The undersigned hereby certifies that he is the duly elected, qualified and acting City Clerk of the entity named above and that the attached and foregoing is a full, true and correct copy of a resolution duly and regularly adopted by the Council of the City of Modesto thereof at a meeting duly and regularly called, noticed and held on the 5th day of June, 1967, at which a quorum was present; and that said resolution has not been altered or amended and is still in full force and effect.

IN WITNESS WHEREOF, the undersigned has hereunto set his hand and affixed the official seal of said entity this 6th day of June, 1967.



W. T. CHYNOWETH
City Clerk of the City of Modesto

(SEAL)

COVENANT NOT TO SUE

WITNESSETH, that for and in consideration of the payment by United Concrete Pipe Corporation, Smith-Scott Co., Inc., Kaiser Steel Corporation, Martin-Marietta Corporation, U. S. Industries, Inc. and United States Steel Corporation, on behalf of them and of all of their subsidiaries, parents or affiliated companies, all successors and assigns, all predecessor corporations, whether by merger, consolidation or otherwise, and all of their past, present or future officers, directors, agents and employees, all of such persons hereinabove referred to being beneficiaries hereof (hereinafter jointly and severally referred to as "Suppliers") of the sum of One Dollar and other valuable consideration to the undersigned (hereinafter referred to as "Customer"), the receipt of which is hereby acknowledged, Customer hereby covenants and agrees that it will forever refrain from instituting, prosecuting, maintaining, pressing, collecting or proceeding against Suppliers upon any claims, controversies, actions, causes of action, obligations or liabilities of any nature whatsoever, whether or not now known, suspected or claimed which Customer ever had, now has or hereafter can, shall or may have or is alleged to have against Suppliers asserted under the Clayton Act (15 U.S.C. §§ 15, 15a and 26) or under any other state or federal antitrust law, or based upon allegations of fraud, collusion, conspiracy or false claims, pertaining to purchases made or contracted for, directly or indirectly, by Customer, or services rendered to Customer, prior to May 5, 1967 of any "pipe products and pipe services" as hereinafter defined.

"Pipe products and pipe services" as used herein

shall mean all those types and kinds of pipe and pipe services which are defined in the complaints of the State of California as amended (Civil Nos. 43403 through 43407), in the United States District Court for the Northern District of California, and such other and different types of pipe and pipe services as (1) may have been designated as a basis for a claim by or on behalf of Customer in its response to Suppliers' transaction interrogatories and which designation was not withdrawn with consent of Suppliers or approval of the Court, or (2) was claimed by or on behalf of Customer for verification by Suppliers. Without limiting the generality of the foregoing definition, "pipe services" shall include coating, lining, processing and rehabilitation of pipe products or any of such activities.

Customer hereby expressly reserves all of its rights to sue and otherwise to proceed in any manner against any person, firm or corporation, other than Suppliers, with respect to claims and causes of action arising out of the acquisition by Customer of pipe products and pipe services made or contracted for at any time prior to May 5, 1967, provided that in exercising any rights of Customer, Customer covenants and agrees that it will not seek or recover from any person, firm or corporation any damages or other compensation of the type or character hereinbefore referred to, resulting from, or claimed to have resulted from any acquisition, direct or indirect, by Customer of any pipe products or pipe services manufactured, sold or rendered by Suppliers.

It is expressly understood and agreed that this instrument is not and shall not be construed as a release of Suppliers or of anyone else as to any claim or cause of action; that the consideration paid by Suppliers does not represent and shall not be construed as compensation for any damages claimed to have been suffered by Customer with respect to purchases or

contracts for the purchase of the aforesaid pipe products and pipe services, which claims have been denied by Suppliers. The consideration paid by Suppliers has been paid and accepted by Customer solely as a partial adjustment of the aggregate purchase price paid by Customer for direct or indirect acquisitions by Customer of pipe products produced or sold or pipe services performed by Suppliers. The aforesaid consideration is not a measure of the amount of any damages that are or may be or might be claimed by Customer, whether arising from sales of pipe or performance of pipe services by Suppliers or others, or as a result of acquisition of the same by Customer, and is not an admission of liability to Customer for any such damages, which liability is denied by Suppliers. It is also expressly understood and agreed that the consideration paid to Customer is predicated only upon sales of the aforesaid pipe products or pipe services to Customer by Suppliers.

Nothing contained in this covenant is or shall be construed as a limitation on the right of Customer to introduce into evidence at the trial of any action pending against any person, firm or corporation other than Suppliers any matter or fact relevant in said action, provided only that Customer shall not seek any damages in said action on account of its purchase, directly or indirectly, of pipe products produced or sold, or pipe services performed by, Suppliers.

IN WITNESS WHEREOF, Customer has caused this covenant to be executed this 6th day of June, 1967.

(Official Seal)

City of Modesto

Name of Customer

By

John C. Keefe
JOHN C. KEEFE, City Manager

ATTEST:

W. T. Chynoweth
W. T. CHYNOWETH, City Clerk

MODESTO CITY COUNCIL
RESOLUTION NO. 67-445

A RESOLUTION REGARDING "MEMORANDUM OF UNDER-
STANDING AMONG COUNSEL FOR PLAINTIFFS IN WESTERN
PIPE CASES -- RE DISTRIBUTION OF SETTLEMENT FUNDS
AMONG PLAINTIFFS"

WHEREAS, the City of Modesto (called Public End User herein) has by previous resolution authorized the Attorney General of the State of California, acting in his official capacity, to act as the legal representative of Public End User in connection with certain legal actions and proceedings arising out of the acquisition by Public End User of concrete and steel pipe from certain manufacturers thereof, and

WHEREAS, on May 5, 1967, said Attorney General, in negotiating a partial settlement of said actions, executed that certain document providing for distribution of settlement proceeds entitled "Memorandum of Understanding Among Counsel for Plaintiffs in Western Pipe Cases -- Re Distribution of Settlement Funds Among Plaintiffs," a copy of which has been delivered to Public End User;

NOW, THEREFORE, Public End User, above named, does hereby approve and ratify said "Memorandum of Understanding Among Counsel for Plaintiffs in Western Pipe Cases -- Re Distribution of Settlement Funds Among Plaintiffs" and hereby authorizes said Attorney General to distribute in accordance therewith and pursuant to the authority hereby and heretofore conferred upon said Attorney General any monies received from settling defendants.

The foregoing resolution was introduced at a regular meeting of the Council of the City of Modesto held on the 5th day of June, 1967, by Councilman Hughes, who moved its adoption, which motion being duly seconded by Councilman Robinson, was upon roll call carried and the resolution adopted by the following vote:

AYES: Councilmen: Hughes, Shastid, Simon, Smith, Robinson,
Mayor Davies
NOES: Councilmen: None
ABSENT: Councilmen: Mitchell

ATTEST:


W. T. CHYNOWETH, City Clerk

(SEAL)

MODESTO CITY COUNCIL
RESOLUTION NO. 67-446

A RESOLUTION EXPRESSING APPRECIATION TO MODESTO CITY EMPLOYEES' ASSOCIATION FOR DONATING LABOR ON TWO SATURDAYS DURING THE MONTH OF MAY 1967 AT DISPOSAL AREA

WHEREAS, the Modesto Garbage Company has agreed to waive dumping charges to city residents on May 13 and 20, 1967 to encourage city residents to clean up their yards; and

WHEREAS, the Modesto City Employees' Association furnished labor on a volunteer basis on the two Saturdays to assist in the clean-up project;

NOW, THEREFORE, BE IT RESOLVED by the Council of the City of Modesto that it hereby expresses its appreciation to the Modesto City Employees' Association for its generosity in donating labor on a volunteer basis to permit city residents to clean up their yards.

BE IT FURTHER RESOLVED that the City Clerk forward a copy of this resolution to the Modesto City Employees' Association.

The foregoing resolution was introduced at a regular meeting of the Council of the City of Modesto held on the 5th day of June, 1967, by Councilman Smith, who moved its adoption, which motion being duly seconded by Councilman Shastid, was upon roll call carried and the resolution adopted by the following vote:

AYES: Councilmen: Hughes, Robinson, Shastid, Simon, Smith,
Mayor Davies

NOES: Councilmen: None

ABSENT: Councilmen: Mitchell

ATTEST: W. T. Chynoweth
W. T. CHYNOWETH, City Clerk

MODESTO CITY COUNCIL
RESOLUTION NO. 67-447

A RESOLUTION EXPRESSING APPRECIATION TO MODESTO GARBAGE COMPANY FOR ITS COOPERATION DURING BEAUTIFICATION MONTH (Dumping charges waived on May 13 and 20, 1967)

WHEREAS, all residents of the City of Modesto were asked to participate in a general cleanup campaign, and

WHEREAS, the Modesto Garbage Company generously consented to waive dumping charges to all city residents on May 13 and 20, 1967 to encourage the cleanup of yards;

NOW, THEREFORE, BE IT HEREBY RESOLVED by the Council of the City of Modesto that it hereby expresses its appreciation to the Modesto Garbage Company for its generosity in waiving dumping charges on May 13 and 20, 1967 at the city dumping site.

BE IT FURTHER RESOLVED that the City Clerk forward a copy of this resolution to Modesto Garbage Company.

The foregoing resolution was introduced at a regular meeting of the Council of the City of Modesto held on the 5th day of June, 1967, by Councilman Smith, who moved its adoption, which motion being duly seconded by Councilman Shastid, was upon roll call carried and the resolution adopted by the following vote:

AYES: Councilmen: Hughes, Robinson, Shastid, Simon, Smith,
Mayor Davies

NOES: Councilmen: None

ABSENT: Councilmen: Mitchell

ATTEST:


W. T. CHYNOWETH, City Clerk

MODESTO CITY COUNCIL
RESOLUTION NO. 67-448

A RESOLUTION APPROVING PLANS FOR WESTSIDE NEIGHBORHOOD CENTER
(Paul V. Birmingham and Clyde D. Goudie, architects)

BE IT HEREBY RESOLVED by the Council of the City of Modesto that the plans for the Westside Neighborhood Center submitted by architects Paul V. Birmingham and Clyde D. Goudie, in accordance with an agreement dated April 10, 1967, are hereby approved.


The foregoing resolution was introduced at a regular meeting of the Council of the City of Modesto held on the 5th day of June, 1967, by Councilman Hughes, who moved its adoption, which motion being duly seconded by Councilman Robinson, was upon roll call carried and the resolution adopted by the following vote:

AYES: Councilmen: Hughes, Robinson, Shastid, Simon, Smith,
Mayor Davies

NOES: Councilmen: None

ABSENT: Councilmen: Mitchell

ATTEST:



W. T. CHYNOWETH, City Clerk

MODESTO CITY COUNCIL
RESOLUTION NO. 67-449

A RESOLUTION AUTHORIZING SALE OF CITY-OWNED PROPERTY LOCATED AT THE NORTHWEST CORNER OF FRANKLIN AND LAUREL STREETS FOR THE SUM OF \$500

BE IT HEREBY RESOLVED by the Council of the City of Modesto that the sale of City-owned property located at the northwest corner of Franklin and Laurel Streets for the sum of \$500 to Edward J. Rotticci is hereby approved.

BE IT FURTHER RESOLVED that the City of Modesto pay the costs of escrow and title insurance.

BE IT FURTHER RESOLVED that the execution by the Mayor and City Clerk of a deed for the subject property be authorized, and the City Attorney is authorized to handle the escrow proceedings.

The foregoing resolution was introduced at a regular meeting of the Council of the City of Modesto held on the 5th day of June, 1967, by Councilman Smith, who moved its adoption, which motion being duly seconded by Councilman Hughes, was upon roll call carried and the resolution adopted by the following vote:

AYES: Councilmen: Hughes, Robinson, Shastid, Simon, Smith,
Mayor Davies

NOES: Councilmen: None

ABSENT: Councilmen: Mitchell

ATTEST: 
W. T. CHYNOWETH, City Clerk

MODESTO CITY COUNCIL
RESOLUTION NO. 67-450

A RESOLUTION AUTHORIZING MR. THOMAS FONTANA TO HARVEST WALNUTS ON
CITY PROPERTY DURING THE 1967 HARVESTING SEASON

BE IT HEREBY RESOLVED by the Council of the City of Modesto that the proposal of Mr. Thomas Fontana (letter dated May 25, 1967) to harvest walnuts on City-owned property located at Dryden Municipal Golf Course, Roosevelt Park, City Pump Station No. 14 on Virginia Avenue, City Pump Station on Emerald Avenue, the Mancini Property at 1204 River Road, and in the small parcel on the south side of Tuolumne River near the 9th Street Bridge approach during the 1967 harvesting season be, and it is hereby approved.


The foregoing resolution was introduced at a regular meeting of the Council of the City of Modesto held on the 5th day of June, 1967, by Councilman Smith, who moved its adoption, which motion being duly seconded by Councilman Simon, was upon roll call carried and the resolution adopted by the following vote:

AYES: Councilmen: Robinson, Shastid, Simon, Smith

NOES: Councilmen: None

ABSENT: Councilmen: Hughes, Mitchell, Mayor Davies

ATTEST:


W. T. CHYNOWETH, City Clerk

MODESTO CITY COUNCIL
RESOLUTION NO. 67-451

A RESOLUTION AMENDING SECTION 2 OF RESOLUTION NO. 62-29 ENTITLED, "A RESOLUTION ESTABLISHING ONE-WAY STREETS AND ALLEYS AND ANGLE PARKING IN THE CITY OF MODESTO AND RESCINDING RESOLUTION NO. 59-191, ENTITLED 'A RESOLUTION ESTABLISHING PARKING METER ZONES, ONE-WAY STREETS AND ALLEYS AND ANGLE PARKING IN THE CITY OF MODESTO AND RESCINDING ALL PRIOR RESOLUTIONS AND REGULATIONS RELATING THERETO' AND RESCINDING ALL SUBSEQUENT RESOLUTIONS AND REGULATIONS RELATING THERETO", AND RESCINDING RESOLUTION NO. 67-162.

BE IT RESOLVED by the Council of the City of Modesto that Section 2 of Resolution No. 62-29 entitled, "A Resolution Establishing One-Way Streets and Alleys and Angle Parking in the City of Modesto and Rescinding Resolution No. 59-191, Entitled 'A Resolution Establishing Parking Meter Zones, One-Way Streets and Alleys and Angle Parking in the City of Modesto and Rescinding All Prior Resolutions and Regulations Relating Thereto', and Rescinding All Subsequent Resolutions and Regulations Relating Thereto", be amended to read as follows:

SECTION 2. ANGLE PARKING. Angle parking is hereby established at the following locations:

15th Street, between F and H Streets (southwesterly side) on Sundays and 6 p.m. to midnight all other days (45° angle). At other times parallel to curb.

18th Street, between G and H Streets (west side) (diagonal)

Chestnut Street, between Jefferson and Madison Streets (south side) (diagonal)

College Avenue, beginning at a point on the west curb line of College Avenue sixty (60') feet north of the north curb line of Orangeburg Avenue and continuing north on College Avenue a distance of two hundred two (202') feet. (diagonal)

Concord Avenue, beginning at a point on the east curb line of Concord Avenue fifty-eight (58') feet north of the north curb line of Orangeburg Avenue and continuing north on Concord a distance of two hundred (200') feet. (diagonal)

Jefferson Street, between Chestnut and Elm Streets (west side) (diagonal)

F Street, between 10th and 11th Streets (south side) (diagonal)

G Street, between 14th and 16th Streets (northwesterly side) on Sundays and 6 p.m. to midnight all other days (45° angle). At other times parallel to curb.

I Street, between 9th and 12th Streets (both sides) (diagonal)

P Street, between 9th and Needham Streets (both sides) (diagonal)

BE IT FURTHER RESOLVED that Resolution No. 67-162 adopted by the Council on March 13, 1967, is hereby rescinded.

The foregoing resolution was introduced at a regular meeting of the Council of the City of Modesto held on the 5th day of June, 1967, by Councilman Shastid, who moved its adoption, which motion being duly seconded by Councilman Simon, was upon roll call carried and the resolution adopted by the following vote:

AYES: Councilmen: Hughes, Robinson, Shastid, Simon, Smith, Mayor Davies

NOES: Councilmen: None

ABSENT: Councilmen: Mitchell

ATTEST: W. T. Chynoweth
W. T. CHYNOWETH, City Clerk

(SEAL)

APPROVED AS TO FORM:

By Elwyn L. Johnson
ELWYN L. JOHNSON, City Attorney

MODESTO CITY COUNCIL
RESOLUTION NO. 67-452

A RESOLUTION AUTHORIZING THE REFUND OF OVERPAYMENT OF BUSINESS LICENSE TAX TO MODESTO SAVINGS & LOAN ASSOCIATION FOR THE PERIOD BEGINNING JULY 1, 1966 AND ENDING MARCH 31, 1967

WHEREAS, Modesto Savings & Loan Association has submitted a request for refund of the overpayment of business license tax in the sum of \$520.45 for tax erroneously paid for the period beginning July 1, 1966 through March 31, 1967, and

WHEREAS, Section 6-3.05(b) provides that the maximum payment for the additional levy for any single business within the Downtown Improvement District shall not exceed \$1,500 during any fiscal year, and

WHEREAS, an audit performed by the Finance Department verifies overpayment by Modesto Savings & Loan Association in the amount of \$520.45 and recommendation made that the overpayment be refunded.

NOW, THEREFORE, BE IT RESOLVED by the Council of the City of Modesto that the refund of business license tax (Downtown Improvement District) to Modesto Savings and Loan Association in the sum of \$520.45 for the period beginning July 1, 1966 through March 31, 1967 be, and it is hereby approved.

The foregoing resolution was introduced at a regular meeting of the Council of the City of Modesto held on the 5th day of June, 1967, by Councilman Smith, who moved its adoption, which motion being duly seconded by Councilman Simon, was upon roll call carried and the resolution adopted by the following vote:

AYES: Councilmen: Robinson, Shastid, Simon, Smith
NOES: Councilmen: None
ABSENT: Councilmen: Hughes, Mitchell, Mayor Davies

ATTEST:


W. T. CHYNOWETH, City Clerk

MODESTO CITY COUNCIL
RESOLUTION NO. 67-453

A RESOLUTION INSTRUCTING THE SUPERINTENDENT OF
STREETS TO GIVE NOTICE REQUIRING CONSTRUCTION OF
SIDEWALK ALONG
CERTAIN STREETS IN THE CITY OF MODESTO. (LOT 6a,
BLOCK 6717, 1010 BOWEN AVENUE)

WHEREAS, Chapter 27 of Part 3 of Division 7 of the
Streets and Highways Code of the State of California establishes
a procedure pursuant to which the construction of sidewalk
_____ may be required, and

WHEREAS, in accordance with Section 5876 of the Streets
and Highways Code, the Superintendent of Streets finds that
sidewalks _____ have been constructed in
front of the properties constituting more than fifty per cent (50%)
of the street frontage of Block 6717 Bowen Avenue

NOW, THEREFORE, BE IT RESOLVED by the Council of the City
of Modesto as follows:

SECTION 1. The Superintendent of Streets is hereby
directed to notify the owners of record of the properties described
as follows:

All that real property in the City of Modesto,
County of Stanislaus, State of California,
described as follows:

Lot 6a of THE RESUBDIVISION OF LOTS 2 THRU 7,
BLOCK 6717, COLLEGE VILLAGE NO. 2 as per map
filed September 27, 1957, in Volume 18 of Maps,
Page 71, Stanislaus County Records.

to construct or cause to be constructed sidewalk
along the street frontage of the property/properties hereinabove
described, all of said construction to be in accordance with City
of Modesto standards for such construction work.

SECTION 2. The 19th day of June, 1967,
at 4:40 o'clock P.M., in the Council Chambers, located in the
City Hall, 801 Eleventh Street, Modesto, California, is set as the
time and place where the Council will hear and pass upon objections
or protests, if any, which may be raised by any property owner or
other interested persons relating to the proposed work.

SECTION 3. The Superintendent of Streets is hereby
authorized to implement the provisions of this resolution in accordance
with the procedure contained in Chapter 27, Part 3, Division 7 of the
Streets and Highways Code of the State of California.

The foregoing resolution was introduced at a regular
meeting of the Council of the City of Modesto held on the 5th
day of June, 1967, by Councilman Smith, who
moved its adoption, which motion being duly seconded by Council-
man Simon, was upon roll call carried and the resolution
adopted by the following vote:

AYES: Councilmen: Robinson, Shastid, Simon, Smith

NOES: Councilmen: None

ABSENT: Councilmen: Hughes, Mitchell, Mayor Davies

ATTEST: W. T. Chynoweth
W. T. CHYNOWETH, city Clerk

(SEAL)

APPROVED AS TO FORM:

By Elwyn L. Johnson
ELWYN L. JOHNSON, City Attorney

APPROVED AS TO DESCRIPTION:

By Paul K. [Signature]
Public Works Department

6/2/67
9:20 +

MODESTO CITY COUNCIL
RESOLUTION NO. 67-454

A RESOLUTION INSTRUCTING THE SUPERINTENDENT OF
STREETS TO GIVE NOTICE REQUIRING CONSTRUCTION OF
SIDEWALK ALONG
CERTAIN STREETS IN THE CITY OF MODESTO. (LOT 1,
BLOCK 567, 205½ GRANT AVENUE)

WHEREAS, Chapter 27 of Part 3 of Division 7 of the
Streets and Highways Code of the State of California establishes
a procedure pursuant to which the construction of sidewalk
_____ may be required, and

WHEREAS, in accordance with Section 5876 of the Streets
and Highways Code, the Superintendent of Streets finds that
sidewalks _____ have been constructed in
front of the properties constituting more than fifty per cent (50%)
of the street frontage of Block 567, Grant Avenue

NOW, THEREFORE, BE IT RESOLVED by the Council of the City
of Modesto as follows:

SECTION 1. The Superintendent of Streets is hereby
directed to notify the owners of record of the properties described
as follows:

All that real property in the City of Modesto,
County of Stanislaus, State of California,
described as follows:

The North 50 feet of the east 112 feet of Lot 1,
Block 567 in the City of Modesto, as per map
filed December 21, 1942 in Volume 15 of Maps,
Stanislaus County Records.

to construct or cause to be constructed sidewalk
along the street frontage of the property/properties hereinabove
described, all of said construction to be in accordance with City
of Modesto standards for such construction work.

SECTION 2. The 19th day of June, 1967,
at 4:40 o'clock P.M., in the Council Chambers, located in the
City Hall, 801 Eleventh Street, Modesto, California, is set as the
time and place where the Council will hear and pass upon objections
or protests, if any, which may be raised by any property owner or
other interested persons relating to the proposed work.

SECTION 3. The Superintendent of Streets is hereby
authorized to implement the provisions of this resolution in accordance
with the procedure contained in Chapter 27, Part 3, Division 7 of the
Streets and Highways Code of the State of California.

The foregoing resolution was introduced at a regular
meeting of the Council of the City of Modesto held on the 5th
day of June, 1967, by Councilman Smith, who
moved its adoption, which motion being duly seconded by Council-
man Simon, was upon roll call carried and the resolution
adopted by the following vote:

AYES: Councilmen: Robinson, Shastid, Simon, Smith

NOES: Councilmen: None

ABSENT: Councilmen: Hughes, Mitchell, Mayor Davies

ATTEST: W. T. Chynoweth
W. T. CHYNOWETH, City Clerk

(SEAL)

APPROVED AS TO FORM:

By Elwyn L. Johnson
ELWYN L. JOHNSON, City Attorney

APPROVED AS TO DESCRIPTION:

By Paul [Signature]
Public Works Department

6/19/67
BWA

MODESTO CITY COUNCIL
RESOLUTION NO. 67-455

A RESOLUTION INSTRUCTING THE SUPERINTENDENT OF
STREETS TO GIVE NOTICE REQUIRING CONSTRUCTION OF
SIDEWALK, CURB AND GUTTER ALONG
CERTAIN STREETS IN THE CITY OF MODESTO. (LOTS 13 &
14, BLOCK 412, 311 SOUTH WASHINGTON)

WHEREAS, Chapter 27 of Part 3 of Division 7 of the
Streets and Highways Code of the State of California establishes
a procedure pursuant to which the construction of sidewalk, curb
and gutter may be required, and

WHEREAS, in accordance with Section 5876 of the Streets
and Highways Code, the Superintendent of Streets finds that
sidewalk, curb and gutter have been constructed in
front of the properties constituting more than fifty per cent (50%)
of the street frontage of Block 412, South Washington

NOW, THEREFORE, BE IT RESOLVED by the Council of the City
of Modesto as follows:

SECTION 1. The Superintendent of Streets is hereby
directed to notify the owners of record of the properties described
as follows:

All that real property in the City of Modesto,
County of Stanislaus, State of California,
described as follows:

The South 60 feet 2 inches of Lots 13 and 14 of
Block 412 in the City of Modesto as per map filed
December 21, 1942 in Volume 15 of Maps, Stanislaus
County Records.

to construct or cause to be constructed sidewalk, curb and gutter along the street frontage of the property/properties hereinabove described, all of said construction to be in accordance with City of Modesto standards for such construction work.

SECTION 2. The 19th day of June, 1967, at 4:40 o'clock P.M., in the Council Chambers, located in the City Hall, 801 Eleventh Street, Modesto, California, is set as the time and place where the Council will hear and pass upon objections or protests, if any, which may be raised by any property owner or other interested persons relating to the proposed work.

SECTION 3. The Superintendent of Streets is hereby authorized to implement the provisions of this resolution in accordance with the procedure contained in Chapter 27, Part 3, Division 7 of the Streets and Highways Code of the State of California.

The foregoing resolution was introduced at a regular meeting of the Council of the City of Modesto held on the 5th day of June, 1967, by Councilman Smith, who moved its adoption, which motion being duly seconded by Councilman Simon, was upon roll call carried and the resolution adopted by the following vote:

AYES: Councilmen: Robinson, Shastid, Simon, Smith

NOES: Councilmen: None

ABSENT: Councilmen: Hughes, Mitchell, Mayor Davies

ATTEST: W. T. Chynoweth
W. T. CHYNOWETH, City Clerk

(SEAL)

APPROVED AS TO FORM:

By Elwyn L. Johnson
ELWYN L. JOHNSON, City Attorney

APPROVED AS TO DESCRIPTION:

By Paul Jones
Public Works Department

6/2/67
7:00A

MODESTO CITY COUNCIL
RESOLUTION NO. 67-456

A RESOLUTION INSTRUCTING THE SUPERINTENDENT OF STREETS TO GIVE NOTICE REQUIRING CONSTRUCTION OF SIDEWALK, CURB AND GUTTER ALONG CERTAIN STREETS IN THE CITY OF MODESTO. (LOTS 13 AND 14, BLOCK 412 ON OAK AND SOUTH WASHINGTON STREETS (SOUTHWEST CORNER))

WHEREAS, Chapter 27 of Part 3 of Division 7 of the Streets and Highways Code of the State of California establishes a procedure pursuant to which the construction of sidewalk, curb and gutter may be required, and

WHEREAS, in accordance with Section 5876 of the Streets and Highways Code, the Superintendent of Streets finds that sidewalk, curb and gutter have been constructed in front of the properties constituting more than fifty per cent (50%) of the street frontage of Block 412, Oak and South Washington Streets,

NOW, THEREFORE, BE IT RESOLVED by the Council of the City of Modesto as follows:

SECTION 1. The Superintendent of Streets is hereby directed to notify the owners of record of the properties described as follows:

All that real property in the City of Modesto, County of Stanislaus, State of California, described as follows:

North 70 feet of Lots 13 and 14 of Block 412 of the City of Modesto as per map filed December 21, 1942, in Volume 15 of Maps, Stanislaus County Records.

to construct or cause to be constructed sidewalk, curb and gutter along the street frontage of the property/properties hereinabove described, all of said construction to be in accordance with City of Modesto standards for such construction work.

SECTION 2. The 19th day of June, 1967, at 4:40 o'clock P.M., in the Council Chambers, located in the City Hall, 801 Eleventh Street, Modesto, California, is set as the time and place where the Council will hear and pass upon objections or protests, if any, which may be raised by any property owner or other interested persons relating to the proposed work.

SECTION 3. The Superintendent of Streets is hereby authorized to implement the provisions of this resolution in accordance with the procedure contained in Chapter 27, Part 3, Division 7 of the Streets and Highways Code of the State of California.

The foregoing resolution was introduced at a regular meeting of the Council of the City of Modesto held on the 5th day of June, 1967, by Councilman Smith, who moved its adoption, which motion being duly seconded by Councilman Simon, was upon roll call carried and the resolution adopted by the following vote:

AYES: Councilmen: Robinson, Shastid, Simon, Smith

NOES: Councilmen: None

ABSENT: Councilmen: Hughes, Mitchell, Mayor Davies

ATTEST: W. T. Chynoweth
W. T. CHYNOWETH, City Clerk

(SEAL)

APPROVED AS TO FORM:

By Elwyn L. Johnson
ELWYN L. JOHNSON, City Attorney

APPROVED AS TO DESCRIPTION:

By Frank Woods
Public Works Department

6/20/67
y. 104

MODESTO CITY COUNCIL
RESOLUTION NO. 67-457

A RESOLUTION INSTRUCTING THE SUPERINTENDENT OF
STREETS TO GIVE NOTICE REQUIRING CONSTRUCTION OF
SIDEWALK ALONG
CERTAIN STREETS IN THE CITY OF MODESTO. (LOT 2,
BLOCK 567, ON GRANT AVENUE BEHIND 111 JONES STREET)

WHEREAS, Chapter 27 of Part 3 of Division 7 of the
Streets and Highways Code of the State of California establishes
a procedure pursuant to which the construction of sidewalk
_____ may be required, and

WHEREAS, in accordance with Section 5876 of the Streets
and Highways Code, the Superintendent of Streets finds that
sidewalks _____ have been constructed in
front of the properties constituting more than fifty per cent (50%)
of the street frontage of Block 567, Grant Avenue,

NOW, THEREFORE, BE IT RESOLVED by the Council of the City
of Modesto as follows:

SECTION 1. The Superintendent of Streets is hereby
directed to notify the owners of record of the properties described
as follows:

All that real property in the City of Modesto, County
of Stanislaus, State of California, described as
follows:

The east 50 feet of the west 168 $\frac{1}{3}$ feet of
Lot 2 of Block 567 in the City of Modesto as
per map filed December 21, 1942 in Volume 15
of Maps, Stanislaus County Records.

to construct or cause to be constructed sidewalk
along the street frontage of the property/properties hereinabove
described, all of said construction to be in accordance with City
of Modesto standards for such construction work.

SECTION 2. The 19th day of June, 1967,
at 4:40 o'clock P.M., in the Council Chambers, located in the
City Hall, 801 Eleventh Street, Modesto, California, is set as the
time and place where the Council will hear and pass upon objections
or protests, if any, which may be raised by any property owner or
other interested persons relating to the proposed work.

SECTION 3. The Superintendent of Streets is hereby
authorized to implement the provisions of this resolution in accordance
with the procedure contained in Chapter 27, Part 3, Division 7 of the
Streets and Highways Code of the State of California.

The foregoing resolution was introduced at a regular
meeting of the Council of the City of Modesto held on the 5th
day of June, 1967, by Councilman Smith, who
moved its adoption, which motion being duly seconded by Council-
man Simon, was upon roll call carried and the resolution
adopted by the following vote:

AYES: Councilmen: Robinson, Shastid, Simon, Smith

NOES: Councilmen: None

ABSENT: Councilmen: Hughes, Mitchell, Mayor Davies

ATTEST: W. T. Chynoweth
W. T. CHYNOWETH, City Clerk

(SEAL)

APPROVED AS TO FORM:

By Elwyn L. Johnson
ELWYN L. JOHNSON, City Attorney

APPROVED AS TO DESCRIPTION:

By Paul [Signature]
Public Works Department

MODESTO CITY COUNCIL
RESOLUTION NO. 67-458

A RESOLUTION INSTRUCTING THE SUPERINTENDENT OF
STREETS TO GIVE NOTICE REQUIRING CONSTRUCTION OF
SIDEWALK ALONG
CERTAIN STREETS IN THE CITY OF MODESTO. (LOT 1,
BLOCK 6815, 226 BOWEN AVENUE)

WHEREAS, Chapter 27 of Part 3 of Division 7 of the
Streets and Highways Code of the State of California establishes
a procedure pursuant to which the construction of sidewalk
_____ may be required, and

WHEREAS, in accordance with Section 5876 of the Streets
and Highways Code, the Superintendent of Streets finds that
sidewalks _____ have been constructed in
front of the properties constituting more than fifty per cent (50%)
of the street frontage of Block 6815, Bowen Avenue,

NOW, THEREFORE, BE IT RESOLVED by the Council of the City
of Modesto as follows:

SECTION 1. The Superintendent of Streets is hereby
directed to notify the owners of record of the properties described
as follows:

All that real property in the City of Modesto,
County of Stanislaus, State of California,
described as follows:

Lot 1 of Block 6815 of Briggsmore Tract as per
map filed September 15, 1952 in Volume 17 of
Maps, Page 43, Stanislaus County Records.

to construct or cause to be constructed sidewalk
along the street frontage of the property/properties hereinabove
described, all of said construction to be in accordance with City
of Modesto standards for such construction work.

SECTION 2. The 19th day of June, 1967,
at 4:40 o'clock P.M., in the Council Chambers, located in the
City Hall, 801 Eleventh Street, Modesto, California, is set as the
time and place where the Council will hear and pass upon objections
or protests, if any, which may be raised by any property owner or
other interested persons relating to the proposed work.

SECTION 3. The Superintendent of Streets is hereby
authorized to implement the provisions of this resolution in accordance
with the procedure contained in Chapter 27, Part 3, Division 7 of the
Streets and Highways Code of the State of California.

The foregoing resolution was introduced at a regular
meeting of the Council of the City of Modesto held on the 5th
day of June, 1967, by Councilman Smith, who
moved its adoption, which motion being duly seconded by Council-
man Simon, was upon roll call carried and the resolution
adopted by the following vote:

AYES: Councilmen: Robinson, Shastid, Simon, Smith

NOES: Councilmen: None

ABSENT: Councilmen: Hughes, Mitchell, Mayor Davies

ATTEST: W. T. Chynoweth
W. T. CHYNOWETH, City Clerk

(SEAL)

APPROVED AS TO FORM:

BY Elwyn L. Johnson
ELWYN L. JOHNSON, City Attorney

APPROVED AS TO DESCRIPTION:

BY Paul M. ...
Public Works Department

6/2/67
FWF

MODESTO CITY COUNCIL
RESOLUTION NO. 67-459

A RESOLUTION GIVING NOTICE OF THE PROPOSED ANNEXATION TO THE CITY OF MODESTO OF UNINHABITED TERRITORY DESCRIBED HEREIN AND DESIGNATED AS DOWNEY PARK NO. 4 ADDITION AND GIVING NOTICE OF TIME AND PLACE FOR HEARING PROTESTS THERETO.

WHEREAS, there has been filed with the City Council as the Legislative Body of the City of Modesto, a Municipal Corporation, a written petition containing a description of uninhabited territory contiguous to land lying within the boundary of said City of Modesto, and requesting therein that said territory be included in such Municipal Corporation, and

WHEREAS, it appears that it will be to the advantage, benefit and best interest of said City of Modesto to annex said territory to said Municipal Corporation, and

WHEREAS, said annexation proceeding will be taken under the provisions of the "Annexation of Uninhabited Territory Act of 1939" and amendments thereto, and

WHEREAS, said petition has been signed by or written consent has been filed by the owners of all of the land in the territory proposed to be annexed, and

WHEREAS, it is necessary for the Council, by resolution, to give notice of the day, hour and place when and where any owner of property within the City, who does not also own property in the territory to be annexed to said Municipal Corporation, may protest, and

WHEREAS, the matter of the proposed annexation to the City of Modesto of said territory has been referred to the Planning Commission of the City of Modesto for its consideration and its report and recommendation to this Council, and said Planning Commission did on May 16, 1967, recommend the annexation of said uninhabited territory to the City of Modesto, and

~~WHEREAS, it appears that it will be to the advantage, benefit and best interest of said City of Modesto to annex said territory to said Municipal Corporation, and~~
~~WHEREAS, said annexation proceeding will be taken under the provisions of the "Annexation of Uninhabited Territory Act of 1939" and amendments thereto, and~~
~~WHEREAS, said petition has been signed by or written consent has been filed by the owners of all of the land in the territory proposed to be annexed, and~~
~~WHEREAS, it is necessary for the Council, by resolution, to give notice of the day, hour and place when and where any owner of property within the City, who does not also own property in the territory to be annexed to said Municipal Corporation, may protest, and~~

~~Section 54700 of the Government Code~~
~~Section 54700 of the Government Code~~

WHEREAS, the matter of the proposed annexation to the City of Modesto of said territory has been referred to the Stanislaus County Local Agency Formation Commission for its consideration and approval, and said Stanislaus County Local Agency Formation Commission did on April 26 _____, 19 67 _____, approve the annexation of said uninhabited territory to the City of Modesto pursuant to ~~Section 54700 of~~ the Government Code,

NOW, THEREFORE, BE IT RESOLVED by the Council of the City of Modesto as follows:

That notice be, and the same is hereby given that on Monday _____, the 26th day of June _____, 19 67 _____, at the hour of 7:45 _____ o'clock P. M., or as soon thereafter as the matter can be heard, at the Council Chambers on the first floor of the City Hall, located at 801 11th Street, in the City of Modesto, County of Stanislaus, State of California, be and the same are hereby fixed as the day, hour and place when and where any owner of property within the City of Modesto, who does not also own property in the territory proposed to be annexed to said City of Modesto, and having any objections to such proposed annexation, may appear before said Legislative Body and show cause why the territory hereinafter mentioned and described should not be so annexed to, incorporated and included in said Municipal Corporation;

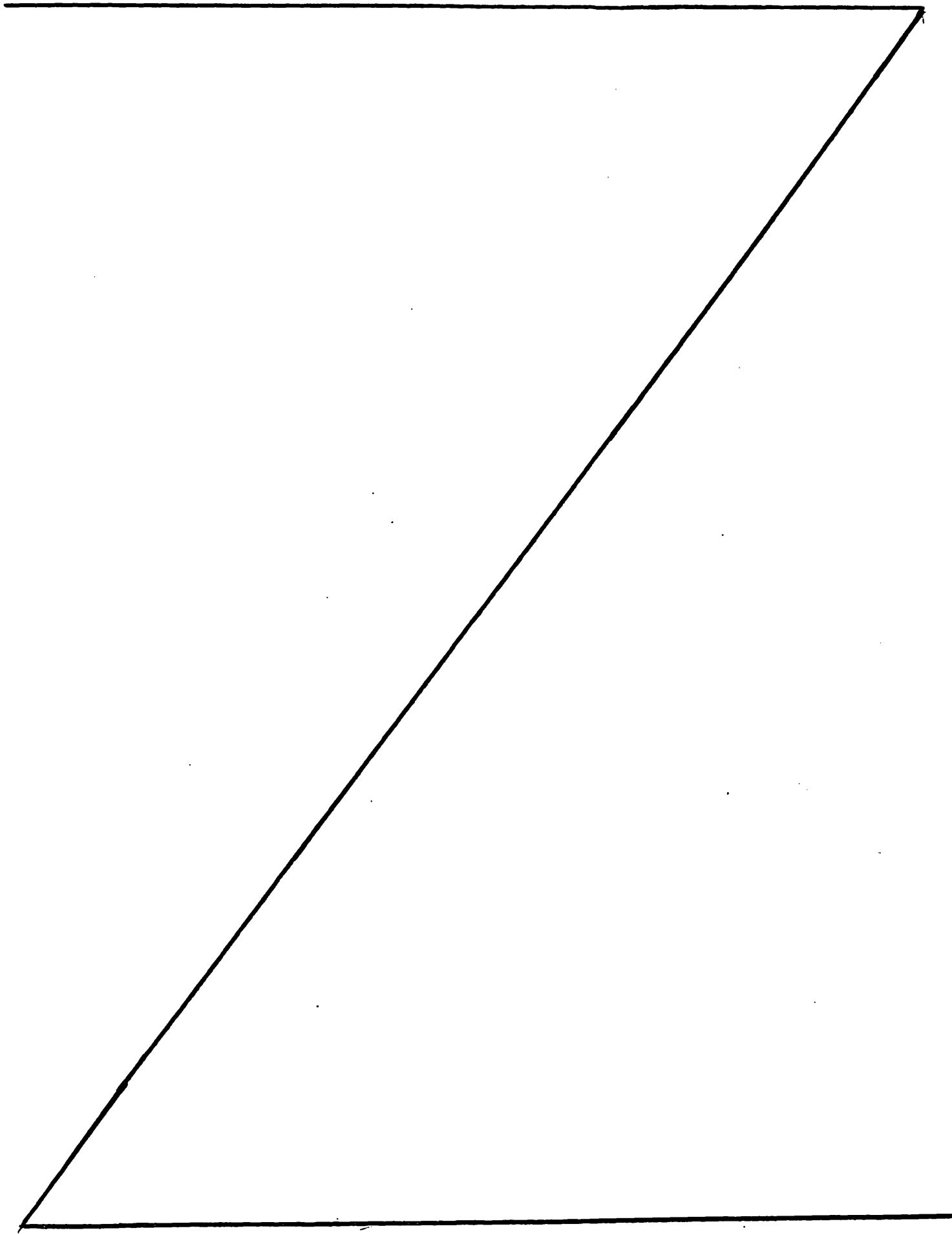
BE IT FURTHER RESOLVED, that as reasons for such proceedings, the following are hereby declared to-wit:

To allow a piece of uninhabited property to be annexed to the City of Modesto so that it may be furnished with the customary City services;

BE IT FURTHER RESOLVED, that the City Council recognizes that the petition requesting annexation has been signed by or written consent has been filed by the owners of all the land included in said annexation proposal;

BE IT FURTHER RESOLVED, that for appropriate identification of said territory so proposed to be annexed to the City of Modesto, the same is hereby designated as Downey Park No. 4 Addition

and the boundaries of said territory so proppeded to be annexed are specifically described as follows:



March 27, 1967

DOWNEY PARK NO. 4 ADDITION

All that real property in the State of California, County of Stanislaus, being a portion of the Northeast quarter of Section 21, Township 3 South, Range 9 East, Mount Diablo Base and Meridian, described as follows:

Beginning at a point on the existing City Limits, as established by the Northeastern corner of the ZLAB SUBDIVISION NO. 2 ADDITION (83), as per description filed October 20, 1958, as Instrument 26117, Stanislaus County Records; thence along the existing City Limits and the Northern line of ZLAB SUBDIVISION NO. 2 ADDITION, said line being the Northern line of Lot 11 of the Rice Colony, as recorded in Volume 1 of Maps, Page 54, Stanislaus County Records, North $89^{\circ} 42'$ West, 634.65 feet, to the Northeastern corner of the YORKSHIRE ADDITION (90), as per description filed March 11, 1959, as Instrument 6961, Stanislaus County Records, said point being the Southeastern corner of the EL VECINO ADDITION (115), as per description filed December 29, 1960, as Instrument 36791, Stanislaus County Records; thence continuing along existing City Limits and along the Eastern line of said EL VECINO ADDITION North $0^{\circ} 40'$ West, 198.00 feet, to the Southeastern corner of the El Vecino Gardens Subdivision, as per map filed May 8, 1951, in Volume 17 of Maps, Page 21, Stanislaus County Records; thence leaving the existing City Limits and along the said Eastern line of El Vecino Gardens, North $0^{\circ} 40'$ West, 131.67 feet, to the Southwestern corner of El Vecino Gardens No. 2, as per map filed in Volume 17 of Maps, Page 35, Stanislaus County Records; thence along the South line of said El Vecino Gardens No. 2, South $89^{\circ} 41' 50''$ East, 660.04 feet, to the center line of a fifty foot public road known as Coffee Road and a point on the Western line of DOWNEY PARK NO. 2 ADDITION, as per description filed May 3, 1966, as Instrument 15774, Stanislaus County Records; thence along said Western line of DOWNEY PARK NO. 2 ADDITION (188), South $0^{\circ} 36'$ East, 329.63 feet, to the quarter section corner common to Sections 21 and 22; thence continuing along said boundary of DOWNEY PARK NO. 2 ADDITION, North $89^{\circ} 42'$ West, 25.00 feet, to the point of beginning, containing 4.993 acres, more or less.

BE IT FURTHER RESOLVED, that no change in school district boundaries shall be effected by reason of the annexation of the hereinabove described area to the City of Modesto.

BE IT FURTHER RESOLVED, that the City Clerk of the City of Modesto shall cause a copy of this resolution to be published at least once in ^{Bee} The Modesto ~~Tribune~~, a newspaper of general circulation published in the City; said publication to be completed at least four (4) days prior to the date set for the hearing.

The foregoing resolution was introduced at a regular meeting of the Council of the City of Modesto held on the 5th day of June, 1967, by Councilman Smith, who moved its adoption, which motion being duly seconded by Councilman Simon, was upon roll call carried and the resolution adopted by the following vote:

AYES: Councilmen: Robinson, Shastid, Simon, Smith

NOES: Councilmen: None

ABSENT: Councilmen: Hughes, Mitchell, Mayor Davies

ATTEST: W.T. Chynoweth
W. T. CHYNOWETH, City Clerk

(SEAL)

APPROVED AS TO FORM:

By Elwyn L. Johnson
ELWYN L. JOHNSON, City Attorney

APPROVED AS TO DESCRIPTION:

By Frank Davies
Public Works Department
GP 5-31-67

MODESTO CITY COUNCIL
RESOLUTION NO. 67-460

A RESOLUTION SETTING THE TIME AND PLACE FOR A PUBLIC HEARING BEFORE THE COUNCIL OF THE CITY OF MODESTO ON A PROPOSED AMENDMENT TO SECTION 21-3-9 OF THE ZONING MAP (Nunes)

WHEREAS, the Modesto City Planning Commission held a public hearing on May 23, 1967, in the Council Chambers for the purpose of considering an amendment to Section 21-3-9 of the zoning map to prezone from County R-1 to Planned Development Zone, P-PD,

the following described property:

Beginning at the quarter corner common to Section 21 and 22 of the above Township and Range; thence, North 89° 42' West, 659.64 feet, along the North line of a 14-foot public alley; thence, North 0° 40' West, 329.67 feet, along the East lines of the following subdivisions; Yorkshire Manor No. 3, as recorded in Volume 19, Page 68, Stanislaus County Records, and El Vecino Gardens, as recorded in Volume 17, Page 21, Stanislaus County Records; thence, South 89° 41' 50" East, 660.04 feet, along the South line of a 14-foot public alley to the centerline of a 50 foot wide public road known as Coffee Road; thence, South 0° 36' East 329.63 feet along the centerline of Coffee Road to the point of beginning,

and

WHEREAS, the said Planning Commission after hearing evidence both oral and documentary on the proposed amendment, adopted Resolution No. 67-52 recommending to the Council that rezoning of the property described above is required by public necessity, convenience and general welfare;

NOW, THEREFORE, BE IT RESOLVED by the Council of the City of Modesto that a public hearing on the proposed amendment to Section/ ²¹⁻³⁻⁹ of the Zoning Map be set for June 26, 1967 at 7:40 P.M. in the Council Chambers, City Hall, 801 11th Street, Modesto, California, to consider the proposed rezoning as recommended by the Modesto City Planning Commission.

The foregoing resolution was introduced at a regular meeting of the Council of the City of Modesto held on the 5th day of June ¹⁹⁶⁷, ~~1964~~, by Councilman Smith, who moved its adoption, which motion being duly seconded by Councilman Simon, was upon roll call carried and the resolution adopted by the following vote:

AYES: Councilmen: Robinson, Shastid, Simon, Smith

NOES: Councilmen: None

ABSENT: Councilmen: Hughes, Mitchell, Mayor Davies

ATTEST: W. T. Chynoweth
City Clerk
W. T. CHYNOWETH

MODESTO CITY COUNCIL
RESOLUTION NO. 67-461

A RESOLUTION SETTING TIME AND PLACE FOR HEARING PROPOSED AMENDMENTS
TO SUBDIVISION REGULATIONS

WHEREAS, State legislation adopted in September 1965, amended provisions of the Business and Professions Code of the State of California relating to the division of lands other than subdivisions, and added provisions pertaining to preliminary soil reports and investigations for subdivisions, and

WHEREAS, the Planning Commission has recommended the desirability to amend and make additions to the Modesto Municipal Code to reflect the provisions of the State legislation.

NOW, THEREFORE, BE IT RESOLVED by the Council of the City of Modesto that Monday, June 19, 1967, at 4:35 P.M. in the Council Chambers, City Hall, 801 11th Street, Modesto, California, is hereby set as the date of hearing to consider proposed amendments to subdivision regulations as contained in the attached ordinance entitled "A Resolution Recommending to the Council an Ordinance Amending Section 4-4.201 of Article 2 of Chapter 4 of Title IV of the Modesto Municipal Code; Amending Article 5 of Chapter 4 of Title IV; and Adding Sections 4-4.606, 4-4.607, and 4-4.608 to Article 6 of Chapter 4 of Title IV, Relating to Subdivision Regulations."


The foregoing resolution was introduced at a regular meeting of the Council of the City of Modesto held on the 5th day of June, 1967, by Councilman Shastid , who moved its adoption, which motion being duly seconded by Councilman Robinson , was upon roll call carried and the resolution adopted by the following vote:

AYES: Councilmen: Robinson, Shastid, Simon, Smith,
Mayor Davies

NOES: Councilmen: Hughes

ABSENT: Councilmen: Mitchell

ATTEST:


W. T. CHYNOWETH, City Clerk

MODESTO CITY COUNCIL
RESOLUTION NO. 67-462

A RESOLUTION OF THE COUNCIL OF THE CITY OF MODESTO ACCEPTING THE FLAGS OF FORTY NATIONS PRESENTED BY THE CADET AND SENIOR GIRL SCOUTS OF THE GREATER MODESTO DISTRICT OF MUIR TRAIL GIRL SCOUT COUNCIL AND CONGRATULATING ALL WHO PARTICIPATED IN THE PROJECT

WHEREAS, Cadet and Senior Girl Scouts from the Greater Modesto District of Muir Trail Girl Scout Council have made the flags of forty nations and have presented these flags to the community through the Modesto City Council, and

WHEREAS, this project has resulted in the enrichment of the community not only by the physical presence of these flags but, more importantly, by the outstanding demonstration of civic pride which the Girl Scouts have shown;

NOW, THEREFORE, BE IT RESOLVED by the Council of the City of Modesto that congratulations be extended to all who participated in the above project for the forty flags and also for their demonstration of the ability and willingness of our youth to make a material contribution for the cultural enrichment of our community.

The foregoing resolution was introduced at a regular meeting of the Council of the City of Modesto held on the 12th day of June, 1967, by Councilman Hughes, who moved its adoption, which motion being duly seconded by Councilman Smith, was upon roll call carried and the resolution adopted by the following vote:

AYES: Councilmen: Hughes, Mitchell, Simon, Smith, Mayor Davies
NOES: Councilmen: None
ABSENT: Councilmen: Robinson, Shastid

ATTEST: W. T. CHENOWETH
W. T. CHENOWETH, City Clerk

MODESTO CITY COUNCIL
RESOLUTION NO. 67-463

A RESOLUTION ACCEPTING RESIGNATION OF GERALD V. UNDERWOOD WITH REGRET AND COMMENDING HIM FOR SERVICES TO THE CITY OF MODESTO AS A MEMBER OF THE BOARD OF ZONING ADJUSTMENT

WHEREAS, Gerald V. Underwood was appointed a member of the Board of Zoning Adjustment on October 1, 1962 and reappointed for a four-year term on January 3, 1966, and

WHEREAS, Mr. Underwood has submitted his resignation from the Board of Zoning Adjustment effective August 1, 1967, and

WHEREAS, Mr. Underwood has been a devoted and sincere public servant and has served this community in an outstanding manner.

NOW, THEREFORE, BE IT RESOLVED that the Council of the City of Modesto, on its own behalf, and on behalf of the citizens of this City, hereby expresses its sincere appreciation to Mr. Underwood for his unselfish and outstanding service to the community, and accepts his resignation with regret.

BE IT FURTHER RESOLVED that the City Clerk be directed to furnish a certified copy of this Resolution to Mr. Underwood in recognition of his outstanding service.

The foregoing resolution was introduced at a regular meeting of the Council of the City of Modesto held on the 12th day of June, 1967, by Councilman Mitchell, who moved its adoption, which motion being duly seconded by Councilman Simon, was upon roll call carried and the resolution adopted by the following vote:

AYES: Councilmen: Hughes, Mitchell, Simon, Smith, Mayor Davies

NOES: Councilmen: None

ABSENT: Councilmen: Robinson, Shastid

ATTEST: W. T. Chynoweth
W. T. CHYNOWETH, City Clerk

MODESTO CITY COUNCIL
RESOLUTION NO. 67-464

A RESOLUTION ORDERING THE WORK OF CONSTRUCTION
OF SIDEWALK ALONG CERTAIN
STREETS IN THE CITY OF MODESTO. (BLOCK 6913, TOKAY
AVENUE)

WHEREAS, Chapter 27 of Part 3 of Division 7 of the Streets
and Highways Code of the State of California establishes a procedure
pursuant to which the construction of SIDEWALK
may be required, and

WHEREAS, in accordance with Section 5876 of the Streets
and Highways Code, the Superintendent of Streets finds that
sidewalks have been constructed in front of
the properties constituting more than fifty per cent (50%) of the
street frontage along Block 6913, Tokay Avenue

and

WHEREAS, the Council, did, on May 22, 1967,
adopt its Resolution No. 67-417, directing the Superintendent of
Streets to give notice requiring the construction of _____
sidewalk along certain streets in the City of Modesto,
as provided therein, and

WHEREAS, the Council, did by said resolution, set the
12th day of June, 1967, at 7:45 o'clock P.M. in
the Council Chambers, as the time and place for a hearing for the
purpose of passing upon objections or protests, if any, which may
be raised by the property owners or other interested persons relat-
ing to the proposed work, and

WHEREAS, the Superintendent of Streets has caused notice
to be given as directed by said Resolution No. 67-417, and

WHEREAS, at the time set for hearing the protests and
objections, if any, to the proposed work, the said Council pro-
ceeded to hear the same and no protests having been received,

NOW, THEREFORE, BE IT RESOLVED by the Council of the
City of Modesto as follows:

SECTION 1. All protests and objections of any kind or
nature whatsoever to the proposed work are hereby overruled or
denied.

SECTION 2. The Superintendent of Streets is hereby directed to proceed with the project in accordance with the provisions of Resolution No. 67-417 and Chapter 27, Part 3, Division 7 of the Streets and Highways Code of the State of California.

The foregoing resolution was introduced at a regular meeting of the Council of the City of Modesto held on the 12th day of June, 19 67, by Councilman Hughes, who moved its adoption, which motion being duly seconded by Councilman Smith, was upon roll call carried and the resolution adopted by the following vote:

AYES: Councilmen: Hughes, Mitchell, Simon, Smith, Mayor Davies

NOES: Councilmen: None

ABSENT: Councilmen: Robinson, Shastid

ATTEST: W. T. Chynoweth
W. T. CHYNOWETH, City Clerk

(SEAL)

APPROVED AS TO FORM:

BY Elwyn L. Johnson
ELWYN L. JOHNSON, City Attorney

MODESTO CITY COUNCIL
RESOLUTION NO. 67-465

A RESOLUTION ORDERING THE WORK OF CONSTRUCTION
OF SIDEWALK ALONG CERTAIN
STREETS IN THE CITY OF MODESTO. (LOTS 4 & 5,
BLOCK 6904, 316 RIBIER AVENUE)

WHEREAS, Chapter 27 of Part 3 of Division 7 of the Streets and Highways Code of the State of California establishes a procedure pursuant to which the construction of sidewalk may be required, and

WHEREAS, in accordance with Section 5876 of the Streets and Highways Code, the Superintendent of Streets finds that sidewalks have been constructed in front of the properties constituting more than fifty per cent (50%) of the street frontage along Block 6904, Ribier Avenue,

and

WHEREAS, the Council, did, on May 22, 1967, adopt its Resolution No. 67-418, directing the Superintendent of Streets to give notice requiring the construction of sidewalk along certain streets in the City of Modesto, as provided therein, and

WHEREAS, the Council, did by said resolution, set the 12th day of June 19 67, at 7:45 o'clock P.M. in the Council Chambers, as the time and place for a hearing for the purpose of passing upon objections or protests, if any, which may be raised by the property owners or other interested persons relating to the proposed work, and

WHEREAS, the Superintendent of Streets has caused notice to be given as directed by said Resolution No. 67-418, and

WHEREAS, at the time set for hearing the protests and objections, if any, to the proposed work, the said Council proceeded to hear the same, ~~and no protests or objections were received~~

NOW, THEREFORE, BE IT RESOLVED by the Council of the City of Modesto as follows:

SECTION 1. All protests and objections of any kind or nature whatsoever to the proposed work are hereby overruled or denied.

SECTION 2. The Superintendent of Streets is hereby directed to proceed with the project in accordance with the provisions of Resolution No. 67-418 and Chapter 27, Part 3, Division 7 of the Streets and Highways Code of the State of California.

The foregoing resolution was introduced at a regular meeting of the Council of the City of Modesto held on the 12th day of June, 1967, by Councilman Hughes, who moved its adoption, which motion being duly seconded by Councilman Smith, was upon roll call carried and the resolution adopted by the following vote:

AYES: Councilmen: Hughes, Mitchell, Simon, Smith, Mayor Davies

NOES: Councilmen: None

ABSENT: Councilmen: Robinson, Shastid

ATTEST: W. T. Chynoweth
W. T. CHYNOWETH, City Clerk

(SEAL)

APPROVED AS TO FORM:

By Elwyn L. Johnson
ELWYN L. JOHNSON, City Attorney

MODESTO CITY COUNCIL
RESOLUTION NO. 67-466

A RESOLUTION ORDERING THE WORK OF CONSTRUCTION
OF CURB & GUTTER ALONG CERTAIN
STREETS IN THE CITY OF MODESTO. (BLOCK 6117, WEST
GRANGER AT 1562 TULLY ROAD)

WHEREAS, Chapter 27 of Part 3 of Division 7 of the Streets and Highways Code of the State of California establishes a procedure pursuant to which the construction of curb and gutter may be required, and

WHEREAS, in accordance with Section 5876 of the Streets and Highways Code, the Superintendent of Streets finds that curb and gutter have been constructed in front of the properties constituting more than fifty per cent (50%) of the street frontage along Block 6117, West Granger

and

WHEREAS, the Council, did, on May 22, 1967, adopt its Resolution No. 67-419, directing the Superintendent of Streets to give notice requiring the construction of curb and gutter along certain streets in the City of Modesto, as provided therein, and

WHEREAS, the Council, did by said resolution, set the 12th day of June, 1967, at 7:45 o'clock P.M. in the Council Chambers, as the time and place for a hearing for the purpose of passing upon objections or protests, if any, which may be raised by the property owners or other interested persons relating to the proposed work, and

WHEREAS, the Superintendent of Streets has caused notice to be given as directed by said Resolution No. 67-419, and

WHEREAS, at the time set for hearing the protests and objections, if any, to the proposed work, the said Council proceeded to hear the same and no protests having been received,

NOW, THEREFORE, BE IT RESOLVED by the Council of the City of Modesto as follows:

SECTION 1. All protests and objections of any kind or nature whatsoever to the proposed work are hereby overruled or denied.

SECTION 2. The Superintendent of Streets is hereby directed to proceed with the project in accordance with the provisions of Resolution No. 67-419 and Chapter 27, Part 3, Division 7 of the Streets and Highways Code of the State of California.

The foregoing resolution was introduced at a regular meeting of the Council of the City of Modesto held on the 12th day of June, 1967, by Councilman Hughes, who moved its adoption, which motion being duly seconded by Councilman Smith, was upon roll call carried and the resolution adopted by the following vote:

AYES: Councilmen: Hughes, Mitchell, Simon, Smith, Mayor Davies

NOES: Councilmen: None

ABSENT: Councilmen: Robinson, Shastid

ATTEST: W. T. Chynoweth
W. T. CHYNOWETH City Clerk

(SEAL)

APPROVED AS TO FORM:

BY Elwyn L. Johnson
ELWYN L. JOHNSON, City Attorney

MODESTO CITY COUNCIL
RESOLUTION NO. 67-467

A RESOLUTION CONFIRMING THE REPORT OF THE SUPER-INTENDENT OF STREETS CONCERNING THE WORK OF CONSTRUCTION OF SIDEWALK ALONG CERTAIN STREETS IN THE CITY OF MODESTO IN ACCORDANCE WITH THE IMPROVEMENT DISTRICT ACT OF 1911, ASSESSING THE COST OF CONSTRUCTION AGAINST THE PARCEL OF REAL PROPERTY FRONTING UPON THE IMPROVEMENT, AND DIRECTING THE METHOD OF COLLECTION OF THE AMOUNT OF SAID LIEN. (WEST SIDE OF TULLY ROAD - SOUTH HALF OF LOT 14, BLOCK 911)

WHEREAS, Chapter 27 of Part 3 of Division 7 (Sections 5870 et seq.) of the Streets and Highways Code of the State of California establishes a procedure pursuant to which the construction of sidewalk may be required, and

WHEREAS, the Council, did, on February 6, 1967, adopt its Resolution No. 67-75, directing the Superintendent of Streets to give notice requiring the construction of sidewalk along certain streets in the City of Modesto, as provided therein, and

WHEREAS, the Superintendent of Streets proceeded to cause the completion of the construction of sidewalk as aforesaid, in compliance with the provisions of Chapter 27 of Part 3 of Division 7 of the Streets and Highways Code, and

WHEREAS, June 12, 1967, at 7:50 P.M. in the Council Chambers, located in the City Hall, 801 11th Street, Modesto, California, was set as the time and place for a hearing and passing upon the report of the Superintendent of Streets with respect to the construction of said improvement, and

WHEREAS, upon the completion of said hearing, said Council confirmed the report of the Superintendent of Streets, as submitted, and on file in the office of the City Clerk, the cost of said work specified in Section 1 of this resolution being determined in the total amount of One Hundred One and 52/100ths (\$101.52) Dollars.

NOW, THEREFORE, BE IT RESOLVED by the Council of the City of Modesto as follows:

SECTION 1. That the cost of the aforesaid work, being the amount of One Hundred One and 52/100ths (\$101.52) Dollars, be assessed as a lien against the parcel(s) of property fronting upon the work so constructed, to wit,

All that portion of Section 19, Township 3 South, Range 9 East, Mount Diablo Base and Meridian, described as follows:

The Eastern half of Lot 2 of EVERGREEN ACRES, as per map filed September 21, 1912, in Volume 7 of Maps, Page 9, Stanislaus County Records.

Except the Northern 60.00 feet thereof.

SECTION 2. In accordance with the provisions of Section 5893 of the California Streets and Highways Code, it is hereby ordered that the notice of said lien be delivered to the Stanislaus County Auditor, who shall enter the amount thereof on the County Assessment Book opposite the description of the particular property and the amount shall be collected together with all other taxes thereon against the property. The Director of Finance shall deliver said notice of lien to the County Auditor before the date fixed by law for the delivery of the Assessment Book to the County Board of Equalization. The lien shall be collected in accordance with the procedure prescribed in Section 5894 of the California Streets and Highways Code.

The foregoing resolution was introduced at a regular meeting of the Council of the City of Modesto held on the 12th day of June, 1967, by Councilman Simon, who moved its adoption, which motion being duly seconded by

Councilman Hughes, was upon roll call carried and the resolution adopted by the following vote:

AYES: Councilmen: Hughes, Mitchell, Simon, Smith, Mayor Davies

NOES: Councilmen: None

ABSENT: Councilmen: Robinson, Shastid

ATTEST: W. T. Chynoweth
W. T. CHYNOWETH, City Clerk

(SEAL)

APPROVED AS TO FORM:

By Elwyn L. Johnson
ELWYN L. JOHNSON, City Attorney

APPROVED AS TO DESCRIPTION:

By Frank [unclear]
Public Works Department

MODESTO CITY COUNCIL
RESOLUTION NO. 67-468

A RESOLUTION CONFIRMING THE REPORT OF THE SUPERINTENDENT OF STREETS CONCERNING THE WORK OF CONSTRUCTION OF SIDEWALK, CURB AND GUTTER ALONG CERTAIN STREETS IN THE CITY OF MODESTO IN ACCORDANCE WITH THE IMPROVEMENT DISTRICT ACT OF 1911, ASSESSING THE COST OF CONSTRUCTION AGAINST THE PARCEL OF REAL PROPERTY FRONTING UPON THE IMPROVEMENT, AND DIRECTING THE METHOD OF COLLECTION OF THE AMOUNT OF SAID LIEN. (WEST SIDE OF TULLY ROAD - SOUTHEAST CORNER OF BLOCK 937)

WHEREAS, Chapter 27 of Part 3 of Division 7 (Sections 5870 et seq.) of the Streets and Highways Code of the State of California establishes a procedure pursuant to which the construction of sidewalk, curb and gutter may be required, and

WHEREAS, the Council, did, on February 6, 1967, adopt its Resolution No. 67-76, directing the Superintendent of Streets to give notice requiring the construction of sidewalk, curb and gutter along certain streets in the City of Modesto, as provided therein, and

WHEREAS, the Superintendent of Streets proceeded to cause the completion of the construction of sidewalk, curb and gutter as aforesaid, in compliance with the provisions of Chapter 27 of Part 3 of Division 7 of the Streets and Highways Code, and

WHEREAS, June 12, 1967, at 7:50 P.M. in the Council Chambers, located in the City Hall, 801 11th Street, Modesto, California, was set as the time and place for a hearing and passing upon the report of the Superintendent of Streets with respect to the construction of said improvement, and

WHEREAS, upon the completion of said hearing, said Council confirmed the report of the Superintendent of Streets, as submitted, and on file in the office of the City Clerk, the cost of said work specified in Section 1 of this resolution being determined in the total amount of Three Hundred Ten and 75/100ths (\$310.75) Dollars.

NOW, THEREFORE, BE IT RESOLVED by the Council of the City of Modesto as follows:

SECTION 1. That the cost of the aforesaid work, being the amount of Three Hundred Ten and 75/100ths (\$310.75) Dollars, be assessed as a lien against the parcel(s) of property fronting upon the work so constructed, to wit,

All that portion of the Southeast quarter of Section 19, Township 3 South, Range 9 East, Mount Diablo Base and Meridian described as follows:

Beginning at the Northeast corner of EVERGREEN ACRES TRACT, as per map filed September 21, 1912, in Volume 7 of Maps, Page 9, Stanislaus County Records; thence North 89° 41' West, 160 feet along the North boundary of said Evergreen Acres; thence North 0° 58' East, 75 feet; thence South 89° 41' East, 160 feet to the Westerly boundary of County Road; thence South 0° 27' East along the Westerly boundary of said County Road, 75 feet to the point of beginning.

SECTION 2. In accordance with the provisions of Section 5893 of the California Streets and Highways Code, it is hereby ordered that the notice of said lien be delivered to the Stanislaus County Auditor, who shall enter the amount thereof on the County Assessment Book opposite the description of the particular property and the amount shall be collected together with all other taxes thereon against the property. The Director of Finance shall deliver said notice of lien to the County Auditor before the date fixed by law for the delivery of the Assessment Book to the County Board of Equalization. The lien shall be collected in accordance with the procedure prescribed in Section 5894 of the California Streets and Highways Code.

The foregoing resolution was introduced at a regular meeting of the Council of the City of Modesto held on the 12th day of June, 1967, by Councilman Simon, who moved its adoption, which motion being duly seconded by

Councilman Hughes, was upon roll call carried and the resolution adopted by the following vote:

AYES: Councilmen: Hughes, Mitchell, Simon, Smith, Mayor Davies

NOES: Councilmen: None

ABSENT: Councilmen: Robinson, Shastid

ATTEST: W. T. Chynoweth
W. T. CHYNOWETH, City Clerk

(SEAL)

APPROVED AS TO FORM:

BY Elwyn L. Johnson
ELWYN L. JOHNSON, City Attorney

APPROVED AS TO DESCRIPTION:

BY Frank Woods
Public Works Department

MODESTO CITY COUNCIL
RESOLUTION NO. 67-469

A RESOLUTION CONFIRMING THE REPORT OF THE SUPERINTENDENT OF STREETS CONCERNING THE WORK OF CONSTRUCTION OF CURB AND GUTTER ALONG CERTAIN STREETS IN THE CITY OF MODESTO IN ACCORDANCE WITH THE IMPROVEMENT DISTRICT ACT OF 1911, ASSESSING THE COST OF CONSTRUCTION AGAINST THE PARCEL OF REAL PROPERTY FRONTING UPON THE IMPROVEMENT, AND DIRECTING THE METHOD OF COLLECTION OF THE AMOUNT OF SAID LIEN. (LOT 12, BLOCK 6074, TULLY ROAD)

WHEREAS, Chapter 27 of Part 3 of Division 7 (Sections 5870 et seq.) of the Streets and Highways Code of the State of California establishes a procedure pursuant to which the construction of curb and gutter may be required, and

WHEREAS, the Council, did, on February 13, 1967, adopt its Resolution No. 67-94, directing the Superintendent of Streets to give notice requiring the construction of curb and gutter along certain streets in the City of Modesto, as provided therein, and

WHEREAS, the Superintendent of Streets proceeded to cause the completion of the construction of curb and gutter as aforesaid, in compliance with the provisions of Chapter 27 of Part 3 of Division 7 of the Streets and Highways Code, and

WHEREAS, June 12, 1967, at 7:50 P.M. in the Council Chambers, located in the City Hall, 801 11th Street, Modesto, California, was set as the time and place for a hearing and passing upon the report of the Superintendent of Streets with respect to the construction of said improvement, and

WHEREAS, upon the completion of said hearing, said Council confirmed the report of the Superintendent of Streets, as submitted, and on file in the office of the City Clerk, the cost of said work specified in Section 1 of this resolution being determined in the total amount of One Hundred Ninety-Six and 10/100ths (\$196.10) Dollars

NOW, THEREFORE, BE IT RESOLVED by the Council of the City of Modesto as follows:

SECTION 1. That the cost of the aforesaid work, being the amount of One Hundred Ninety-Six and 10/100ths (\$196.10) Dollars, be assessed as a lien against the parcel(s) of property fronting upon the work so constructed, to wit,

All that portion of Section 20, Township 3 South, Range 9 East, Mount Diablo Base and Meridian, described as follows:

Lot 12, Block 6074 of FREMONT GROVE, as per map filed May 22, 1950, in Volume 16 of Maps, Page 73, Stanislaus County Records.

SECTION 2. In accordance with the provisions of Section 5893 of the California Streets and Highways Code, it is hereby ordered that the notice of said lien be delivered to the Stanislaus County Auditor, who shall enter the amount thereof on the County Assessment Book opposite the description of the particular property and the amount shall be collected together with all other taxes thereon against the property. The Director of Finance shall deliver said notice of lien to the County Auditor before the date fixed by law for the delivery of the Assessment Book to the County Board of Equalization. The lien shall be collected in accordance with the procedure prescribed in Section 5894 of the California Streets and Highways Code.

The foregoing resolution was introduced at a regular meeting of the Council of the City of Modesto held on the 12th day of June, 1967, by Councilman Simon, who moved its adoption, which motion being duly seconded by

Councilman Hughes, was upon roll call carried and the resolution adopted by the following vote:

AYES: Councilmen: Hughes, Mitchell, Simon, Smith, Mayor Davies

NOES: Councilmen: None

ABSENT: Councilmen: Robinson, Shastid

ATTEST: W. T. Chynoweth
W. T. CHYNOWETH, City Clerk

(SEAL)

APPROVED AS TO FORM:

By Elwyn L. Johnson
ELWYN L. JOHNSON, City Attorney

APPROVED AS TO DESCRIPTION:

By Paul [Signature]
Public Works Department

MODESTO CITY COUNCIL
RESOLUTION NO. 67-470

A RESOLUTION APPROVING AMENDMENT TO THE
STANDARD SPECIFICATIONS FOR SUBDIVISION
IMPROVEMENTS.

WHEREAS, the Standard Specifications for Subdivision Improvements were adopted in March, 1959, by the City Council, upon recommendation by the Planning Commission, and

WHEREAS, Section IV entitled "Concrete Curb, Gutter and Sidewalk" has been found to be in need of amendment insofar as it pertains to the required width and location of sidewalks, and

WHEREAS, the Planning Commission by Resolution No. 67-40 has recommended to the Council that the standard details referred to in Section IV of the Standard Specifications for Subdivision Improvements be amended as shown on the plan titled "Typical Sections of City Streets", dated May, 1967, on file in the Office of the City Clerk and on file in the Offices of the Director of Public Works and the Director of Planning, and

WHEREAS, the Planning Commission by Resolution No. 67-40 has also recommended to the Council that the sheets titled "Typical Sidewalk Standards" dated May, 1967, on file in the Office of the City Clerk and on file in the Office of the Director of Public Works be added and made a part of the Standard Specifications for Subdivision Improvements, and

WHEREAS, the proposed amendment was set for public hearing before the City Council on June 12, 1967, at 8:25 P. M., and

WHEREAS, the Council heard the matter at said time and place and determined that the proposed changes were desirable,

NOW, THEREFORE, BE IT RESOLVED by the Council of the City of Modesto that the standard details referred to in Section IV of the Standard Specifications for Subdivision Improvements be amended as shown on the plan titled "Typical Sections of City Streets", dated May, 1967, on file in the Office of the City Clerk and the Office of the Director of Public Works.

BE IT FURTHER RESOLVED, that the sheets titled "Typical Sidewalk Standards" dated May, 1967, on file in the Office of the City Clerk and on file in the Office of the Director of Public Works be added and made a part of the Standard Specifications for Subdivision Improvements.

BE IT FURTHER RESOLVED that the City Clerk furnish a copy of this resolution to the Planning Director and to the City Engineer who shall place a copy on file in the respective offices as a part of the Standard Specifications for Subdivision Improvements.

The foregoing resolution was introduced at a regular meeting of the Council of the City of Modesto held on the 12th day of June, 1967, by Councilman Hughes, who moved its adoption, which motion being duly seconded by Councilman Smith, was upon roll call carried and the resolution adopted by the following vote:

AYES: Councilmen: Hughes, Mitchell, Simon, Smith, Mayor Davies

NOES: Councilmen: None

ABSENT: Councilmen: Robinson, Shastid

ATTEST: W. T. Chynoweth
W. T. CHYNOWETH, City Clerk

(SEAL)

APPROVED AS TO FORM:

By Elwyn L. Johnson
ELWYN L. JOHNSON, City Attorney

MODESTO CITY COUNCIL
RESOLUTION NO. 67-471

A RESOLUTION REFERRING THE PROPOSED AMENDMENT TO SECTION MAP 18-3-9 OF THE ZONING MAP BACK TO THE PLANNING COMMISSION FOR FURTHER STUDY. (BEDFORD ASSOCIATES, INC.)

WHEREAS, the Planning Commission of the City of Modesto by its Resolution No. 67-49 adopted on May 16, 1967, recommended that Section 18-3-9 of the Zoning Map be amended to reclassify from Multiple-Family Zone, R-3, to Planned Development Zone, P-D, the following described property:

All that portion of the southeast quarter of Section 18, Township 3 South, Range 9 East, Mount Diablo Base and Meridian, described as follows:

Commencing at the northeast corner of the southeast quarter of said Section 18; thence west a distance of 20.00 feet to the west line of Tully Road, as said Tully Road existed as a 40 foot road; thence south $0^{\circ} 30'$ west along the west line of said Tully Road a distance of 1074.02 feet to the northeast corner of land conveyed to Coralaire Garden Apartments, a partnership, recorded March 6, 1964, in Volume 1929 of Official Records, at Page 226, as Instrument No. 9540; thence north $87^{\circ} 47' 30''$ west along the north line of said Coralaire Garden Apartments property a distance of 249.99 feet to the northwest corner of said Coralaire Garden Apartments property; thence south $0^{\circ} 29' 15''$ west along the west line of said Coralaire Garden Apartments property a distance of 178.00 feet to the southwest corner of the aforementioned property, said corner also being a point on the west line of that certain property conveyed to Richard C. Smith, et ux, by deed recorded March 22, 1949, in Volume 961 of Official Records at Page 434; thence continuing south $0^{\circ} 29' 15''$ west along the west line of said Smith property a distance of 132.03 feet to the southwest corner of said Smith property; thence continuing south $0^{\circ} 29' 15''$ west a distance of 5.67 feet to the true point of beginning; thence south $89^{\circ} 09' 02''$ east a distance of 224.72 feet to the existing west right-of-way line of Tully Road, as said Tully Road exists as a 90 foot road; thence south $0^{\circ} 30'$ west along the west line of said Tully Road 163.68 feet to the northeast corner of the property conveyed to J. E. Fulford, et al, by deed recorded May 12, 1964 in Book 1946, Page 308, Official Records, as Instrument No. 18851; thence continue south $0^{\circ} 30'$ west 17.45 feet; thence along a tangent curve concave to the northwest, having a radius of 15.00 feet, a tangent of 15.11 feet, a central angle of $90^{\circ} 24'$, an arc length of 23.67 feet; thence north $89^{\circ} 06'$ west 209.89 feet, to a point on the east line of the property conveyed to Lloyd G. Overholtzer, et ux, by deed recorded June 9, 1955 in Book 1296, Page 644, as Instrument No. 16792; thence north along said east line 197 feet, more or less, to the point of beginning,

Also including the westerly 45 feet of Bully Road and the northerly 30 feet of Briggsmore Avenue adjacent to the above-described property,

and

WHEREAS, said matter was set for public hearing before the Council in the Council Chambers located at 801 - 11th Street, Modesto, California, at 8:30 o'clock P.M. on June 12, 1967, and

WHEREAS, said hearing was held before the Council at the above time and place, and evidence both oral and documentary, was taken and introduced and the Council found and determined that:

(a) The proposed rezoning does not comply with the General Plan;

(b) The proposed rezoning constitutes spot zoning insofar as the commercial part of the development is concerned; and

(c) The proposed rezoning constitutes more strip commercial zoning on a street which is now primarily residentially zoned.

NOW, THEREFORE, BE IT RESOLVED by the Council of the City of Modesto that it hereby declares its intention to deny the proposed amendment to Section Map 18-3-9 of the Zoning Map to reclassify from Multiple-Family Zone, R-3, to Planned Development Zone, P-D, the property hereinbefore described, but the Council's final decision in this matter shall not be rendered until a further report has been received from the Planning Commission, as provided by Section 10-2.2114 of the Modesto Municipal Code. In further considering this matter and making its further report, the Council requests the Planning Commission to consider and report on the following:

(a) Does the proposed rezoning comply with the General Plan?

(b) What prevents the commercial phase of the proposed rezoning from being a spot zone?

(c) What prevents the commercial phase of the proposed rezoning from being more strip commercial zoning on a street which is now primarily residentially zoned?

BE IT FURTHER RESOLVED that the City Council's decision in this matter shall not be final until such time as the City Council receives and acts upon such further report of the Planning Commission; provided, however, that failure of the Planning Commission to act within forty (40) days of receipt of notice of this request shall automatically make said decision final.

The foregoing resolution was introduced at a regular meeting of the Council of the City of Modesto held on the 12th day of June, 1967, by Councilman Smith, who moved its adoption, which motion being duly seconded by Councilman Simon, was upon roll call carried and the resolution adopted by the following vote:

AYES: Councilmen: Mitchell, Simon, Smith, Mayor Davies

NOES: Councilmen: Hughes

ABSENT: Councilmen: Robinson, Shastid

ATTEST: W. T. Chynoweth
W. T. CHYNOWETH, City Clerk

(SEAL)

APPROVED AS TO FORM:

By Elwyn L. Johnson
ELWYN L. JOHNSON, City Attorney

APPROVED AS TO DESCRIPTION:

By Phillip W. Jones
Planning Department

MODESTO CITY COUNCIL
RESOLUTION NO. 67-472

A RESOLUTION APPROVING ~~REVISIONS~~ SPECIFICATIONS AND AUTHORIZING
CALL FOR BIDS FOR LEGAL ADVERTISING FOR FISCAL YEAR 1967-68

BE IT HEREBY RESOLVED by the Council of the City of Modesto as follows:

Section 1. The ~~plans and~~ specifications for legal advertising for fiscal year 1967-68,

copies of which are on file, are hereby accepted and approved.

Section 2. The City Clerk is hereby authorized to call for public competitive sealed bids for the above named project, to be opened in the office of the City Clerk, 801 11th Street in the City of Modesto, on June 21, 1967 at 10:00 A.M., and the City Clerk is hereby directed to give notice inviting such sealed bids in the time, form, and manner provided by law.

Section 3. After the bids are opened, they shall be tabulated and analyzed and a report submitted to the Council at its next regular meeting.

The foregoing resolution was introduced at a regular meeting of the Council of the City of Modesto held on the 12th day of June, 1967, by Councilman Mitchell, who moved its adoption, which motion being duly seconded by Councilman Simon, was upon roll call carried and the resolution adopted by the following vote:

AYES: Councilmen: Hughes, Mitchell, Simon, Smith, Mayor Davies

NOES: Councilmen: None

ABSENT: Councilmen: Robinson, Shastid

ATTEST: W. T. Chynoweth
W. T. CHYNOWETH, City Clerk

MODESTO CITY COUNCIL
RESOLUTION NO. 67-473

A RESOLUTION ACCEPTING THE BID OF WESTERN PUMP CO., SAN JOSE, CALIFORNIA, FOR FURNISHING AND INSTALLATION OF ONE DEEP WELL WATER PUMPING UNIT WITH ELECTRICAL EQUIPMENT AND ONE AUXILIARY GAS ENGINE FOR PUMP STATION NO. 33

WHEREAS, Resolution No. 67-376 , adopted by the Council of the City of Modesto on May 15, 1967 , approved the plans and specifications for the furnishing and installation of one deep well water pumping unit with electrical equipment and one auxiliary gas engine for Pump Station No. 33

and authorized the calling for bids, and

WHEREAS, the bids received for the furnishing and installation of one deep well water pumping unit with electrical equipment and one auxiliary gas engine for Pump Station No. 33 were opened at 10:00 A.M., June 6, 1967, and later tabulated by the Public Works Department for the consideration of the Council, and


WHEREAS, the Director of Public Works has recommended that the bid of Western Pump Co., San Jose, California, in the amount of \$19,617.00 be accepted as the lowest responsible bid.

NOW, THEREFORE, BE IT RESOLVED by the Council of the City of Modesto that the bid of Western Pump Co., San Jose, California, in the amount of \$19,617.00 be accepted and the execution of a contract for the completion of the project by the City's designated officials be authorized.

The foregoing resolution was introduced at a regular meeting of the Council of the City of Modesto held on the 12th day of June , 1967 , by Councilman Mitchell , who moved its adoption, which motion being duly seconded by Councilman Simon , was upon roll call carried and the resolution adopted by the following vote:

AYES: Councilmen: Hughes, Mitchell, Simon, Smith, Mayor Davies
NOES: Councilmen: None
ABSENT: Councilmen: Robinson, Shastid

ATTEST:


W. T. CHYNOWETH City Clerk

MODESTO CITY COUNCIL
RESOLUTION NO. 67-474

A RESOLUTION ACCEPTING THE BID OF GEORGE REED, INC. FOR RESURFACING VARIOUS CITY STREETS AND PAVING A PORTION OF THE DEL WEBB FIELD PARKING AREA

WHEREAS, Resolution No. 67-404 , adopted by the Council of the City of Modesto on May 22, 1967 , approved the plans and specifications for ~~the~~ resurfacing various city streets and paving a portion of the Del Webb Field parking area and authorized the calling for bids, and

WHEREAS, the bids received for ~~the~~ resurfacing various city streets and paving a portion of the Del Webb Field parking area were opened at 10:20 A.M., June 6, 1967, and later tabulated by the Public Works Department for the consideration of the Council, and

WHEREAS, the Director of Public Works has recommended that the bid of George Reed, Inc., in the amount of \$27,840.00,

be accepted as the lowest responsible bid.

NOW, THEREFORE, BE IT RESOLVED by the Council of the City of Modesto that the bid of George Reed, Inc., in the amount of \$27,840.00,

be accepted and the execution of a contract for the completion of the project by the City's designated officials be authorized.

The foregoing resolution was introduced at a regular meeting of the Council of the City of Modesto held on the 12th day of June , 1967 , by Councilman Mitchell , who moved its adoption, which motion being duly seconded by Councilman Simon , was upon roll call carried and the resolution adopted by the following vote:

AYES: Councilmen: Hughes, Mitchell, Simon, Smith, Mayor Davies

NOES: Councilmen: None

ABSENT: Councilmen: Robinson, Shastid

ATTEST:


W. T. CHYNOWETH

City Clerk

MODESTO CITY COUNCIL
RESOLUTION NO. 67-475

A RESOLUTION APPROVING APPROPRIATION TRANSFER TO PROVIDE FUNDS FOR RESURFACING VARIOUS CITY STREETS AND PAVING A PORTION OF THE DEL WEBB FIELD PARKING AREA

BE IT HEREBY RESOLVED BY THE COUNCIL of the City of Modesto that the following appropriation transfer(s) be approved:


<u>GENERAL FUND</u> <u>101</u>		
FROM: Streets - Oil Alleys	(51-5303)	\$1,900.00
AND		
Streets - Equipment Rental Charges	(51-218)	\$6,100.00
TO: Streets - Construction Materials	(51-321)	\$8,000.00

To provide funds for resurfacing various city streets and paving a portion of the Del Webb Field parking area.

The foregoing resolution was introduced at a regular meeting of the Council of the City of Modesto held on the 12th day of June, 1967, by Councilman Mitchell, who moved its adoption, which motion being duly seconded by Councilman Simon, was upon roll call carried and the resolution adopted by the following vote:

AYES: Councilmen: Hughes, Mitchell, Simon, Smith, Mayor Davies
NOES: Councilmen: None
ABSENT: Councilmen: Robinson, Shastid

ATTEST:


W. T. CHYNOWETH
City Clerk

MODESTO CITY COUNCIL
RESOLUTION NO. 67-476

A RESOLUTION ACCEPTING THE BID OF FERRERO ELECTRIC, INC., MERCED, CALIFORNIA, FOR FURNISHING AND INSTALLING SOFTBALL SPORTS LIGHTING SYSTEM AT BEARD BROOK PARK

WHEREAS, Resolution No. 67-403 , adopted by the Council of the City of Modesto on May 22, 1967 , approved the plans and specifications for ~~the~~ furnishing and installing softball sports lighting system at Beard Brook Park, and authorized the calling for bids, and

WHEREAS, the bids received for ~~the~~ furnishing and installing softball sports lighting system at Beard Brook Park were opened at 10:10 A.M., June 6, 1967, and later tabulated by the Public Works Department for the consideration of the Council, and

WHEREAS, the Director of Public Works has recommended that the bid of Ferrero Electric, Inc., Merced, California, in the amount of \$12,865.00 be accepted as the lowest responsible bid.

NOW, THEREFORE, BE IT RESOLVED by the Council of the City of Modesto that the bid of Ferrero Electric, Inc., Merced, California, in the amount of \$12,865.00 be accepted and the execution of a contract for the completion of the project by the City's designated officials be authorized.

The foregoing resolution was introduced at a regular meeting of the Council of the City of Modesto held on the 12th day of June , 1967 , by Councilman Mitchell , who moved its adoption, which motion being duly seconded by Councilman Simon , was upon roll call carried and the resolution adopted by the following vote:

AYES: Councilmen: Hughes, Mitchell, Simon, Smith, Mayor Davies

NOES: Councilmen: None

ABSENT: Councilmen: Robinson, Shastid

ATTEST: 
W. T. CHYNOWETH City Clerk

MODESTO CITY COUNCIL
RESOLUTION NO. 67-477

A RESOLUTION APPROVING APPROPRIATION TRANSFER TO PROVIDE FUNDS FOR LIGHTING SYSTEM AT BEARD BROOK PARK, SOFTBALL FIELD

BE IT HEREBY RESOLVED BY THE COUNCIL of the City of Modesto that the following appropriation transfer(s) be approved:

SPECIAL FUND FOR CAPITAL OUTLAYS 321


FROM: Beard Brook Park Pave Parking Area	(31-6293)	\$8,000.00
TO: Beard Brook Park Lights, Softball Field	(31-6294)	\$8,000.00

To provide funds for lighting system at Beard Brook Park, Softball Field.

The foregoing resolution was introduced at a regular meeting of the Council of the City of Modesto held on the 12th day of June, 1967, by Councilman Mitchell, who moved its adoption, which motion being duly seconded by Councilman Simon, was upon roll call carried and the resolution adopted by the following vote:

AYES:	Councilmen:	Hughes, Mitchell, Simon, Smith, Mayor Davies
NOES:	Councilmen:	None
ABSENT:	Councilmen:	Robinson, Shastid

ATTEST:


W. T. CHYNOWETH
City Clerk

MODESTO CITY COUNCIL
RESOLUTION NO. 67-478

A RESOLUTION ACCEPTING THE BID OF GEORGE REED, INC. FOR THE
IMPROVEMENT OF TULLY ROAD BETWEEN BOWEN AVENUE AND STANDIFORD AVENUE

WHEREAS, Resolution No. 67-349 , adopted by the Council of the
City of Modesto on May 8, 1967 , approved the plans and
specifications for the improvement of Tully Road from Bowen Avenue to
Standiford Avenue,
and authorized the calling for bids, and

WHEREAS, the bids received for the improvement of Tully Road between
Bowen Avenue and Standiford Avenue
were opened at 2:00 P.M., May 31, 1967, and later tabulated by the
Public Works Department for the consideration of the Council, and

WHEREAS, the Director of Public Works has recommended that
the bid of George Reed, Inc. in the amount of \$109,220.80

be accepted as the lowest responsible bid.

NOW, THEREFORE, BE IT RESOLVED by the Council of the City of Modesto
that the bid of George Reed, Inc. in the amount of \$109,220.80

be accepted and the execution of a contract for the completion of the
project by the City's designated officials be authorized.

The foregoing resolution was introduced at a regular meeting of
the Council of the City of Modesto held on the 12th day of June ,
1967 , by Councilman Mitchell , who moved its adoption, which motion
being duly seconded by Councilman Simon , was upon roll call
carried and the resolution adopted by the following vote:

AYES: Councilmen: Hughes, Mitchell, Simon, Smith, Mayor Davies

NOES: Councilmen: None

ABSENT: Councilmen: Robinson, Shastid

ATTEST: W. T. Chynoweth
W. T. CHYNOWETH City Clerk

MODESTO CITY COUNCIL
RESOLUTION NO. 67-479

A RESOLUTION EXTENDING PROVISIONAL APPOINTMENTS OF TWO STREET SWEEPER OPERATORS THROUGH AUGUST 15, 1967

BE IT HEREBY RESOLVED by the Council of the City of Modesto that the provisional appointments to employees presently operating the night street sweepers be extended for a period not to exceed 60 days (August 15, 1967).


The foregoing resolution was introduced at a regular meeting of the Council of the City of Modesto held on the 12th day of June, 1967, by Councilman Mitchell, who moved its adoption, which motion being duly seconded by Councilman Simon, was upon roll call carried and the resolution adopted by the following vote:

AYES: Councilmen: Hughes, Mitchell, Simon, Smith, Mayor Davies

NOES: Councilmen: None

ABSENT: Councilmen: Robinson, Shastid

ATTEST:


W. T. CHYNOWETH, City Clerk

MODESTO CITY COUNCIL
RESOLUTION NO. 67-480

A RESOLUTION AUTHORIZING THE REFUND OF OVERPAYMENT OF BUSINESS LICENSE TAX TO MODESTO CONSTRUCTION CO. FOR THE QUARTER ENDING 3/31/67

WHEREAS, Modesto Construction Co. has submitted a request for refund of the overpayment of business license tax in the sum of \$116.95 for tax erroneously paid for the quarter ending 3/31/67, and,

WHEREAS, Section 6-1.130(c) of the Municipal Code states a refund may be made under the following conditions: "Where the amount paid was in excess of the amount required by law,"

NOW, THEREFORE, BE IT RESOLVED by the Council of the City of Modesto that the refund of the overpayment of business license tax to Modesto Construction Co. in the sum of \$116.95 for the quarter ending 3/31/67 be and it is hereby authorized.


The foregoing resolution was introduced at a regular meeting of the Council of the City of Modesto held on the 12th day of June, 1967, by Councilman Mitchell, who moved its adoption, which motion being duly seconded by Councilman Simon, was upon roll call carried and the resolution adopted by the following vote:

AYES: Councilmen: Hughes, Mitchell, Simon, Smith, Mayor Davies

NOES: Councilmen: None

ABSENT: Councilmen: Robinson, Shastid

ATTEST:


W. T. CHYNOWETH, City Clerk

MODESTO CITY COUNCIL
RESOLUTION NO. 67-481

A RESOLUTION INSTRUCTING THE SUPERINTENDENT OF
STREETS TO GIVE NOTICE REQUIRING CONSTRUCTION OF
SIDEWALK ALONG
CERTAIN STREETS IN THE CITY OF MODESTO. (LOT 1,
BLOCK 2054, 1180 NORTH SANTA ANA)

WHEREAS, Chapter 27 of Part 3 of Division 7 of the
Streets and Highways Code of the State of California establishes
a procedure pursuant to which the construction of sidewalk
_____ may be required, and

WHEREAS, in accordance with Section 5876 of the Streets
and Highways Code, the Superintendent of Streets finds that
sidewalks _____ have been constructed in
front of the properties constituting more than fifty per cent (50%)
of the street frontage of Block 2054, North Santa Ana, _____

NOW, THEREFORE, BE IT RESOLVED by the Council of the City
of Modesto as follows:

SECTION 1. The Superintendent of Streets is hereby
directed to notify the owners of record of the properties described
as follows:

All that real property in the City of Modesto,
County of Stanislaus, State of California,
described as follows:

The westerly half of Lot 1 of the Santa Ana
Tract, as per map filed March 24, 1924, in Volume 9
of Maps, Page 83, Stanislaus County Records.

to construct or cause to be constructed sidewalk
along the street frontage of the property/properties hereinabove
described, all of said construction to be in accordance with City
of Modesto standards for such construction work.

SECTION 2. The 26th day of June, 1967,
at 7:55 o'clock P.M., in the Council Chambers, located in the
City Hall, 801 Eleventh Street, Modesto, California, is set as the
time and place where the Council will hear and pass upon objections
or protests, if any, which may be raised by any property owner or
other interested persons relating to the proposed work.

SECTION 3. The Superintendent of Streets is hereby
authorized to implement the provisions of this resolution in accordance
with the procedure contained in Chapter 27, Part 3, Division 7 of the
Streets and Highways Code of the State of California.

The foregoing resolution was introduced at a regular
meeting of the Council of the City of Modesto held on the 12th
day of June, 1967, by Councilman Mitchell, who
moved its adoption, which motion being duly seconded by Council-
man Simon, was upon roll call carried and the resolution
adopted by the following vote:

AYES: Councilmen: Hughes, Mitchell, Simon, Smith, Mayor Davies

NOES: Councilmen: None

ABSENT: Councilmen: Robinson, Shastid

ATTEST: W. T. Chynoweth
W. T. CHYNOWETH, City Clerk

(SEAL)

APPROVED AS TO FORM:

By Elwyn L. Johnson
ELWYN L. JOHNSON, City Attorney

APPROVED AS TO DESCRIPTION:

By Paul B. Wood
Public Works Department

✓
6/19/67
JSW

MODESTO CITY COUNCIL
RESOLUTION NO. 67-482

A RESOLUTION INSTRUCTING THE SUPERINTENDENT OF
STREETS TO GIVE NOTICE REQUIRING CONSTRUCTION OF
SIDEWALK ALONG
CERTAIN STREETS IN THE CITY OF MODESTO.(LOT 13,
BLOCK 6140, ON GRANGER AT 1600 ALBANY AVENUE)

WHEREAS, Chapter 27 of Part 3 of Division 7 of the
Streets and Highways Code of the State of California establishes
a procedure pursuant to which the construction of sidewalk
_____ may be required, and

WHEREAS, in accordance with Section 5876 of the Streets
and Highways Code, the Superintendent of Streets finds that
sidewalks _____ have been constructed in
front of the properties constituting more than fifty per cent (50%)
of the street frontage of Block 6140, Granger

NOW, THEREFORE, BE IT RESOLVED by the Council of the City
of Modesto as follows:

SECTION 1. The Superintendent of Streets is hereby
directed to notify the owners of record of the properties described
as follows:

All that real property in the City of Modesto, County
of Stanislaus, State of California, described as fol-
lows:

Lot 13, Block 6140 of WOODMAN TRACT, as per map filed
October 18, 1946, in Volume 16 of Maps, Page 6, Stan-
islaus County Records.

to construct or cause to be constructed sidewalk
along the street frontage of the property/properties hereinabove
described, all of said construction to be in accordance with City
of Modesto standards for such construction work.

SECTION 2. The 26th day of June, 1967,
at 7:55 o'clock P.M., in the Council Chambers, located in the
City Hall, 801 Eleventh Street, Modesto, California, is set as the
time and place where the Council will hear and pass upon objections
or protests, if any, which may be raised by any property owner or
other interested persons relating to the proposed work.

SECTION 3. The Superintendent of Streets is hereby
authorized to implement the provisions of this resolution in accordance
with the procedure contained in Chapter 27, Part 3, Division 7 of the
Streets and Highways Code of the State of California.

The foregoing resolution was introduced at a regular
meeting of the Council of the City of Modesto held on the 12th
day of June, 1967, by Councilman Mitchell, who
moved its adoption, which motion being duly seconded by Council-
man Simon, was upon roll call carried and the resolution
adopted by the following vote:

AYES: Councilmen: Hughes, Mitchell, Simon, Smith, Mayor Davies

NOES: Councilmen: None

ABSENT: Councilmen: Robinson, Shastid

ATTEST: W. T. Chynoweth
W. T. CHYNOWETH, City Clerk

(SEAL)

APPROVED AS TO FORM:

By Elwyn L. Johnson
ELWYN L. JOHNSON, City Attorney

APPROVED AS TO DESCRIPTION:

By Frank Hughes
Public Works Department

MODESTO CITY COUNCIL
RESOLUTION NO. 67-483

A RESOLUTION INSTRUCTING THE SUPERINTENDENT OF
STREETS TO GIVE NOTICE REQUIRING CONSTRUCTION OF
SIDEWALK, CURB AND GUTTER ALONG
CERTAIN STREETS IN THE CITY OF MODESTO.(LOT 45,
BLOCK 709, ON SMITH AT 702 SYCAMORE)

WHEREAS, Chapter 27 of Part 3 of Division 7 of the
Streets and Highways Code of the State of California establishes
a procedure pursuant to which the construction of sidewalk, curb
and gutter may be required, and

WHEREAS, in accordance with Section 5876 of the Streets
and Highways Code, the Superintendent of Streets finds that
sidewalk, curb and gutter have been constructed in
front of the properties constituting more than fifty per cent (50%)
of the street frontage of Block 709, on Smith,

NOW, THEREFORE, BE IT RESOLVED by the Council of the City
of Modesto as follows:

SECTION 1. The Superintendent of Streets is hereby
directed to notify the owners of record of the properties described
as follows:

All that real property in the City of Modesto, County
of Stanislaus, State of California, described as follows:

Lot 45 of the COLDWELL OLIVEWOOD TRACT as per map filed
March 18, 1911, in Volume 5 of Maps, Page 32, Stanislaus
County Records.

to construct or cause to be constructed sidewalk, curb and gutter along the street frontage of the property/properties hereinabove described, all of said construction to be in accordance with City of Modesto standards for such construction work.

SECTION 2. The 26th day of June, 1967, at 7:55 o'clock P.M., in the Council Chambers, located in the City Hall, 801 Eleventh Street, Modesto, California, is set as the time and place where the Council will hear and pass upon objections or protests, if any, which may be raised by any property owner or other interested persons relating to the proposed work.

SECTION 3. The Superintendent of Streets is hereby authorized to implement the provisions of this resolution in accordance with the procedure contained in Chapter 27, Part 3, Division 7 of the Streets and Highways Code of the State of California.

The foregoing resolution was introduced at a regular meeting of the Council of the City of Modesto held on the 12th day of June, 1967, by Councilman Mitchell, who moved its adoption, which motion being duly seconded by Councilman Simon, was upon roll call carried and the resolution adopted by the following vote:

AYES: Councilmen: Hughes, Mitchell, Simon, Smith, Mayor Davies

NOES: Councilmen: None

ABSENT: Councilmen: Robinson, Shastid

ATTEST: W. T. Chynoweth
W. T. CHYNOWETH, City Clerk

(SEAL)

APPROVED AS TO FORM:

By Elwyn L. Johnson
ELWYN L. JOHNSON, City Attorney

APPROVED AS TO DESCRIPTION:

By Paul [unclear]
Public Works Department

MODESTO CITY COUNCIL
RESOLUTION NO. 67-484

A RESOLUTION APPROVING AGREEMENT BETWEEN THE CITY OF MODESTO AND PAUL L. RIVERS AND MILDRED C. RIVERS FOR SEWER SERVICE TO PROPERTY AT 1613 HONEYSUCKLE DRIVE LOCATED ON THE WEST SIDE OF HONEYSUCKLE DRIVE BETWEEN GRANGER AVENUE AND NORTHERN BOULEVARD

BE IT HEREBY RESOLVED by the Council of the City of Modesto that the agreement between the City of Modesto and Paul L. Rivers and Mildred C. Rivers for sewer service to property at 1613 Honeysuckle Drive located on the west side of Honeysuckle Drive between Granger Avenue and Northern Boulevard be, and it is hereby approved.

BE IT FURTHER RESOLVED that the execution of said agreement by the designated city officials be authorized.

The foregoing resolution was introduced at a regular meeting of the Council of the City of Modesto held on the 12th day of June, 1967, by Councilman Mitchell, who moved its adoption, which motion being duly seconded by Councilman Simon was upon roll call carried and the resolution adopted by the following vote:

AYES: Councilmen: Hughes, Mitchell, Simon, Smith, Mayor Davies

NOES: Councilmen: None

ABSENT: Councilmen: Robinson, Shastid

ATTEST:



W. T. CHYNOWETH, City Clerk

MODESTO CITY COUNCIL
RESOLUTION NO. 67-485

A RESOLUTION APPROVING AGREEMENTS BETWEEN THE CITY OF MODESTO AND
STATE OF CALIFORNIA, CALIFORNIA DISASTER OFFICE, FOR TEMPORARY
TRANSFER OF VEHICULAR EQUIPMENT AND RADIO EQUIPMENT

BE IT HEREBY RESOLVED by the Council of the City of Modesto that agreements between the City of Modesto and State of California, California Disaster Office, for temporary transfer of one 1,000 GPM Triple Combination Fire Pumper, complete with equipment per list attached to said agreement entitled "Exhibit "A" - Equipment Inventory", and radio equipment to operate on frequency 33.66/33.98mc, be and they are hereby approved.

BE IT FURTHER RESOLVED that the execution of said agreements by the designated city officials be authorized.

The foregoing resolution was introduced at a regular meeting of the Council of the City of Modesto held on the 12th day of June, 1967 by Councilman Mitchell, who moved its adoption, which motion being duly seconded by Councilman Simon, was upon roll call carried and the resolution adopted by the following vote:

AYES: Councilmen: Hughes, Mitchell, Simon, Smith, Mayor Davies
NOES: Councilmen: None
ABSENT: Councilmen: Robinson, Shastid

ATTEST:



W. T. CHYNOWETH
City Clerk

MODESTO CITY COUNCIL
RESOLUTION NO. 67-486

A RESOLUTION SETTING TIME AND PLACE FOR HEARING PROPOSED AMENDMENT TO
ZONING REGULATIONS - TO REQUIRE PAYMENT TO THE CITY FOR STREET TREES

WHEREAS, the Modesto City Planning Commission has recommended to the City Council an addition to the Modesto Municipal Code zoning regulations to require payment to the City for street trees; and

WHEREAS, the recommended addition (Section 10-2.1513 to Article 15 of Chapter 2 of Title X of the Modesto Municipal Code) reads as follows:

SEC. 10-2.1513. REQUIREMENT FOR STREET TREES

As a condition of approval of planned-development zones, variances, unclassified use permits, conditional use permits, and H-1 zone use permits, it is the policy of the City of Modesto to require street trees to be planted and maintained along the street frontages of the affected properties. In order to insure that such street trees conform to the City of Modesto Street Tree Plan, and that they are properly planted and maintained, whenever street trees are required as a condition of approval of a planned-development zone, variance, unclassified use permit, conditional use permit, or H-1 zone use permit, the applicant shall pay to the City of Modesto a sum for each street tree required. Such sum shall be established by resolution of the City Council adopted from time to time. Upon the payment of such sum, the City shall be responsible for planting and maintaining such street trees.

NOW, THEREFORE, BE IT RESOLVED by the Council of the City of Modesto that June 26, 1967 at 8:00 P.M. in the Council Chambers, City Hall, 801 Eleventh Street, Modesto, California, is hereby set as the time and place for consideration of the proposed amendment to the zoning regulations as outlined above.


The foregoing resolution was introduced at a regular meeting of the Council of the City of Modesto held on the 12th day of June, 1967 by Councilman Mitchell, who moved its adoption, which motion being duly seconded by Councilman Simon, was upon roll call carried and the resolution adopted by the following vote:

AYES: Councilmen: Hughes, Mitchell, Simon, Smith, Mayor Davies

NOES: Councilmen: None

ABSENT: Councilmen: Robinson, Shastid

ATTEST:


W. T. CHYNOWETH
City Clerk

MODESTO CITY COUNCIL
RESOLUTION NO. 67-487

A RESOLUTION SETTING THE TIME AND PLACE FOR A PUBLIC HEARING BEFORE THE COUNCIL OF THE CITY OF MODESTO ON A PROPOSED AMENDMENT TO SECTION 16-3-9 OF THE ZONING MAP (WAINWRIGHT REALTY)

WHEREAS, the Modesto City Planning Commission held a public hearing on June 6, 1967, in the Council Chambers, City Hall, for the purpose of considering an amendment to Section 16-3-9 of the zoning map as requested by Wainwright Realty, to prezone to R-1, R-2 and R-3 the following described property:

SEE EXHIBIT "A" ATTACHED

and

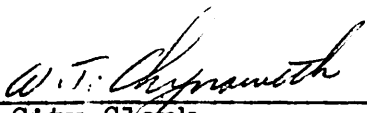
WHEREAS, the said Planning Commission after hearing evidence both oral and documentary on the proposed amendment, adopted Resolution No. 67-53 recommending to the Council that rezoning of the property described above is required by public necessity, convenience and general welfare;

NOW, THEREFORE, BE IT RESOLVED by the Council of the City of Modesto that a public hearing on the proposed amendment to Section 16-3-9 of the Zoning Map be set for June 26, 1967 at 7:50 P.M. in the Council Chambers, City Hall, 801 11th Street, Modesto, California, to consider the proposed rezoning as recommended by the Modesto City Planning Commission.

The foregoing resolution was introduced at a regular meeting of the Council of the City of Modesto held on the 12th day of June, 1967, by Councilman Mitchell, who moved its adoption, which motion being duly seconded by Councilman Simon, was upon roll call carried and the resolution adopted by the following vote:

AYES: Councilmen: Hughes, Mitchell, Simon, Smith, Mayor Davies
NOES: Councilmen: None
ABSENT: Councilmen: Robinson, Shastid

ATTEST:


City Clerk
W. T. CHYNOWETH

To R-1

All that portion of the North half of the Southeast quarter of Section 16, Township 3 South, Range 9 East, M.D.B. & M., described as follows:

BEGINNING at a point that bears West 25 feet, South 615.318 feet and North $88^{\circ} 37'$ West, 160.85 feet from the quarter corner common to Sections 15 and 16, in said Township and Range; thence North $88^{\circ} 37'$ West, 256 feet to a point; thence South parallel to the West line of Coffee Road; 200 feet to a point; thence South $88^{\circ} 37'$ East, 256 feet to a point that bears West 25 feet, and South 615.318 feet and North $88^{\circ} 37'$ West, 160.85 feet from the quarter corner common to Sections 15 and 16; thence North and parallel to the West line of said Coffee Road, 200 feet to the point of beginning.

To R-2

All that portion of the North half of the Southeast quarter of Section 16, Township 3 South, Range 9 East, M. D. B. & M., described as follows:

BEGINNING at a point which bears West 25 feet, South 615.318 feet and North $88^{\circ} 37'$ West 416.85 feet from the quarter corner common to Sections 15 and 16 of said Township and Range; thence North $88^{\circ} 37'$ West, 362.1876 feet, more or less to the Northeast corner of the property conveyed to Oather M. Cheves and wife, by Deed recorded February 11, 1948, as Instrument No. 3295; thence South $0^{\circ} 1'$ East, and along the East line of said Cheves property, 615.5358 feet to the Southeast corner thereof; thence South $88^{\circ} 39'$ East, 618.1876 feet more or less along the centerline of Norwegian Avenue to a point that is North $88^{\circ} 39'$ West, 185.85 feet from the centerline of Coffee Road; thence North parallel to and Distant, 185.85 feet West of the centerline of Coffee Road, 20 feet to the North line of Norwegian Avenue; thence North and Parallel to the West line of said Coffee Road, 415.32 feet to a point that bears West 25 feet, South 615.318 feet, North $88^{\circ} 37'$ West, 160.85 feet and South, 200 feet from the quarter corner common to Sections 15 and 16; thence North $88^{\circ} 37'$ West, 256 feet; thence North 200 feet to the point of beginning.

To R-3

All that portion of the North half of the Southeast quarter of Section 16, Township 3 South, Range 9 East, M. D. B. & M., more particularly described as follows:

BEGINNING at a point 615.318 feet South of the Quarter corner common to Sections 15 and 16, of said Township and Range; thence West 25 feet to a point on the westerly line of Coffee Road; thence North $88^{\circ} 37'$ West, 160.85 feet to a point; thence South, parallel to, and distant 160.85 feet from said westerly line, 615.32 feet more or less to the centerline of Norwegian Avenue; thence South $88^{\circ} 39'$ East along said centerline, 160.85 feet, to a point; thence East 25 feet to the centerline of said Coffee Road; thence North along said centerline, 615.32 feet to the point of beginning.

EXHIBIT "A"

MODESTO CITY COUNCIL
RESOLUTION NO. 67-488

A RESOLUTION APPROVING APPROPRIATION TRANSFER IN AMOUNT OF \$13,760
FOR LIGHTING IN VARIOUS CITY PARKS

BE IT HEREBY RESOLVED BY THE COUNCIL of the City of Modesto that
the following appropriation transfer(s) be approved:

SPECIAL FUND FOR CAPITAL OUTLAYS (321)

From: Contingency Reserve (Lighting Modernization) \$13,760


To: Lighting modernization, 6626-321

(Funds required for lighting in various city parks. This
project is a part of the beautification program approved
by the federal government)

The foregoing resolution was introduced at a regular meeting of the
Council of the City of Modesto held on the 12th day of June, 1967
by Councilman Hughes, who moved its adoption, which motion being
duly seconded by Councilman Simon, was upon roll call
carried and the resolution adopted by the following vote:

AYES: Councilmen: Hughes, Mitchell, Simon, Smith, Mayor
Davies
NOES: Councilmen: None
ABSENT: Councilmen: Robinson, Shastid

ATTEST:



W. T. CHYNOWETH
City Clerk

MODESTO CITY COUNCIL
RESOLUTION NO. 67-489

A RESOLUTION SETTING TIME AND PLACE FOR HEARING REQUEST OF GREGORY DEVELOPMENT COMPANY FOR VARIANCE TO PERMIT EXISTING CURB CUT TO REMAIN ON CELESTE DRIVE (Lance E. Ellis)

BE IT HEREBY RESOLVED by the Council of the City of Modesto that June 26, 1967, at 8:05 P. M. in the Council Chambers, City Hall, 801 Eleventh Street, Modesto, California, is hereby set as the time and place for consideration of request of Gregory Development Company for variance to permit existing curb cut to remain on Celeste Drive (Lance E. Ellis).

The foregoing resolution was introduced at a regular meeting of the Council of the City of Modesto held on the 19th day of June, 1967, by Councilman Mitchell, who moved its adoption, which motion being duly seconded by Councilman Shastid, was upon roll call carried and the resolution adopted by the following vote:

AYES: Councilmen: Mitchell, Shastid, Simon, Vice Mayor Robinson
NOES: Councilmen: None
ABSENT: Councilmen: Hughes, Smith, Mayor Davies

ATTEST:


~~XXXXXXXXXX~~, City Clerk
W. T. CHYNOWETH

MODESTO CITY COUNCIL
RESOLUTION NO. 67-490

A RESOLUTION ACCEPTING THE BID OF UNITED STATES PIPE & FOUNDRY CO., UNION CITY, CALIFORNIA, FOR 4" AND 6" CAST IRON PIPE

WHEREAS, Resolution No. 67-402 adopted by the Council of the City of Modesto on May 22, 1967, approved the specifications for annual requirements of pipe for water works commencing July 1, 1967 and authorized the calling for bids, and

WHEREAS, the bids received for the pipe were opened at 2:00 P.M. June 12, 1967 and later tabulated by the Finance Department for the consideration of the Council, and

WHEREAS, the Purchasing Officer has recommended that the bid of United States Pipe & Foundry Co., Union City, California as follows: 4 inch cast iron pipe @ \$1.260/ft., and 6 inch cast iron pipe @ \$1.775/ft. be accepted as the lowest responsible bid.

NOW, THEREFORE, BE IT RESOLVED by the Council of the City of Modesto that the bid of United States Pipe & Foundry Co., Union City, California, as follows: 4 inch cast iron pipe @ \$1.260/ft., and 6 inch cast iron pipe @ \$1.775/ft. be accepted and the execution of the contract for the completion of the project by the City's designated officials be authorized.

The foregoing resolution was introduced at a regular meeting of the Council of the City of Modesto held on the 19th day of June, 1967, by Councilman Shastid , who moved its adoption, which motion being duly seconded by Councilman Mitchell was upon roll call carried and the resolution adopted by the following vote:

AYES: Councilmen: Mitchell, Shastid, Simon, Vice Mayor Robinson

NOES: Councilmen: None

ABSENT: Councilmen: Hughes, Smith, Mayor Davies

ATTEST: 
W. T. CHYNOWETH, City Clerk

MODESTO CITY COUNCIL
RESOLUTION NO. 67-491

A RESOLUTION ANNEXING UNINHABITED TERRITORY KNOWN AS THE GREENWOOD ESTATES NO. 2 ADDITION TO THE CITY OF MODESTO.

WHEREAS, a written petition was filed under the "Annexation of Uninhabited Territory Act of 1939" and amendments thereto, with the City Council as the Legislative Body of the City of Modesto, a Municipal Corporation, containing a description of uninhabited territory contiguous to land lying within the boundary of said City of Modesto, and requesting therein that said territory be included in such Municipal Corporation, and

WHEREAS, said petition was signed by or written consent was filed by the owners of all of the land in the territory to be annexed, and

WHEREAS, thereafter, said Legislative Body by Resolution No. 67-426, adopted May 22, 1967, specifically describing the boundaries of the territory proposed to be annexed to said Municipal Corporation and designating therein such territory by an appropriate identification, did give notice of the day, hour and place when and where the Legislative Body would hear protests against the annexation made by any person owning real property within the City, who does not also own property in the territory to be annexed, and in said notice, fixed Monday, the 19th day of June, 1967, at the hour of 4:15 o'clock P. M., or as soon thereafter as the matter could be heard, at the City Council Chambers on the first floor of the City Hall, located at 801 11th Street, in the City of Modesto, County of Stanislaus, State of California, as the time and place for hearing of protests against such annexation, and

WHEREAS, the City Clerk of said Municipal Corporation caused a copy of said resolution to be published at least once in a newspaper of general circulation, published in the City, to-wit: The Modesto Bee and said publication was completed at least four (4) days prior to the date of this hearing, and

WHEREAS, the Planning Commission of the City of Modesto has reviewed said annexation and on May 16, 1967, did make a report and recommendation to said Legislative Body, approving the annexation of said territory to said Municipal Corporation, and

WHEREAS, the Stanislaus County Local Agency Formation Commission did on April 26, 1967, approve the annexation of said uninhabited territory to the

City of Modesto, pursuant to the Government Code, and

WHEREAS, owners of all of the territory to be annexed have heretofore filed with the Clerk of the Legislative Body, their written consent to have the property to be annexed subjected to taxation after annexation equally with property within the City of Modesto to pay any indebtedness or liability of the City of Modesto outstanding or authorized at the time said territory is annexed, for the acquisition, construction, or completion of municipal improvements, and

WHEREAS, said territory so proposed to be annexed to the City of Modesto is designated as GREENWOOD ESTATES NO. 2 ADDITION, and

WHEREAS, said Legislative Body has held the public hearing at the day, hour and place designated and has heard all protests, if any, against said annexation,

NOW, THEREFORE, BE IT RESOLVED by the Council of the City of Modesto, as follows:

That any and all protests, if any, against the annexation of said uninhabited territory to the City of Modesto, are hereby overruled.

BE IT FURTHER RESOLVED, that the annexation of said uninhabited territory designated as GREENWOOD ESTATES NO. 2 ADDITION and hereinafter mentioned and described, as requested by said petition so filed with said City Council as the Legislative Body of said City of Modesto be and the same is hereby approved and said property be and the same is hereby subjected to taxation after annexation equally with property within the City of Modesto to pay any indebtedness of the City of Modesto, outstanding or authorized at the time said territory is annexed, for the acquisition, construction, or completion of municipal improvements, and said territory is hereby annexed to, incorporated and included in said City of Modesto, a Municipal Corporation;

BE IT FURTHER RESOLVED, that the specific description of the boundaries of the territory, the annexation of which is hereby approved, is as follows:

March 20, 1967

GREENWOOD ESTATES NO. 2 ADDITION

All that real property in the State of California, County of Stanislaus, Section 8, Township 3 South, Range 9 East, Mount Diablo Base and Meridian, described as follows:

Beginning at a point on the existing City Limits as established by the Northeastern corner of the GREENWOOD ESTATES ADDITION (173), as per description filed March 17, 1965, as Instrument 10621, Stanislaus County Records; thence along the existing City Limits, South $0^{\circ} 19' 40''$ West, 870.00 feet; thence South $89^{\circ} 40' 20''$ East, 250.00 feet; thence North $0^{\circ} 19' 40''$ East, 870.00 feet, to a point on the Easterly extension of the Northern line of the Greenwood Estates Addition; thence along said extension, North $89^{\circ} 40' 20''$ West, 250.00 feet, to the point of beginning, containing 4.993 Acres, more or less.

BE IT FURTHER RESOLVED, that no change in school district boundaries shall be effected by reason of the annexation of the hereinabove described area to the City of Modesto.

BE IT FURTHER RESOLVED, that the City Clerk of the City of Modesto is hereby directed to immediately make, under the seal of said City of Modesto, and transmit to the Secretary of State of California, a certified copy of this resolution, stating the date of its passage.

The foregoing resolution was introduced at a regular meeting of the Council of the City of Modesto held on the 19th day of June, 1967, by Councilman Shastid, who moved its adoption, which motion being duly seconded by Councilman Mitchell, was upon roll call carried and the resolution adopted by the following vote:

AYES: Councilmen: Mitchell, Shastid, Simon, Vice Mayor Robinson

NOES: Councilmen: None

ABSENT: Councilmen: Hughes, Smith, Mayor Davies

ATTEST: W. T. Chynoweth
W. T. CHYNOWETH, City Clerk

(SEAL)

APPROVED AS TO FORM:

By Elwyn L. Johnson
ELWYN L. JOHNSON, City Attorney

APPROVED AS TO DESCRIPTION:

By Paul G. G. [Signature]
Public Works Department

MODESTO CITY COUNCIL
RESOLUTION NO. 67-492

A RESOLUTION ANNEXING UNINHABITED TERRITORY KNOWN AS THE McWILLIAMS
ADDITION TO THE CITY OF MODESTO.

WHEREAS, a written petition was filed under the "Annexation of Uninhabited Territory Act of 1939" and amendments thereto, with the City Council as the Legislative Body of the City of Modesto, a Municipal Corporation, containing a description of uninhabited territory contiguous to land lying within the boundary of said City of Modesto, and requesting therein that said territory be included in such Municipal Corporation, and

WHEREAS, said petition was signed by or written consent was filed by the owners of all of the land in the territory to be annexed, and

WHEREAS, thereafter, said Legislative Body by Resolution No. 67-425, adopted May 22, 1967, specifically describing the boundaries of the territory proposed to be annexed to said Municipal Corporation and designating therein such territory by an appropriate identification, did give notice of the day, hour and place when and where the Legislative Body would hear protests against the annexation made by any person owning real property within the City, who does not also own property in the territory to be annexed, and in said notice, fixed Monday, the 19th day of June, 1967, at the hour of 4:30 o'clock P.M., or as soon thereafter as the matter could be heard, at the City Council Chambers on the first floor of the City Hall, located at 801 11th Street, in the City of Modesto, County of Stanislaus, State of California, as the time and place for hearing of protests against such annexation, and

WHEREAS, the City Clerk of said Municipal Corporation caused a copy of said resolution to be published at least once in a newspaper of general circulation, published in the City, to-wit: The Modesto Bee and said publication was completed at least four (4) days prior to the date of this hearing, and

WHEREAS, the Planning Commission of the City of Modesto has reviewed said annexation and on May 16, 1967, did make a report and recommendation to said Legislative Body, approving the annexation of said territory to said Municipal Corporation, and

WHEREAS, the Stanislaus County Local Agency Formation Commission did on April 26, 1967, approve the annexation of said uninhabited territory to the City of Modesto, pursuant to the Government Code, and

WHEREAS, owners of all of the territory to be annexed have heretofore filed with the Clerk of the Legislative Body, their written consent to have the property to be annexed subjected to taxation after annexation equally with property within the City of Modesto to pay any indebtedness or liability of the City of Modesto outstanding or authorized at the time said territory is annexed, for the acquisition, construction, or completion of municipal improvements, and

WHEREAS, said territory so proposed to be annexed to the City of Modesto is designated as McWILLIAMS ADDITION, and

WHEREAS, said Legislative Body has held the public hearing at the day, hour and place designated and has heard all protests, if any, against said annexation,

NOW, THEREFORE, BE IT RESOLVED by the Council of the City of Modesto, as follows:

That any and all protests, if any, against the annexation of said uninhabited territory to the City of Modesto, are hereby overruled.

BE IT FURTHER RESOLVED, that the annexation of said uninhabited territory designated as McWILLIAMS ADDITION and hereinafter mentioned and described, as requested by said petition so filed with said City Council as the Legislative Body of said City of Modesto be and the same is hereby approved and said property be and the same is hereby subjected to taxation after annexation equally with property within the City of Modesto to pay any indebtedness of the City of Modesto, outstanding or authorized at the time said territory is annexed, for the acquisition, construction, or completion of municipal improvements, and said territory is hereby annexed to, incorporated and included in said City of Modesto, a Municipal Corporation;

BE IT FURTHER RESOLVED, that the specific description of the boundaries of the territory, the annexation of which is hereby approved, is as follows:

McWILLIAMS ADDITION

All that real property in the State of California, County of Stanislaus, Section 19, Township 3 South, Range 9 East, Mount Diablo Base and Meridian, being a portion of Lot 5 of the McDONALD TRACT, as per map filed April 30, 1903, in Volume 1 of Maps, Page 49, Stanislaus County Records, described as follows:

Beginning at a point on the existing City Limits as established by the Southeastern corner of the CAMPUS EDGE ADDITION (71) as per description filed July 24, 1956, as Instrument 20020, Stanislaus County Records, said point also being on the Western line of the NORTHWEST ADDITION (44) as per description filed December 10, 1951, as Instrument 28406, Stanislaus County Records, and the center line of a 60 foot public road known as Carver Road; thence along the existing City Limits and the Western line of the Northwest Addition, South $0^{\circ} 02'$ West, 400.31 feet, to a point on the Easterly extension of the Southern line of property conveyed to McWilliams Enterprises, Inc., by Deed recorded February 27, 1961, as Instrument 5879, Stanislaus County Records; thence along said extension and the Southern line of said McWilliams Enterprises, Inc., property, North $89^{\circ} 39' 30''$ West, 470.70 feet, to the Western line of said property; thence along the Western line of said McWilliams Enterprises, Inc., property, North $1^{\circ} 03' 30''$ West, 400.42 feet, to the Northern line of said property and a point on the Southern line of the Campus Edge Addition; thence along the existing City Limits and the Campus Edge Addition, South $89^{\circ} 39' 30''$ East, 478.33 feet, to the point of beginning, containing 4.361 Acres, more or less.

BE IT FURTHER RESOLVED, that no change in school district boundaries shall be effected by reason of the annexation of the hereinabove described area to the City of Modesto.

BE IT FURTHER RESOLVED, that the City Clerk of the City of Modesto is hereby directed to immediately make, under the seal of said City of Modesto, and transmit to the Secretary of State of California, a certified copy of this resolution, stating the date of its passage.

The foregoing resolution was introduced at a regular meeting of the Council of the City of Modesto held on the 19th day of June, 1967, by Councilman Shastid, who moved its adoption, which motion being duly seconded by Councilman Simon, was upon roll call carried and the resolution adopted by the following vote:

AYES: Councilmen: Mitchell, Shastid, Simon, Vice Mayor Robinson

NOES: Councilmen: None

ABSENT: Councilmen: Hughes, Smith, Mayor Davies

ATTEST: W. T. Chynoweth
W. T. CHYNOWETH, City Clerk

(SEAL)

APPROVED AS TO FORM:

By Elwyn L. Johnson
ELWYN L. JOHNSON, City Attorney

APPROVED AS TO DESCRIPTION

By David J. ...
PUBLIC WORKS DEPARTMENT

MODESTO CITY COUNCIL
RESOLUTION NO. 67-493

A RESOLUTION ORDERING THE WORK OF CONSTRUCTION
OF SIDEWALK ALONG CERTAIN
STREETS IN THE CITY OF MODESTO. (LOT 6a, BLOCK 6717,
1010 BOWEN AVENUE)

WHEREAS, Chapter 27 of Part 3 of Division 7 of the Streets
and Highways Code of the State of California establishes a procedure
pursuant to which the construction of SIDEWALK
may be required, and

WHEREAS, in accordance with Section 5876 of the Streets
and Highways Code, the Superintendent of Streets finds that
sidewalks have been constructed in front of
the properties constituting more than fifty per cent (50%) of the
street frontage along Block 6717 Bowen Avenue

and

WHEREAS, the Council, did, on June 5, 1967,
adopt its Resolution No. 67-453, directing the Superintendent of
Streets to give notice requiring the construction of sidewalk
along certain streets in the City of Modesto,
as provided therein, and

WHEREAS, the Council, did by said resolution, set the
19th day of June, 1967, at 4:40 o'clock P.M. in
the Council Chambers, as the time and place for a hearing for the
purpose of passing upon objections or protests, if any, which may
be raised by the property owners or other interested persons relat-
ing to the proposed work, and

WHEREAS, the Superintendent of Streets has caused notice
to be given as directed by said Resolution No. 67-453, and

WHEREAS, at the time set for hearing the protests and
objections, if any, to the proposed work, the said Council pro-
ceeded to hear the same, ~~and no protests having been received;~~

NOW, THEREFORE, BE IT RESOLVED by the Council of the
City of Modesto as follows:

SECTION 1. All protests and objections of any kind or
nature whatsoever to the proposed work are hereby overruled or
denied.

SECTION 2. The Superintendent of Streets is hereby directed to proceed with the project in accordance with the provisions of Resolution No. 67-453 and Chapter 27, Part 3, Division 7 of the Streets and Highways Code of the State of California.

The foregoing resolution was introduced at a regular meeting of the Council of the City of Modesto held on the 19th day of June, 1967, by Councilman Simon, who moved its adoption, which motion being duly seconded by Councilman Shastid, was upon roll call carried and the resolution adopted by the following vote:

AYES: Councilmen: Mitchell, Shastid, Simon, Vice Mayor Robinson

NOES: Councilmen: None

ABSENT: Councilmen: Hughes, Smith, Mayor Davies

ATTEST: W. T. Chynoweth
W. T. CHYNOWETH, City Clerk

(SEAL)

APPROVED AS TO FORM:

By Elwyn L. Johnson
ELWYN L. JOHNSON, City Attorney

MODESTO CITY COUNCIL
RESOLUTION NO. 67-494

A RESOLUTION ORDERING THE WORK OF CONSTRUCTION
OF SIDEWALK ALONG CERTAIN
STREETS IN THE CITY OF MODESTO. (LOT 1, BLOCK 567,
205½ GRANT AVENUE)

WHEREAS, Chapter 27 of Part 3 of Division 7 of the Streets
and Highways Code of the State of California establishes a procedure
pursuant to which the construction of sidewalk
may be required, and

WHEREAS, in accordance with Section 5876 of the Streets
and Highways Code, the Superintendent of Streets finds that
sidewalk have been constructed in front of
the properties constituting more than fifty per cent (50%) of the
street frontage along Block 567, Grant Avenue

and

WHEREAS, the Council, did, on June 5, 1967,
adopt its Resolution No. 67-454, directing the Superintendent of
Streets to give notice requiring the construction of sidewalk
along certain streets in the City of Modesto,
as provided therein, and

WHEREAS, the Council, did by said resolution, set the
19th day of June, 1967, at 4:40 o'clock P.M. in
the Council Chambers, as the time and place for a hearing for the
purpose of passing upon objections or protests, if any, which may
be raised by the property owners or other interested persons relat-
ing to the proposed work, and

WHEREAS, the Superintendent of Streets has caused notice
to be given as directed by said Resolution No. 67-454, and

WHEREAS, at the time set for hearing the protests and
objections, if any, to the proposed work, the said Council pro-
ceeded to hear the same, ~~and no protests or objections were received;~~

NOW, THEREFORE, BE IT RESOLVED by the Council of the
City of Modesto as follows:

SECTION 1. All protests and objections of any kind or
nature whatsoever to the proposed work are hereby overruled or
denied.

SECTION 2. The Superintendent of Streets is hereby directed to proceed with the project in accordance with the provisions of Resolution No. 67-454 and Chapter 27, Part 3, Division 7 of the Streets and Highways Code of the State of California.

The foregoing resolution was introduced at a regular meeting of the Council of the City of Modesto held on the 19th day of June, 1967, by Councilman Simon, who moved its adoption, which motion being duly seconded by Councilman Shastid, was upon roll call carried and the resolution adopted by the following vote:

AYES: Councilmen: Mitchell, Shastid, Simon, Vice Mayor Robinson

NOES: Councilmen: None

ABSENT: Councilmen: Hughes, Smith, Mayor Davies

ATTEST: W. T. Chynoweth
W. T. CHYNOWETH, City Clerk

(SEAL)

APPROVED AS TO FORM:

BY Elwyn L. Johnson
ELWYN L. JOHNSON, City Attorney

MODESTO CITY COUNCIL
RESOLUTION NO. 67-495

A RESOLUTION ORDERING THE WORK OF CONSTRUCTION OF SIDEWALK, CURB & GUTTER ALONG CERTAIN STREETS IN THE CITY OF MODESTO. (LOTS 13 & 14, BLOCK 412, 311 SOUTH WASHINGTON)

WHEREAS, Chapter 27 of Part 3 of Division 7 of the Streets and Highways Code of the State of California establishes a procedure pursuant to which the construction of sidewalk, curb and gutter may be required, and

WHEREAS, in accordance with Section 5876 of the Streets and Highways Code, the Superintendent of Streets finds that sidewalk, curb and gutter have been constructed in front of the properties constituting more than fifty per cent (50%) of the street frontage along Block 412, South Washington

and

WHEREAS, the Council, did, on June 5, 19 67, adopt its Resolution No. 67-455 directing the Superintendent of Streets to give notice requiring the construction of sidewalk, curb and gutter along certain streets in the City of Modesto, as provided therein, and

WHEREAS, the Council, did by said resolution, set the 19th day of June, 19 67, at 4.40 o'clock P.M. in the Council Chambers, as the time and place for a hearing for the purpose of passing upon objections or protests, if any, which may be raised by the property owners or other interested persons relating to the proposed work, and

WHEREAS, the Superintendent of Streets has caused notice to be given as directed by said Resolution No. 67-455, and

WHEREAS, at the time set for hearing the protests and objections, if any, to the proposed work, the said Council proceeded to hear the same, ~~and no protests or objections were received~~

NOW, THEREFORE, BE IT RESOLVED by the Council of the City of Modesto as follows:

SECTION 1. All protests and objections of any kind or nature whatsoever to the proposed work are hereby overruled or denied.

SECTION 2. The Superintendent of Streets is hereby directed to proceed with the project in accordance with the provisions of Resolution No. 67-455 and Chapter 27, Part 3, Division 7 of the Streets and Highways Code of the State of California.

The foregoing resolution was introduced at a regular meeting of the Council of the City of Modesto held on the 19th day of June, 1967, by Councilman Simon, who moved its adoption, which motion being duly seconded by Councilman Shastid, was upon roll call carried and the resolution adopted by the following vote:

AYES: Councilmen: Mitchell, Shastid, Simon, Vice Mayor Robinson

NOES: Councilmen: None

ABSENT: Councilmen: Hughes, Smith, Mayor Davies

ATTEST: W. T. Chynoweth
W. T. CHYNOWETH, City Clerk

(SEAL)

APPROVED AS TO FORM:

BY Elwyn L. Johnson
ELWYN L. JOHNSON, City Attorney

MODESTO CITY COUNCIL
RESOLUTION NO. 67-496

A RESOLUTION ORDERING THE WORK OF CONSTRUCTION OF SIDEWALK, CURB AND GUTTER ALONG CERTAIN STREETS IN THE CITY OF MODESTO. (LOTS 13 & 14, BLOCK 412 ON OAK & SOUTH WASHINGTON STREETS (SOUTH-WEST CORNER))

WHEREAS, Chapter 27 of Part 3 of Division 7 of the Streets and Highways Code of the State of California establishes a procedure pursuant to which the construction of sidewalk, curb and gutter may be required, and

WHEREAS, in accordance with Section 5876 of the Streets and Highways Code, the Superintendent of Streets finds that sidewalk, curb and gutter have been constructed in front of the properties constituting more than fifty per cent (50%) of the street frontage along Block 412, Oak and South Washington Streets

and

WHEREAS, the Council, did, on June 5, 1967, adopt its Resolution No. 67-456, directing the Superintendent of Streets to give notice requiring the construction of sidewalk, curb and gutter along certain streets in the City of Modesto, as provided therein, and

WHEREAS, the Council, did by said resolution, set the 19th day of June, 1967, at 4:40 o'clock P.M. in the Council Chambers, as the time and place for a hearing for the purpose of passing upon objections or protests, if any, which may be raised by the property owners or other interested persons relating to the proposed work, and

WHEREAS, the Superintendent of Streets has caused notice to be given as directed by said Resolution No. 67-456, and

WHEREAS, at the time set for hearing the protests and objections, if any, to the proposed work, the said Council proceeded to hear the same, ~~and no protests or objections were received~~

NOW, THEREFORE, BE IT RESOLVED by the Council of the City of Modesto as follows:

SECTION 1. All protests and objections of any kind or nature whatsoever to the proposed work are hereby overruled or denied.

SECTION 2. The Superintendent of Streets is hereby directed to proceed with the project in accordance with the provisions of Resolution No. 67-456 and Chapter 27, Part 3, Division 7 of the Streets and Highways Code of the State of California.

The foregoing resolution was introduced at a regular meeting of the Council of the City of Modesto held on the 19th day of June, 1967, by Councilman Simon, who moved its adoption, which motion being duly seconded by Councilman Shastid, was upon roll call carried and the resolution adopted by the following vote:

AYES: Councilmen: Mitchell, Shastid, Simon, Vice Mayor Robinson

NOES: Councilmen: None

ABSENT: Councilmen: Hughes, Smith, Mayor Davies

ATTEST: W. T. Chynoweth
W. T. CHYNOWETH, City Clerk

(SEAL)

APPROVED AS TO FORM:

By Elwyn L. Johnson
ELWYN L. JOHNSON, City Attorney

MODESTO CITY COUNCIL
RESOLUTION NO. 67-497

A RESOLUTION ORDERING THE WORK OF CONSTRUCTION
OF SIDEWALK ALONG CERTAIN
STREETS IN THE CITY OF MODESTO. (LOT 2, BLOCK 567,
ON GRANT AVENUE BEHIND 111 JONES STREET)

WHEREAS, Chapter 27 of Part 3 of Division 7 of the Streets
and Highways Code of the State of California establishes a procedure
pursuant to which the construction of sidewalk
may be required, and

WHEREAS, in accordance with Section 5876 of the Streets
and Highways Code, the Superintendent of Streets finds that
sidewalk have been constructed in front of
the properties constituting more than fifty per cent (50%) of the
street frontage along Block 567, Grant Avenue,

and

WHEREAS, the Council, did, on June 5, 1967,
adopt its Resolution No. 67-457 directing the Superintendent of
Streets to give notice requiring the construction of sidewalk
sidewalk along certain streets in the City of Modesto,
as provided therein, and

WHEREAS, the Council, did by said resolution, set the
19th day of June, 1967, at 4:40 o'clock P.M. in
the Council Chambers, as the time and place for a hearing for the
purpose of passing upon objections or protests, if any, which may
be raised by the property owners or other interested persons relat-
ing to the proposed work, and

WHEREAS, the Superintendent of Streets has caused notice
to be given as directed by said Resolution No. 67-457, and

WHEREAS, at the time set for hearing the protests and
objections, if any, to the proposed work, the said Council pro-
ceeded to hear the same, ~~and the protests and objections were~~

NOW, THEREFORE, BE IT RESOLVED by the Council of the
City of Modesto as follows:

SECTION 1. All protests and objections of any kind or
nature whatsoever to the proposed work are hereby overruled or
denied.

SECTION 2. The Superintendent of Streets is hereby directed to proceed with the project in accordance with the provisions of Resolution No. 67-457 and Chapter 27, Part 3, Division 7 of the Streets and Highways Code of the State of California.

The foregoing resolution was introduced at a regular meeting of the Council of the City of Modesto held on the 19th day of June, 1967, by Councilman Simon, who moved its adoption, which motion being duly seconded by Councilman Shastid, was upon roll call carried and the resolution adopted by the following vote:

AYES: Councilmen: Mitchell, Shastid, Simon, Vice Mayor Robinson

NOES: Councilmen: None

ABSENT: Councilmen: Hughes, Smith, Mayor Davies

ATTEST: W. T. Chynoweth
W. T. CHYNOWETH, City Clerk

(SEAL)

APPROVED AS TO FORM:

BY Elwyn L. Johnson
ELWYN L. JOHNSON, City Attorney

MODESTO CITY COUNCIL
RESOLUTION NO. 67-498

A RESOLUTION ORDERING THE WORK OF CONSTRUCTION
OF SIDEWALK ALONG CERTAIN
STREETS IN THE CITY OF MODESTO. (LOT 1, BLOCK 6815,
226 BOWEN AVENUE)

WHEREAS, Chapter 27 of Part 3 of Division 7 of the Streets
and Highways Code of the State of California establishes a procedure
pursuant to which the construction of sidewalk
may be required, and

WHEREAS, in accordance with Section 5876 of the Streets
and Highways Code, the Superintendent of Streets finds that
sidewalks have been constructed in front of
the properties constituting more than fifty per cent (50%) of the
street frontage along Block 6815, Bowen Avenue,

and

WHEREAS, the Council, did, on June 5, 1967,
adopt its Resolution No. 67-458, directing the Superintendent of
Streets to give notice requiring the construction of sidewalk
along certain streets in the City of Modesto,
as provided therein, and

WHEREAS, the Council, did by said resolution, set the
19th day of June, 1967, at 4:40 o'clock P.M. in
the Council Chambers, as the time and place for a hearing for the
purpose of passing upon objections or protests, if any, which may
be raised by the property owners or other interested persons relat-
ing to the proposed work, and

WHEREAS, the Superintendent of Streets has caused notice
to be given as directed by said Resolution No. 67-458, and

WHEREAS, at the time set for hearing the protests and
objections, if any, to the proposed work, the said Council pro-
ceeded to hear the same, ~~and no protests having been received.~~

NOW, THEREFORE, BE IT RESOLVED by the Council of the
City of Modesto as follows:

SECTION 1. All protests and objections of any kind or
nature whatsoever to the proposed work are hereby overruled or
denied.

SECTION 2. The Superintendent of Streets is hereby directed to proceed with the project in accordance with the provisions of Resolution No. 67-458 and Chapter 27, Part 3, Division 7 of the Streets and Highways Code of the State of California.

The foregoing resolution was introduced at a regular meeting of the Council of the City of Modesto held on the 19th day of June, 19 67, by Councilman Simon, who moved its adoption, which motion being duly seconded by Councilman Shastid, was upon roll call carried and the resolution adopted by the following vote:

AYES: Councilmen: Mitchell, Shastid, Simon, Vice Mayor Robinson

NOES: Councilmen: None

ABSENT: Councilmen: Hughes, Smith, Mayor Davies

ATTEST: W. T. Chynoweth
W. T. CHYNOWETH, City Clerk

(SEAL)

APPROVED AS TO FORM:

BY Elwyn L. Johnson
ELWYN L. JOHNSON, City Attorney

MODESTO CITY COUNCIL
RESOLUTION NO. 67-499

A RESOLUTION APPROVING AMENDMENT TO THE STANDARD
SPECIFICATIONS FOR SUBDIVISION IMPROVEMENTS.

WHEREAS, the Standard Specifications for Subdivision Improvements were adopted in March, 1959, by the City Council, upon recommendation by the Planning Commission, and

WHEREAS, Section VIII relating to street lighting has been found to be in need of amendment, and

WHEREAS, the Planning Commission by Resolution No. 67-39 has recommended to the Council that Section VIII of the Standard Specifications for Subdivision Improvements relating to street lighting be amended as shown on the sheets titled, "Standard Specifications for Street Lighting - City of Modesto", dated May, 1967, and in accordance with the plans titled, "Typical Street Light Installations" and "Typical Street Light Locations" dated September 2, 1966, all of which are on file in the Office of the City Clerk, and on file in the Offices of the Director of Public Works and the Director of Planning, and

WHEREAS, the proposed amendment was set for public hearing before the City Council on June 12, 1967, at 8:20 P.M., and

WHEREAS, the Council heard the matter at said time and place and determined that the proposed change was desirable,

NOW, THEREFORE, BE IT RESOLVED by the Council of the City of Modesto that Section VIII of the Standard Specifications for Subdivision Improvements relating to street lighting be amended as shown on the sheets titled, "Standard Specifications for Street Lighting - City of Modesto", dated May, 1967, and in accordance with the plans titled, "Typical Street Light Installations" and "Typical Street Light Locations" dated September 2, 1966, all of which are on file in the Office of the City Clerk and on file in the Office of the Director of Public Works.

BE IT FURTHER RESOLVED that the City Clerk furnish copies of this resolution to the Planning Director and the City Engineer who shall place a copy on file in the respective office as a part of the Standard Specifications for Subdivision Improvements.

The foregoing resolution was introduced at a regular meeting of the Council of the City of Modesto held on the 19th day of June, 1967, by Councilman Shastid, who moved its adoption, which motion being duly seconded by Councilman Mitchell, was upon roll call carried and the resolution adopted by the following vote:

AYES: Councilmen: Mitchell, Shastid, Simon, Vice Mayor Robinson

NOES: Councilmen: None

ABSENT: Councilmen: Hughes, Smith, Mayor Davies

ATTEST: W. T. Chynoweth
W. T. CHYNOWETH, City Clerk

(SEAL)

APPROVED AS TO FORM:

BY Elwyn L. Johnson
ELWYN L. JOHNSON, City Attorney

MODESTO CITY COUNCIL
RESOLUTION NO. 67- 500

A RESOLUTION ESTABLISHING A POLICY RELATING TO
COSTS FOR INSTALLATION OF STREET LIGHT STANDARDS
IN EXCESS OF 25 FEET.

WHEREAS, the Planning Commission has recommended to the City Council, by its Resolution No. 67-39 adopted on May 2, 1967, that the Council adopt a policy that when street light standards located adjacent to major streets, railroad right-of-ways, or similar circulation facilities are required to exceed twenty-five (25') feet in height and to provide higher lighting intensities to serve the general public, the City shall pay the additional cost incurred for installation of such street lights, and

WHEREAS, the Council desires to establish a policy whereby the City may participate in the additional cost incurred for installation of such street lights when they are required to exceed twenty-five (25') feet in height and to provide higher lighting intensities to serve the general public at such locations above mentioned,

NOW, THEREFORE, BE IT RESOLVED by the Council of the City of Modesto that it hereby adopts and establishes a policy that when street light standards located adjacent to major streets, railroad right-of-ways, or similar circulation facilities are required to exceed twenty-five (25') feet in height and to provide higher lighting intensities to serve the general public, the City will pay the additional cost incurred in the cost of the street light standard and luminaire of such street lights.

The foregoing resolution was introduced at a regular meeting of the Council of the City of Modesto held on the 19th day of June, 1967, by Councilman Shastid, who moved its adoption, which motion being duly seconded by Councilman Mitchell, was upon roll call carried and the resolution adopted by the following vote:

AYES: Councilmen: Mitchell, Shastid, Simon, Vice Mayor Robinson

NOES: Councilmen: None

ABSENT: Councilmen: Hughes, Smith, Mayor Davies

ATTEST: W. T. Chynoweth
W. T. CHYNOWETH, City Clerk

(SEAL)

APPROVED AS TO FORM:

By Elwyn L. Johnson
ELWYN L. JOHNSON, City Attorney

MODESTO CITY COUNCIL
RESOLUTION NO. 67-501

A RESOLUTION APPROVING APPROPRIATION TRANSFER TO PROVIDE FOR NECESSARY WIRING AND IMPROVEMENTS TO CIRCUITRY TO ELIMINATE OVERLOADING OF ELECTRICAL CIRCUITS AT MC HENRY LIBRARY (\$1,100.00)

BE IT HEREBY RESOLVED BY THE COUNCIL of the City of Modesto that the following appropriation transfer(s) be approved:


FUND 201 - LIBRARY

FROM: Library - General Reserve	(62-60)	\$1,100.00
TO: Library - Electrical Wiring	(62-5303)	\$1,100.00

To provide for necessary wiring and improvements to circuitry to eliminate overloading of electrical circuits at McHenry Library.

The foregoing resolution was introduced at a regular meeting of the Council of the City of Modesto held on the 19th day of June, 1967, by Councilman Shastid, who moved its adoption, which motion being duly seconded by Councilman Simon, was upon roll call carried and the resolution adopted by the following vote:

AYES: Councilmen: Mitchell, Shastid, Simon, Vice Mayor Robinson
NOES: Councilmen: None
ABSENT: Councilmen: Hughes, Smith, Mayor Davies

ATTEST: 
W. T. CHYNOWETH
City Clerk

MODESTO CITY COUNCIL
RESOLUTION NO. 67- 502

A RESOLUTION REQUESTING THE STATE DIVISION OF HIGHWAYS TO BEGIN TRAFFIC STUDIES RELATING TO McHENRY AVENUE.

WHEREAS, except for the U. S. 99 Freeway, McHenry Avenue is the most heavily traveled and congested street or highway in the City of Modesto, and

WHEREAS, McHenry Avenue will soon be reaching its maximum traffic capacity, and

WHEREAS, it is imperative that immediate steps be taken to start planning for both long range and interim solutions of the traffic problems on McHenry Avenue, and

WHEREAS, McHenry Avenue is State Highway 108, and therefore comes under the jurisdiction of the State Division of Highways,

NOW, THEREFORE, BE IT RESOLVED by the Council of the City of Modesto that the City of Modesto hereby requests the State Division of Highways to begin the necessary traffic studies which will eventually lead to the adoption of a freeway route for Highway 108 through the City of Modesto, and that this study be made independently of and before other freeway route studies in the Modesto area because McHenry Avenue is the most heavily traveled and congested street or highway in the Modesto area and an immediate route determination is imperative. The Division of Highways is requested to begin this study and make the determination of a freeway route for Highway 108 at the earliest possible time in order that said route can be located as close to McHenry Avenue as possible so that future City development can be planned, based upon an established freeway route, thereby protecting said route until funds for its construction are available.

BE IT FURTHER RESOLVED that the City of Modesto also requests the State Division of Highways to begin a cooperative study with the City of Modesto for interim improvement of McHenry Avenue, especially the establishment of six (6) moving traffic lanes in order to increase the traffic carrying capacity to accommodate the ever increasing volume of traffic on McHenry Avenue. The City of Modesto requests that this cooperative study with the State Division of Highways for the interim improvement of McHenry Avenue be carried on simultaneously with the long range study requested above for the determination of a freeway route for Highway 108.

BE IT FURTHER RESOLVED that the City Clerk is hereby directed to send a certified copy of this resolution to the Division of Highways, District X, John Meyers, District Engineer.

The foregoing resolution was introduced at a regular meeting of the Council of the City of Modesto held on the 19th day of June, 1967, by Councilman Mitchell, who moved its adoption, which motion being duly seconded by Councilman Shastid, was upon roll call carried and the resolution adopted by the following vote:

AYES: Councilmen: Mitchell, Shastid, Simon, Vice Mayor Robinson

NOES: Councilmen: None

ABSENT: Councilmen: Hughes, Smith, Mayor Davies

ATTEST: W. T. Chynoweth
W. T. CHYNOWETH, City Clerk

(SEAL)

APPROVED AS TO FORM:

By Elwyn L. Johnson
ELWYN L. JOHNSON, City Attorney

MODESTO CITY COUNCIL
RESOLUTION NO. 67-503

A RESOLUTION ACCEPTING THE ~~CONSTRUCTION OF~~ INSTALLATION OF MERCURY VAPOR UNITS TO REPLACE BARE LAMP STREET LIGHTING SYSTEM IN THE CITY OF MODESTO

WHEREAS, a report has been filed by the Director of Public Works that the ~~construction of~~ installation of mercury vapor units to replace bare lamp street lighting system in the City of Modesto has been completed by Overhead Electric Company, Sacramento, California, in accordance with the contract agreement, dated April 13, 1967.

NOW, THEREFORE, BE IT RESOLVED that the ~~construction of~~ installation of mercury vapor units to replace bare lamp street lighting system be accepted from said contractor, Overhead Electric Company, Sacramento, California; that Notice of Completion be filed with the Recorder of Stanislaus County and that payment of amounts due in the amount of \$6,909.00 , as provided in the contract, be authorized.

The foregoing resolution was introduced at a regular meeting of the Council of the City of Modesto held on the 19th day of June, 1967, by Councilman Mitchell , who moved its adoption, which motion being duly seconded by Councilman Shastid , was upon roll call carried and the resolution adopted by the following vote:

AYES: Councilmen: Mitchell, Shastid, Simon, Vice Mayor Robinson
NOES: Councilmen: None
ABSENT: Councilmen: Hughes, Smith, Mayor Davies

ATTEST:


~~XXXXXXXXXXXX~~, City Clerk
W. T. CHYNOWETH

MODESTO CITY COUNCIL
RESOLUTION NO. 67-504

A RESOLUTION APPROVING AGREEMENT BETWEEN THE CITY OF MODESTO AND RICHARD S. COLE AND MABEL D. COLE FOR SEWER SERVICE TO PROPERTY AT 713 BROOKVALE DRIVE, LOCATED ON THE WEST SIDE OF BROOKVALE DRIVE BETWEEN SCENIC DRIVE AND VISTA DRIVE

BE IT HEREBY RESOLVED by the Council of the City of Modesto that the agreement between the City of Modesto and Richard S. Cole and Mabel D. Cole for sewer service to 713 Brookvale Drive, located on the west side of Brookvale Drive between Scenic Drive and Vista ~~XXXX~~ Drive

be, and it is hereby approved.

BE IT FURTHER RESOLVED that the execution of said agreement by the designated city officials be authorized.

The foregoing resolution was introduced at a regular meeting of the Council of the City of Modesto held on the 19th day of June , 1967 , by Councilman Mitchell , who moved its adoption, which motion being duly seconded by Councilman Shastid was upon roll call carried and the resolution adopted by the following vote:

AYES: Councilmen: Mitchell, Shastid, Simon, Vice Mayor Robinson

NOES: Councilmen: None

ABSENT: Councilmen: Hughes, Smith, Mayor Davies

ATTEST: W. T. Chynoweth
W. T. CHYNOWETH, City Clerk

MODESTO CITY COUNCIL
RESOLUTION NO. 67-505

A RESOLUTION ESTABLISHING CHARGES AND FEES FOR
ACTIVITIES AND SERVICES AT THE MODESTO CITY-
COUNTY AIRPORT, AND RESCINDING RESOLUTION
NO. 64-311.

WHEREAS, Section 7-3.401 of the Modesto Municipal Code,
as amended by Ordinance No. 572-C.S., adopted March 25, 1963,
authorizes the Council, by resolution, to establish charges and
fees for activities and services at the Modesto City-County Air-
port,

NOW, THEREFORE, BE IT RESOLVED by the Council of the
City of Modesto as follows:

SECTION 1. HANGARS. Rental charges for the rental of
hangars at the Modesto City-County Airport are hereby established
as follows, payable in advance:

(a) T-Hangars:

Hangar No. 1 \$30.00 per unit per month.
Hangar No. 2 \$32.00 per unit per month.
Hangar No. 3 \$32.00 per unit per month.
Hangar No. 4 \$32.00 per unit per month.
Hangar No. 5 \$35.00 per unit per month.
Hangar No. 6 \$35.00 per unit per month.

(b) Storage Hangars:

Hangar No. 1 - East Half \$135.00 per month.
Hangar No. 1 - West Half \$135.00 per month.
Hangar No. 2 \$135.00 per month.
Hangar No. 3 \$140.00 per month.
Hangar No. 4 \$165.00 per month.
Hangar No. 5 - East Half \$105.00 per month.
Hangar No. 5 - West Half \$105.00 per month.

SECTION 2. TIE DOWN FEES. Tie down charges and fees at the
Modesto City-County Airport are hereby established as follows, payable
in advance:

(a) Tie Downs - Permanent - Single
Engine \$12.00 per month.
(b) Tie Downs - Permanent - Light
Twins \$17.00 per month.

- (c) Tie Downs - Permanent - Heavy
Twins \$22.00 per month.
- (d) Tie Downs - Permanent - All 4-
Engine Aircraft. \$27.00 per month.
- (e) Tie Downs - Transient - Single
Engine \$ 1.00 per day.
- (f) Tie Downs - Transient - Light
Twins \$ 2.00 per day.
- (g) Tie Downs - Transient - Heavy
Twins \$ 3.00 per day.
- (h) Tie Downs - Transient - All 4-
Engine Aircraft. \$ 4.00 per day.

Overnight tie downs of aircraft belonging to or in the custody or possession of lessee shall be subject to the normal tie down charge as specified by this section.

SECTION 3. OFFICE SPACE. The charge for office space at the Modesto City-County Airport is hereby established as follows:

- (a) Office Building No. 1 \$34.00 per month.
- (b) Office Building No. 2 \$34.00 per month.

SECTION 4. NONSCHEDULED TRANSIENT AIRCRAFT CARRYING PASSENGERS AND/OR CARGO FOR HIRE. Aircraft landing at the Airport shall pay a landing fee as follows:

- (a) All Light Twin Engine Aircraft . . \$ 5.00 per landing.
- (b) DC-3 \$ 8.50 per landing.
- (c) Convair and C-46 \$11.00 per landing.
- (d) All 4-Engine Aircraft. \$15.00 per landing.
- (e) All multi-engine aircraft, not based at Modesto City-

County Airport, owned and operated by individuals, companies and corporations carrying their own products shall not be charged for the first two (2) trips per calendar month; all other trips for the same calendar month shall be charged for at the same rates applied to nonscheduled aircraft carrying cargo for hire.

SECTION 5. PERMANENTLY BASED COMMERCIAL SERVICES. Any person engaging in a commercial enterprise permanently based at the Modesto City-County Airport shall pay to the City the sum of Two Hundred and No/100ths (\$200.00) Dollars per year, payable in advance, for the privilege of engaging in business in the City of Modesto and on the Airport. Said sum shall be payable on a fiscal-year basis.

If said business is commenced after the beginning of the fiscal year, the fee provided above shall be prorated as of the date of commencement of said business.

SECTION 6. TEMPORARILY BASED COMMERCIAL SERVICES. Any person engaging in a commercial enterprise, temporarily based at the Modesto City-County Airport, shall pay to the City a license fee in the sum of Two Hundred and No/100ths (\$200.00) Dollars, payable in advance.

Each such operator shall also pay to the City an additional sum of Ninety and No/100ths (\$90.00) Dollars per month, or any portion thereof, payable in advance, for the privilege of using the Airport and its facilities.

SECTION 7. EFFECTIVE DATE. The charges and fees established by this resolution shall become effective on and after July 1, 1967.

SECTION 8. REPEALS. Resolution No. 64-311 adopted June 8, 1964, is hereby rescinded, effective July 1, 1967.

The foregoing resolution was introduced at a regular meeting of the Council of the City of Modesto held on the 19th day of June, 1967, by Councilman Mitchell, who moved its adoption, which motion being duly seconded by Councilman Shastid, was upon roll call carried and the resolution adopted by the following vote:

AYES: Councilmen: Mitchell, Shastid, Simon, Vice Mayor Robinson
NOES: Councilmen: None
ABSENT: Councilmen: Hughes, Smith, Mayor Davies

ATTEST: W. T. Chynoweth
W. T. CHYNOWETH, City Clerk

(SEAL)

APPROVED AS TO FORM:

By Elwyn L. Johnson
ELWYN L. JOHNSON, City Attorney

MODESTO CITY COUNCIL
RESOLUTION NO. 67-506

A RESOLUTION APPROVING AGREEMENT BETWEEN THE CITY OF MODESTO AND DONALD R. MONTGOMERY, DOING BUSINESS AS MONTGOMERY FLIGHT SERVICE, FOR THE LEASING OF THE EAST ONE-HALF OF HANGAR NO. 1 LOCATED AT MODESTO CITY-COUNTY AIRPORT FOR \$135 PER MONTH, COMMENCING JULY 1, 1967 AND ENDING JUNE 30, 1968


BE IT HEREBY RESOLVED by the Council of the City of Modesto that the agreement between the City of Modesto and Donald R. Montgomery, doing business as Montgomery Flight Service, for the leasing of the east one-half of Hangar No. 1 located at Modesto City-County Airport for the sum of \$135 per month, commencing July 1, 1967 and ending June 30, 1968, be, and it is hereby approved.

BE IT FURTHER RESOLVED that the execution of said agreement by the designated city officials be authorized.

The foregoing resolution was introduced at a regular meeting of the Council of the City of Modesto held on the 19th day of June, 1967, by Councilman Mitchell, who moved its adoption, which motion being duly seconded by Councilman Simon, was upon roll call carried and the resolution adopted by the following vote:

AYES: Councilmen: Mitchell, Shastid, Simon, Vice Mayor Robinson
NOES: Councilmen: None
ABSENT: Councilmen: Hughes, Smith, Mayor Davies

ATTEST:



W. T. CHYNOWETH, City Clerk

MODESTO CITY COUNCIL
RESOLUTION NO. 67-507

A RESOLUTION APPROVING AGREEMENT BETWEEN THE CITY OF MODESTO AND WALTER FOUNTAIN, DOING BUSINESS AS HAWKE DUSTER & FLYING SERVICE, FOR THE LEASING OF HANGAR NO. 2 AND TIE-DOWN AREA AS INDICATED LOCATED AT MODESTO CITY-COUNTY AIRPORT (Hangar \$135; Tie-Down Area \$50 per month) COMMENCING JULY 1, 1967 AND ENDING JUNE 30, 1968


BE IT HEREBY RESOLVED by the Council of the City of Modesto that the agreement between the City of Modesto and Walter Fountain, doing business as Hawke Duster & Flying Service, for the leasing of Hangar No. 2 and tie-down area one hundred feet by one hundred sixty-four feet adjacent to and directly east of Hangar No. 2 at Modesto City-County Airport for \$135 and \$50 per month, commencing July 1, 1967 and ending June 30, 1968 be, and it is hereby approved.

BE IT FURTHER RESOLVED that the execution of said agreement by the designated city officials be authorized.

The foregoing resolution was introduced at a regular meeting of the Council of the City of Modesto held on the 19th day of June, 1967, by Councilman Mitchell, who moved its adoption, which motion being duly seconded by Councilman Simon, was upon roll call carried and the resolution adopted by the following vote:

AYES: Councilmen: Mitchell, Shastid, Simon, Vice Mayor Robinson
NOES: Councilmen: None
ABSENT: Councilmen: Hughes, Smith, Mayor Davies

ATTEST:



W. T. CHYNOWETH, City Clerk

MODESTO CITY COUNCIL
RESOLUTION NO. 67-508

A RESOLUTION APPROVING AGREEMENT BETWEEN THE CITY OF MODESTO AND NATHAN J. PROVINCE, DOING BUSINESS AS PACIFIC AIRCRAFT SERVICE, FOR THE LEASING OF HANGAR NO. 3 AND EAST ONE-HALF OF HANGAR NO. 5 LOCATED AT MODESTO CITY-COUNTY AIRPORT FOR \$140 AND \$105 PER MONTH, COMMENCING JULY 1, 1967 AND ENDING JUNE 30, 1968

BE IT HEREBY RESOLVED by the Council of the City of Modesto that the agreement between the City of Modesto and Nathan J. Province, doing business as Pacific Aircraft Service, for the leasing of Hangar No. 3 for the sum of \$140 per month and the east one-half of Hangar No. 5 for the sum of \$105 per month at the Modesto City-County Airport, commencing July 1, 1967 and ending June 30, 1968, be, and it is hereby approved.

BE IT FURTHER RESOLVED that the execution of said agreement by the designated city officials be authorized.

The foregoing resolution was introduced at a regular meeting of the Council of the City of Modesto held on the 19th day of June, 1967, by Councilman Mitchell, who moved its adoption, which motion being duly seconded by Councilman Simon, was upon roll call carried and the resolution adopted by the following vote:

AYES: Councilmen: Mitchell, Shastid, Simon, Vice Mayor Robinson
NOES: Councilmen: None
ABSENT: Councilmen: Hughes, Smith, Mayor Davies

ATTEST:



W. T. CHYNOWETH, City Clerk

MODESTO CITY COUNCIL
RESOLUTION NO. 67-509

A RESOLUTION APPROVING AMENDMENT TO AGREEMENT DATED NOVEMBER 21, 1966 BETWEEN THE CITY OF MODESTO AND JOHN F. GOTTSCHALK, DOING BUSINESS AS GOTTSCHALK FLIGHT CENTER, AS AMENDED APRIL 24, 1967, FOR THE LEASING OF A CERTAIN PREMISES LOCATED AT THE MODESTO CITY-COUNTY AIRPORT

BE IT HEREBY RESOLVED by the Council of the City of Modesto that the amendment to agreement between the City of Modesto and Gottschalk Flight Center amending paragraph 12 of original agreement dated November 21, 1966 for the lease of a certain premises located at the Modesto City-County Airport be, and it is hereby approved.

BE IT FURTHER RESOLVED that the execution of said agreement by the designated city officials be authorized.


The foregoing resolution was introduced at a regular meeting of the Council of the City of Modesto held on the 19th day of June, 1967, by Councilman Mitchell, who moved its adoption, which motion being duly seconded by Councilman Simon, was upon roll call carried and the resolution adopted by the following vote:

AYES: Councilmen: Mitchell, Shastid, Simon, Vice Mayor Robinson

NOES: Councilmen: None

ABSENT: Councilmen: Hughes, Smith, Mayor Davies

ATTEST:



W. T. CHYNOWETH, City Clerk

MODESTO CITY COUNCIL
RESOLUTION NO. 67-510

A RESOLUTION APPROVING AGREEMENT BETWEEN THE CITY OF MODESTO AND VIRGINIA HEFFNER, DOING BUSINESS AS SILVAIR FLYING SERVICE, FOR THE LEASING OF THE WEST ONE-HALF OF HANGAR NO. 1 LOCATED AT MODESTO CITY-COUNTY AIRPORT FOR THE SUM OF \$135 PER MONTH, COMMENCING JULY 1, 1967 AND ENDING JUNE 30, 1968

BE IT HEREBY RESOLVED by the Council of the City of Modesto that the agreement between the City of Modesto and Virginia Heffner, doing business as Silvailr Flying Service, for the leasing of the west one-half of Hangar No. 1 located at Modesto City-County Airport for the sum of \$135 per month, commencing July 1, 1967 and ending June 30, 1968, be, and it is hereby approved.

BE IT FURTHER RESOLVED that the execution of said agreement by the designated city officials be authorized.

The foregoing resolution was introduced at a regular meeting of the Council of the City of Modesto held on the 19th day of June, 1967, by Councilman Mitchell, who moved its adoption, which motion being duly seconded by Councilman Simon, was upon roll call carried and the resolution adopted by the following vote:

AYES: Councilmen: Mitchell, Shastid, Simon, Vice Mayor Robinson

NOES: Councilmen: None

ABSENT: Councilmen: Hughes, Smith, Mayor Davies

ATTEST: W. T. Chynoweth
W. T. CHYNOWETH, City Clerk

MODESTO CITY COUNCIL
RESOLUTION NO. 67-511

A RESOLUTION APPROVING AGREEMENT BETWEEN THE CITY OF MODESTO AND DONALD P. LA TOURETTE FOR THE LEASING OF HANGAR NO. 4 LOCATED AT MODESTO CITY-COUNTY AIRPORT FOR THE SUM OF \$165 PER MONTH, COMMENCING JULY 1, 1967 AND ENDING JUNE 30, 1968


BE IT HEREBY RESOLVED by the Council of the City of Modesto that the agreement between the City of Modesto and Donald P. LaTourette for the leasing of Hangar No. 4 located at Modesto City-County Airport for the sum of \$165 per month, commencing July 1, 1967, and ending June 30, 1968, be, and it is hereby approved.

BE IT FURTHER RESOLVED that the execution of said agreement by the designated city officials be authorized.

The foregoing resolution was introduced at a regular meeting of the Council of the City of Modesto held on the 19th day of June, 1967, by Councilman Mitchell, who moved its adoption, which motion being duly seconded by Councilman Simon, was upon roll call carried and the resolution adopted by the following vote:

AYES: Councilmen: Mitchell, Shastid, Simon, Vice Mayor Robinson
NOES: Councilmen: None
ABSENT: Councilmen: Hughes, Smith, Mayor Davies

ATTEST:



W. T. CHYNOWETH, City Clerk

MODESTO CITY COUNCIL
RESOLUTION NO. 67-512

A RESOLUTION APPROVING AGREEMENT BETWEEN THE CITY OF MODESTO AND FEDERAL AVIATION ADMINISTRATION FOR OPERATION OF AIRPORT TRAFFIC CONTROL TOWER AT MODESTO CITY-COUNTY AIRPORT, EFFECTIVE JULY 1, 1967

BE IT HEREBY RESOLVED by the Council of the City of Modesto that the agreement between the City of Modesto and Federal Aviation Administration for operation of airport traffic control tower at Modesto City-County Airport, effective July 1, 1967, be, and it is hereby approved.

BE IT FURTHER RESOLVED that the execution of said agreement by the designated city officials be authorized.


The foregoing resolution was introduced at a regular meeting of the Council of the City of Modesto held on the 19th day of June, 1967, by Councilman Mitchell, who moved its adoption, which motion being duly seconded by Councilman Shastid, was upon roll call carried and the resolution adopted by the following vote:

AYES: Councilmen: Mitchell, Shastid, Simon, Vice Mayor Robinson

NOES: Councilmen: None

ABSENT: Councilmen: Hughes, Smith, Mayor Davies

ATTEST:


W. T. CHYNOWETH, City Clerk

MODESTO CITY COUNCIL
RESOLUTION NO. 67-513

A RESOLUTION INSTRUCTING THE SUPERINTENDENT OF
STREETS TO GIVE NOTICE REQUIRING CONSTRUCTION OF
SIDEWALK ALONG
CERTAIN STREETS IN THE CITY OF MODESTO. (LOT 9,
BLOCK 6054, 514 W. ORANGEBURG)

WHEREAS, Chapter 27 of Part 3 of Division 7 of the
Streets and Highways Code of the State of California establishes
a procedure pursuant to which the construction of sidewalk
_____ may be required, and

WHEREAS, in accordance with Section 5876 of the Streets
and Highways Code, the Superintendent of Streets finds that
sidewalks _____ have been constructed in
front of the properties constituting more than fifty per cent (50%)
of the street frontage of Block 6054, West Orangeburg

NOW, THEREFORE, BE IT RESOLVED by the Council of the City
of Modesto as follows:

SECTION 1. The Superintendent of Streets is hereby
directed to notify the owners of record of the properties described
as follows:

All that real property in the City of Modesto,
County of Stanislaus, State of California,
described as follows:

Lot 9, Block 6054 of MONACO TRACT as per map
filed December 29, 1939, in Volume 11 of Maps,
Page 67, Stanislaus County Records.

to construct or cause to be constructed sidewalk
along the street frontage of the property/properties hereinabove
described, all of said construction to be in accordance with City
of Modesto standards for such construction work.

SECTION 2. The 10th day of July, 1967,
at 7:45 o'clock P.M., in the Council Chambers, located in the
City Hall, 801 Eleventh Street, Modesto, California, is set as the
time and place where the Council will hear and pass upon objections
or protests, if any, which may be raised by any property owner or
other interested persons relating to the proposed work.

SECTION 3. The Superintendent of Streets is hereby
authorized to implement the provisions of this resolution in accordance
with the procedure contained in Chapter 27, Part 3, Division 7 of the
Streets and Highways Code of the State of California.

The foregoing resolution was introduced at a regular
meeting of the Council of the City of Modesto held on the 19th
day of June, 1967, by Councilman Mitchell, who
moved its adoption, which motion being duly seconded by Council-
man Shastid, was upon roll call carried and the resolution
adopted by the following vote:

AYES: Councilmen: Mitchell, Shastid, Simon, Vice Mayor Robinson

NOES: Councilmen: None

ABSENT: Councilmen: Hughes, Smith, Mayor Davies

ATTEST: W. T. Chynoweth
W. T. CHYNOWETH, City Clerk

(SEAL)

APPROVED AS TO FORM:

By Elwyn L. Johnson
ELWYN L. JOHNSON, City Attorney

APPROVED AS TO DESCRIPTION:

By Paul Kewitz
Public Works Department

MODESTO CITY COUNCIL
RESOLUTION NO. 67-514

A RESOLUTION INSTRUCTING THE SUPERINTENDENT OF STREETS TO GIVE NOTICE REQUIRING CONSTRUCTION OF CURB AND GUTTER ALONG CERTAIN STREETS IN THE CITY OF MODESTO. (LOT 7, BLOCK 718, 930 VIRGINIA AVENUE)

WHEREAS, Chapter 27 of Part 3 of Division 7 of the Streets and Highways Code of the State of California establishes a procedure pursuant to which the construction of curb and gutter _____ may be required, and

WHEREAS, in accordance with Section 5876 of the Streets and Highways Code, the Superintendent of Streets finds that curb and gutter _____ have been constructed in front of the properties constituting more than fifty per cent (50%) of the street frontage of Block 718, Virginia Avenue _____

NOW, THEREFORE, BE IT RESOLVED by the Council of the City of Modesto as follows:

SECTION 1. The Superintendent of Streets is hereby directed to notify the owners of record of the properties described as follows:

All that real property in the City of Modesto, County of Stanislaus, State of California, described as follows:

North 40 feet of Lot 36 and the south 32 feet of Lot 35 of the NORTH CENTRAL TRACT, as per map filed September 24, 1919 in Volume 9 of Maps, Page 18, Stanislaus County Records.

to construct or cause to be constructed curb and gutter along the street frontage of the property/properties hereinabove described, all of said construction to be in accordance with City of Modesto standards for such construction work.

SECTION 2. The 10th day of July, 1967, at 7:45 o'clock P.M., in the Council Chambers, located in the City Hall, 801 Eleventh Street, Modesto, California, is set as the time and place where the Council will hear and pass upon objections or protests, if any, which may be raised by any property owner or other interested persons relating to the proposed work.

SECTION 3. The Superintendent of Streets is hereby authorized to implement the provisions of this resolution in accordance with the procedure contained in Chapter 27, Part 3, Division 7 of the Streets and Highways Code of the State of California.

The foregoing resolution was introduced at a regular meeting of the Council of the City of Modesto held on the 19th day of June, 1967, by Councilman Mitchell, who moved its adoption, which motion being duly seconded by Councilman Shastid, was upon roll call carried and the resolution adopted by the following vote:

AYES: Councilmen: Mitchell, Shastid, Simon, Vice Mayor Robinson

NOES: Councilmen: None

ABSENT: Councilmen: Hughes, Smith, Mayor Davies

ATTEST: W. T. Chynoweth
W. T. CHYNOWETH, City Clerk

(SEAL)

APPROVED AS TO FORM:

By Elwyn L. Johnson
ELWYN L. JOHNSON, City Attorney

APPROVED AS TO DESCRIPTION:

By Paul Lewis
Public Works Department

6/19/67
TWB

MODESTO CITY COUNCIL
RESOLUTION NO. 67-515

A RESOLUTION INSTRUCTING THE SUPERINTENDENT OF
STREETS TO GIVE NOTICE REQUIRING CONSTRUCTION OF
SIDEWALK ALONG
CERTAIN STREETS IN THE CITY OF MODESTO. (LOT 1,
BLOCK 6253, ON WEST ORANGEBURG AT 1404 GRAPE)

WHEREAS, Chapter 27 of Part 3 of Division 7 of the
Streets and Highways Code of the State of California establishes
a procedure pursuant to which the construction of sidewalk
_____ may be required, and

WHEREAS, in accordance with Section 5876 of the Streets
and Highways Code, the Superintendent of Streets finds that
sidewalk _____ have been constructed in
front of the properties constituting more than fifty per cent (50%)
of the street frontage of Block 6253, West Orangeburg, _____

NOW, THEREFORE, BE IT RESOLVED by the Council of the City
of Modesto as follows:

SECTION 1. The Superintendent of Streets is hereby
directed to notify the owners of record of the properties described
as follows:

All that real property in the City of Modesto,
County of Stanislaus, State of California,
described as follows:

Lot 1 of Block 6253 of BEN-DON VILLAGE as per map
filed June 28, 1950, in Volume 17 of Maps, Page 6,
Stanislaus County Records.

to construct or cause to be constructed sidewalk
along the street frontage of the property/properties hereinabove
described, all of said construction to be in accordance with City
of Modesto standards for such construction work.

SECTION 2. The 10th day of July, 1967,
at 7:45 o'clock P.M., in the Council Chambers, located in the
City Hall, 801 Eleventh Street, Modesto, California, is set as the
time and place where the Council will hear and pass upon objections
or protests, if any, which may be raised by any property owner or
other interested persons relating to the proposed work.

SECTION 3. The Superintendent of Streets is hereby
authorized to implement the provisions of this resolution in accordance
with the procedure contained in Chapter 27, Part 3, Division 7 of the
Streets and Highways Code of the State of California.

The foregoing resolution was introduced at a regular
meeting of the Council of the City of Modesto held on the 19th
day of June, 1967, by Councilman Mitchell, who
moved its adoption, which motion being duly seconded by Council-
man Shastid, was upon roll call carried and the resolution
adopted by the following vote:

AYES: Councilmen: Mitchell, Shastid, Simon, Vice Mayor Robinson

NOES: Councilmen: None

ABSENT: Councilmen: Hughes, Smith, Mayor Davies

ATTEST: W. T. Chynoweth
W. T. CHYNOWETH, City Clerk

(SEAL)

APPROVED AS TO FORM:

BY Elwyn L. Johnson
ELWYN L. JOHNSON, City Attorney

APPROVED AS TO DESCRIPTION:

6/19/67
7207
BY Paul J. [Signature]
Public Works Department

MODESTO CITY COUNCIL
RESOLUTION NO. 67-516

A RESOLUTION INSTRUCTING THE SUPERINTENDENT OF
STREETS TO GIVE NOTICE REQUIRING CONSTRUCTION OF
SIDEWALK, CURB AND GUTTER ALONG
CERTAIN STREETS IN THE CITY OF MODESTO. (LOT 11,
BLOCK 6119, ON PEARL AVENUE AT 1502 ALBANY)

WHEREAS, Chapter 27 of Part 3 of Division 7 of the
Streets and Highways Code of the State of California establishes
a procedure pursuant to which the construction of sidewalk, curb
and gutter may be required, and

WHEREAS, in accordance with Section 5876 of the Streets
and Highways Code, the Superintendent of Streets finds that
sidewalk, curb and gutter have been constructed in
front of the properties constituting more than fifty per cent (50%)
of the street frontage of Block 6119, Pearl Avenue,

NOW, THEREFORE, BE IT RESOLVED by the Council of the City
of Modesto as follows:

SECTION 1. The Superintendent of Streets is hereby
directed to notify the owners of record of the properties described
as follows:

All that real property in the City of Modesto,
County of Stanislaus, State of California,
described as follows:

Lot 11 of BLOCK 6119 of FRANCEK TRACT, as per map
filed August 28, 1946, in Volume 14 of Maps, Page 71,
Stanislaus County Records.

to construct or cause to be constructed sidewalk, curb and gutter along the street frontage of the property/properties hereinabove described, all of said construction to be in accordance with City of Modesto standards for such construction work.

SECTION 2. The 10th day of July, 1967, at 7:45 o'clock P.M., in the Council Chambers, located in the City Hall, 801 Eleventh Street, Modesto, California, is set as the time and place where the Council will hear and pass upon objections or protests, if any, which may be raised by any property owner or other interested persons relating to the proposed work.

SECTION 3. The Superintendent of Streets is hereby authorized to implement the provisions of this resolution in accordance with the procedure contained in Chapter 27, Part 3, Division 7 of the Streets and Highways Code of the State of California.

The foregoing resolution was introduced at a regular meeting of the Council of the City of Modesto held on the 19th day of June, 1967, by Councilman Mitchell, who moved its adoption, which motion being duly seconded by Councilman Shastid, was upon roll call carried and the resolution adopted by the following vote:

AYES: Councilmen: Mitchell, Shastid, Simon, Vice Mayor Robinson

NOES: Councilmen: None

ABSENT: Councilmen: Hughes, Smith, Mayor Davies

ATTEST: W. T. Chynoweth
W. T. CHYNOWETH, City Clerk

(SEAL)

APPROVED AS TO FORM:

BY Elwyn L. Johnson
ELWYN L. JOHNSON, City Attorney

APPROVED AS TO DESCRIPTION:

6/29/67
9:00
BY Frank M. ...
Public Works Department

MODESTO CITY COUNCIL
RESOLUTION NO. 67-517

A RESOLUTION INSTRUCTING THE SUPERINTENDENT OF STREETS TO GIVE NOTICE REQUIRING CONSTRUCTION OF CURB AND GUTTER ALONG CERTAIN STREETS IN THE CITY OF MODESTO. (LOTS 15 AND 16, BLOCK 416, ON JEFFERSON AND OAK STREETS AT 208 OAK STREET)

WHEREAS, Chapter 27 of Part 3 of Division 7 of the Streets and Highways Code of the State of California establishes a procedure pursuant to which the construction of curb and gutter may be required, and

WHEREAS, in accordance with Section 5876 of the Streets and Highways Code, the Superintendent of Streets finds that curb and gutter have been constructed in front of the properties constituting more than fifty per cent (50%) of the street frontage of Block 416, Jefferson Street, and Block 416, Oak Streets,

NOW, THEREFORE, BE IT RESOLVED by the Council of the City of Modesto as follows:

SECTION 1. The Superintendent of Streets is hereby directed to notify the owners of record of the properties described as follows:

All that real property in the City of Modesto, County of Stanislaus, State of California, described as follows:

Lots 15, 16 of Block 416, of the CITY OF MODESTO, as per map filed December 21, 1942 in Volume 15 of Maps, Stanislaus County Records.

to construct or cause to be constructed curb and gutter along the street frontage of the property/properties hereinabove described, all of said construction to be in accordance with City of Modesto standards for such construction work.

SECTION 2. The 10th day of July, 1967, at 7:45 o'clock P.M., in the Council Chambers, located in the City Hall, 801 Eleventh Street, Modesto, California, is set as the time and place where the Council will hear and pass upon objections or protests, if any, which may be raised by any property owner or other interested persons relating to the proposed work.

SECTION 3. The Superintendent of Streets is hereby authorized to implement the provisions of this resolution in accordance with the procedure contained in Chapter 27, Part 3, Division 7 of the Streets and Highways Code of the State of California.

The foregoing resolution was introduced at a regular meeting of the Council of the City of Modesto held on the 19th day of June, 1967, by Councilman Mitchell, who moved its adoption, which motion being duly seconded by Councilman Shastid, was upon roll call carried and the resolution adopted by the following vote:

AYES: Councilmen: Mitchell, Shastid, Simon, Vice Mayor Robinson

NOES: Councilmen: None

ABSENT: Councilmen: Hughes, Smith, Mayor Davies

ATTEST: W. T. Chynoweth
W. T. CHYNOWETH City Clerk

(SEAL)

APPROVED AS TO FORM:

By Elwyn L. Johnson
ELWYN L. JOHNSON, City Attorney

APPROVED AS TO DESCRIPTION:

By Paul Jones
Public Works Department

v
6/19/67
SWT

MODESTO CITY COUNCIL
RESOLUTION NO. 67-518

A RESOLUTION REFERRING TO THE MODESTO CITY
PLANNING COMMISSION A PETITION FOR ANNEXATION
OF CERTAIN UNINHABITED TERRITORY TO THE CITY
OF MODESTO KNOWN AS COFFEE NO. 2 ADDITION.

WHEREAS, a petition has been filed in the office of
the City Clerk requesting the annexation of certain uninhabited
territory to the City of Modesto, which territory is more
specifically described hereinafter, and

~~WHEREAS, the Stanislaus Boundary Commission has certified
the correctness and accuracy of the boundaries of said
territory.~~

WHEREAS, annexation of the Coffee No. 2
Addition was approved by the Local Agency Formation Commission by
resolution adopted May 24, 1967,

NOW, THEREFORE, BE IT RESOLVED by the Council of the
City of Modesto that said petition for the annexation of the
hereinafter described uninhabited territory be referred to the
Planning Commission for its report and recommendation.

The territory herein referred to is situated in the
County of Stanislaus, State of California, and is more particularly
described as attached hereto.

The foregoing resolution was introduced at a regular
meeting of the Council of the City of Modesto held on the 19th
day of June, 1967, by Councilman Mitchell,
who moved its adoption, which motion being duly seconded by
Councilman Shastid, was upon roll call carried and
the resolution adopted by the following vote:

AYES: Councilmen: Mitchell, Shastid, Simon, Vice Mayor Robinson
NOES: Councilmen: None
ABSENT: Councilmen: Hughes, Smith, Mayor Davies

ATTEST: W. T. Chynoweth
W. T. CHYNOWETH, City Clerk

(SEAL)

APPROVED AS TO FORM:

By Elwyn L. Johnson
ELWYN L. JOHNSON, City Attorney

APPROVED AS TO DESCRIPTION:

Paul Power
Public Works Department

COFFEE NO. 2 ADDITION

All that real property in the State of California, County of Stanislaus, Section 16, Township 3 South, Range 9 East, Mount Diablo Base and Meridian, described as follows:

Beginning at a point on the existing City Limits as established by the Northeastern corner of the COFFEE ADDITION (191), as per description filed June 14, 1966, as Instrument 21017, Stanislaus County Records, said point being the intersection of the center lines of a 50 foot public road known as Coffee Road and a 40 foot public road known as Norwegian Avenue; thence along the center line of Norwegian Avenue, the existing City Limits and the Northern line of the Coffee Addition, North $88^{\circ} 39'$ West, 738.62 feet, to the Northwestern corner of the Coffee Addition; thence continuing along the center line of Norwegian Avenue, North $88^{\circ} 39'$ West, 65.24 feet, to a point on the Southerly extension of the Eastern line of property conveyed to Lila W. Murray by Deed recorded March 28, 1958, as Instrument 8030, Stanislaus County Records; thence along said extension and the Eastern line of said Murray property, North $0^{\circ} 01'$ West, 615.57 feet, to the Northeastern corner of the Murray property and a point on the existing City Limits as established by the Southern line of the ATHENS ADDITION (141), as per description filed November 19, 1962, as Instrument 43543, Stanislaus County Records; thence along the existing City Limits and the Southern line of the Athens Addition, South $88^{\circ} 38'$ East, 779.04 feet, to the Southeastern corner of the Athens Addition and a point on the Western boundary of the SHERWOOD MEADOWS NO. 2 ADDITION (178), as per description filed July 13, 1965, as Instrument 27284, Stanislaus County Records; thence along said Western boundary, South $88^{\circ} 38'$ East, 25.00 feet, to the center line of Coffee Road; thence continuing along said Western boundary and said center line, South 615.32 feet, to the point of beginning, containing 11.356 Acres, more or less.

MODESTO CITY COUNCIL
RESOLUTION NO. 67-519

A RESOLUTION REFERRING TO THE MODESTO CITY
PLANNING COMMISSION A PETITION FOR ANNEXATION
OF CERTAIN UNINHABITED TERRITORY TO THE CITY
OF MODESTO KNOWN AS EL VECINO NO. 3 ADDITION.

WHEREAS, a petition has been filed in the office of
the City Clerk requesting the annexation of certain uninhabited
territory to the City of Modesto, which territory is more
specifically described hereinafter, and

~~WHEREAS, the said territory is situated in the County of Stanislaus, State of California, and is more particularly described as attached hereto.~~

WHEREAS, annexation of the El Vecino No. 3
Addition was approved by the Local Agency Formation Commission by
resolution adopted May 24, 1967,

NOW, THEREFORE, BE IT RESOLVED by the Council of the
City of Modesto that said petition for the annexation of the
hereinafter described uninhabited territory be referred to the
Planning Commission for its report and recommendation.

The territory herein referred to is situated in the
County of Stanislaus, State of California, and is more particularly
described as attached hereto.

The foregoing resolution was introduced at a regular
meeting of the Council of the City of Modesto held on the 19th
day of June, 1967, by Councilman Mitchell,
who moved its adoption, which motion being duly seconded by
Councilman Shastid, was upon roll call carried and
the resolution adopted by the following vote:

- AYES: Councilmen: Mitchell, Shastid, Simon, Vice Mayor Robinson
- NOES: Councilmen: None
- ABSENT: Councilmen: Hughes, Smith, Mayor Davies

ATTEST: W. T. Chynoweth
W. T. CHYNOWETH, City Clerk

(SEAL)

APPROVED AS TO FORM:
By Elwyn L. Johnson
ELWYN L. JOHNSON, City Attorney

APPROVED AS TO DESCRIPTION: Frank Burt
Public Works Department
GP 6-16-67

March 28, 1967

EL VECINO NO. 3 ADDITION

All that real property in the State of California, County of Stanislaus, Section 21, Township 3 South, Range 9 East, Mount Diablo Base and Meridian, described as follows:

Beginning at a point on the existing City Limits as established by the Southwestern corner of the YORKSHIRE ADDITION (90), as per description filed March 11, 1959, as Instrument 6961, Stanislaus County Records, said point being on the Eastern line of a 40 foot public road known as El Vecino Avenue; thence along the existing City Limits and said Eastern line, North $0^{\circ} 39' 30''$ West, 330.10 feet, to a point on the Easterly extension of the Northern line of property conveyed to Bill LoConte and Joe V. LoConte, by Deed recorded November 2, 1964, as Instrument 43384, Stanislaus County Records; thence along said extension and Northern line, North $89^{\circ} 44' 52''$ West, 680.48 feet, to a point on the Eastern line of the John Muir Heights subdivision, as per map filed April 13, 1953, in Volume 17 of Maps, Page 54, Stanislaus County Records; thence along said Eastern line, South $0^{\circ} 39' 50''$ East, 329.44 feet, to a point on the center line of a 60 foot public road known as Edison Avenue as shown on said map of John Muir Heights; thence along the Easterly extension of said center line, South $89^{\circ} 41' 32''$ East, 680.45 feet, to the point of beginning, containing 5.151 Acres, more or less.

MODESTO CITY COUNCIL
RESOLUTION NO. 67-520

A RESOLUTION APPROVING APPROPRIATION TRANSFER TO PROVIDE FUNDS FOR
MODERNIZATION OF FIRE ALARM SYSTEM

BE IT HEREBY RESOLVED BY THE COUNCIL of the City of Modesto that
the following appropriation transfer(s) be approved:


SPECIAL FUND FOR CAPITAL OUTLAY - 321

FROM: General Reserve	(60)	\$1,345.00
TO: Modernization of Fire Alarm System (41-6108)		\$1,345.00

To provide funds for modernization of fire alarm system (removal of
abandoned fire alarm circuits, house tappers, and alarm circuits
installed in 18 firemen's residences. Labor costs for wire removal are
reported in the amount of \$1,500.00 which results in a deficit of
\$1345.00 in Account 6108-41-321. The project is complete and additional
funds are needed to balance the account.)

The foregoing resolution was introduced at a regular meeting of the
Council of the City of Modesto held on the 19th day of June, 1967,
by Councilman Shastid , who moved its adoption, which motion being
duly seconded by Councilman Simon , was upon roll call
carried and the resolution adopted by the following vote:

AYES: Councilmen: Mitchell, Shastid, Simon, Vice Mayor Robinson
NOES: Councilmen: None
ABSENT: Councilmen: Hughes, Smith, Mayor Davies

ATTEST: 
W. T. CHYNOWETH
City Clerk

MODESTO CITY COUNCIL
RESOLUTION NO. 67-521

A RESOLUTION ACCEPTING THE BID OF THE MODESTO BEE FOR LEGAL ADVERTISING FOR THE YEAR 1967-68.

WHEREAS, Resolution No. 67-472 , adopted by the Council of the City of Modesto on June 12, 1967 , approved the plans and specifications for the legal advertising for fiscal year 1967-68

and authorized the calling for bids, and

WHEREAS, the bids received for the legal advertising for fiscal year 1967-68 were opened at 801 11th Street, Modesto . and later tabulated by the City Clerk for the consideration of the Council, and

WHEREAS, the City Clerk has recommended that the bid of the Modesto Bee

be accepted as the lowest responsible bid, meeting all established requirements

NOW, THEREFORE, BE IT RESOLVED by the Council of the City of Modesto that the bid of The Modesto Bee

be accepted and the execution of a contract for the completion of the project by the City's designated officials be authorized.


The foregoing resolution was introduced at a regular meeting of the Council of the City of Modesto held on the 26th day of June , 1967, by Councilman Robinson , who moved its adoption, which motion being duly seconded by Councilman Shastid , was upon roll call carried and the resolution adopted by the following vote:

AYES: Councilmen: Robinson, Shastis, Simon, Smith, Mayor Davies

NOES: Councilmen: None

ABSENT: Councilmen: Hughes, Mitchell

ATTEST:


W. T. Chynoweth

City Clerk

MODESTO CITY COUNCIL
RESOLUTION NO. 67-522

A RESOLUTION APPROVING PLANS AND SPECIFICATIONS AND AUTHORIZING
CALL FOR BIDS FOR FURNISHING DESANDING UNIT FOR PUMP STATION 33

BE IT HEREBY RESOLVED by the Council of the City of Modesto as follows:

Section 1. The plans and specifications for furnishing of the desanding unit for Pump Station No. 33.

copies of which are on file, are hereby accepted and approved.

Section 2. The City Clerk is hereby authorized to call for public competitive sealed bids for the above named project, to be opened in the office of the City Clerk, 801 11th Street in the City of Modesto, on July 11, 1967 at 10:10 A.M. and the City Clerk is hereby directed to give notice inviting such sealed bids in the time, form, and manner provided by law.

Section 3. After the bids are opened, they shall be tabulated and analyzed and a report submitted to the Council at its next regular meeting.


The foregoing resolution was introduced at a regular meeting of the Council of the City of Modesto held on the 26th day of June, 1967, by Councilman Shastid, who moved its adoption, which motion being duly seconded by Councilman Smith, was upon roll call carried and the resolution adopted by the following vote:

AYES: Councilmen: Robinson, Shastid, Simon, Smith, Mayor Davies

NOES: Councilmen: None

ABSENT: Councilmen: Hughes, Mitchell

ATTEST:


W. T. CHYNOWETH, City Clerk

MODESTO CITY COUNCIL
RESOLUTION NO. 67-523

A RESOLUTION APPROVING PLANS AND SPECIFICATIONS AND AUTHORIZING
CALL FOR BIDS FOR IMPROVEMENT OF LEVELAND LANE AT TSRR CROSSING

BE IT HEREBY RESOLVED by the Council of the City of Modesto as
follows:

Section 1. The plans and specifications for the improvement of
Leveland Lane at TSRR crossing

copies of which are on file, are hereby accepted and approved.

Section 2. The City Clerk is hereby authorized to call for
public competitive sealed bids for the above named project, to be
opened in the office of the City Clerk, 801 11th Street in the City
of Modesto, on July 11, 1967 at 10:00 A.M. and the City Clerk is
hereby directed to give notice inviting such sealed bids in the
time, form, and manner provided by law.

Section 3. After the bids are opened, they shall be tabulated
and analyzed and a report submitted to the Council at its next
regular meeting.

The foregoing resolution was introduced at a regular meeting
of the Council of the City of Modesto held on the 26th day of
June , 1967 , by Councilman Shastid , who moved its adoption,
which motion being duly seconded by Councilman Smith , was
upon roll call carried and the resolution adopted by the following
vote:

AYES: Councilmen: Robinson, Shastid, Simon, Smith, Mayor Davies

NOES: Councilmen: None

ABSENT: Councilmen: Hughes, Mitchell

ATTEST:


W. T. CHYNOWETH, City Clerk

MODESTO CITY COUNCIL
RESOLUTION NO. 67-524

A RESOLUTION APPROVING A DEVELOPMENT PLAN FOR
PLANNED DEVELOPMENT ZONE, P-PD(32).

WHEREAS, a verified application for an amendment to Section 21-3-9 of the Zoning Map was filed by Antone C. Nunes and Helen E. Nunes on April 24, 1967, to prezone to Planned-Development Zone, P-PD, the following described property:

Beginning at the quarter corner common to Sections 21 and 22 of the above Township and Range; thence, North 89° 42' West, 659.65 feet, along the North line of a 14-foot public alley; thence, North 0° 40' West, 329.67 feet, along the East lines of the following subdivisions: Yorkshire Manor No. 3, as recorded in Volume 19, Page 68, Stanislaus County Records, and El Vecino Gardens, as recorded in Volume 17, Page 21, Stanislaus County Records; thence South 89° 41' 50" East, 660.04 feet, along the South line of a 14-foot public alley to the centerline of a 50 foot wide public road known as Coffee Road; thence, South 0° 36' East 329.63 feet along the centerline of Coffee Road to the point of beginning,

and

WHEREAS, after public hearing held on May 23, 1967, it was found and determined by the Planning Commission that rezoning of the property as requested is required by public necessity, convenience and general welfare for the following reasons:

1. The proposed development would be compatible with the surrounding area.
2. Coffee Road is a major street with existing institutional and professional offices on its frontage.
3. Coffee Road is on the axis of two (2) hospitals (existing and proposed).
4. The establishment of institutional, professional offices, and multiple-family uses on large ownerships will be beneficial to the further development of Coffee Road, and

WHEREAS, after a public hearing held on June 26, 1967, the Council found and determined that the application of Antone C. Nunes and Helen E. Nunes for a Planned Development Zone should be

AMENDED

on
By Resolution 1991-677

granted as consonant with public necessity, convenience and general welfare for the reasons set forth above, and

WHEREAS, the Council has introduced Ordinance No. 837 -C.S. on the 26th day of June, 1967, rezoning the above-described property to Planned Development Zone, P-PD⁽³²⁾,

NOW, THEREFORE, BE IT RESOLVED by the Council of the City of Modesto as follows:

SECTION 1. DEVELOPMENT PLAN. The development plan to rezone to Planned Development Zone, P-PD⁽³²⁾, is hereby approved in accordance with the plan titled, "Medical-Dental Offices - Development Plan", dated April 24, 1967, as amended in red on its face, which said plan is on file in the office of the Planning Director, subject to the following conditions:

1. That all development be in accordance with the plot plan titled, "Medical-Dental Offices - Development Plan", dated April 24, 1967, as amended in red on its face and on file in the office of the Planning Director.
2. That twenty (20') feet for the widening of Coffee Road adjacent to the property and six (6') feet for the widening of adjacent alleys to the north and south of the property be dedicated to the City prior to the issuance of a building permit.
3. That full street improvements to include curb and gutter, sidewalk, and necessary street paving, street lighting and street trees, be constructed on the Coffee Road frontage of the property in accordance with the requirements of the Director of Public Works.
4. That the six- (6') foot alley right of ways adjacent to the property on the north and south sides be improved in accordance with the requirements of the Director of Public Works.
5. That all parking areas be improved in accordance with the provisions of Section 10-2.1807 of the Municipal Code.

The drainage facilities for the parking areas shall be approved by the Director of Public Works.

6. That a precise landscaping and irrigation plan shall be submitted for approval by the Director of Parks and Recreation and the Planning Director prior to issuance of a building permit.

7. That landscaping around each group of three (3) buildings and its related parking area, shall be completed concurrent with their development.

8. That all landscaping, fences and walls be maintained and that the premises be kept free of weeds, trash, and other debris.

9. That a plan for lighting of the premises be approved by the Director of Public Works and the Planning Director prior to the issuance of a building permit.

10. That the design for signs facing Coffee Road shall be approved by the Planning Commission prior to the issuance of a building permit for the first group of buildings.

11. That the driveway opening onto the stub street at the north be maintained with a locked barrier for emergency use only.

12. That all required public improvements be installed or a cash deposit, savings and loan certificate, surety bond, or other instrument of credit, in an amount to be determined by the City Engineer, to guarantee installation of said public improvements, shall be filed with the City Clerk prior to issuance of a building permit for any development.

SECTION 2. DEVELOPMENT SCHEDULE. The following development schedule is hereby approved for said Planned Development Zone, P-PD(32):

The entire construction program be accomplished in five (5) phases as indicated in the following development schedule:

Phase I - Site preparation including:

- a. Grading;
- b. Utilities installation;
- c. Street and alley improvements; and
- d. Peripheral landscaping;

to be started on or before November 1, 1967, and completed on or before July 1, 1969.

Phase II - Construction of the first six (6) offices to be started on or before May 1, 1968 and completed on or before December 31, 1969. This phase shall include the construction of at least forty (40) parking spaces.

Phase III - Construction of the second series of six (6) offices to be started on or before November 1, 1968, and completed on or before July 1, 1970. This phase shall include the construction of a sufficient number of parking spaces to bring the whole development's total to at least seventy (70) spaces.

Phase IV - Construction of the third series of six (6) offices to be started on or before May 1, 1969, and completed on or before December 31, 1970. This phase shall include the construction of a sufficient number of parking spaces to bring the whole development's total to at least one hundred (100) spaces.

Phase V - Construction of the last series of six (6) offices and the pharmacy to be started on or before May 1, 1970, and completed on or before December 31, 1971. This phase shall include the construction of a sufficient number of parking spaces to bring the whole development's total to one hundred fifty-seven (157) spaces.

The whole development is to be completed by December 31, 1971. The pharmacy building may be operated only after twelve (12) offices are constructed.

SECTION 3. CHANGES IN DEVELOPMENT PLAN. Any changes in the above-mentioned development plan shall be made in accordance with the provisions of Section 10-2.2708 of the Modesto Municipal Code.

SECTION 4. COMPLIANCE WITH CODE PROVISIONS, ETC. In all other respects said planned development shall be accomplished in accordance and in strict adherence to the provisions of Article 27 of Title X of the Modesto Municipal Code relating to Planned Development Zones and other applicable City laws, rules, regulations and procedures.

SECTION 5. EFFECTIVE DATE. This resolution shall not become effective unless and until the ordinance rezoning the above-described property to Planned Development Zone, P-PD/⁽³²⁾ becomes effective.

The foregoing resolution was introduced at a regular meeting of the Council of the City of Modesto held on the 26th day of June, 1967, by Councilman; Simon, who moved its adoption, which motion being duly seconded by Councilman Shastid, was upon roll call carried and the resolution adopted by the following vote:

AYES: Councilmen: Robinson, Shastid, Simon, Mayor Davies

NOES: Councilmen: Smith

ABSENT: Councilmen: Hughes, Mitchell

ATTEST:

W. T. Chynoweth
W. T. CHYNOWETH, City Clerk

(SEAL)

APPROVED AS TO FORM:

BY

Elwyn L. Johnson
ELWYN L. JOHNSON, City Attorney

APPROVED AS TO DESCRIPTION:

BY

Planning Department
Planning Department

MODESTO CITY COUNCIL
RESOLUTION NO. 67-525

A RESOLUTION DECLARING THAT A MAJORITY PROTEST HAS NOT BEEN MADE AGAINST THE ANNEXATION OF CERTAIN UNINHABITED TERRITORY TO THE CITY OF MODESTO KNOWN AS WOODROW NO. 2 ADDITION AND DECLARING THE INTENTION OF THE COUNCIL TO PROCEED WITH THE ANNEXATION OF SAID TERRITORY.

WHEREAS, by Resolution No. 67-424, adopted on May 22, 1967, the Council fixed the 26th day of June, 1967, at the hour of 7:45 P.M. in the Council Chambers at the City Hall, located at 801 - 11th Street in the City of Modesto as the time and place for considering the petition of the owners of not less than one fourth of the land in the hereinafter described territory by area and by assessed value requesting annexation of said territory to said City, and

WHEREAS, the City Clerk has caused a copy of said Resolution No. 67-424 to be published in the Modesto ^{Bee} ~~Times~~, a newspaper of general circulation, published in the City of Modesto and being the official newspaper of the City of Modesto, and in the Turlock Daily Journal, a newspaper of general circulation published outside the City of Modesto but in the County of Stanislaus, said publications being completed at least twenty (20) days prior to the date set for the hearing, as required by Sections 35307 and 35311 of the Government Code, and

WHEREAS, the City Clerk has given notice to all persons legally entitled thereto, in the manner required by law, and

WHEREAS, notice has been duly given of said hearing and no person owning real property within such territory appeared at said time and place to protest said annexation and no written protests have been filed prior to final adjournment of the hearing on protests to the proposed annexation,

NOW, THEREFORE, BE IT RESOLVED by the Council of the City of Modesto that it hereby declares that a majority protest against the proposed annexation of said WOODROW NO. 2

Addition has not been made and hereby declares its intention to proceed with the annexation of said territory, which is more particularly described as attached hereto.

The foregoing resolution was introduced at a regular meeting of the Council of the City of Modesto held on the 26th day of June, 1967, by Councilman Robinson, who moved its adoption, which motion being duly seconded by Councilman Shastrid, was upon roll call carried and the resolution adopted by the following vote:

AYES: Councilmen: Robinson, Shastid, Simon, Smith, Mayor Davies

NOES: Councilmen: None

ABSENT: Councilmen: Hughes, Mitchell

ATTEST: W. T. Chynoweth
W. T. CHYNOWETH, City Clerk

(SEAL)

APPROVED AS TO FORM:

By Elwyn L. Johnson
ELWYN L. JOHNSON, City Attorney

APPROVED AS TO DESCRIPTION:

By Public Works Department
Public Works Department
6-21-67

WOODROW NO. 2 ADDITION

All that real property in the State of California, County of Stanislaus, Section 8, Township 3 South, Range 9 East, Mount Diablo Base and Meridian, described as follows:

Beginning at a point on the existing City Limits as established by Southeastern corner of the WOODROW ADDITION (174), as per description filed March 23, 1965, as Instrument 11330, Stanislaus County Records, said point being on the Northern line of the NORTH WOOD ESTATES ADDITION (156), as per description filed May 14, 1963, as Instrument 18497, Stanislaus County Records, and on a line parallel with and 20 feet, measured at right angles, Southerly from the center line of Woodrow Avenue and the East-West quarter quarter section line of Section 8; thence along the existing City Limits and the Eastern line of the Woodrow Addition, North $1^{\circ} 13'$ West, 888.80 feet, to the Northeastern corner of the Woodrow Addition; thence along the Easterly extension of the Northern line of the Woodrow Addition, South $89^{\circ} 35'$ East, 251.70 feet; thence South $1^{\circ} 20'$ East, 889.22 feet, to a point on the quarter quarter section line and the Northern line of the North Wood Estates; thence along said Northern line and the existing City Limits, North $89^{\circ} 30'$ West, 253.52 feet, containing 5.155 Acres, more or less.

MODESTO CITY COUNCIL
RESOLUTION NO. 67-526

A RESOLUTION ORDERING THE WORK OF CONSTRUCTION
OF SIDEWALK ALONG CERTAIN
STREETS IN THE CITY OF MODESTO. (LOT 1, BLOCK 2054,
180 NORTH SANTA ANA)

WHEREAS, Chapter 27 of Part 3 of Division 7 of the Streets
and Highways Code of the State of California establishes a procedure
pursuant to which the construction of sidewalk
may be required, and

WHEREAS, in accordance with Section 5876 of the Streets
and Highways Code, the Superintendent of Streets finds that
sidewalks have been constructed in front of
the properties constituting more than fifty per cent (50%) of the
street frontage along Block 2054, North Santa Ana

and

WHEREAS, the Council, did, on June 12, 19 67,
adopt its Resolution No. 67-481, directing the Superintendent of
Streets to give notice requiring the construction of sidewalk
along certain streets in the City of Modesto,
as provided therein, and

WHEREAS, the Council, did by said resolution, set the
26th day of June, 19 67, at 7:55 o'clock P.M. in
the Council Chambers, as the time and place for a hearing for the
purpose of passing upon objections or protests, if any, which may
be raised by the property owners or other interested persons relat-
ing to the proposed work, and

WHEREAS, the Superintendent of Streets has caused notice
to be given as directed by said Resolution No. 67-481, and

WHEREAS, at the time set for hearing the protests and
objections, if any, to the proposed work, the said Council pro-
ceeded to hear the same, ~~and no protests having been received~~

NOW, THEREFORE, BE IT RESOLVED by the Council of the
City of Modesto as follows:

SECTION 1. All protests and objections of any kind or
nature whatsoever to the proposed work are hereby overruled or
denied.

SECTION 2. The Superintendent of Streets is hereby directed to proceed with the project in accordance with the provisions of Resolution No. 67-481 and Chapter 27, Part 3, Division 7 of the Streets and Highways Code of the State of California.

The foregoing resolution was introduced at a regular meeting of the Council of the City of Modesto held on the 26th day of June, 1967, by Councilman Smith, who moved its adoption, which motion being duly seconded by Councilman Simon, was upon roll call carried and the resolution adopted by the following vote:

AYES: Councilmen: Robinson, Shastid, Simon, Smith, Mayor Davies

NOES: Councilmen: None

ABSENT: Councilmen: Hughes, Mitchell

ATTEST: W. T. Chynoweth
W. T. CHYNOWETH, City Clerk

(SEAL)

APPROVED AS TO FORM:

By Elwyn L. Johnson
ELWYN L. JOHNSON, City Attorney

MODESTO CITY COUNCIL
RESOLUTION NQ. 67-527

A RESOLUTION ORDERING THE WORK OF CONSTRUCTION
OF SIDEWALK ALONG CERTAIN
STREETS IN THE CITY OF MODESTO. (LOT 13, BLOCK 6140,
ON GRANGER AT 1600 ALBANY AVENUE)

WHEREAS, Chapter 27 of Part 3 of Division 7 of the Streets
and Highways Code of the State of California establishes a procedure
pursuant to which the construction of sidewalk
may be required, and

WHEREAS, in accordance with Section 5876 of the Streets
and Highways Code, the Superintendent of Streets finds that
sidewalk have been constructed in front of
the properties constituting more than fifty per cent (50%) of the
street frontage along Block 6140, Granger

and

WHEREAS, the Council, did, on June 12, 1967,
adopt its Resolution No. 67-482, directing the Superintendent of
Streets to give notice requiring the construction of sidewalk
along certain streets in the City of Modesto,
as provided therein, and

WHEREAS, the Council, did by said resolution, set the
26th day of June, 1967, at 7:55 o'clock P.M. in
the Council Chambers, as the time and place for a hearing for the
purpose of passing upon objections or protests, if any, which may
be raised by the property owners or other interested persons relat-
ing to the proposed work, and

WHEREAS, the Superintendent of Streets has caused notice
to be given as directed by said Resolution No. 67-482, and

WHEREAS, at the time set for hearing the protests and
objections, if any, to the proposed work, the said Council pro-
ceeded to hear the same, ~~and no protests having been received,~~

NOW, THEREFORE, BE IT RESOLVED by the Council of the
City of Modesto as follows:

SECTION 1. All protests and objections of any kind or
nature whatsoever to the proposed work are hereby overruled or
denied.

SECTION 2. The Superintendent of Streets is hereby directed to proceed with the project in accordance with the provisions of Resolution No. 67-482 and Chapter 27, Part 3, Division 7 of the Streets and Highways Code of the State of California.

The foregoing resolution was introduced at a regular meeting of the Council of the City of Modesto held on the 26th day of June, 1967, by Councilman Smith, who moved its adoption, which motion being duly seconded by Councilman Simon, was upon roll call carried and the resolution adopted by the following vote:

AYES: Councilmen: Robinson, Shastid, Simon, Smith, Mayor Davies

NOES: Councilmen: None

ABSENT: Councilmen: Hughes, Mitchell

ATTEST: W. T. Chynoweth
W. T. CHYNOWETH, City Clerk

(SEAL)

APPROVED AS TO FORM:

BY Elwyn L. Johnson
ELWYN L. JOHNSON, City Attorney

MODESTO CITY COUNCIL
RESOLUTION NO. 67-528

A RESOLUTION ORDERING THE WORK OF CONSTRUCTION
OF SIDEWALK, CURB & GUTTER ALONG CERTAIN
STREETS IN THE CITY OF MODESTO. (LOT 45, BLOCK 709,
ON SMITH AT 702 SYCAMORE)

WHEREAS, Chapter 27 of Part 3 of Division 7 of the Streets
and Highways Code of the State of California establishes a procedure
pursuant to which the construction of sidewalk, curb and gutter
may be required, and

WHEREAS, in accordance with Section 5876 of the Streets
and Highways Code, the Superintendent of Streets finds that
sidewalk, curb and gutter have been constructed in front of
the properties constituting more than fifty per cent (50%) of the
street frontage along Block 709, on Smith,

and

WHEREAS, the Council, did, on June 12, 1967,
adopt its Resolution No. 67-483, directing the Superintendent of
Streets to give notice requiring the construction of sidewalk,
curb and gutter along certain streets in the City of Modesto,
as provided therein, and

WHEREAS, the Council, did by said resolution, set the
26th day of June, 1967, at 7:55 o'clock P.M. in
the Council Chambers, as the time and place for a hearing for the
purpose of passing upon objections or protests, if any, which may
be raised by the property owners or other interested persons relat-
ing to the proposed work, and

WHEREAS, the Superintendent of Streets has caused notice
to be given as directed by said Resolution No. 67-483, and

WHEREAS, at the time set for hearing the protests and
objections, if any, to the proposed work, the said Council pro-
ceeded to hear the same, ~~and no protests having been received~~

NOW, THEREFORE, BE IT RESOLVED by the Council of the
City of Modesto as follows:

SECTION 1. All protests and objections of any kind or
nature whatsoever to the proposed work are hereby overruled or
denied.

SECTION 2. The Superintendent of Streets is hereby directed to proceed with the project in accordance with the provisions of Resolution No. 67-483 and Chapter 27, Part 3, Division 7 of the Streets and Highways Code of the State of California.

The foregoing resolution was introduced at a regular meeting of the Council of the City of Modesto held on the 26th day of June, 1967, by Councilman Smith, who moved its adoption, which motion being duly seconded by Councilman Shastid, was upon roll call carried and the resolution adopted by the following vote:

AYES: Councilmen: Robinson, Shastid, Simon, Smith, Mayor Davies

NOES: Councilmen: None

ABSENT: Councilmen: Hughes, Mitchell

ATTEST:

W. T. Chynoweth
W. T. CHYNOWETH, City Clerk

(SEAL)

APPROVED AS TO FORM:

BY

Elwyn L. Johnson
ELWYN L. JOHNSON, City Attorney

MODESTO CITY COUNCIL
RESOLUTION NO. 67-529

A RESOLUTION APPROVING REQUEST OF LANCE E. ELLIS TO PERMIT TWO DRIVEWAYS FOR A DUPLEX ON CELESTE DRIVE TO REMAIN AS CONSTRUCTED

WHEREAS, LANCE E. ELLIS has requested a variance to permit two 20' curb cuts to remain as constructed at 2109 Celeste Drive, and

WHEREAS, the driveways as constructed are 61.5% of the lot width, which exceeds the 50% limitation permitted by Section 7-1.401(c) of the Modesto Municipal Code; and

WHEREAS, the driveways as constructed, 17' apart, are in variance to Section 7-1.401(b) of the Modesto Municipal Code, which requires that the minimum distance between driveways serving the same lot or parcel of land shall not be less than 20' as measured at the top of the curbing; and


WHEREAS, the Director of Public Works in a memorandum dated June 22, 1967 has recommended that a variance be granted to allow the curb cuts to remain as constructed.

NOW, THEREFORE, BE IT HEREBY RESOLVED by the Council of the City of Modesto that the request of Lance E. Ellis for a variance to Sections 7-1.401(b) and 7-1.401(c) of the Modesto Municipal Code to permit two 20' curb cuts to remain as constructed at 2109 Celeste Drive be, and it is hereby approved.

The foregoing resolution was introduced at a regular meeting of the Council of the City of Modesto held on the 26th day of June, 1967, by Councilman Smith, who moved its adoption, which motion being duly seconded by Councilman Shastid, was upon roll call carried and the resolution adopted by the following vote:

AYES: Councilmen: Robinson, Shastid, Simon, Smith, Mayor Davies
NOES: Councilmen: None
ABSENT: Councilmen: Hughes, Mitchell

Attest:



W. T. Chynoweth
City Clerk

A RESOLUTION DECLARING THAT A MAJORITY PROTEST HAS NOT BEEN MADE AGAINST THE ANNEXATION OF CERTAIN INHABITED TERRITORY TO THE CITY OF MODESTO KNOWN AS SUNRISE ADDITION AND DECLARING THE INTENTION OF THE COUNCIL TO PROCEED WITH THE ANNEXATION OF SAID TERRITORY.

WHEREAS, by Resolution No. 67-384, adopted on May 15, 1967, the Council declares its intention to call a special election for the purpose of submitting to the electors residing within the hereinafter described territory the question whether or not said described territory should be annexed to said City of Modesto, and the property therein subjected to taxation after annexation equally with the property within the City, to pay the bonded indebtedness of the City of Modesto for the acquisition, construction or completion of municipal improvements outstanding or authorized at the date of the first publication of the notice of the election, and

WHEREAS, by said Resolution No. 67-384, the Council fixed the 12th day of June, 1967, at the hour of 8:15 o'clock P.M., in the Council Chambers at the City Hall, located at 801 - 11th Street in the City of Modesto as the time and place for hearing protests against said annexation, and

WHEREAS, said hearing of protests against said annexation was held at said time and place and was then continued until the 26th day of June, 1967, at 8:10 o'clock P.M., in the Council Chambers at the City Hall, located at 801 - 11th Street in the City of Modesto, and

WHEREAS, the City Clerk has caused a copy of said Resolution No. 67-384 to be published in The Modesto Bee, a newspaper of general circulation, published in the City of Modesto, as required by Section 35119 of the Government Code, and

WHEREAS, the City Clerk has given notice to all persons legally entitled thereto, in the manner required by law, and

WHEREAS, notice has been duly given of said hearing and persons owning real property within such territory appeared at said times and places to protest said annexation and written protests were filed against the annexation prior to the hour set for hearing objections to the election, and prior to the hour set for reconveying the continued hearing,

NOW, THEREFORE, BE IT RESOLVED by the Council of the City of Modesto that it hereby declares that a majority protest against

the proposed annexation of said Sunrise Addition
has not been made and hereby declares its intention to proceed
with the annexation of said territory, which is more particularly
described as attached hereto.

The foregoing resolution was introduced at a regular
meeting of the Council of the City of Modesto held on the 26th
day of June, 1967, by Councilman Robinson,
who moved its adoption, which motion being duly seconded by
Councilman Smith, was upon roll call carried and the
resolution adopted by the following vote:

AYES: Councilmen: Robinson, Shastid, Simon, Smith, Mayor Davies

NOES: Councilmen: None

ABSENT: Councilmen: Hughes, Mitchell

ATTEST: W. T. Chynoweth
W. T. CHYNOWETH, City Clerk

(SEAL)

APPROVED AS TO FORM:

By Elwyn L. Johnson
ELWYN L. JOHNSON, City Attorney

APPROVED AS TO DESCRIPTION:

By Paul Woods
Public Works Department
686-9-67

All that real property in the State of California, County of Stanislaus, being a portion of Section 21, Township 3 South, Range 9 East, Mount Diablo Base and Meridian, described as follows:

Beginning at a point on the existing City Limits as established by the Northwestern corner of the FAIR ADDITION (151), as per description filed February 8, 1963, as Instrument 5123, Stanislaus County Records, said point being Southerly 20.00 feet and Westerly 25.00 feet from the West quarter corner of Section 21, and also being the intersection of the Westerly extension of the Southern line of 40 foot East Roseburg Avenue and a line which is parallel with and 25.00 feet, measured at right angles, Westerly from the West line of Section 21 and the center line of 86 foot McHenry Avenue; thence along said parallel line and the existing City Limits as established by the Eastern line of the NORTH CENTRAL ADDITION (49), as per description filed July 15, 1953, as Instrument 17507, Stanislaus County Records, North $0^{\circ} 56'$ West, 350.33 feet to the Southwestern corner of the HELM ADDITION (142), as per description filed December 13, 1962, as Instrument 46565, Stanislaus County Records; thence along the existing City Limits on the Southern line of said Helm Addition, South $89^{\circ} 48' 35''$ East, 674.85 feet to the Southeastern corner of the Helm Addition; thence leaving the City Limits and along lines established by the MENSINGER TRACT NO. 4, as per map filed August 1, 1946, in Volume 14 of Maps, Page 68, Stanislaus County Records, the following bearings and distances: South $89^{\circ} 48' 35''$ East, 10.00 feet to the Western line of a 10 foot alley in Block 1130; thence along the Western line of said alley, South $0^{\circ} 56' 45''$ East, 235.00 feet to the Westerly extension of the Northern line of Lot 2 of Block 1130; thence along said Northern line and its Westerly and Easterly extensions, South $89^{\circ} 48' 35''$ East, 162.43 feet to the center line of 60 foot Collier Avenue; thence along said center line, South $0^{\circ} 55' 35''$ East, 0.22 feet to the Westerly extension of the Northern line of the South half of Lot 27 in Block 1128; thence along said Westerly extension and the Northern line, South $89^{\circ} 49'$ East, 152.50 feet to the Western line of a 20 foot alley in Block 1128; thence along said Western line of the alley, North $0^{\circ} 55' 35''$ West, 10.00 to the Westerly extension of the Northern line of Lot 22 in Block 1128; thence along said Northern line and its Westerly and Easterly extensions, South $89^{\circ} 49'$ East, 172.50 feet to the center line of 60 foot Trombetta Avenue; thence along said center line, South $0^{\circ} 55' 35''$ East, 12.50 feet to the Westerly extension of the Northern line of the South half of Lot 22 in Block 1127; thence along said Westerly extension and said Northern line, South $89^{\circ} 49'$ East, 152.44 feet to the Western line of a 20 foot alley in Block 1127; thence along said Western line and the Western line of the alley in Block 1136, North $0^{\circ} 54'$ West, 1013.13 feet; thence leaving the Mensinger Tract No. 4 and along the Westerly extension and the Northern line of the South half of Lot 2 of the SUBDIVISION OF LOTS 21 AND 22 OF THE MENSINGER COLONY, as per map filed April 15, 1927, in Volume 11 of Maps, Page 2, Stanislaus County Records, South $89^{\circ} 48'$ East, 350.70 feet to the Eastern line of said Lot 2; thence along the Eastern line of Lot 2, said line also being the Western line of Lot 24 of the MENSINGER COLONY, as per map filed May 18, 1909, in Volume 4 of Maps, Page 25, Stanislaus County Records, North $0^{\circ} 54'$ West, 214.45 feet to the Northern line of Lot 24; thence along the Northern line of Lots 24, 25 and 28, said line being the Northern line of the South half of the Northwest quarter of Section 21 and the center line of 50 foot East Orangeburg Avenue, South $89^{\circ} 48'$ East, 793.33 feet to a line which is parallel with and 197.00 feet, measured at right angles, Westerly from the Eastern line of Lot 28; thence along said parallel line, South $0^{\circ} 49'$ East, 306.11 feet to a line which is parallel with and 306.11 feet, measured at right angles, Southerly from the Northern line of Lot 28; thence along said parallel line, South $89^{\circ} 48'$ East, 32.00 feet to a line which is parallel with and 165.00 feet, measured at right angles, Westerly from the Eastern line of Lot 28;

thence along said parallel line, South 0° 49' East, 213.44 feet to a line which is parallel with and 140.00 feet, measured at right angles, Northerly from the Southern line of Lot 28; thence along said parallel line, South 89° 48' East, 165.00 feet to the Eastern line of Lot 28, said Eastern line being the North-South quarter section line of Section 21; thence along the Eastern line of Lot 28 and the quarter section line, South 0° 48' 30" East, 140.00 feet to the Southeastern corner of Lot 28 and the center line of 50 foot Dawn Drive as shown on the map of SUNRISE HOMES, as per map filed June 25, 1945, in Volume 14 of Maps, Page 36, Stanislaus County Records; thence along the center line of Dawn Drive, South 89° 45' 10" East, 660.84 feet to the center line of 60 foot Sarah Avenue, said line being the Eastern line of the West half of the Southwest quarter of the Northeast quarter of Section 21; thence along said center line, South 0° 40' 20" East, 8.57 feet to the Westerly extension of the Northern line of Lot 13 of Block 1142, as shown on the map of the SUTTER SCHOOL TRACT, as per map filed July 20, 1949, in Volume 16 of Maps, Page 60, Stanislaus County Records; thence along said Northern line and its Westerly and Easterly extensions, North 89° 08' 40" East, 177.00 feet to the Eastern line of a 20 foot alley in Block 1142; thence along said Eastern line and the Western line of Lot 12 of Block 1142, North 0° 40' 20" West, 162.62 feet to the Northwestern line of Lot 11; thence along the Northwestern line of Lots 11, 10, 9, 8 and the Western 19.32 feet of Lot 7, North 50° 25' East, 239.32 feet; thence along the Northwestern line of the Eastern 35.70 feet of Lot 7 and all of Lot 6, North 51° 39' 30" East, 90.71 feet to the Northeastern line of Lot 6; thence along said Northeastern line of Lot 6 and its Southeasterly extension, South 39° 35' East, 183.20 feet to the Southeastern line of Badgley Drive; thence along said Southeastern line, South 50° 25' West, 6.96 feet to the Northeastern corner of Lot 12 of Block 1121 of the Sutter School Tract; thence along the Northeastern line of Lot 12, South 39° 35' East, 113.79 feet to the Southeastern corner of Lot 12 and the Southwestern corner of Lot 13, said point being on the Northwestern line of the Modesto Irrigation District Lateral Number 4; thence along the Southeastern line of Lot 13 and the Northwestern line of said Lateral Number 4, North 49° 30' 40" East, 58.10 feet to the center line of 40 foot El Vecino Avenue, said line being the Eastern line of the Southwest quarter of the Northeast quarter of Section 21; thence along said quarter quarter section line, South 0° 39' 30" East, 156.26 feet to a point on the Southeastern line of Lateral Number 4, said point being on the existing City Limits as established by the Northern corner of the EL VECINO NO. 2 ADDITION (182), as per description filed September 28, 1965, as Instrument 37540, Stanislaus County Records; thence along the Southeastern line of Lateral Number 4 and the existing City Limits, South 49° 30' 40" West, 860.10 feet to the Western line of said El Vecino No. 2 Addition; thence leaving the City Limits and continuing along the Southeastern line of Lateral Number 4, South 49° 30' 40" West, 507.57 feet, and South 39° 59' 40" West, 445.99 feet to a point on the Western line of 40 foot Sunrise Avenue, said line being 20.00 feet Westerly from the North-South quarter section line of Section 21, and said point being on the existing City Limits as established by the Northeastern corner of the JOHN MUIR PARK TRACT ADDITION (10), as per description filed January 20, 1941, as Instrument 886, Stanislaus County Records; thence along the existing City Limits and the John Muir Park Tract Addition the following bearings and distances: South 89° 21' 40" West, 158.12 feet to the Northwestern line of Lateral Number 4; South 40° 15' 34" West, 890.36 feet; South 88° 12' 15" West, 544.37 feet; South 0° 53' 15" East, 10.00 feet on the center line of 60 foot Kimble Street; thence along the existing City Limits as established by the LESLIEHUGH TRACT, BLOCK 624 ADDITION (19), as per description filed August 11, 1948, as Instrument 16775, Stanislaus County Records, South 88° 12' 15" West,

536.50 feet; thence along the existing City Limits as established by the O'SHEA ADDITION (105), as per description filed January 21, 1960, as Instrument 1679, Stanislaus County Records, South $88^{\circ} 12' 15''$ West, 130.00 feet, and South $0^{\circ} 53' 15''$ East, 518.05 feet; thence along the existing City Limits as established by the LESLIEHUGH TRACT ADDITION (7), as per description filed January 3, 1939, as Instrument 3, Stanislaus County Records, South $0^{\circ} 53' 15''$ East, 15.00 feet, and North $89^{\circ} 58'$ West, 421.14 feet; thence along the existing City Limits as established by the COVELL ADDITION (72), as per description filed August 22, 1956, as Instrument 22580, Stanislaus County Records, North $0^{\circ} 56'$ West, 245.28 feet; thence along the existing City Limits as established by the ALLEN ADDITION (101), as per description filed November 10, 1959 as Instrument 32914, Stanislaus County Records, the following bearings and distances: North $0^{\circ} 56'$ West, 60.00 feet; North $88^{\circ} 57'$ East, 92.00 feet on the Northern line of 60 foot Hintze Avenue; and North $0^{\circ} 56'$ West, 125.00 feet; thence along the existing City Limits as established by the FAIR ADDITION (151), as per description filed February 8, 1963, as Instrument 5123, Stanislaus County Records, the following bearings and distances: North $0^{\circ} 56'$ West, 100.94 feet; South $88^{\circ} 50'$ East, 9.47 feet; North $0^{\circ} 56'$ West, 195.47 feet; North $89^{\circ} 51'$ West, 119.99 feet; North $0^{\circ} 56'$ West, 123.26 feet; South $89^{\circ} 51'$ East, 69.22 feet on the Northern line of 40 foot East Fairmont Avenue; North $0^{\circ} 56'$ West, 360.00 feet; South $89^{\circ} 51'$ East, 3.75 feet on the Northern line of 50 foot Corson Avenue; North $0^{\circ} 56'$ West, 126.65 feet; North $89^{\circ} 51'$ West, 80.65 feet; North $0^{\circ} 56'$ West, 176.90 feet; South $89^{\circ} 51'$ East, 80.00 feet on the Northern line of 40 foot Palm Avenue; North $0^{\circ} 56'$ West, 196.00 feet; North $89^{\circ} 51'$ West, 80.00 feet; North $0^{\circ} 56'$ West, 98.00 feet; and North $89^{\circ} 51'$ West, 237.00 feet on the Southern line of 40 foot East Roseburg Avenue to the point of beginning, containing 128.825 Acres, more or less.

MODESTO CITY COUNCIL
RESOLUTION NO. 67-531

A RESOLUTION CALLING A SPECIAL ELECTION TO BE HELD ON THE 29TH DAY OF AUGUST, 1967, PERTAINING TO THE ANNEXATION OF SUNRISE ADDITION TO THE CITY OF MODESTO.

WHEREAS, by Resolution No. 67-384, the Council of the City of Modesto declared its intention to call a special election in certain inhabited territory contiguous to said City for the purpose of submitting to the electors residing within the hereinafter described territory the question whether or not said described territory should be annexed to said City of Modesto, and the property therein subjected to taxation after annexation equally with the property within the City, to pay the bonded indebtedness of the City of Modesto for the acquisition, construction or completion of municipal improvements outstanding or authorized at the date of the first publication of the notice of the election, and

WHEREAS, a copy of said resolution was published as required by law, and

WHEREAS, at a time not later than the hour set by said resolution for hearing objections to the proposed election, and the hour to which said hearing was continued, written protests were not made by the owners of one-half (1/2) of the value of the territory proposed to be annexed as shown by the last equalized assessment roll or by public and private owners equal to one-half (1/2) of the value of the territory proposed to be annexed, and

WHEREAS, all proceedings have been had in accordance with said resolution and the Annexation Act of 1913, as amended, reference thereto hereby being made for further particulars,

NOW, THEREFORE, BE IT RESOLVED by the Council of the City of Modesto as follows:

SECTION 1. ELECTION CALLED. A special election is hereby called to be held on the 29th day of August, 1967, in the territory hereinafter described and proposed to be annexed to the City of Modesto, for the purpose of submitting

to the qualified electors residing in said territory the question whether or not such territory shall be annexed to, incorporated in, and made a part of said City of Modesto, and whether or not the property in said territory shall, after such annexation, be subjected to taxation after annexation equally with the property within the City of Modesto to pay the bonded indebtedness of the City of Modesto for the acquisition, construction or completion of municipal improvements outstanding or authorized at the date of the first publication of the notice of the election.

Said territory is described as attached hereto.

SECTION 2. TIME OF OPENING AND CLOSING OF POLLS. The polls at said election shall be open at 7:00 o'clock A.M. of the day herein fixed for the holding of said election and shall be kept open until 8:00 o'clock P.M. of the same day, when the polls shall be closed.

SECTION 3. FORM OF BALLOT. On the ballots to be used at said election and on the voting machines used at said election, in addition to any other matter required by law to be printed thereon, shall be printed the statement: "Shall the Sunrise
_____ Addition be annexed to, incorporated in, and made a part of the City of Modesto, and the property therein be subjected to taxation after annexation equally with the property within the City to pay the bonded indebtedness of the City of Modesto for the acquisition, construction or completion of municipal improvements outstanding or authorized at the date of the first publication of the notice of the election?"

Where ballots are used, opposite the above-mentioned statement there shall be printed the words, "Yes" and "No", and to the right of each of these last two (2) words, there shall be a voting square. If an elector shall stamp a cross (+) in the voting square after the printed word "Yes", the vote of such elector shall be counted in favor of the annexation of said territory to the City of Modesto; and if an elector shall stamp a cross (+) in the voting square after the printed word "No", the vote of such elector shall be counted against such annexation.

Where voting machines are used at said election, said voting machines shall be so arranged that any qualified elector may vote for the annexation of said territory to the City of Modesto by pulling down a voting pointer over the word "Yes" near the above-mentioned statement appearing on cardboard, paper or other material placed on the front of the machine, and pulling an operating lever, and said act shall constitute a vote for the annexation of said territory to the City of Modesto and may vote against the annexation of said territory to the City of Modesto by pulling down a voting pointer over the word "No" near the above-mentioned statement appearing on cardboard, paper or other material placed on the front of the machine, and pulling an operating lever, and said act shall constitute a vote against the annexation of said territory to the City of Modesto. Said voting machines and the preparation of the same shall comply in all respects with the provisions of the law.

In all particulars not herein recited, said election shall be held in conformity, as near as may be, with the laws of the State of California concerning general elections, and the said Annexation Act of 1913, as amended.

SECTION 4. PRECINCT AND PRECINCT OFFICERS. (a) For the purpose of said election, there is hereby established in said territory described herein one (1) voting precinct ~~(s)~~ to be known and described as follows:

Special Election Precinct No. 1

Said special election precinct ~~(s)~~ has ~~there~~ been established by utilizing all or a portion of the ~~general~~ ^{County} election precincts within said territory as established by the orders or resolutions of the Board of Supervisors of Stanislaus County, California, ^{County} now in force for ~~general~~ election purposes, which said orders or resolutions now on file are hereby referred to and by such reference

made a part hereof for greater certainty and a more particular description of the boundaries thereof in the following manner (said precincts so established by said Board of Supervisors being herein referred to as ~~general~~ ^{County} election precincts"), except as hereinafter amended.

Those portions ~~of the~~ ^{County} ~~general~~ election precinct designated ~~by said Board of Supervisors as~~ ^{Coffee No. 5} Coffee No. 4 & / ~~_____~~ ^{Precincts} lying hereinafter ~~within the~~ ^{are} ~~above~~ described territory ~~is~~ hereby established as Special Election Precinct No. 1.

The following is the polling place of said Special Election Precinct No. 1, and the following named persons are hereby named officers of election and shall constitute the Board of Election for such precinct:

Polling Place: Fred Biedenweg Residence
139 Palm
Modesto, California

Inspector: Mrs. Mable C. Biedenweg
139 Palm
Modesto, California

Judge: Mrs. Mary E. Gambill
132 Palm
Modesto, California

Judge: Mrs. Ruth M. Sell
1237 Nelson
Modesto, California

~~XXXXXX~~

(b) For their services in connection with said election, said inspector shall receive Twenty-One and No/100ths (\$21.00) Dollars and said judges ~~and clerks~~ shall receive Eighteen and No/100ths (\$18.00) Dollars each.

SECTION 5. CANVASS OF BALLOTS. The returns of the election shall be made out and signed by the election officers and shall be by them deposited with the City Clerk, together with the ballots cast at the election; and the City Clerk is hereby ordered to and shall canvass said returns at his office in the City Hall, Modesto, California, pursuant to the Elections Code of the State of California, Section 22932.5. Upon completion of the canvass, the City Clerk shall certify the results of the election to the Council and the Council shall meet at its usual meeting place and confirm said canvass by the City Clerk on Tuesday, September 5, 1967, at the hour of 4:00 o'clock P.M. and declare the results of the election.

SECTION 6. NOTICE OF SAID SPECIAL ELECTION. The City Clerk shall cause a notice of said special election to be published as required by said Annexation Act of 1913, as amended, at least once each week during the four (4) weeks prior to the date of the election in the Turlock Daily Journal, a newspaper of general circulation, printed and published outside the City of Modesto but in the County of Stanislaus, State of California.

The foregoing resolution was introduced at a regular meeting of the Council of the City of Modesto held on the 26th day of June, 1967, by Councilman Robinson, who moved its adoption, which motion being duly seconded by Councilman Smith, was upon roll call carried and the resolution adopted by the following vote:

AYES: Councilmen: Robinson, Shastid, Simon, Smith, Mayor Davies
NOES: Councilmen: None
ABSENT: Councilmen: Hughes, Mitchell

ATTEST: W. T. Chynoweth
W. T. CHYNOWETH, City Clerk

(SEAL)

APPROVED AS TO FORM:

BY Elwyn L. Johnson
ELWYN L. JOHNSON, City Attorney

APPROVED AS TO DESCRIPTION:

BY Frank Harvey
Public Works Department
EP 6-7-67

All that real property in the State of California, County of Stanislaus, being a portion of Section 21, Township 3 South, Range 9 East, Mount Diablo Base and Meridian, described as follows:

Beginning at a point on the existing City Limits as established by the Northwestern corner of the FAIR ADDITION (151), as per description filed February 8, 1963, as Instrument 5123, Stanislaus County Records, said point being Southerly 20.00 feet and Westerly 25.00 feet from the West quarter corner of Section 21, and also being the intersection of the Westerly extension of the Southern line of 40 foot East Roseburg Avenue and a line which is parallel with and 25.00 feet, measured at right angles, Westerly from the West line of Section 21 and the center line of 86 foot McHenry Avenue; thence along said parallel line and the existing City Limits as established by the Eastern line of the NORTH CENTRAL ADDITION (49), as per description filed July 15, 1953, as Instrument 17507, Stanislaus County Records, North $0^{\circ} 56'$ West, 350.33 feet to the Southwestern corner of the HELM ADDITION (142), as per description filed December 13, 1962, as Instrument 46565, Stanislaus County Records; thence along the existing City Limits on the Southern line of said Helm Addition, South $89^{\circ} 48' 35''$ East, 674.85 feet to the Southeastern corner of the Helm Addition; thence leaving the City Limits and along lines established by the MENSINGER TRACT NO. 4, as per map filed August 1, 1946, in Volume 14 of Maps, Page 68, Stanislaus County Records, the following bearings and distances: South $89^{\circ} 48' 35''$ East, 10.00 feet to the Western line of a 10 foot alley in Block 1130; thence along the Western line of said alley, South $0^{\circ} 56' 45''$ East, 235.00 feet to the Westerly extension of the Northern line of Lot 2 of Block 1130; thence along said Northern line and its Westerly and Easterly extensions, South $89^{\circ} 48' 35''$ East, 162.43 feet to the center line of 60 foot Collier Avenue; thence along said center line, South $0^{\circ} 55' 35''$ East, 0.22 feet to the Westerly extension of the Northern line of the South half of Lot 27 in Block 1128; thence along said Westerly extension and the Northern line, South $89^{\circ} 49'$ East, 152.50 feet to the Western line of a 20 foot alley in Block 1128; thence along said Western line of the alley, North $0^{\circ} 55' 35''$ West, 10.00 to the Westerly extension of the Northern line of Lot 22 in Block 1128; thence along said Northern line and its westerly and Easterly extensions, South $89^{\circ} 49'$ East, 172.50 feet to the center line of 60 foot Trombetta Avenue; thence along said center line, South $0^{\circ} 55' 35''$ East, 12.50 feet to the Westerly extension of the Northern line of the South half of Lot 22 in Block 1127; thence along said Westerly extension and said Northern line, South $89^{\circ} 49'$ East, 152.44 feet to the Western line of a 20 foot alley in Block 1127; thence along said Western line and the Western line of the alley in Block 1136, North $0^{\circ} 54'$ West, 1013.13 feet; thence leaving the Mensinger Tract No. 4 and along the Westerly extension and the Northern line of the South half of Lot 2 of the SUBDIVISION OF LOTS 21 AND 22 OF THE MENSINGER COLONY, as per map filed April 15, 1927, in Volume 11 of Maps, Page 2, Stanislaus County Records, South $89^{\circ} 48'$ East, 350.70 feet to the Eastern line of said Lot 2; thence along the Eastern line of Lot 2, said line also being the Western line of Lot 24 of the MENSINGER COLONY, as per map filed May 18, 1909, in Volume 4 of Maps, Page 25, Stanislaus County Records, North $0^{\circ} 54'$ West, 214.45 feet to the Northern line of Lot 24; thence along the Northern line of Lots 24, 25 and 28, said line being the Northern line of the South half of the Northwest quarter of Section 21 and the center line of 50 foot East Orangeburg Avenue, South $89^{\circ} 48'$ East, 793.33 feet to a line which is parallel with and 197.00 feet, measured at right angles, Westerly from the Eastern line of Lot 28; thence along said parallel line, South $0^{\circ} 49'$ East, 306.11 feet to a line which is parallel with and 306.11 feet, measured at right angles, Southerly from the Northern line of Lot 28; thence along said parallel line, South $89^{\circ} 48'$ East, 32.00 feet to a line which is parallel with and 165.00 feet, measured at right angles, Westerly from the Eastern line of Lot 28;

thence along said parallel line, South $0^{\circ} 49'$ East, 213.44 feet to a line which is parallel with and 140.00 feet, measured at right angles, Northerly from the Southern line of Lot 28; thence along said parallel line, South $89^{\circ} 48'$ East, 165.00 feet to the Eastern line of Lot 28, said Eastern line being the North-South quarter section line of Section 21; thence along the Eastern line of Lot 28 and the quarter section line, South $0^{\circ} 48' 30''$ East, 140.00 feet to the Southeastern corner of Lot 28 and the center line of 50 foot Dawn Drive as shown on the map of SUNRISE HOMES, as per map filed June 25, 1945, in Volume 14 of Maps, Page 36, Stanislaus County Records; thence along the center line of Dawn Drive, South $89^{\circ} 45' 10''$ East, 660.84 feet to the center line of 60 foot Sarah Avenue, said line being the Eastern line of the West half of the Southwest quarter of the Northeast quarter of Section 21; thence along said center line, South $0^{\circ} 40' 20''$ East, 8.57 feet to the Westerly extension of the Northern line of Lot 13 of Block 1142, as shown on the map of the SUTTER SCHOOL TRACT, as per map filed July 20, 1949, in Volume 16 of Maps, Page 60, Stanislaus County Records; thence along said Northern line and its Westerly and Easterly extensions, North $89^{\circ} 08' 40''$ East, 177.00 feet to the Eastern line of a 20 foot alley in Block 1142; thence along said Eastern line and the Western line of Lot 12 of Block 1142, North $0^{\circ} 40' 20''$ West, 162.62 feet to the Northwestern line of Lot 11; thence along the Northwestern line of Lots 11, 10, 9, 8 and the Western 19.32 feet of Lot 7, North $50^{\circ} 25'$ East, 239.32 feet; thence along the Northwestern line of the Eastern 35.70 feet of Lot 7 and all of Lot 6, North $51^{\circ} 39' 30''$ East, 90.71 feet to the Northeastern line of Lot 6; thence along said Northeastern line of Lot 6 and its Southeasterly extension, South $39^{\circ} 35'$ East, 183.20 feet to the Southeastern line of Badgley Drive; thence along said Southeastern line, South $50^{\circ} 25'$ West, 6.96 feet to the Northeastern corner of Lot 12 of Block 1121 of the Sutter School Tract; thence along the Northeastern line of Lot 12, South $39^{\circ} 35'$ East, 113.79 feet to the Southeastern corner of Lot 12 and the Southwestern corner of Lot 13, said point being on the Northwestern line of the Modesto Irrigation District Lateral Number 4; thence along the Southeastern line of Lot 13 and the Northwestern line of said Lateral Number 4, North $49^{\circ} 30' 40''$ East, 58.10 feet to the center line of 40 foot El Vecino Avenue, said line being the Eastern line of the Southwest quarter of the Northeast quarter of Section 21; thence along said quarter quarter section line, South $0^{\circ} 39' 30''$ East, 156.26 feet to a point on the Southeastern line of Lateral Number 4, said point being on the existing City Limits as established by the Northern corner of the EL VECINO NO. 2 ADDITION (182), as per description filed September 28, 1965, as Instrument 37540, Stanislaus County Records; thence along the Southeastern line of Lateral Number 4 and the existing City Limits, South $49^{\circ} 30' 40''$ West, 860.10 feet to the Western line of said El Vecino No. 2 Addition; thence leaving the City Limits and continuing along the Southeastern line of Lateral Number 4, South $49^{\circ} 30' 40''$ West, 507.57 feet, and South $39^{\circ} 59' 40''$ West, 445.99 feet to a point on the Western line of 40 foot Sunrise Avenue, said line being 20.00 feet Westerly from the North-South quarter section line of Section 21, and said point being on the existing City Limits as established by the Northeastern corner of the JOHN MUIR PARK TRACT ADDITION (10), as per description filed January 20, 1941, as Instrument 886, Stanislaus County Records; thence along the existing City Limits and the John Muir Park Tract Addition the following bearings and distances: South $89^{\circ} 21' 40''$ West, 158.12 feet to the Northwestern line of Lateral Number 4; South $40^{\circ} 15' 34''$ West, 890.36 feet; South $88^{\circ} 12' 15''$ West, 544.37 feet; South $0^{\circ} 53' 15''$ East, 10.00 feet on the center line of 60 foot Kimble Street; thence along the existing City Limits as established by the LESLIEHUGH TRACT, BLOCK 624 ADDITION (19), as per description filed August 11, 1948, as Instrument 16775, Stanislaus County Records, South $88^{\circ} 12' 15''$ West,

536.50 feet; thence along the existing City Limits as established by the O'SHEA ADDITION (105), as per description filed January 21, 1960, as Instrument 1679, Stanislaus County Records, South 88° 12' 15" West, 130.00 feet, and South 0° 53' 15" East, 518.05 feet; thence along the existing City Limits as established by the LESLIEHUGH TRACT ADDITION (7), as per description filed January 3, 1939, as Instrument 3, Stanislaus County Records, South 0° 53' 15" East, 15.00 feet, and North 89° 58' West, 421.14 feet; thence along the existing City Limits as established by the COVELL ADDITION (72), as per description filed August 22, 1956, as Instrument 22580, Stanislaus County Records, North 0° 56' West, 245.28 feet; thence along the existing City Limits as established by the ALLEN ADDITION (101), as per description filed November 10, 1959 as Instrument 32914, Stanislaus County Records, the following bearings and distances: North 0° 56' West, 60.00 feet; North 88° 57' East, 92.00 feet on the Northern line of 60 foot Hintze Avenue; and North 0° 56' West, 125.00 feet; thence along the existing City Limits as established by the FAIR ADDITION (151), as per description filed February 8, 1963, as Instrument 5123, Stanislaus County Records, the following bearings and distances: North 0° 56' West, 100.94 feet; South 88° 50' East, 9.47 feet; North 0° 56' West, 195.47 feet; North 89° 51' West, 119.99 feet; North 0° 56' West, 123.26 feet; South 89° 51' East, 69.22 feet on the Northern line of 40 foot East Fairmont Avenue; North 0° 56' West, 360.00 feet; South 89° 51' East, 3.75 feet on the Northern line of 50 foot Corson Avenue; North 0° 56' West, 126.65 feet; North 89° 51' West, 80.65 feet; North 0° 56' West, 176.90 feet; South 89° 51' East, 80.00 feet on the Northern line of 40 foot Palm Avenue; North 0° 56' West, 196.00 feet; North 89° 51' West, 80.00 feet; North 0° 56' West, 98.00 feet; and North 89° 51' West, 237.00 feet on the Southern line of 40 foot East Roseburg Avenue to the point of beginning, containing 128.825 Acres, more or less.

MODESTO CITY COUNCIL
RESOLUTION NO. 67-532

A RESOLUTION OF INTENTION OF THE COUNCIL OF THE CITY OF MODESTO TO CALL A SPECIAL ELECTION TO ANNEX TERRITORY TO THE CITY OF MODESTO.
(EL VISTA NO. 1 ADDITION)

WHEREAS, on the 7th day of June, 1967, a petition proposing that the following described new territory, to wit, El Vista No. 1 Addition, be annexed to the City of Modesto, was duly received by the Council of the City of Modesto, and

WHEREAS, said petition is signed by not less than one-fourth (1/4) of the qualified electors residing within said described territory as shown by the County registration of voters, and

WHEREAS, said petition contains said description of the said new territory proposed to be annexed to said City of Modesto,

NOW, THEREFORE, it is hereby resolved that it is the intention of this Council to call a special election for the purpose of submitting to the electors residing within the hereinafter described territory the question whether or not said described territory should be annexed to said City of Modesto, and the property therein subjected to taxation after annexation equally with the property within the City, to pay the bonded indebtedness of the City of Modesto for the acquisition, construction or completion of municipal improvements outstanding or authorized at the date of the first publication of the notice of the election. Said territory is described as attached hereto.

Said territory shall be designated and referred to upon election ballots as El Vista No. 1 Addition.

Any person owning real property within the said described territory may appear before the Council of the City of Modesto on the 24th day of July, 1967, at the hour of 8:00 o'clock P.M., at the Council Chambers located in the City Hall, 801 - 11th Street, Modesto, California, concerning written protest against the annexation filed pursuant to Government Code Section 35120.

The foregoing resolution was introduced at a regular meeting of the Council of the City of Modesto held on the 26th day of June, 1967, by Councilman Smith, who moved its adoption, which motion being duly seconded by Councilman Simon, was upon roll call carried and the resolution adopted by the following vote:

AYES: Councilmen: Robinson, Shastid, Simon, Smith, Mayor Davies

NOES: Councilmen: None

ABSENT: Councilmen: Hughes, Mitchell

ATTEST: W. T. Chynoweth
W. T. CHYNOWETH, City Clerk

(SEAL)

APPROVED AS TO FORM:

By Elwyn L. Johnson
ELWYN L. JOHNSON, City Attorney

APPROVED AS TO DESCRIPTION:

By Raula Javed
Public Works Department
6-23-67

EL VISTA NO. 1 ADDITION

All that real property in the State of California, County of Stanislaus, being portions of Sections 26, 27, and 35, Township 3 South, Range 9 East, Mount Diablo Base and Meridian, and also being portions of ALTA VISTA TRACT, as per map filed September 12, 1946 in Volume 14 of Maps, Page 75, ALTA VISTA TRACT NO. 2, as per map filed May 15, 1947 in Volume 16 of Maps, Page 43, YOSEMITE VILLA, as per map filed June 1, 1950 in Volume 17 of Maps, Page 1, and PALO VERDE TRACT, as per map filed May 24, 1951 in Volume 17 of Maps, Page 22, Stanislaus County Records, described as follows:

Beginning at a point on the existing City Limits as established by the Southeastern corner of the YOSEMITE LANES ADDITION (163) as per description filed May 19, 1964 as Instrument 19735, Stanislaus County Records, said point being at the intersection of the Southern line of a 66 foot public road known as Yosemite Boulevard and the Southerly extension of the Western line of a 60 foot public road known as Trask Lane;

Thence along the existing City Limits and the Yosemite Lanes Addition, and along the Western line of Trask Lane, North $0^{\circ} 35' 20''$ West, 301.00 feet, to the Northern line of the 30 foot alley in Block 2265; thence along said Northern line and its Westerly extension, North $89^{\circ} 54' 15''$ West, 656.55 feet, to a point on the Western line of a 60 foot public road known as Colfax Avenue; thence along said Western line, North $0^{\circ} 35' 55''$ West, 85.18 feet; thence on a tangent curve concave to the Southwest, having a Radius of 15.00 feet, a Central Angle of $89^{\circ} 18' 20''$ and an Arc Length of 23.38 feet, to its point of tangency with the Southern line of a 75 foot public road known as Glendale Avenue; thence along said Southern line, North $89^{\circ} 54' 15''$ West, 125.18 feet, to the Western line of the 20 foot alley in Block 2322; thence along said Western line, South $0^{\circ} 35' 55''$ East, 100.00 feet, to the Northern line of the 20 foot alley in Block 2322; thence along said Northern line and its Westerly extension, North $89^{\circ} 54' 15''$ West, 486.55 feet, to a point on the center line of an 80 foot public road known as El Vista Avenue, said point being on the section line common to Sections 26 and 27; thence North $89^{\circ} 50'$ West, 40.00 feet, to a point on the Western line of El Vista Avenue, said point being the Northwestern corner of the Yosemite Lanes Addition and a point on the existing City Limits as established by the LA LOMA-YOSEMITE ADDITION (55), as per description filed December 4, 1953 as Instrument 30045, Stanislaus County Records;

Thence along the existing City Limits and the La Loma-Yosemite Addition, and along the Northern line of the 20 foot alley in Block 2264 and its Westerly extension across a 60 foot public road known as Parry Avenue, and along the Northern line of the 20 foot alley in Block 2223 and its extension across a 60 foot public road known as Phoenix Avenue, North $89^{\circ} 50'$ West, 1471.03 feet, to a point on the Western line of said Phoenix Avenue; thence along said Western line, North $0^{\circ} 35' 40''$ West, 35.00 feet, to the Southeastern corner of Lot 14 of Block 2196, said point being the Southeastern corner of the RUFFINO ADDITION (135), as per description filed July 31, 1962 as Instrument 28934, Stanislaus County Records;

Thence along the existing City Limits and the Ruffino Addition, and along the Western line of Phoenix Avenue, North $0^{\circ} 35' 40''$ West, 60.00 feet, to the Southeastern corner of Lot 13 of Block 2196, said point being the Southeastern corner of the PHOENIX STATION ADDITION (88), as per description filed March 11, 1959 as Instrument 6959, Stanislaus County Records;

Thence along the existing City Limits and the Phoenix Station Addition, North $0^{\circ} 35' 40''$ West, 60.00 feet, to the Northeastern corner of said Addition and the Northeastern corner of Lot 13 of Block 2196; thence along the Northern line of said Addition and said Lot 13, North $89^{\circ} 50'$ West, 127.63 feet, to the Eastern line of the 20 foot alley in Block 2196, said point being on the existing City Limits as established by

the La Loma-Yosemite Addition;

Thence along the existing City Limits and the La Loma-Yosemite Addition, and along the Eastern line of the alley in Block 2196, North $0^{\circ} 34' 40''$ West, 240.00 feet, to the Southern line of a 60 foot public road known as Miller Avenue; thence along said Southern line, South $89^{\circ} 50'$ East, 187.56 feet, to the Eastern line of 60 foot Phoenix Avenue; thence along said Eastern line, South $0^{\circ} 35' 40''$ East, 120.00 feet, to the Southern line of the 20 foot alley in Block 2224; thence along said Southern line and its Easterly extension across 60 foot Parry Avenue, and along the Southern line of the 20 foot alley in Block 2263, South $89^{\circ} 50'$ East, 1410.97 feet, to the Western line of 80 foot El Vista Avenue; thence along said Western line and its extension across 60 foot Miller Avenue, North $0^{\circ} 36' 30''$ West, 180.00 feet, to the Northern line of Miller Avenue; thence along said Northern line, North $89^{\circ} 50'$ West, 124.48 feet, to the Eastern line of the 20 foot alley in Block 2262; thence along the Eastern line alley in Block 2262 and its Northerly extension across a 60 foot public road known as Haddon Avenue, and along the Eastern line of the 20 foot alley in Block 2260 and its Northerly extension across a 60 foot public road known as Roble Avenue, and along the Eastern line of the 20 foot alley in Block 2258 and its Northerly extension across a 60 foot public road known as Encina Avenue, North $0^{\circ} 36'$ West, 1879.08 feet, to the Northern line of Encina Avenue and the Southern line of the Modesto Irrigation District Lateral Number 2;

Thence leaving the existing City Limits and along said Southern line of Lateral Number 2, South $89^{\circ} 46' 30''$ East, 164.27 feet, to the center line of 80 foot El Vista Avenue and a point on the section line common to Sections 26 and 27; thence continuing along the Southern line of Lateral Number 2, South $89^{\circ} 58'$ East, 1314.17 feet, to the center line of 60 foot Trask Lane; thence along said center line, South $0^{\circ} 35' 20''$ East, 2636.30 feet, to a point on the Southern line of 66 foot Yosemite Boulevard; thence along said Southern line, North $89^{\circ} 54' 15''$ West, 30.00 feet, to the point of beginning, containing 87.939 Acres, more or less.

MODESTO CITY COUNCIL
RESOLUTION NO. 67-533

A RESOLUTION DETERMINING THAT THE PUBLIC INTEREST AND CONVENIENCE REQUIRE THAT AN AREA BE ANNEXED TO THE MODESTO MUNICIPAL SEWER DISTRICT NO. 1; SETTING FORTH A GENERAL DESCRIPTION OF THE AREA PROPOSED TO BE ANNEXED TO THE DISTRICT; AND NAMING A TIME AND PLACE FOR HEARING ON THE ANNEXATION OF SAID TERRITORY TO SAID DISTRICT AND PROVIDING FOR NOTICE THEREOF. (NORTH 99 NO. 2 ADDITION)

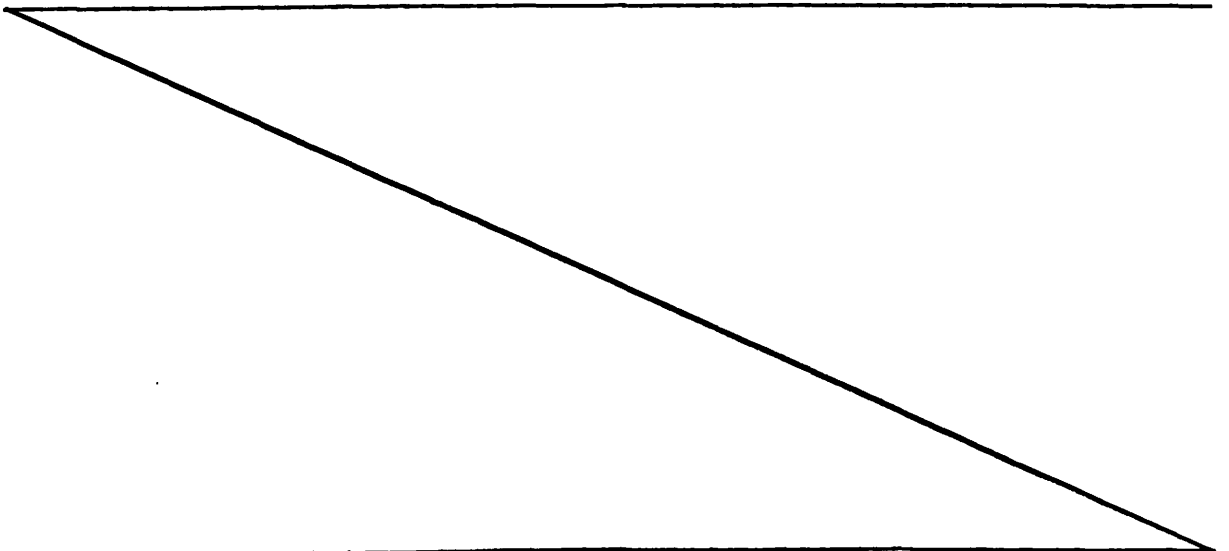
WHEREAS, there has been annexed to the City of Modesto on April 24, 1967, certain territory known as NORTH 99 NO. 2 ADDITION, and

WHEREAS, the inclusion of the area contained in NORTH 99 NO. 2 ADDITION to the Modesto Sewer District No. 1 of the City of Modesto is required by the public interest and convenience,

NOW, THEREFORE, BE IT RESOLVED by the Council of the City of Modesto as follows:

SECTION 1. The public interest and convenience require that that certain area annexed to the City of Modesto and known as NORTH 99 NO. 2 ADDITION (herein called the area proposed to be annexed) be annexed to the Modesto Municipal Sewer District No. 1 (herein called the "district") under the Municipal Sewer and Water Facilities Law of 1911 (California Health and Safety Code Sections 4600, et seq., herein called the "Law") pursuant to Article 6 of the Law.

SECTION 2. A general description of the boundaries of the area proposed to be annexed to the district is as follows:



NORTH 99 NO. 2 ADDITION

All that real property in the State of California, County of Stanislaus, being a portion of the Northwest quarter of Section 19, Township 3 South, Range 9 East, Mount Diablo Base and Meridian, described as follows:

Commencing at a point on the existing City Limits as established by the most Westerly line of the NORTH 99 ADDITION, as per description filed June 28, 1966, as Instrument 23028, Stanislaus County Records, said point being the Northwest corner of Section 19; thence along the existing City Limits and the Western line of Section 19, South $0^{\circ} 25'$ East, 10.69 feet, to its intersection with the center line of a Public Road known as West Orangeburg Avenue and the true point of beginning; thence continuing along the existing City Limits the following courses:

Thence along the center line of West Orangeburg Avenue, South $83^{\circ} 30' 50''$ East, 24.30 feet; thence continuing along said center line on a tangent curve concave to the Southwest, having a Radius of 300.00 feet, a Central Angle of $48^{\circ} 27' 51''$ and an Arc Length of 253.76 feet, to its intersection with the center line of a Public Road known as Evergreen Road; thence along said center line, North $54^{\circ} 57' 01''$ East, 111.80 feet; thence continuing along said center line on a tangent curve concave to the Southeast, having a Radius of 379.85 feet, a Central Angle of $35^{\circ} 41' 29''$ and an Arc Length of 236.62 feet, to its intersection with the Northern line of Section 19; thence along said section line, South $89^{\circ} 21' 30''$ East, 509.79 feet; thence South $0^{\circ} 33' 30''$ East, 318.48 feet; thence North $89^{\circ} 21' 30''$ West, 151.00 feet; thence South $0^{\circ} 33' 30''$ East, 701.39 feet; thence North $89^{\circ} 42' 15''$ West, 323.42 feet, to a point on the Eastern line of the California State Freeway, U. S. 99; thence along said Eastern line, South $43^{\circ} 21'$ East, 421.69 feet, and South $48^{\circ} 01' 45''$ East, 236.12 feet; thence across said Freeway, South $0^{\circ} 41'$ East, 329.99 feet, to a point on the Western line of said Freeway; thence along said Western line, the following courses: North $32^{\circ} 02' 43''$ West, 156.09 feet; thence North $42^{\circ} 06' 46''$ West, 324.15 feet; thence North $43^{\circ} 21'$ West, 300.00 feet; thence South $46^{\circ} 35' 42''$ West, 48.01 feet; thence along a Radial line, South $79^{\circ} 39' 39''$ West, 84.00 feet; thence along a curve concave to the Southwest, the center of which bears South $79^{\circ} 39' 39''$ West, having a Radius of 552.00 feet, a Central Angle of $28^{\circ} 13' 51''$ and an Arc Length of 271.98 feet; thence North $38^{\circ} 31' 39''$ West, 229.08 feet; thence North $44^{\circ} 47' 32''$ West, 95.51 feet; thence North $48^{\circ} 41' 21''$ West, 151.77 feet, to a point on the Western line of Section 19; thence along the Western line of Section 19, North $0^{\circ} 25'$ West, 677.05 feet, to the point of beginning, containing 24.429 Acres, more or less.

SECTION 3. The area proposed to be annexed to the Modesto Municipal Sewer District No. 1 is hereby designated as Modesto Municipal Sewer District No. 1 Annexation No. 3.

SECTION 4. The Council hereby declares that the area proposed to be annexed to the district will be benefited by such annexation.

SECTION 5. Monday, August 14, 1967, at the hour of 8:00 P.M., is hereby named as the time and the City Council Chambers, City Hall, 801 - 11th Street, Modesto, California, is hereby named as the place for the hearing by the Council of the City of objections by any person interested in the annexation of the territory proposed to be annexed. On said day fixed for the hearing, or any day to which the hearing is continued, the Council shall hear and consider all written and oral objections presented to the annexation of the territory proposed to be annexed. At the hearing the Council may exclude from the territory proposed to be annexed any area that in its opinion would not be benefited by inclusion within the Modesto Municipal Sewer District No. 1. The Council will not modify the boundaries of the territory proposed to be annexed so as to exclude from it any land which would in the judgment of the Council be benefited by inclusion within the Modesto Municipal Sewer District No. 1, nor will the Council include in the territory proposed to be annexed any lands which will not in its judgment be so benefited. Upon the final hearing, and after making all necessary and proper changes (if any) in the boundaries of the territory proposed to be annexed, the Council may, by resolution passed by a vote of two-thirds (2/3) of all of its members, annex the territory designated as Modesto Municipal Sewer District No. 1 Annexation No. 3.

SECTION 6. The City Clerk is hereby directed, upon the adoption of this resolution, to cause this resolution, together with the names of the members of the Council voting for and against it, to be published once a week for at least two (2) weeks before the day fixed for the hearing in The Modesto Bee, a newspaper of general circulation printed and published in the City. The first

of said publications shall be not more than sixty (60) nor less than thirty (30) days prior to the date fixed for the hearing. The City Clerk is hereby further directed to cause copies of this resolution to be posted in three (3) public places within the area proposed to be annexed, which said public places are hereby fixed and determined by the Council as follows:

- (1) On the south side of Evergreen at the east boundary of the annexation.
- (2) At the southeast corner of Evergreen and West Orangeburg Avenue.
- (3) On the westerly side of Orangeburg at the south line of the annexation.

Said posting shall be made not earlier than the sixtieth (60th) nor later than the thirtieth (30th) day prior to the date fixed for the hearing. Not earlier than sixty (60) nor later than thirty (30) days prior to the hearing a copy of this resolution, together with a map showing the boundary lines of the territory proposed to be annexed, shall be mailed postage prepaid:

(1) to each person to whom land in the area proposed to be annexed is assessed either (a) as such owner as shown on the last equalized county assessment roll of the County, at his address as shown upon said roll, or in the case of any real property assessed for purposes of general taxation by the State Board of Equalization then to the owner of such property as shown on the last roll of the State Board of Equalization transmitted to the County Auditor of the County at his address as shown upon such roll, or (b) as such owner is otherwise known to the City Clerk at his address as known to the City Clerk (and the City Clerk shall make diligent efforts to ascertain the names and addresses of all persons owning land in the area proposed to be annexed as of a date not more than thirty (30) days prior to the date of the hearing, including inspection by or for him of said last equalized county assessment roll, said roll of said State Board of Equalization, the County Assessor's records, the County Recorder's records, and inquiry at other sources); and

(2) to each person who has any interest in any land in the area proposed to be annexed whose name and address and a designation of the land in which he is interested is on file in the office of the City Clerk.

Any error, omission or mistake in any such mailing or any failure of any person to receive any such printed copy of this resolution (and such map) shall not invalidate the proceedings hereby initiated. Said publication, posting and mailing shall constitute notice of the hearing and no other notice of the hearing need be given.

SECTION 7. This resolution is adopted, and all proceedings for the annexation of the territory proposed to be annexed and designated as Modesto Municipal Sewer District No. 1 Annexation No. 3, shall be taken pursuant to the Law.

The foregoing resolution was introduced at a regular meeting of the Council of the City of Modesto held on the 26th day of June, 1967, by Councilman Shastid, who moved its adoption, which motion being duly seconded by Councilman Smith, was upon roll call carried and the resolution adopted by the following vote:

AYES: Councilmen: Robinson, Shastid, Simon, Smith, Mayor Davies
NOES: Councilmen: None
ABSENT: Councilmen: Hughes, Mitchell

ATTEST: W. T. Chynoweth
W. T. CHYNOWETH, City Clerk

(SEAL)

APPROVED AS TO FORM:

BY Elwyn L. Johnson
ELWYN L. JOHNSON, City Attorney

APPROVED AS TO DESCRIPTION

BY Paul J. ...
Public Works Department
6-23-67

Blind
4-5-67

Description of access road and utility easement from Jennings Road to Oxidation Ponding Area.

All that certain real property situate in the County of Stanislaus, State of California, described as follows:

Portion of Section 3, Township 5 South, Range 8 East, Mount Diablo Base and Meridian, more particularly described as follows:

A strip of land 40 feet in width lying 20 feet on each side of the following described centerline:

Commencing at the northeast corner of Section 3, said Township and Range; thence westerly along the North line of said Section 3 a distance of 20 feet to a point on the West line of Jennings Road; thence leaving said North line of Section 3 southerly 60 feet along said West line of Jennings Road to the point of beginning of the parcel of land to be herein described; thence from said point of beginning, leaving said westerly line of Jennings Road, westerly 1300 feet on a line parallel to and distant 60 feet southerly at right angles from said North line of Section 3; thence northwesterly 100 feet to a point distant southerly 40 feet at right angles from said North line of Section 3; thence westerly 2152 feet more or less on a line parallel to and distant 40 feet southerly at right angles from said North line of Section 3 to the westerly terminus of the said centerline to be herein described, said westerly terminus being 1720 feet easterly of the West line of said Section 3 measured on a line parallel to and distant 40 feet southerly at right angles from said North line of Section 3. The northerly line of the herein described easement being parallel and close to the southerly bank of the Westport Drain.

B.M.
4-5-67

Description of pole and wire easement from Jennings Road to Oxidation Ponding Area Site.

All that certain real property situate in the County of Stanislaus, State of California, described as follows:

Portion of the east one-half of the northeast one-quarter of Section 10, Township 5 South, Range 8 East, Mount Diablo Base and Meridian, more particularly described as follows:

A strip of land 15 feet in width lying southerly of and contiguous to the north line of said Section 10, extending from the West line of Jennings Road, said West line being 30 feet westerly of the East line of said Section 10, westerly to the West line of the East one-half of the northeast one-quarter of said Section 10.

4-5-67

Description of Oxidation Ponding Area Site

All that certain real property situate in the County of Stanislaus, State of California, described as follows:

Parcel 1

Portion of Swamp and Overflow Surveys No. 230, 232, 234 and 236 in Sections 3, 4, 5, 9 and 10, Township 5 South, Range 8 East, Mount Diablo Base and Meridian, and portions of Sections 3 and 4, Township 5 South, Range 8 East, Mount Diablo Base and Meridian, more particularly described as follows:

Beginning at a point on the West line of the East half of the northeast quarter of Section 10, said base and meridian, distant thereon southerly 150 feet along said West line from the northerly line of said Section 10; thence from said point of beginning northerly along said West line 150 feet to the North line of said Section 10; thence continuing northerly along the West line of the East half of the southeast quarter of Section 3 said base and meridian, to a point distant thereon 2050 feet northerly from the South line of said Section 3; thence leaving said West line of the East half of the southeast quarter of said Section 3, northwesterly to a point on the South line of the northeast quarter of said Section 3, distant thereon 725 feet easterly from the southwest corner of said northeast quarter of Section 3; thence northwesterly to a point on the West line of said northeast quarter of Section 3, distant thereon 735 feet northerly from said southwest corner of the northeast quarter of said Section 3; thence northerly along said West line of the northeast quarter of said Section 3 a distance of 130 feet; thence leaving said West line of the northeast quarter of said Section 3 northwesterly to a point on the first standard parallel South, distant thereon easterly 1720 feet from the northwesterly corner of said Section 3; thence westerly along said first standard parallel South to a point on the East bank of the San Joaquin River, distant 17616.72 feet westerly from the northeast corner of Section 2, said Township and Range on said first standard parallel South, said point on East bank being that point referred to in Parcel 4 of the property conveyed to Hailwood, Inc., in Volume 1417, Page 19, Official Records of Stanislaus County; thence southerly following said East bank upstream to a point 150 feet southerly at right angles from the South line of Section 4, said base and meridian; thence easterly parallel to and 150 feet southerly at right angles from said South line of said Sections 4 and 3 to said point of beginning.

Rec'd
4-5-67

Parcel 2

Portion of Sections 32 and 33, Township 4 South, Range 8 East, Mount Diablo Base and Meridian, described as follows:

Beginning at the United States Meander Line corner on the section line between section 4, Township 5 South, Range 8 East, and Section 33, Township 4 South, Range 8 East, said Base and Meridian, said Meander Line corner being 3969.44 feet westerly of the corner common to Section 3 and 4 in Township 5 South, Range 8 East, on the first standard parallel South; thence following the said United States Meander Line in Sections 32 and 33, Township 4 South, Range 8 East, the following courses and distances; North 32° 54' West 1049.47 feet; thence North 54° 04' West 916.41 feet; thence North 58° 21' West 924 feet; thence leaving said United States Meander Line, South 29° 08' West 2196.48 feet to the Township Line; thence North 89° 43' East 3168.07 feet to the point of beginning, said land being a portion of Swamp and Overflow Survey No. 63.

The foregoing resolution was introduced at a regular meeting of the Council of the City of Modesto held on the 26th day of June, 1967, by Councilman Shastid, who moved its adoption, which motion being duly seconded by Councilman Smith, was upon roll call carried and the resolution adopted by the following vote:

AYES: Councilmen: Robinson, Shastid, Simon, Smith, Mayor Davies

NOES: Councilmen: None

ABSENT: Councilmen: Hughes, Mitchell

ATTEST: W. T. Chynoweth
W. T. CHYNOWETH, City Clerk

(SEAL)

APPROVED AS TO FORM:

By Elwyn L. Johnson
ELWYN L. JOHNSON, City Attorney

APPROVED AS TO DESCRIPTION:

RAM By Ross Campbell
6-21-67 Public Works Department

MODESTO CITY COUNCIL
RESOLUTION NO. 67-534

A RESOLUTION AUTHORIZING THE INSTITUTION OF CONDEMNATION PROCEEDINGS TO ACQUIRE CERTAIN REAL PROPERTY IN THE COUNTY OF STANISLAUS TO BE USED FOR A REMOTE SEWER PONDING SITE, A MUNICIPAL PURPOSE.

BE IT RESOLVED by the Council of the City of Modesto that it finds and determines and hereby declares that:

The public interest, convenience, and necessity require the acquisition of certain real property to be used for municipal purposes, namely, a remote sewer ponding site.

The use of said real property for a remote sewer ponding site is a municipal purpose and is a public use authorized by law.

The proposed acquisition is planned in a manner which will be most compatible with the greatest public good and the least private injury; and

BE IT FURTHER RESOLVED that the City Attorney of the City of Modesto be authorized and directed to commence and maintain in the name of the City of Modesto such actions and proceedings of eminent domain in the Superior Court of the State of California, in and for the County of Stanislaus, as are necessary for the purpose of condemning and acquiring the hereinafter described real property for the purposes and uses aforesaid.

The real property hereinabove referred to, the condemnation of which is hereby authorized for the purpose aforesaid, is situated in the County of Stanislaus, State of California, and is more particularly described as follows:

MODESTO CITY COUNCIL
RESOLUTION NO. 67-535

A RESOLUTION AUTHORIZING FILING OF APPLICATION WITH THE DEPARTMENT OF HOUSING AND URBAN DEVELOPMENT, UNITED STATES OF AMERICA, FOR GRANT TO ACQUIRE OPEN-SPACE LAND FOR THE CHRYSLER NEIGHBORHOOD PARK.

WHEREAS, Title VII of the Housing Act of 1961, as amended, provides for the making of grants by the Secretary of Housing and Urban Development to states and local public bodies to assist them in the acquisition and development of permanent interests in land for open-space uses where such assistance is needed for carrying out a unified or officially coordinated program for the provision and development of open-space land as part of the comprehensively planned development of the urban area, and

WHEREAS, the City of Modesto desires to acquire fee simple title to certain land known as the Chrysler Neighborhood Park, which land is to be held and used for permanent open-space land for a public park, and

WHEREAS, Title VI of the Civil Rights Act of 1964, and the regulations of the Department of Housing and Urban Development effectuating that Title, provide that no person shall be discriminated against because of race, color, or national origin in the use of the land acquired, and

WHEREAS, it is recognized that the contract for Federal grant will impose certain obligations and responsibilities upon the City of Modesto and will require among other things (1) assurances that families and individuals displaced as a result of the open-space land project are offered decent, safe, and sanitary housing, (2) compliance with Federal labor standards, and (3) compliance with Federal requirements relating to equal employment opportunity, and

WHEREAS, it is estimated that the cost of acquiring said interests will be Twenty-one thousand, three hundred twenty-two and no/100ths (\$21,322.00) Dollars,

NOW, THEREFORE, BE IT RESOLVED by the Council of the City of Modesto as follows:

1. That an application be made to the Department of Housing and Urban Development for a grant in an amount authorized by Title VII of the Housing Act of 1961, as amended, which amount is presently estimated to be Ten thousand, six hundred sixty-one and no/100ths (\$10,661.00) Dollars, and that the City of Modesto will pay the balance of the cost from other funds available to it.

2. That the City Manager is hereby authorized and directed to execute and to file such application with the Department of Housing and Urban Development, to provide additional information and to furnish such documents as may be required by said Department, to execute such contracts as are required by said Department, and to act as the authorized correspondent of the City of Modesto.

3. That the proposed acquisition is in accordance with plans for the allocation of land for open-space uses, and that, should said grant be made, the City of Modesto will acquire, develop, and retain said land for the uses designated in said application and approved by the Department of Housing and Urban Development.

4. That the United States of America and the Secretary of Housing and Urban Development be, and they hereby are, assured of full compliance by the City of Modesto with regulations of the Department of Housing and Urban Development effectuating Title VI of the Civil Rights Act of 1964.

The foregoing resolution was introduced at a regular meeting of the Council of the City of Modesto held on the 26th day of June, 1967, by Councilman Shastid, who moved its adoption, which motion being duly seconded by Councilman Smith, was upon roll call carried and the resolution adopted by the following vote:

AYES: Councilmen: Robinson, Shastid, Simon, Smith, Mayor Davies


NOES: Councilmen: None

ABSENT: Councilmen: Hughes, Mitchell




Lee H. Davies, Mayor

ATTEST:



W. T. Chynoweth, City Clerk

APPROVED AS TO FORM:

BY: 

Elwyn L. Johnson, City Attorney

MODESTO CITY COUNCIL
RESOLUTION NO. 67-536

A RESOLUTION AUTHORIZING PURCHASE OF FOUR-WHEEL STREET SWEEPER, MOBILE MODEL 2-TE-3 TWIN-ENGINE 4-WHEEL SWEEPER FROM NIXON-EGLI EQUIPMENT COMPANY

WHEREAS, Resolution No. 67-351 adopted by the Council of the City of Modesto on May 8, 1967 authorized the staff to negotiate for the purchase of a street sweeper rather than follow formal bid procedures, and

WHEREAS, the Purchasing Officer, in memorandum dated June 22, 1967 has recommended that the negotiated bid of \$13,460 received from Nixon-Egli Equipment Company, Inc. 6003 Shellmound Street, Emeryville, California be accepted for a Mobil Model No. 2-TE-3 twin-engine 4-wheel sweeper, 3 cubic yard capacity with a standard heavy duty transmission, single-speed differential completed, equipped, serviced and ready to run, and equipped with all necessary equipment to comply with the requirements of the State of California, Division of Industrial Safety and the Division of Motor Vehicles:

NOW, THEREFORE, BE IT RESOLVED by the Council of the City of Modesto that the bid of Nixon-Egli Equipment Company, Inc. for one Mobile Model 2-TE-3 twin-engine, 4-wheel sweeper at a cost of \$13,460 be accepted and execution of a purchase order for the equipment authorized.

The foregoing resolution was introduced at a regular meeting of the Council of the City of Modesto held on the 26th day of June, 1967 by Councilman Shastid , who moved its adoption, which motion being duly seconded by Councilman Smith , was upon roll call carried and the resolution adopted by the following vote:

AYES: Councilmen: Robinson, Shastid, Smith, Mayor Davies

NOES: Councilmen: Simon

ABSENT: Councilmen: Hughes, Mitchell

ATTEST: W. T. Chynoweth
W. T. Chynoweth, City Clerk

MODESTO CITY COUNCIL
RESOLUTION NO. 67-537

A RESOLUTION APPROVING AGREEMENT BETWEEN THE CITY OF MODESTO AND DAROLD JOLLIFF FOR THE RENTAL OF 14 TRANSIENT AIRCRAFT TIE-DOWN SPACES AT THE MODESTO CITY-COUNTY AIRPORT

BE IT HEREBY RESOLVED by the Council of the City of Modesto that the agreement between the City of Modesto and Darold Jolliff for the rental of 14 transient air-craft tie-down spaces at the Modesto City-County Airport, commencing July 1, 1967

for

be, and it is hereby approved.

BE IT FURTHER RESOLVED that the execution of said agreement by the designated city officials be authorized.

The foregoing resolution was introduced at a regular meeting of the Council of the City of Modesto held on the 26th day of June , 19 67, by Councilman Shastid , who moved its adoption, which motion being duly seconded by Councilman Smith was upon roll call carried and the resolution adopted by the following vote:

AYES: Councilmen: Robinson, Shastid, Simon, Smith, Mayor Davies

NOES: Councilmen: None

ABSENT: Councilmen: Hughes, Mitchell

ATTEST:


W. T. CHYNOWETH, City Clerk

MODESTO CITY COUNCIL
RESOLUTION NO. 67-538

A RESOLUTION APPROVING AGREEMENT BETWEEN THE CITY OF MODESTO AND STANDARD OIL COMPANY OF CALIFORNIA FOR LEASE OF THE AIRCRAFT FUELING FACILITY AT MODESTO CITY-COUNTY AIRPORT.

BE IT HEREBY RESOLVED by the Council of the City of Modesto that the agreement between the City of Modesto and Standard Oil Company of California for the lease of the aircraft fueling facility at the Modesto City-County Airport commencing July 1, 1967 for

be, and it is hereby approved.

BE IT FURTHER RESOLVED that the execution of said agreement by the designated city officials be authorized.


The foregoing resolution was introduced at a regular meeting of the Council of the City of Modesto held on the 26th day of June , 1967 , by Councilman Shastid , who moved its adoption, which motion being duly seconded by Councilman Smith was upon roll call carried and the resolution adopted by the following vote:

AYES: Councilmen: Robinson, Shastid, Simon, Smith, Mayor Davies

NOES: Councilmen: None

ABSENT: Councilmen: Hughes, Mitchell

ATTEST:


W. T. CHYNOWETH, City Clerk

MODESTO CITY COUNCIL
RESOLUTION NO67-539

A RESOLUTION APPROVING AGREEMENT BETWEEN THE CITY OF MODESTO AND
DAROLD JOLLIFF, TO OPERATE AND MAINTAIN THE AIRCRAFT FUELING FACILITY
AT THE MODESTO CITY-COUNTY AIRPORT

BE IT HEREBY RESOLVED by the Council of the City of Modesto

that the agreement between the City of Modesto and Darold Jolliff
for the operation and maintenance of the aircraft fueling facility
at the Modesto City-County Airport, commencing July 1, 1967

~~for~~

be, and it is hereby approved.

BE IT FURTHER RESOLVED that the execution of said agreement
by the designated city officials be authorized.

The foregoing resolution was introduced at a regular meeting
of the Council of the City of Modesto held on the 26th day of
June , 1967 , by Councilman Shastid , who moved its adoption,
which motion being duly seconded by Councilman Smith
was upon roll call carried and the resolution adopted by the following
vote:

AYES: Councilmen: Robinson, Shastid, Simon, Smith. Mayor Davies

NOES: Councilmen: None

ABSENT: Councilmen: Hughes, Mitchell

ATTEST:


W. T. CHYNOWETH, City Clerk

MODESTO CITY COUNCIL
RESOLUTION NO. 67-540

A RESOLUTION APPROVING AGREEMENT BETWEEN THE CITY OF MODESTO AND
MODESTO FLYING SERVICE FOR LEASE OF ONE-HALF OF HANGAR NO. 5

BE IT HEREBY RESOLVED by the Council of the City of Modesto
that the agreement between the City of Modesto and Modesto Flying
Service for lease of the west one-half of Hangar No. 5 located at
the Modesto City-County Airport effective July 1, 1967.

~~FOR~~

be, and it is hereby approved.

BE IT FURTHER RESOLVED that the execution of said agreement
by the designated city officials be authorized.

The foregoing resolution was introduced at a regular meeting
of the Council of the City of Modesto held on the 26th day of
June , 19 67 , by Councilman Shastid , who moved its adoption,
which motion being duly seconded by Councilman Smith
was upon roll call carried and the resolution adopted by the following
vote:

AYES: Councilmen: Robinson, Shastid, Simon, Smith, Mayor Davies

NOES: Councilmen: None

ABSENT: Councilmen: Hughes, Mitchell

ATTEST:


W. T. CHYNOWETH, City Clerk

MODESTO CITY COUNCIL
RESOLUTION NO. 67-541

A RESOLUTION APPROVING AGREEMENT BETWEEN THE CITY OF MODESTO AND
LESLIE W. BAKER AND VIVIAN L. BAKER FOR SEWER SERVICE AT 1211 EAST
FAIRMONT

BE IT HEREBY RESOLVED by the Council of the City of Modesto
that the agreement between the City of Modesto and Leslie W. Baker
and Vivian L. Baker

for sewer service at 1211 East Fairmont, on the north side of Fairmont
between El Terino Avenue and Coffee Road
be, and it is hereby approved.

BE IT FURTHER RESOLVED that the execution of said agreement
by the designated city officials be authorized.

The foregoing resolution was introduced at a regular meeting
of the Council of the City of Modesto held on the 26th day of
June , 1967 , by Councilman Shastid , who moved its adoption,
which motion being duly seconded by Councilman Smith
was upon roll call carried and the resolution adopted by the following
vote:

AYES: Councilmen: Robinson, Shastid, Simon, Smith, Mayor Davies

NOES: Councilmen: None

ABSENT: Councilmen: Hughes, Mitchell

ATTEST: W. T. Chynoweth
W. T. CHYNOWETH, City Clerk

MODESTO CITY COUNCIL
RESOLUTION NO. 67-542

RESOLUTION AUTHORIZING THE PURCHASE OF A WELL SCREEN FOR USE AT
PUMP STATION NO. 35

BE IT HEREBY RESOLVED by the Council of the City of Modesto that the Director of Public Works is hereby authorized to purchase a well screen for Well No. 35 from Edward E. Johnson, Inc., Saint Paul, Minnesota, at a cost of \$3,007.17, which includes the cost of the screen, shipping, taxes and installation as recommended in memorandum from Director of Public Works dated June 21, 1967.


The foregoing resolution was introduced at a regular meeting of the Council of the City of Modesto held on the 26th day of June, 1967 by Councilman Shastid , who moved its adoption, which motion being duly seconded by Councilman Smith , was upon roll call carried and the resolution adopted by the following vote:

AYES: Councilmen: Robinson, Shastid, Simon, Smith, Mayor Davies

NOES: , Councilmen: None

ABSENT: Councilmen: Hughes, Mitchell

Attest:



W. T. CHYNOWETH, City Clerk

MODESTO CITY COUNCIL
RESOLUTION NO. 67-543

A RESOLUTION INSTRUCTING THE SUPERINTENDENT OF
STREETS TO GIVE NOTICE REQUIRING CONSTRUCTION OF
CURB AND GUTTER ALONG
CERTAIN STREETS IN THE CITY OF MODESTO.(LOT 10,
BLOCK 2226, 2012 HADDON AVENUE)

WHEREAS, Chapter 27 of Part 3 of Division 7 of the
Streets and Highways Code of the State of California establishes
a procedure pursuant to which the construction of curb and gutter
_____ may be required, and

WHEREAS, in accordance with Section 5876 of the Streets
and Highways Code, the Superintendent of Streets finds that
curb and gutter _____ have been constructed in
front of the properties constituting more than fifty per cent (50%)
of the street frontage of Block 2226, Haddon Avenue,

NOW, THEREFORE, BE IT RESOLVED by the Council of the City
of Modesto as follows:

SECTION 1. The Superintendent of Streets is hereby
directed to notify the owners of record of the properties described
as follows:

All that real property in the City of Modesto,
County of Stanislaus, State of California,
described as follows:

Lot 10, Block 2226 of ALTA VISTA TRACT as per
map filed September 12, 1946, in Volume 14 of
Maps, Page 75, Stanislaus County Records.

to construct or cause to be constructed curb and gutter
along the street frontage of the property/properties hereinabove
described, all of said construction to be in accordance with City
of Modesto standards for such construction work.

SECTION 2. The 10th day of July, 1967,
at 7:45 o'clock P.M., in the Council Chambers, located in the
City Hall, 801 Eleventh Street, Modesto, California, is set as the
time and place where the Council will hear and pass upon objections
or protests, if any, which may be raised by any property owner or
other interested persons relating to the proposed work.

SECTION 3. The Superintendent of Streets is hereby
authorized to implement the provisions of this resolution in accordance
with the procedure contained in Chapter 27, Part 3, Division 7 of the
Streets and Highways Code of the State of California.

The foregoing resolution was introduced at a regular
meeting of the Council of the City of Modesto held on the 26th
day of June, 1967, by Councilman Shastid, who
moved its adoption, which motion being duly seconded by Council-
man Smith, was upon roll call carried and the resolution
adopted by the following vote:

AYES: Councilmen: Robinson, Shastid, Simon, Smith, Mayor Davies

NOES: Councilmen: None

ABSENT: Councilmen: Hughes, Mitchell

ATTEST: W. T. Chynoweth
W. T. CHYNOWETH, City Clerk

(SEAL)

APPROVED AS TO FORM:

By Elwyn L. Johnson
ELWYN L. JOHNSON, City Attorney

APPROVED AS TO DESCRIPTION:

By Paul [unclear]
Public Works Department

MODESTO CITY COUNCIL
RESOLUTION NO.67-544

A RESOLUTION INSTRUCTING THE SUPERINTENDENT OF
STREETS TO GIVE NOTICE REQUIRING CONSTRUCTION OF
CURB AND GUTTER ALONG
CERTAIN STREETS IN THE CITY OF MODESTO.(LOT 18,
BLOCK 2032, 179 NORTH SANTA ANA AVENUE)

WHEREAS, Chapter 27 of Part 3 of Division 7 of the
Streets and Highways Code of the State of California establishes
a procedure pursuant to which the construction of curb and gutter
_____ may be required, and

WHEREAS, in accordance with Section 5876 of the Streets
and Highways Code, the Superintendent of Streets finds that
curb and gutter _____ have been constructed in
front of the properties constituting more than fifty per cent (50%)
of the street frontage of Block 2032, North Santa Ana Avenue,

NOW, THEREFORE, BE IT RESOLVED by the Council of the City
of Modesto as follows:

SECTION 1. The Superintendent of Streets is hereby
directed to notify the owners of record of the properties described
as follows:

All that real property in the City of Modesto,
County of Stanislaus, State of California,
described as follows:

The Eastern half of Lot 18 of the SANTA ANA TRACT
as per map filed March 24, 1924 in Volume 9 of
Maps, Page 83, Stanislaus County Records.

to construct or cause to be constructed curb and gutter
along the street frontage of the property/properties hereinabove
described, all of said construction to be in accordance with City
of Modesto standards for such construction work.

SECTION 2. The 10th day of July, 1967,
at 7:45 o'clock P.M., in the Council Chambers, located in the
City Hall, 801 Eleventh Street, Modesto, California, is set as the
time and place where the Council will hear and pass upon objections
or protests, if any, which may be raised by any property owner or
other interested persons relating to the proposed work.

SECTION 3. The Superintendent of Streets is hereby
authorized to implement the provisions of this resolution in accordance
with the procedure contained in Chapter 27, Part 3, Division 7 of the
Streets and Highways Code of the State of California.

The foregoing resolution was introduced at a regular
meeting of the Council of the City of Modesto held on the 26th
day of June, 1967, by Councilman Shastid, who
moved its adoption, which motion being duly seconded by Council-
man Smith, was upon roll call carried and the resolution
adopted by the following vote:

AYES: Councilmen: Robinson, Shastid, Simon, Smith, Mayor Davies

NOES: Councilmen: None

ABSENT: Councilmen: Hughes, Mitchell

ATTEST: W. T. CRYNOWETH
W. T. CRYNOWETH, City Clerk

(SEAL)

APPROVED AS TO FORM:

By Elwyn L. Johnson
ELWYN L. JOHNSON, City Attorney

APPROVED AS TO DESCRIPTION:

By Frank [Signature]
Public Works Department

MODESTO CITY COUNCIL
RESOLUTION NO. 67-545

A RESOLUTION INSTRUCTING THE SUPERINTENDENT OF STREETS TO GIVE NOTICE REQUIRING CONSTRUCTION OF SIDEWALK, CURB AND GUTTER ALONG CERTAIN STREETS IN THE CITY OF MODESTO. (LOT 6, BLOCK 6132, 212 WEST GRANGER AVENUE)

WHEREAS, Chapter 27 of Part 3 of Division 7 of the Streets and Highways Code of the State of California establishes a procedure pursuant to which the construction of sidewalk, curb and gutter may be required, and

WHEREAS, in accordance with Section 5876 of the Streets and Highways Code, the Superintendent of Streets finds that sidewalk, curb and gutter have been constructed in front of the properties constituting more than fifty per cent (50%) of the street frontage of Block 6132, West Granger Avenue,

NOW, THEREFORE, BE IT RESOLVED by the Council of the City of Modesto as follows:

SECTION 1. The Superintendent of Streets is hereby directed to notify the owners of record of the properties described as follows:

All that portion of Section 20, Township 3 South, Range 9 East, Mount Diablo Base and Meridian, described as follows:

The Southern 117.84 feet of the northern 147.85 feet of the eastern 50 feet of the western 233.88 feet of Lot 1 of the MENSINGER COLONY, as per map filed May 18, 1909 in Volume 4 of Maps, Page 25, Stanislaus County Records.

to construct or cause to be constructed sidewalk, curb and gutter along the street frontage of the property/properties hereinabove described, all of said construction to be in accordance with City of Modesto standards for such construction work.

SECTION 2. The 10th day of July, 1967, at 7:45 o'clock P.M., in the Council Chambers, located in the City Hall, 801 Eleventh Street, Modesto, California, is set as the time and place where the Council will hear and pass upon objections or protests, if any, which may be raised by any property owner or other interested persons relating to the proposed work.

SECTION 3. The Superintendent of Streets is hereby authorized to implement the provisions of this resolution in accordance with the procedure contained in Chapter 27, Part 3, Division 7 of the Streets and Highways Code of the State of California.

The foregoing resolution was introduced at a regular meeting of the Council of the City of Modesto held on the 26th day of June, 1967, by Councilman Shastid, who moved its adoption, which motion being duly seconded by Councilman Smith, was upon roll call carried and the resolution adopted by the following vote:

AYES: Councilmen: Robinson, Shastid, Simon, Smith, Mayor Davies

NOES: Councilmen: None

ABSENT: Councilmen: Hughes, Mitchell

ATTEST: W. T. Chynoweth
W. T. CHYNOWETH, City Clerk

(SEAL)

APPROVED AS TO FORM:

By Elwyn L. Johnson
ELWYN L. JOHNSON, City Attorney

APPROVED AS TO DESCRIPTION:

By Frank [Signature]
Public Works Department

MODESTO CITY COUNCIL
RESOLUTION NO. 67-546

A RESOLUTION INSTRUCTING THE SUPERINTENDENT OF
STREETS TO GIVE NOTICE REQUIRING CONSTRUCTION OF
CURB AND GUTTER ALONG
CERTAIN STREETS IN THE CITY OF MODESTO.(LOT 13,
BLOCK 6142, WEST GRANGER AVENUE AT 1600 TULLY
ROAD)

WHEREAS, Chapter 27 of Part 3 of Division 7 of the
Streets and Highways Code of the State of California establishes
a procedure pursuant to which the construction of curb and gutter
_____ may be required, and

WHEREAS, in accordance with Section 5876 of the Streets
and Highways Code, the Superintendent of Streets finds that
curb and gutter _____ have been constructed in
front of the properties constituting more than fifty per cent (50%)
of the street frontage of Block 6142, West Granger Avenue,

NOW, THEREFORE, BE IT RESOLVED by the Council of the City
of Modesto as follows:

SECTION 1. The Superintendent of Streets is hereby
directed to notify the owners of record of the properties described
as follows:

All that real property in the City of Modesto,
County of Stanislaus, State of California,
described as follows:

Lot 13 of Block 6142 of WOODMAN TRACT as per map
filed October 18, 1946, in Volume 16 of Maps,
Page 6, Stanislaus County Records.

to construct or cause to be constructed curb and gutter
along the street frontage of the property/properties hereinabove
described, all of said construction to be in accordance with City
of Modesto standards for such construction work.

SECTION 2. The 10th day of July, 1967,
at 7:45 o'clock P.M., in the Council Chambers, located in the
City Hall, 801 Eleventh Street, Modesto, California, is set as the
time and place where the Council will hear and pass upon objections
or protests, if any, which may be raised by any property owner or
other interested persons relating to the proposed work.

SECTION 3. The Superintendent of Streets is hereby
authorized to implement the provisions of this resolution in accordance
with the procedure contained in Chapter 27, Part 3, Division 7 of the
Streets and Highways Code of the State of California.

The foregoing resolution was introduced at a regular
meeting of the Council of the City of Modesto held on the 26th
day of June, 1967, by Councilman Shastid, who
moved its adoption, which motion being duly seconded by Council-
man Smith, was upon roll call carried and the resolution
adopted by the following vote:

AYES: Councilmen: Robinson, Shastid, Simon, Smith, Mayor Davies

NOES: Councilmen: None

ABSENT: Councilmen: Hughes, Mitchell

ATTEST: W. T. Chynoweth
W. T. CHYNOWETH, City Clerk

(SEAL)

APPROVED AS TO FORM:

By Elwyn L. Johnson
ELWYN L. JOHNSON, City Attorney

APPROVED AS TO DESCRIPTION:

By Frank [unclear]
Public Works Department

MODESTO CITY COUNCIL
RESOLUTION NO. 67-547

A RESOLUTION APPROVING AGREEMENT BETWEEN THE CITY OF MODESTO AND
TIDEWATER SOUTHERN RAILWAY COMPANY, A CORPORATION, TO PERMIT CITY TO
ENTER PROPERTY FOR CONSTRUCTION AND MAINTENANCE OF PUBLIC ROAD GRADE
CROSSING AT LEVELAND LANE

BE IT HEREBY RESOLVED by the Council of the City of Modesto

that the agreement between the City of Modesto and Tidewater Southern
Railway Company to permit City of Modesto to enter property for construc-
tion and maintenance of public road grade crossing at Leveland Lane

~~FOR~~

be, and it is hereby approved.

BE IT FURTHER RESOLVED that the execution of said agreement
by the designated city officials be authorized.

The foregoing resolution was introduced at a regular meeting
of the Council of the City of Modesto held on the 26th day of
June , 1967 , by Councilman Shastid , who moved its adoption,
which motion being duly seconded by Councilman Smith
was upon roll call carried and the resolution adopted by the following
vote:

AYES: Councilmen: Robinson, Shastid, Simon, Smith, Mayor Davies

NOES: Councilmen: None

ABSENT: Councilmen: Hughes, Mitchell

ATTEST:


W. T. CHYNOWETH, City Clerk

MODESTO CITY COUNCIL
RESOLUTION NO. 67-548

A RESOLUTION APPROVING AGREEMENT BETWEEN THE CITY OF MODESTO AND RIBERA & SUE FOR DEVELOPMENT OF PLANS FOR TUOLUMNE RIVER REGIONAL PARK

BE IT HEREBY RESOLVED by the Council of the City of Modesto that the agreement between the City of Modesto and Ribera & Sue, landscape architects, for preparation of plans for the Tuolumne River Regional Park

~~and~~

be, and it is hereby approved.

BE IT FURTHER RESOLVED that the execution of said agreement by the designated city officials be authorized.

The foregoing resolution was introduced at a regular meeting of the Council of the City of Modesto held on the 26th day of June, 1967, by Councilman Hughes, who moved its adoption, which motion being duly seconded by Councilman Mitchell was upon roll call carried and the resolution adopted by the following vote:

AYES: Councilmen: Robinson, Shastid, Simon, Smith, Mayor Davies

NOES: Councilmen: None

ABSENT: Councilmen: Hughes, Mitchell

ATTEST:


W. T. CHYNOWETH, City Clerk

MODESTO CITY COUNCIL
RESOLUTION NO. 67-549

A RESOLUTION GIVING NOTICE OF THE PROPOSED ANNEXATION TO THE CITY OF MODESTO OF UNINHABITED TERRITORY DESCRIBED HEREIN AND DESIGNATED AS COFFEE NO. 2 ADDITION AND GIVING NOTICE OF TIME AND PLACE FOR HEARING PROTESTS THERETO.

WHEREAS, there has been filed with the City Council as the Legislative Body of the City of Modesto, a Municipal Corporation, a written petition containing a description of uninhabited territory contiguous to land lying within the boundary of said City of Modesto, and requesting therein that said territory be included in such Municipal Corporation, and

WHEREAS, it appears that it will be to the advantage, benefit and best interest of said City of Modesto to annex said territory to said Municipal Corporation, and

WHEREAS, said annexation proceeding will be taken under the provisions of the "Annexation of Uninhabited Territory Act of 1939" and amendments thereto, and

WHEREAS, said petition has been signed by or written consent has been filed by the owners of all of the land in the territory proposed to be annexed, and

WHEREAS, it is necessary for the Council, by resolution, to give notice of the day, hour and place when and where any owner of property within the City, who does not also own property in the territory to be annexed to said Municipal Corporation, may protest, and

WHEREAS, the matter of the proposed annexation to the City of Modesto of said territory has been referred to the Planning Commission of the City of Modesto for its consideration and its report and recommendation to this Council, and said Planning Commission did on June 20, 1967, recommend the annexation of said uninhabited territory to the City of Modesto, and

~~WHEREAS, the matter of the proposed annexation to the City of Modesto of said territory has been referred to the Planning Commission of the City of Modesto for its consideration and its report and recommendation to this Council, and said Planning Commission did on June 20, 1967, recommend the annexation of said uninhabited territory to the City of Modesto, and~~

~~CONFIDENTIAL~~

WHEREAS, the matter of the proposed annexation to the City of Modesto of said territory has been referred to the Stanislaus County Local Agency Formation Commission for its consideration and approval, and said Stanislaus County Local Agency Formation Commission did on May 24 _____, 1967 _____, approve the annexation of said uninhabited territory to the City of Modesto pursuant to ~~Section 54705000~~ the Government Code,

NOW, THEREFORE, BE IT RESOLVED by the Council of the City of Modesto as follows:

That notice be, and the same is hereby given that on Monday _____, the 10th day of July _____, 1967 _____, at the hour of 8:00 o'clock P. M., or as soon thereafter as the matter can be heard, at the Council Chambers on the first floor of the City Hall, located at 801 11th Street, in the City of Modesto, County of Stanislaus, State of California, be and the same are hereby fixed as the day, hour and place when and where any owner of property within the City of Modesto, who does not also own property in the territory proposed to be annexed to said City of Modesto, and having any objections to such proposed annexation, may appear before said Legislative Body and show cause why the territory hereinafter mentioned and described should not be so annexed to, incorporated and included in said Municipal Corporation;

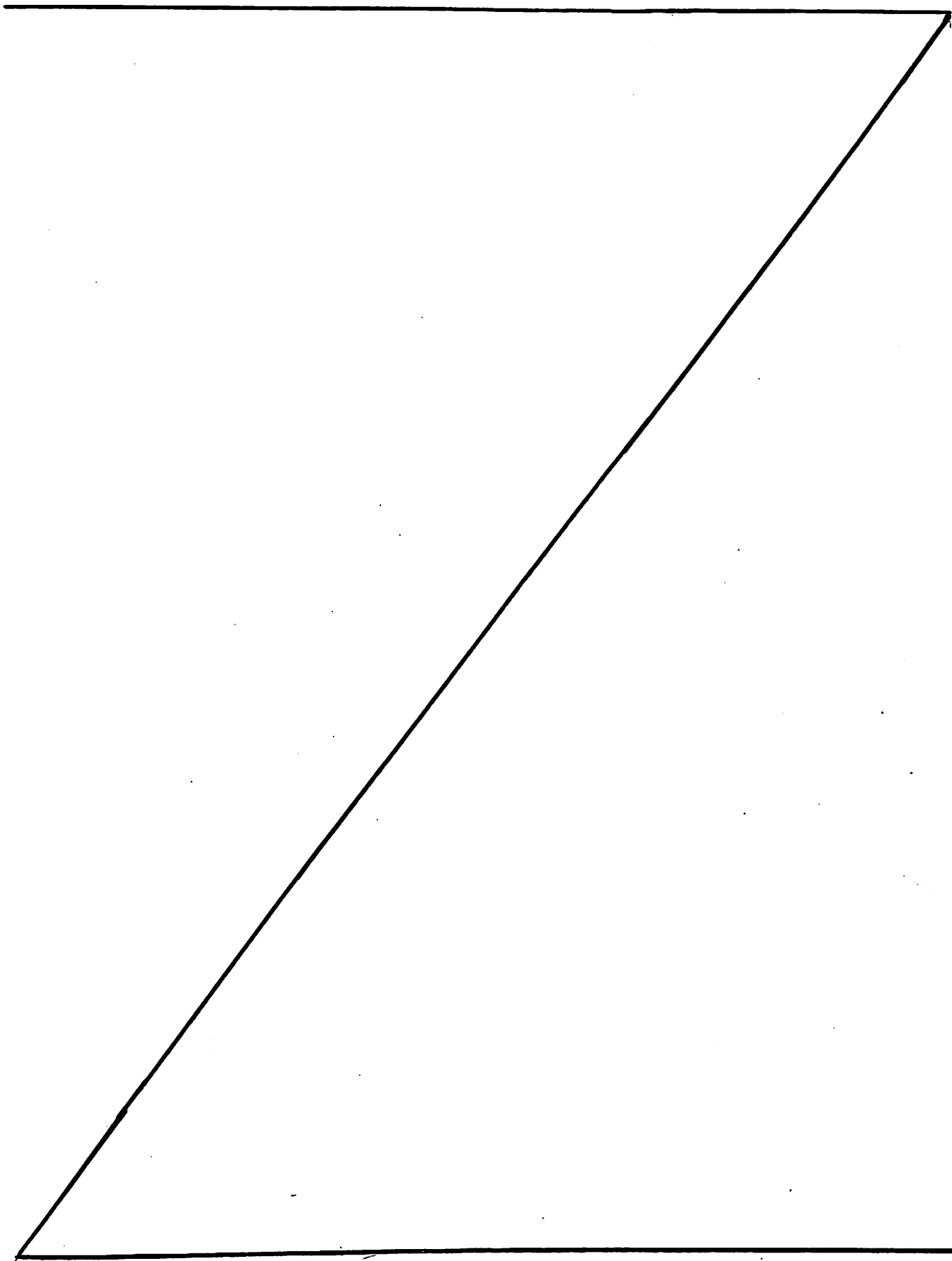
BE IT FURTHER RESOLVED, that as reasons for such proceedings, the following are hereby declared to-wit:

To allow a piece of uninhabited property to be annexed to the City of Modesto so that it may be furnished with the customary City services;

BE IT FURTHER RESOLVED, that the City Council recognizes that the petition requesting annexation has been signed by or written consent has been filed by the owners of all the land included in said annexation proposal;

BE IT FURTHER RESOLVED, that for appropriate identification of said territory so proposed to be annexed to the City of Modesto, the same is hereby designated as Coffee No. 2 Addition

and the boundaries of said territory so proppsed to be annexed are specifically described as follows:



COFFEE NO. 2 ADDITION

All that real property in the State of California, County of Stanislaus, Section 16, Township 3 South, Range 9 East, Mount Diablo Base and Meridian, described as follows:

Beginning at a point on the existing City Limits as established by the Northeastern corner of the COFFEE ADDITION (191), as per description filed June 14, 1966, as Instrument 21017, Stanislaus County Records, said point being the intersection of the center lines of a 50 foot public road known as Coffee Road and a 40 foot public road known as Norwegian Avenue; thence along the center line of Norwegian Avenue, the existing City Limits and the Northern line of the Coffee Addition, North $88^{\circ} 39'$ West, 738.62 feet, to the Northwestern corner of the Coffee Addition; thence continuing along the center line of Norwegian Avenue, North $88^{\circ} 39'$ West, 65.24 feet, to a point on the Southerly extension of the Eastern line of property conveyed to Lila W. Murray by Deed recorded March 28, 1958, as Instrument 8030, Stanislaus County Records; thence along said extension and the Eastern line of said Murray property, North $0^{\circ} 01'$ West, 615.57 feet, to the Northeastern corner of the Murray property and a point on the existing City Limits as established by the Southern line of the ATHENS ADDITION (141), as per description filed November 19, 1962, as Instrument 43543, Stanislaus County Records; thence along the existing City Limits and the Southern line of the Athens Addition, South $88^{\circ} 38'$ East, 779.04 feet, to the Southeastern corner of the Athens Addition and a point on the Western boundary of the SHERWOOD MEADOWS NO. 2 ADDITION (178), as per description filed July 13, 1965, as Instrument 27284, Stanislaus County Records; thence along said Western boundary, South $88^{\circ} 38'$ East, 25.00 feet, to the center line of Coffee Road; thence continuing along said Western boundary and said center line, South 615.32 feet, to the point of beginning, containing 11.356 Acres, more or less.

BE IT FURTHER RESOLVED, that no change in school district boundaries shall be effected by reason of the annexation of the hereinabove described area to the City of Modesto.

BE IT FURTHER RESOLVED, that the City Clerk of the City of Modesto shall cause a copy of this resolution to be published at least once in ^{Bee} ~~The Modesto Tribune~~ a newspaper of general circulation published in the City; said publication to be completed at least four (4) days prior to the date set for the hearing.

The foregoing resolution was introduced at a regular meeting of the Council of the City of Modesto held on the 26th day of June, 1967, by Councilman Shastid, who moved its adoption, which motion being duly seconded by Councilman Smith, was upon roll call carried and the resolution adopted by the following vote:

AYES: Councilmen: Robinson, Shastid, Simon, Smith, Mayor Davies

NOES: Councilmen: None

ABSENT: Councilmen: Hughes, Mitchell

ATTEST: W. T. Chynoweth
W. T. CHYNOWETH, City Clerk

(SEAL)

APPROVED AS TO FORM:

By Elwyn L. Johnson
ELWYN L. JOHNSON, City Attorney

APPROVED AS TO DESCRIPTION:

By Paul [Signature]
Public Works Department
6-23-67

MODESTO CITY COUNCIL
RESOLUTION NO. 67-550

A RESOLUTION GIVING NOTICE OF THE PROPOSED ANNEXATION TO THE CITY OF MODESTO OF UNINHABITED TERRITORY DESCRIBED HEREIN AND DESIGNATED AS EL VECINO NO. 3 ADDITION AND GIVING NOTICE OF TIME AND PLACE FOR HEARING PROTESTS THERETO.

WHEREAS, there has been filed with the City Council as the Legislative Body of the City of Modesto, a Municipal Corporation, a written petition containing a description of uninhabited territory contiguous to land lying within the boundary of said City of Modesto, and requesting therein that said territory be included in such Municipal Corporation, and

WHEREAS, it appears that it will be to the advantage, benefit and best interest of said City of Modesto to annex said territory to said Municipal Corporation, and

WHEREAS, said annexation proceeding will be taken under the provisions of the "Annexation of Uninhabited Territory Act of 1939" and amendments thereto, and

WHEREAS, said petition has been signed by or written consent has been filed by the owners of all of the land in the territory proposed to be annexed, and

WHEREAS, it is necessary for the Council, by resolution, to give notice of the day, hour and place when and where any owner of property within the City, who does not also own property in the territory to be annexed to said Municipal Corporation, may protest, and

WHEREAS, the matter of the proposed annexation to the City of Modesto of said territory has been referred to the Planning Commission of the City of Modesto for its consideration and its report and recommendation to this Council, and said Planning Commission did on June 20, 1967, recommend the annexation of said uninhabited territory to the City of Modesto, and

~~WHEREAS, it appears that it will be to the advantage, benefit and best interest of said City of Modesto to annex said territory to said Municipal Corporation, and~~

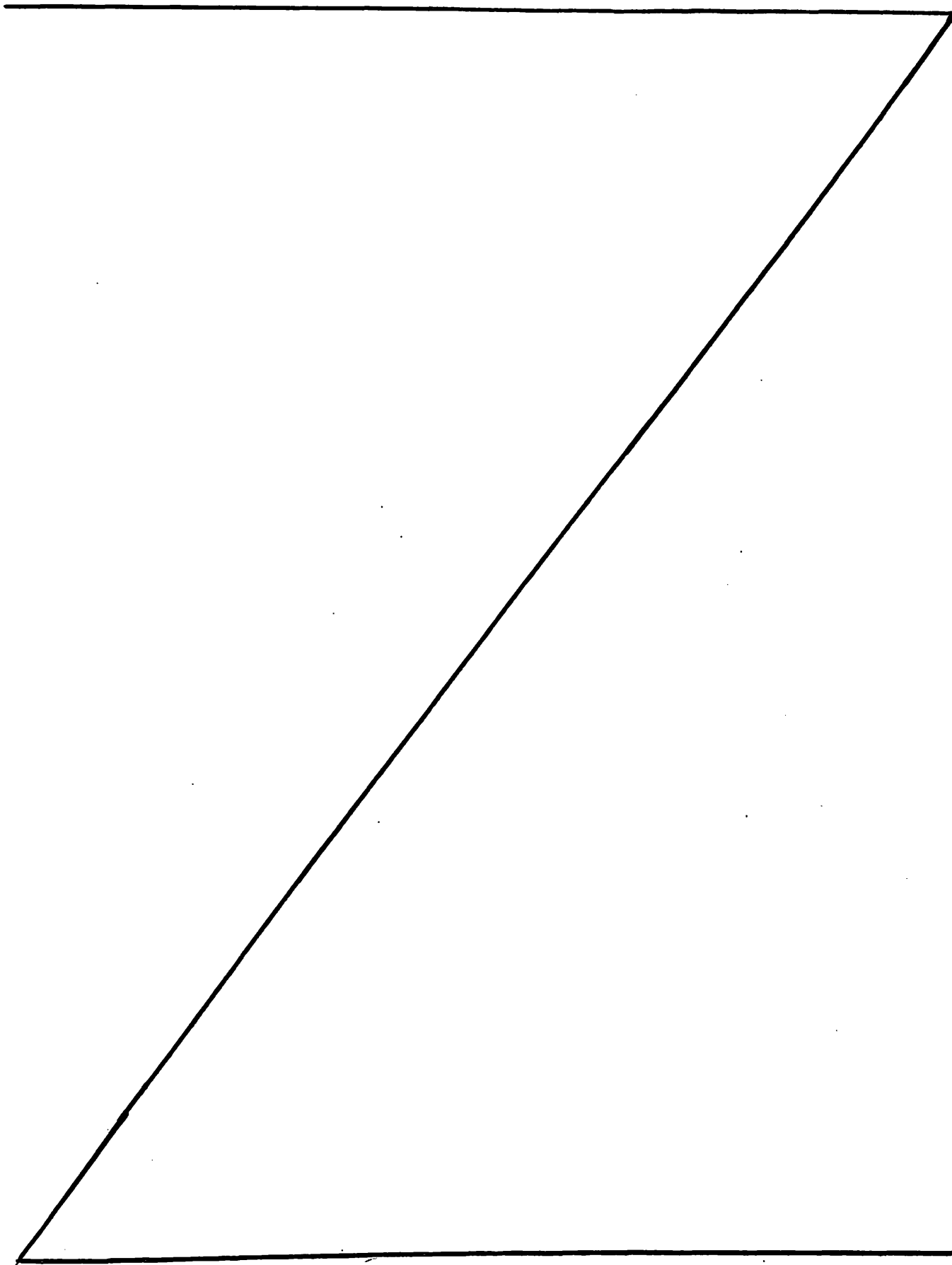
~~WHEREAS, said petition has been signed by or written consent has been filed by the owners of all of the land in the territory proposed to be annexed, and~~

~~WHEREAS, it is necessary for the Council, by resolution, to give notice of the day, hour and place when and where any owner of property within the City, who does not also own property in the territory to be annexed to said Municipal Corporation, may protest, and~~

~~WHEREAS, the matter of the proposed annexation to the City of Modesto of said territory has been referred to the Planning Commission of the City of Modesto for its consideration and its report and recommendation to this Council, and said Planning Commission did on June 20, 1967, recommend the annexation of said uninhabited territory to the City of Modesto, and~~

8/4/64
Annexation-Privately owned
property (Uninhabited)

and the boundaries of said territory so propped to be annexed are specifically described as follows:



March 28, 1967

EL VECINO NO. 3 ADDITION

All that real property in the State of California, County of Stanislaus, Section 21, Township 3 South, Range 9 East, Mount Diablo Base and Meridian, described as follows:

Beginning at a point on the existing City Limits as established by the Southwestern corner of the YORKSHIRE ADDITION (90), as per description filed March 11, 1959, as Instrument 6961, Stanislaus County Records, said point being on the Eastern line of a 40 foot public road known as El Vecino Avenue; thence along the existing City Limits and said Eastern line, North $0^{\circ} 39' 30''$ West, 330.10 feet, to a point on the Easterly extension of the Northern line of property conveyed to Bill LoConte and Joe V. LoConte, by Deed recorded November 2, 1964, as Instrument 43384, Stanislaus County Records; thence along said extension and Northern line, North $89^{\circ} 44' 52''$ West, 680.48 feet, to a point on the Eastern line of the John Muir Heights subdivision, as per map filed April 13, 1953, in Volume 17 of Maps, Page 54, Stanislaus County Records; thence along said Eastern line, South $0^{\circ} 39' 50''$ East, 329.44 feet, to a point on the center line of a 60 foot public road known as Edison Avenue as shown on said map of John Muir Heights; thence along the Easterly extension of said center line, South $89^{\circ} 41' 32''$ East, 680.45 feet, to the point of beginning, containing 5.151 Acres, more or less.

BE IT FURTHER RESOLVED, that no change in school district boundaries shall be effected by reason of the annexation of the hereinabove described area to the City of Modesto.

BE IT FURTHER RESOLVED, that the City Clerk of the City of Modesto shall cause a copy of this resolution to be published at least once in ^{Bee} ~~The Modesto Record~~, a newspaper of general circulation published in the City; said publication to be completed at least four (4) days prior to the date set for the hearing.

The foregoing resolution was introduced at a regular meeting of the Council of the City of Modesto held on the 26th day of June, 1967, by Councilman Shastid, who moved its adoption, which motion being duly seconded by Councilman Smith, was upon roll call carried and the resolution adopted by the following vote:

AYES: Councilmen: Robinson, Shastid, Simon, Smith, Mayor Davies

NOES: Councilmen: None

ABSENT: Councilmen: Hughes, Mitchell

ATTEST:
W. T. CHYNOWETH, City Clerk

W. T. Chynoweth

City Clerk

(SEAL)

APPROVED AS TO FORM:

By *Elwyn L. Johnson*

ELWYN L. JOHNSON, City Attorney

APPROVED AS TO DESCRIPTION:

By *Frank Jones*

Public Works Department
66-23-67

MODESTO CITY COUNCIL
RESOLUTION NO. 67-551

A RESOLUTION APPROVING APPROPRIATION TRANSFER OF \$1,128.00 FOR
DUPLICATING EQUIPMENT IN DOWNTOWN IMPROVEMENT DISTRICT EXECUTIVE
SECRETARY'S OFFICE

BE IT HEREBY RESOLVED BY THE COUNCIL of the City of Modesto that
the following appropriation transfer(s) be approved:

Downtown Improvement District (218)

From: Office Supplies (301)	\$1,128.00
To: Furnishings (5501)	1,128.00

(To provide duplicating equipment and an additional desk in Executive
Secretary's office, D.I.D.)


The foregoing resolution was introduced at a regular meeting of the
Council of the City of Modesto held on the 26th day of June, 1967
by Councilman Shastid, who moved its adoption, which motion being
duly seconded by Councilman Smith, was upon roll call
carried and the resolution adopted by the following vote:

AYES: Councilmen: Robinson, Shastid, Simon, Smith, Mayor Davies

NOES: Councilmen: None

ABSENT: Councilmen: Hughes, Mitchell

ATTEST:


W. T. CHYNOWETH
City Clerk

MODESTO CITY COUNCIL
RESOLUTION NO. 67-552

A RESOLUTION APPROVING APPROPRIATION TRANSFER OF \$4,400 FOR COST OF WORK DONE BY CITY FORCES AT CORPORATION YARD

BE IT HEREBY RESOLVED BY THE COUNCIL of the City of Modesto that the following appropriation transfer(s) be approved:

SPECIAL FUND FOR CAPITAL OUTLAYS (321)

From: Garbage & Garden Refuse, Disposal System (6534-41) \$4,400

To: Corporation Yard Construction (6516-41) 4,400

(To cover the cost of work done by city forces at the Corporation Yard that was shown on work order charges and charged against the capital account. Covers all work authorized to date)

The foregoing resolution was introduced at a regular meeting of the Council of the City of Modesto held on the 26th day of June, 1967 by Councilman Shastid, who moved its adoption, which motion being duly seconded by Councilman Smith, was upon roll call carried and the resolution adopted by the following vote:

AYES: Councilmen: Robinson, Shastid, Simon, Smith, Mayor Davies

NOES: Councilmen: None

ABSENT: Councilmen: Hughes, Mitchell

ATTEST:


W. T. CHYNOWETH
City Clerk

MODESTO CITY COUNCIL
RESOLUTION NO. 67-553

A RESOLUTION APPROVING APPROPRIATION TRANSFER OF \$4,000 TO COVER
ADDITIONAL MISCELLANEOUS WORK AT THE NEW CORPORATION YARD

BE IT HEREBY RESOLVED BY THE COUNCIL of the City of Modesto that
the following appropriation transfer(s) be approved:

SPECIAL FUND FOR CAPITAL OUTLAYS (321)

FROM: General Reserve (60) \$4,000

TO: Corporation Yard Construction (6516-41) \$4,000

(To cover additional improvements at new Corporation Yard
as requested in memorandum from Director of Public Works
dated June 15, 1967 entitled "Corporation Yard Construction")

The foregoing resolution was introduced at a regular meeting of the
Council of the City of Modesto held on the 26th day of June, 1967
by Councilman Shastid, who moved its adoption, which motion being
duly seconded by Councilman Smith, was upon roll call
carried and the resolution adopted by the following vote:

AYES: Councilmen: Robinson, Shastid, Simon, Smith, Mayor Davies

NOES: Councilmen: None

ABSENT: Councilmen: Hughes, Mitchell

ATTEST: W. T. Chynoweth
W. T. CHYNOWETH
City Clerk

MODESTO CITY COUNCIL
RESOLUTION NO. 67-554

A RESOLUTION APPROVING APPROPRIATION TRANSFER OF \$31,586 - ADDITIONAL FUNDS FOR CHARGES TO SEWER SERVICE FUND IN BEHALF OF THE MUNICIPAL SEWER DISTRICT NO. 1

BE IT HEREBY RESOLVED BY THE COUNCIL of the City of Modesto that the following appropriation transfer(s) be approved:

SEWER SERVICE FUND (212)

FROM: Sewer Service, General Reserve, (60) \$31,586

TO: Sewer Service, Municipal Sewer District (6553) \$31,586

(To provide additional funds for charges to the Sewer Service Fund in behalf of the Municipal Sewer District No. 1. During the 1967-68 fiscal year the Sewer Service Fund is to be reimbursed for these expenditures that have been recorded as a liability of the Sewer Bond Fund)


The foregoing resolution was introduced at a regular meeting of the Council of the City of Modesto held on the 26th day of June, 1967 by Councilman Shastid, who moved its adoption, which motion being duly seconded by Councilman Smith, was upon roll call carried and the resolution adopted by the following vote:

AYES: Councilmen: Robinson, Shastid, Simon, Smith, Mayor Davies

NOES: Councilmen: None

ABSENT: Councilmen: Hughes, Mitchell

ATTEST:


W. T. CHYNOWETH
City Clerk

MODESTO CITY COUNCIL
RESOLUTION NO. 67-555

A RESOLUTION APPROVING APPROPRIATION TRANSFER OF \$10,000 TO PROVIDE FOR COSTS ESTIMATED THROUGH JUNE 30, 1967 FOR THE WIDENING OF YOSEMITE BOULEVARD

BE IT HEREBY RESOLVED BY THE COUNCIL of the City of Modesto that the following appropriation transfer(s) be approved:

SPECIAL GAS TAX FUND (207)

FROM: Contingency Reserve (61) \$10,000

TO: Yosemite/Las Flores to east city limits (6712) 10,000

(To take money from the Contingency Reserve of the Special Gas Tax Fund and appropriate it to Account 6712, Fund 207, providing for costs estimated through June 30, 1967 for the widening of Yosemite Boulevard)


The foregoing resolution was introduced at a regular meeting of the Council of the City of Modesto held on the 26th day of June, 1967 by Councilman Shastid, who moved its adoption, which motion being duly seconded by Councilman Smith, was upon roll call carried and the resolution adopted by the following vote:

AYES: Councilmen: Robinson, Shastid, Simon, Smith, Mayor Davies

NOES: Councilmen: None

ABSENT: Councilmen: Hughes, Mitchell

ATTEST:


W. T. CHYNOWETH
City Clerk

MODESTO CITY COUNCIL
RESOLUTION NO. 67-556

A RESOLUTION APPOINTING MEMBER OF THE Planning Commission--
WILLIAM, M. NICHOLSON, JR.

WHEREAS, Section 1102 of the Charter of the City of Modesto authorizes the City Council to appoint members to various Boards and Commissions;

NOW, THEREFORE, BE IT RESOLVED by the Council of the City of Modesto as follows:

SECTION 1. The following person is hereby appointed to the Planning Commission for the respective term as indicated: William M. Nicholson, June 26, 1967 to January 1, 1970 (filling the unexpired term of Raymond C. Simon)

SECTION 2. The City Clerk is hereby directed to transmit a copy of this resolution to the newly appointed member of the Planning Commission and the Secretary thereof.

The foregoing resolution was introduced at a regular meeting of the Council of the City of Modesto held on the 26th day of June, 1967, by Councilman Smith, who moved its adoption, which motion being duly seconded by Councilman Simon, was upon roll call carried and the resolution adopted by the following vote:

AYES: Councilmen: Robinson, Shastid, Smith, Simon, Mayor Davies

NOES: Councilmen:

ABSENT: Councilmen: Hughes, Mitchell

ATTEST: W. T. Chynowith
W. T. Chynowith City Clerk

MODESTO CITY COUNCIL
RESOLUTION NO. 67-557

A RESOLUTION APPOINTING MEMBER OF THE BOARD OF ZONING ADJUSTMENT--
HAROLD H. SCHULENBERG

WHEREAS, Section 1102 of the Charter of the City of Modesto authorizes the City Council to appoint members to various Boards and Commissions;

NOW, THEREFORE, BE IT RESOLVED by the Council of the City of Modesto as follows:

SECTION 1. The following person is hereby appointed to the Board of Zoning Adjustment for the respective term as indicated: Harold H. Schulenberg, from August 1, 1967 to January 1, 1970 (filling the unexpired term of Gerald V. Underwood).

SECTION 2. The City Clerk is hereby directed to transmit a copy of this resolution to the newly appointed member of the Board of Zoning Adjustment and the Secretary thereof.

The foregoing resolution was introduced at a regular meeting of the Council of the City of Modesto held on the 26th day of June, 1967 by Councilman Smith, who moved its adoption, which motion being duly seconded by Councilman Simon, was upon roll call carried and the resolution adopted by the following vote:

AYES: Councilmen: Robinson, Shastid, Simon, Smith, Mayor Davies

NOES: Councilmen: None

ABSENT: Councilmen: Hughes, Mitchell

ATTEST: W. T. Chynoweth
W. T. CHYNOWETH City Clerk

MODESTO CITY COUNCIL
RESOLUTION NO. 67-558

A RESOLUTION ACCEPTING THE BID OF UNION OIL COMPANY FOR GASOLINE REQUIREMENTS FOR THE CITY OF MODESTO FOR FISCAL YEAR 1967-68

WHEREAS, the Council of the City of Modesto has directed the Purchasing Officer of the City to join with the County of Stanislaus Purchasing Department to call for bids for the furnishing of gasoline for the City of Modesto for the fiscal year 1967-68; and

WHEREAS, the bids received for the gasoline were opened at 10:00 A.M. June 27, 1967 and tabulated by the City Purchasing Department; and

WHEREAS, the City Purchasing Officer has recommended award of a contract to Union Oil Company to supply the City's entire requirements of gasoline for fiscal year 1967-68.


NOW, THEREFORE, BE IT RESOLVED by the Council of the City of Modesto that the bid of Union Oil Company be accepted and the execution of a contract by the City's designated officials be authorized.

The foregoing resolution was introduced at a regular meeting of the Council of the City of Modesto held on the 5th day of July, 1967 by Councilman Simon , who moved its adoption, which motion being duly seconded by Councilman Shastid , was upon roll call carried and the resolution adopted by the following vote:

AYES: Councilmen: Mitchell, Shastid, Simon, Smith, Mayor Davies

NOES: Councilmen: None

ABSENT: Councilmen: Hughes, Robinson



W. T. CHYNOWETH
City Clerk

MODESTO CITY COUNCIL
RESOLUTION NO. 67-559

A RESOLUTION SETTING TIME AND PLACE FOR HEARING PROPOSED REGULATIONS TO PERMIT OPERATION OF VEHICLES WITHIN THE CITY OF MODESTO TO PROVIDE TRANSPORTATION SERVICES UNDER THE PROVISIONS OF THE CALIFORNIA MEDICAL ASSISTANCE PROGRAM

BE IT HEREBY RESOLVED by the Council of the City of Modesto that July 17, 1967, at 4:35 P. M. in the Council Chambers, City Hall, 801 Eleventh Street, Modesto, California, is hereby set as the time and place for consideration of proposed regulations to permit operation of vehicles within the City of Modesto to provide transportation services under the provisions of the California Medical Assistance Program.

The foregoing resolution was introduced at a regular meeting of the Council of the City of Modesto held on the 5th day of July, 1967 by Councilman Simon, who moved its adoption, which motion being duly seconded by Councilman Shastid, was upon roll call carried and the resolution adopted by the following vote:

AYES: Councilmen: Mitchell, Shastid, Simon, Smith, Mayor Davies

NOES: Councilmen: None

ABSENT: Councilmen: Hughes, Robinson

ATTEST: W. T. Chynoweth
~~XXXXXXXXXXXX~~ City Clerk
W. T. CHYNOWETH,

MODESTO CITY COUNCIL
RESOLUTION NO. 67-560

A RESOLUTION REJECTING ALL BIDS RECEIVED FOR ASBESTOS CEMENT PIPE OPENED JUNE 12, 1967 AT 2:00 P.M., AND AUTHORIZING A NEW CALL FOR BIDS

WHEREAS, the Council of the City of Modesto by Resolution No. 67-402, adopted May 22, 1967, approved specifications and authorized call for bids for the City's annual requirements of pipe for water works commencing July 1, 1967; and

WHEREAS, bids for the City's annual pipe requirements were opened June 12, 1967 at 2:00 P.M., and

WHEREAS, the Council at its June 19th meeting, by motion withheld action on award of the bid for asbestos cement pipe to enable the staff to check into the matter of identical bids received; and

WHEREAS, the Purchasing Officer in a memorandum dated June 20, 1967, subject, "Asbestos Cement Pipe Bids," has recommended that bids for the asbestos cement pipe opened June 12, 1967 be rejected on the basis of identical bids received, and further recommends that a new call for bids be authorized.

NOW, THEREFORE, BE IT RESOLVED BY the Council of the City of Modesto that all bids received for asbestos cement pipe opened June 12, 1967 at 2:00 P.M. are hereby rejected.

BE IT FURTHER RESOLVED that a new call for bids be authorized.

The foregoing resolution was introduced at a regular meeting of the Council of the City of Modesto held on the 5th day of July, 1967 by Councilman Hughes, who moved its adoption, which motion being duly seconded by Councilman Shastid, was upon roll call carried and the resolution adopted by the following vote:

AYES: Councilman: Mitchell, Shastid, Simon, Smith, Hughes, Mayor
Davies
NOES: Councilmen: None
ABSENT: Councilmen: Robinson

ATTEST:



W. T. CHYNOWETH
City Clerk

MODESTO CITY COUNCIL
RESOLUTION NO. 67-561

A RESOLUTION APPROVING PLANS AND SPECIFICATIONS AND AUTHORIZING
CALL FOR BIDS FOR FURNISHING ANNUAL REQUIREMENTS FOR ASBESTOS CEMENT
WATER PIPE

BE IT HEREBY RESOLVED by the Council of the City of Modesto as
follows:

Section 1. The plans and specifications for furnishing annual
requirements for asbestos cement water pipe for the period beginning
July 1, 1967
copies of which are on file, are hereby accepted and approved.

Section 2. The City Clerk is hereby authorized to call for
public competitive sealed bids for the above named project, to be
opened in the office of the City Clerk, 801 11th Street in the City
of Modesto, on July 17, 1967 at 2:00 P.M. and the City Clerk is
hereby directed to give notice inviting such sealed bids in the
time, form, and manner provided by law.

Section 3. After the bids are opened, they shall be tabulated
and analyzed and a report submitted to the Council at its next
regular meeting.


The foregoing resolution was introduced at a regular meeting
of the Council of the City of Modesto held on the 5th day of
July , 19 67, by Councilman Hughes , who moved its adoption,
which motion being duly seconded by Councilman Shastid , was
upon roll call carried and the resolution adopted by the following
vote:

AYES: Councilmen: Mitchell, Shastid, Simon, Smith, Hughes, Mayor Davies

NOES: Councilmen: None

ABSENT: Councilmen: Robinson

ATTEST:


W. T. CHYNOWETH, City Clerk

MODESTO CITY COUNCIL
RESOLUTION NO. 67-562

A RESOLUTION INCREASING THE PREMIUM RATE OF EMPLOYEES' INSURANCE

WHEREAS, Resolution No. 66-170, adopted by the Council of the City of Modesto on March 7, 1966, accepted the bid of Continental Casualty Company for employees' group health insurance for monthly premium rates of \$7.07 per employee and \$17.23 additional for one or more dependents, and

WHEREAS, the Council has been informed that due to increased costs, it is necessary to increase the monthly premium rates to \$7.57 per employee and \$17.73 for one or more dependents.

Now, THEREFORE, BE IT RESLOVED by the Council of the City of Modesto that the increase in the employees' group health insurance rates as outlined above is approved, effective August 1, 1967.

BE IT FURTHER RESOLVED that the additional cost of \$0.50 per month for each employee will be paid by the City of Modesto and the additional \$0.50 per month for one or more dependents will be paid by the employee.


The foregoing resolution was introduced at a regular meeting of the Council of the City of Modesto held on the 5th day of July, 1967, by Councilman Smith, who moved its adoption, which motion being duly seconded by Councilman Shastid, was upon roll call carried and the resolution adopted by the following vote:

AYES; Mitchell, Shastid, Simon, Smith, Hughes, Mayor Davies

NOES: None

ABSENT: Robinson

ATTEST:



W. T. Chynoweth, City Clerk

MODESTO CITY COUNCIL
RESOLUTION NO. 67-563

A RESOLUTION APPROVING PLANS AND SPECIFICATIONS AND AUTHORIZING
CALL FOR BIDS FOR FOUR NEW 35-PASSENGER DIESEL TRANSIT BUSES

BE IT HEREBY RESOLVED by the Council of the City of Modesto as follows:

Section 1. The plans and specifications for four new 35-passenger diesel transit buses

copies of which are on file, are hereby accepted and approved.

Section 2. The City Clerk is hereby authorized to call for public competitive sealed bids for the above named project, to be opened in the office of the City Clerk, 801 11th Street in the City of Modesto, on July 21, 1967 at 2:00 P.M. and the City Clerk is hereby directed to give notice inviting such sealed bids in the time, form, and manner provided by law.

Section 3. After the bids are opened, they shall be tabulated and analyzed and a report submitted to the Council at its next regular meeting.


The foregoing resolution was introduced at a regular meeting of the Council of the City of Modesto held on the 5th day of July, 1967, by Councilman Shastid, who moved its adoption, which motion being duly seconded by Councilman Simon, was upon roll call carried and the resolution adopted by the following vote:

AYES: Councilmen: Mitchell, Shastid, Simon, Smith, Hughes, Mayor Davies

NOES: Councilmen: None

ABSENT: Councilmen: Robinson

ATTEST:


W. T. CHYNOWETH, City Clerk

MODESTO CITY COUNCIL
RESOLUTION NO. 67-564

A RESOLUTION APPROVING AGREEMENT BETWEEN THE CITY OF MODESTO AND GEORGE C. PETTYGROVE, JR. AND MARIAN W. PETTYGROVE FOR SEWER SERVICE TO PROPERTY LOCATED AT 1524 PAULETTE AVENUE

BE IT HEREBY RESOLVED by the Council of the City of Modesto that the agreement between the City of Modesto and George C. Pettygrove, Jr., and Marian W. Pettygrove

for sewer service to property located at 1524 Paulette Avenue

be, and it is hereby approved.

BE IT FURTHER RESOLVED that the execution of said agreement by the designated city officials be authorized.


The foregoing resolution was introduced at a regular meeting of the Council of the City of Modesto held on the 5th day of July, 1967, by Councilman Simon, who moved its adoption, which motion being duly seconded by Councilman Shastid was upon roll call carried and the resolution adopted by the following vote:

AYES: Councilmen: Mitchell, Shastid, Simon, Smith, Mayor Davies

NOES: Councilmen: Nohe

ABSENT: Councilmen: Hughes, Robinson

ATTEST:


W. T. CHYNOWETH, City Clerk

MODESTO CITY COUNCIL
RESOLUTION NO. 67-565

A RESOLUTION REQUESTING DIVISION OF HIGHWAYS TO PREPARE COUNTY-WIDE TRANSPORTATION STUDY AS SOON AS POSSIBLE

BE IT RESOLVED by the Council of the City of Modesto that the Division of Highways of the State of California be requested to make a county-wide transportation study in Stanislaus County.

BE IT FURTHER RESOLVED THAT THE Division of Highways be requested to commence this study as soon as possible.


The foregoing resolution was introduced at a regular meeting of the Council of the City of Modesto held on the 5th day of July, 1967 by Councilman Smith, who moved its adoption, which motion being duly seconded by Councilman Shastid, was upon roll call carried and the resolution adopted by the following vote:

AYES: Councilmen: Mitchell, Shastid, Simon, Smith,
Hughes, Mayor Davies

NOES: Councilmen: None

ABSENT: Councilmen: Robinson

ATTEST:


W. T. CHYNOWETH
City Clerk

MODESTO CITY COUNCIL
RESOLUTION NO. 67-567

A RESOLUTION SETTING TIME AND PLACE FOR HEARING REPORT OF COSTS FOR
CONSTRUCTION OF SIDEWALK IN BLOCK 6726, TULLY ROAD (WILLIAM M. HILL)

BE IT HEREBY RESOLVED by the Council of the City of Modesto
that July 17, 1967 , at 4:30 P. M. in the Council
Chambers, City Hall, 801 Eleventh Street, Modesto, California,
is hereby set as the time and place for consideration of the report
of costs for construction of sidewalk along the street frontage abut-
ting Tully Road on the west side of Block 6726 in the City of Modesto.

The foregoing resolution was introduced at a regular meeting
of the Council of the City of Modesto held on the 5th day of
July, 1967 by Councilman Simon , who moved its
adoption, which motion being duly seconded by Councilman Shastid ,
was upon roll call carried and the resolution adopted by the
following vote:

AYES: Councilmen: Mitchell, Shastid, Simon, Smith, Mayor Davies

NOES: Councilmen: None

ABSENT: Councilmen: Hughes, Robinson

ATTEST:


~~XXXXXXXXXXXX~~ City Clerk
W. T. CHYNOWETH

MODESTO CITY COUNCIL
RESOLUTION NO. 67-568

A RESOLUTION SETTING TIME AND PLACE FOR HEARING REPORT OF COSTS ON
INSTALLATION OF CURB AND GUTTER AT LOTS 12, 13, & 14, BLOCK 409,
(Pine Street - Liles)

BE IT HEREBY RESOLVED by the Council of the City of Modesto
that July 17, 1967 , at 4:30 P. M. in the Council
Chambers, City Hall, 801 Eleventh Street, Modesto, California,
is hereby set as the time and place for consideration of the
report of costs of installation of curb and gutter along the street
frontage abutting Pine Street on the north side of Block 409 in the
City of Modesto (Lots 12, 13 and 14 - Erven Liles).

The foregoing resolution was introduced at a regular meeting
of the Council of the City of Modesto held on the 5th day of
July, 1967 by Councilman Simon , who moved its
adoption, which motion being duly seconded by Councilman Shastid ,
was upon roll call carried and the resolution adopted by the
following vote:

AYES: Councilmen: Mitchell, Shastid, Simon, Smith, Mayor Davies

NOES: Councilmen: None

ABSENT: Councilmen: Hughes, Robinson

ATTEST:


~~W. T. CHYNOWETH~~, City Clerk
W. T. CHYNOWETH,

MODESTO CITY COUNCIL
RESOLUTION NO. 67-569

A RESOLUTION ACCEPTING THE BID OF INDUSTRIAL ELECTRICAL CO., INC.,
FOR MODERNIZATION OF TRAFFIC SIGNALS AND STREET LIGHTING IN DOWNTOWN
AREA

WHEREAS, Resolution No. 67-437, adopted by the Council of the
City of Modesto on June 5, 1967, approved the plans and
specifications for the modernization of traffic signals and street
lighting at 10th and L and K, and at 11th and G, H, and K Streets
and authorized the calling for bids, and

WHEREAS, the bids received for the modernization of the traffic signals
and street lighting
were opened at 2:00 P.M. July 5, 1967 and later tabulated by the
Director of Parking / and Traffic for the consideration of the Council, and

WHEREAS, the Director of Parking & Traffic has recommended that
the bid of Industrial Electrical Co., Inc., in the amount of \$17,765
be accepted as the lowest responsible bid.

NOW, THEREFORE, BE IT RESOLVED by the Council of the City of Modesto
that the bid of Industrial Electrical Co., Inc. in the amount of \$17,765
be accepted and the execution of a contract for the completion of the
project by the City's designated officials be authorized.


The foregoing resolution was introduced at a regular meeting of
the Council of the City of Modesto held on the 10th day of July,
1967, by Councilman Mitchell, who moved its adoption, which motion
being duly seconded by Councilman Robinson, was upon roll call
carried and the resolution adopted by the following vote:

AYES: Councilmen: Hughes, Mitchell, Robinson, Shastid, Simon,
Smith and Mayor Davies.

NOES: Councilmen: None

ABSENT: Councilmen: None

ATTEST:


W. T. CHYNOWETH, City Clerk

MODESTO CITY COUNCIL
RESOLUTION NO. 67-570

A RESOLUTION APPROVING APPROPRIATION TRANSFER OF \$19,300 FOR PARKING & TRAFFIC CARRYOVER PROJECTS

BE IT HEREBY RESOLVED BY THE COUNCIL of the City of Modesto that the following appropriation transfer(s) be approved:

SPECIAL FUND FOR CAPITAL OUTLAYS (321)

FROM:	General Reserve (60)	\$19,300
TO:	Modernize 10th & K (6175-56)	4,150
	Modernize 10th & L (6176-56)	4,150
	Modernize 11th St. Signals at G, H, K (6201-56)	11,000

(Carryover projects)

The foregoing resolution was introduced at a regular meeting of the Council of the City of Modesto held on the 10th day of July, 1967 by Councilman Mitchell, who moved its adoption, which motion being duly seconded by Councilman Robinson, was upon roll call carried and the resolution adopted by the following vote:

AYES:	Councilmen:	Hughes, Mitchell, Robinson, Shastid, Simon, Smith, Mayor Davies
NOES:	Councilmen:	None
ABSENT:	Councilmen:	None

ATTEST: W. T. Chynoweth
W. T. CHYNOWETH
City Clerk

MODESTO CITY COUNCIL
RESOLUTION NO. 67-571

A RESOLUTION ORDERING THE WORK OF CONSTRUCTION
OF SIDEWALK ALONG CERTAIN
STREETS IN THE CITY OF MODESTO. (LOT 9, BLOCK 6054,
514 WEST ORANGEBURG)

WHEREAS, Chapter 27 of Part 3 of Division 7 of the Streets
and Highways Code of the State of California establishes a procedure
pursuant to which the construction of sidewalk
may be required, and

WHEREAS, in accordance with Section 5876 of the Streets
and Highways Code, the Superintendent of Streets finds that
sidewalks have been constructed in front of
the properties constituting more than fifty per cent (50%) of the
street frontage along Block 6054, West Orangeburg
and

WHEREAS, the Council, did, on June 19, 1967,
adopt its Resolution No. 67-513, directing the Superintendent of
Streets to give notice requiring the construction of sidewalk
along certain streets in the City of Modesto,
as provided therein, and

WHEREAS, the Council, did by said resolution, set the
10th day of July, 1967, at 7:45 o'clock P.M. in
the Council Chambers, as the time and place for a hearing for the
purpose of passing upon objections or protests, if any, which may
be raised by the property owners or other interested persons relat-
ing to the proposed work, and

WHEREAS, the Superintendent of Streets has caused notice
to be given as directed by said Resolution No. 67-513, and

WHEREAS, at the time set for hearing the protests and
objections, if any, to the proposed work, the said Council pro-
ceeded to hear the same, ~~and no protests have been received.~~

NOW, THEREFORE, BE IT RESOLVED by the Council of the
City of Modesto as follows:

SECTION 1. All protests and objections of any kind or
nature whatsoever to the proposed work are hereby overruled or
denied.

SECTION 2. The Superintendent of Streets is hereby
67-571
directed to proceed with the project in accordance with the provisions of Resolution No. 67-513 and Chapter 27, Part 3, Division 7 of the Streets and Highways Code of the State of California.

The foregoing resolution was introduced at a regular meeting of the Council of the City of Modesto held on the 10th day of July, 1967, by Councilman Smith, who moved its adoption, which motion being duly seconded by Councilman Hughes, was upon roll call carried and the resolution adopted by the following vote:

AYES: Councilmen: Hughes, Mitchell, Robinson, Shastid, Simon, Smith, Mayor Davies

NOES: Councilmen: None

ABSENT: Councilmen: None

ATTEST: W. T. Chynoweth
W. T. CHYNOWETH, City Clerk

(SEAL)

APPROVED AS TO FORM:

BY Elwyn L. Johnson
ELWYN L. JOHNSON, City Attorney

MODESTO CITY COUNCIL
RESOLUTION NO. 67-572

A RESOLUTION ORDERING THE WORK OF CONSTRUCTION
OF CURB AND GUTTER ALONG CERTAIN
STREETS IN THE CITY OF MODESTO. (LOT 7, BLOCK 718,
930 VIRGINIA AVENUE)

WHEREAS, Chapter 27 of Part 3 of Division 7 of the Streets
and Highways Code of the State of California establishes a procedure
pursuant to which the construction of curb and gutter
may be required, and

WHEREAS, in accordance with Section 5876 of the Streets
and Highways Code, the Superintendent of Streets finds that
curb and gutter have been constructed in front of
the properties constituting more than fifty per cent (50%) of the
street frontage along Block 718, Virginia Avenue

and

WHEREAS, the Council, did, on June 19, 1967,
adopt its Resolution No. 67-514, directing the Superintendent of
Streets to give notice requiring the construction of curb
and gutter along certain streets in the City of Modesto,
as provided therein, and

WHEREAS, the Council, did by said resolution, set the
10th day of July, 1967, at 7:45 o'clock P.M. in
the Council Chambers, as the time and place for a hearing for the
purpose of passing upon objections or protests, if any, which may
be raised by the property owners or other interested persons relat-
ing to the proposed work, and

WHEREAS, the Superintendent of Streets has caused notice
to be given as directed by said Resolution No. 67-514, and

WHEREAS, at the time set for hearing the protests and
objections, if any, to the proposed work, the said Council pro-
ceeded to hear the same, ~~and no protests having been received~~

NOW, THEREFORE, BE IT RESOLVED by the Council of the
City of Modesto as follows:

SECTION 1. All protests and objections of any kind or
nature whatsoever to the proposed work are hereby overruled or
denied.

SECTION 2. The Superintendent of Streets is hereby directed to proceed with the project in accordance with the provisions of Resolution No. 67-514 and Chapter 27, Part 3, Division 7 of the Streets and Highways Code of the State of California.

The foregoing resolution was introduced at a regular meeting of the Council of the City of Modesto held on the 10th day of July, 1967, by Councilman Smith, who moved its adoption, which motion being duly seconded by Councilman Hughes, was upon roll call carried and the resolution adopted by the following vote:

AYES: Councilmen: Hughes, Mitchell, Robinson, Shastid, Simon
Smith, Mayor Davies

NOES: Councilmen: None

ABSENT: Councilmen: None

ATTEST: W. T. Chynoweth
W. T. CHYNOWETH, City Clerk

(SEAL)

APPROVED AS TO FORM:

By Elwyn L. Johnson
ELWYN L. JOHNSON, City Attorney

MODESTO CITY COUNCIL
RESOLUTION NO. 67-573

A RESOLUTION ORDERING THE WORK OF CONSTRUCTION
OF SIDEWALK ALONG CERTAIN
STREETS IN THE CITY OF MODESTO. (LOT 1, BLOCK 6253,
ON WEST ORANGEBURG AT 1404 GRAPE)

WHEREAS, Chapter 27 of Part 3 of Division 7 of the Streets
and Highways Code of the State of California establishes a procedure
pursuant to which the construction of sidewalk
may be required, and

WHEREAS, in accordance with Section 5876 of the Streets
and Highways Code, the Superintendent of Streets finds that
sidewalks have been constructed in front of
the properties constituting more than fifty per cent (50%) of the
street frontage along Block 6253, West Orangeburg,

and

WHEREAS, the Council, did, on June 19, 1967,
adopt its Resolution No. 67-515, directing the Superintendent of
Streets to give notice requiring the construction of sidewalk
along certain streets in the City of Modesto,
as provided therein, and

WHEREAS, the Council, did by said resolution, set the
10th day of July, 1967, at 7:45 o'clock P.M. in
the Council Chambers, as the time and place for a hearing for the
purpose of passing upon objections or protests, if any, which may
be raised by the property owners or other interested persons relat-
ing to the proposed work, and

WHEREAS, the Superintendent of Streets has caused notice
to be given as directed by said Resolution No. 67-515, and

WHEREAS, at the time set for hearing the protests and
objections, if any, to the proposed work, the said Council pro-
ceeded to hear the same, ~~and no protests having been received,~~

NOW, THEREFORE, BE IT RESOLVED by the Council of the
City of Modesto as follows:

SECTION 1. All protests and objections of any kind or
nature whatsoever to the proposed work are hereby overruled or
denied.

SECTION 2. The Superintendent of Streets is hereby directed to proceed with the project in accordance with the provisions of Resolution No. 67-515 and Chapter 27, Part 3, Division 7 of the Streets and Highways Code of the State of California.

The foregoing resolution was introduced at a regular meeting of the Council of the City of Modesto held on the 10th day of July, 19 67, by Councilman Smith, who moved its adoption, which motion being duly seconded by Councilman Hughes, was upon roll call carried and the resolution adopted by the following vote:

AYES: Councilmen: Hughes, Mitchell, Robinson, Shastid, Simon
Smith, Mayor Davies

NOES: Councilmen: None

ABSENT: Councilmen: None

ATTEST: W. T. Chynoweth
W. T. CHYNOWETH, City Clerk

(SEAL)

APPROVED AS TO FORM:

BY Elwyn L. Johnson
ELWYN L. JOHNSON, City Attorney

MODESTO CITY COUNCIL
RESOLUTION NO. 67-574

A RESOLUTION ORDERING THE WORK OF CONSTRUCTION OF SIDEWALK, CURB AND GUTTER ALONG CERTAIN STREETS IN THE CITY OF MODESTO. (LOT 11, BLOCK 6119, ON PEARL AVENUE AT 1502 ALBANY)

WHEREAS, Chapter 27 of Part 3 of Division 7 of the Streets and Highways Code of the State of California establishes a procedure pursuant to which the construction of sidewalk, curb and gutter may be required, and

WHEREAS, in accordance with Section 5876 of the Streets and Highways Code, the Superintendent of Streets finds that sidewalk, curb and gutter have been constructed in front of the properties constituting more than fifty per cent (50%) of the street frontage along Block 6119, Pearl Avenue

and

WHEREAS, the Council, did, on June 19, 1967, adopt its Resolution No. 67-516, directing the Superintendent of Streets to give notice requiring the construction of sidewalk, curb and gutter along certain streets in the City of Modesto, as provided therein, and

WHEREAS, the Council, did by said resolution, set the 10th day of July, 1967, at 7:45 o'clock P.M. in the Council Chambers, as the time and place for a hearing for the purpose of passing upon objections or protests, if any, which may be raised by the property owners or other interested persons relating to the proposed work, and

WHEREAS, the Superintendent of Streets has caused notice to be given as directed by said Resolution No. 67-516, and

WHEREAS, at the time set for hearing the protests and objections, if any, to the proposed work, the said Council proceeded to hear the same, ~~and no protests having been received,~~

NOW, THEREFORE, BE IT RESOLVED by the Council of the City of Modesto as follows:

SECTION 1. All protests and objections of any kind or nature whatsoever to the proposed work are hereby overruled or denied.

SECTION 2. The Superintendent of Streets is hereby directed to proceed with the project in accordance with the provisions of Resolution No. 67-516 and Chapter 27, Part 3, Division 7 of the Streets and Highways Code of the State of California.

The foregoing resolution was introduced at a regular meeting of the Council of the City of Modesto held on the 10th day of July, 1967, by Councilman Smith, who moved its adoption, which motion being duly seconded by Councilman Hughes, was upon roll call carried and the resolution adopted by the following vote:

AYES: Councilmen: Hughes, Mitchell, Robinson, Shastid, Simon, Smith, Mayor Davies

NOES: Councilmen: None

ABSENT: Councilmen: None

ATTEST: W. T. Chynoweth
W. T. CHYNOWETH, City Clerk

(SEAL)

APPROVED AS TO FORM:

By Elwyn L. Johnson
ELWYN L. JOHNSON, City Attorney

MODESTO CITY COUNCIL
RESOLUTION NO. 67-575

A RESOLUTION ORDERING THE WORK OF CONSTRUCTION
OF CURB AND GUTTER ALONG CERTAIN
STREETS IN THE CITY OF MODESTO. (LOTS 15 AND 16,
BLOCK 416, ON JEFFERSON AND OAK STREETS AT 208
OAK STREET)

WHEREAS, Chapter 27 of Part 3 of Division 7 of the Streets
and Highways Code of the State of California establishes a procedure
pursuant to which the construction of curb and gutter
may be required, and

WHEREAS, in accordance with Section 5876 of the Streets
and Highways Code, the Superintendent of Streets finds that
curb and gutter have been constructed in front of
the properties constituting more than fifty per cent (50%) of the
street frontage along Block 416, Jefferson Street, and Block
416, Oak Street,

and

WHEREAS, the Council, did, on June 19, 1967,
adopt its Resolution No. 67-517, directing the Superintendent of
Streets to give notice requiring the construction of curb
and gutter along certain streets in the City of Modesto,
as provided therein, and

WHEREAS, the Council, did by said resolution, set the
10th day of July, 1967, at 7:45 o'clock P.M. in
the Council Chambers, as the time and place for a hearing for the
purpose of passing upon objections or protests, if any, which may
be raised by the property owners or other interested persons relat-
ing to the proposed work, and

WHEREAS, the Superintendent of Streets has caused notice
to be given as directed by said Resolution No. 67-517, and

WHEREAS, at the time set for hearing the protests and
objections, if any, to the proposed work, the said Council pro-
ceeded to hear the same, ~~and no protests or objections were received.~~

NOW, THEREFORE, BE IT RESOLVED by the Council of the
City of Modesto as follows:

SECTION 1. All protests and objections of any kind or
nature whatsoever to the proposed work are hereby overruled or
denied.

SECTION 2. The Superintendent of Streets is hereby directed to proceed with the project in accordance with the provisions of Resolution No. 67-517 and Chapter 27, Part 3, Division 7 of the Streets and Highways Code of the State of California.

The foregoing resolution was introduced at a regular meeting of the Council of the City of Modesto held on the 10th day of July, 1967, by Councilman Smith, who moved its adoption, which motion being duly seconded by Councilman Hughes, was upon roll call carried and the resolution adopted by the following vote:

AYES: Councilmen: Hughes, Mitchell, Robinson, Shastid, Simon
Smith, Mayor Hughes

NOES: Councilmen: None

ABSENT: Councilmen: None

ATTEST: W. T. Chynoweth
W. T. CHYNOWETH, City Clerk

(SEAL)

APPROVED AS TO FORM:

By Elwyn L. Johnson
ELWYN L. JOHNSON, City Attorney

MODESTO CITY COUNCIL
RESOLUTION NO. 67-576

A RESOLUTION ORDERING THE WORK OF CONSTRUCTION
OF CURB AND GUTTER ALONG CERTAIN
STREETS IN THE CITY OF MODESTO. (LOT 10, BLOCK 2226, ~~2012 HADDON AVENUE~~)

WHEREAS, Chapter 27 of Part 3 of Division 7 of the Streets and Highways Code of the State of California establishes a procedure pursuant to which the construction of curb and gutter may be required, and

WHEREAS, in accordance with Section 5876 of the Streets and Highways Code, the Superintendent of Streets finds that curb and gutter have been constructed in front of the properties constituting more than fifty per cent (50%) of the street frontage along Block 2226, Haddon Avenue

and

WHEREAS, the Council, did, on June 26, 1967, adopt its Resolution No. 67-543, directing the Superintendent of Streets to give notice requiring the construction of curb and gutter along certain streets in the City of Modesto, as provided therein, and

WHEREAS, the Council, did by said resolution, set the 10th day of July, 1967, at 7:45 o'clock P.M. in the Council Chambers, as the time and place for a hearing for the purpose of passing upon objections or protests, if any, which may be raised by the property owners or other interested persons relating to the proposed work, and

WHEREAS, the Superintendent of Streets has caused notice to be given as directed by said Resolution No. 67-543, and

WHEREAS, at the time set for hearing the protests and objections, if any, to the proposed work, the said Council proceeded to hear the same ~~and no protests having been received,~~

NOW, THEREFORE, BE IT RESOLVED by the Council of the City of Modesto as follows:

SECTION 1. All protests and objections of any kind or nature whatsoever to the proposed work are hereby overruled or denied.

SECTION 2. The Superintendent of Streets is hereby directed to proceed with the project in accordance with the provisions of Resolution No. 67-543 and Chapter 27, Part 3, Division 7 of the Streets and Highways Code of the State of California.

The foregoing resolution was introduced at a regular meeting of the Council of the City of Modesto held on the 10th day of July, 1967, by Councilman Smith, who moved its adoption, which motion being duly seconded by Councilman Hughes, was upon roll call carried and the resolution adopted by the following vote:

AYES: Councilmen: Hughes, Mitchell, Robinson, Shastid, Simon, Smith, and Mayor Davies

NOES: Councilmen: None

ABSENT: Councilmen: None

ATTEST: W.T. Chynoweth
W. T. CHYNOWETH, City Clerk

(SEAL)

APPROVED AS TO FORM:

By Elwyn L. Johnson
ELWYN L. JOHNSON, City Attorney

MODESTO CITY COUNCIL
RESOLUTION NO. 67-577

A RESOLUTION ORDERING THE WORK OF CONSTRUCTION
OF CURB AND GUTTER ALONG CERTAIN
STREETS IN THE CITY OF MODESTO. (LOT 18, BLOCK 2032,
179 NORTH SANTA ANA AVENUE)

WHEREAS, Chapter 27 of Part 3 of Division 7 of the Streets and Highways Code of the State of California establishes a procedure pursuant to which the construction of curb and gutter may be required, and

WHEREAS, in accordance with Section 5876 of the Streets and Highways Code, the Superintendent of Streets finds that curb and gutter have been constructed in front of the properties constituting more than fifty per cent (50%) of the street frontage along Block 2032, North Santa Ana Avenue

and

WHEREAS, the Council, did, on June 26, 1967, adopt its Resolution No. 67-544, directing the Superintendent of Streets to give notice requiring the construction of curb and gutter along certain streets in the City of Modesto, as provided therein, and

WHEREAS, the Council, did by said resolution, set the 10th day of July, 1967, at 7:45 o'clock P.M. in the Council Chambers, as the time and place for a hearing for the purpose of passing upon objections or protests, if any, which may be raised by the property owners or other interested persons relating to the proposed work, and

WHEREAS, the Superintendent of Streets has caused notice to be given as directed by said Resolution No. 67-544, and

WHEREAS, at the time set for hearing the protests and objections, if any, to the proposed work, the said Council proceeded to hear the same, ~~and no protests or objections were received~~

NOW, THEREFORE, BE IT RESOLVED by the Council of the City of Modesto as follows:

SECTION 1. All protests and objections of any kind or nature whatsoever to the proposed work are hereby overruled or denied.

SECTION 2. The Superintendent of Streets is hereby directed to proceed with the project in accordance with the provisions of Resolution No. 67-544 and Chapter 27, Part 3, Division 7 of the Streets and Highways Code of the State of California.

The foregoing resolution was introduced at a regular meeting of the Council of the City of Modesto held on the 10th day of July, 1967, by Councilman Smith, who moved its adoption, which motion being duly seconded by Councilman Hughes, was upon roll call carried and the resolution adopted by the following vote:

AYES: Councilmen: Hughes, Mitchell, Robinson, Shastid, Simon, Smith, Mayor Davies
NOES: Councilmen: None
ABSENT: Councilmen: None

ATTEST: W. T. Chynoweth
W. T. CHYNOWETH, City Clerk

(SEAL)

APPROVED AS TO FORM:

By Elwyn L. Johnson
ELWYN L. JOHNSON, City Attorney

MODESTO CITY COUNCIL
RESOLUTION NO. 67-578

A RESOLUTION ORDERING THE WORK OF CONSTRUCTION
OF CURB AND GUTTER ALONG CERTAIN
STREETS IN THE CITY OF MODESTO. (LOT 13, BLOCK 6142,
WEST GRANGER AVENUE AT 1600 TULLY ROAD)

WHEREAS, Chapter 27 of Part 3 of Division 7 of the Streets
and Highways Code of the State of California establishes a procedure
pursuant to which the construction of curb and gutter
may be required, and

WHEREAS, in accordance with Section 5876 of the Streets
and Highways Code, the Superintendent of Streets finds that
curb and gutter have been constructed in front of
the properties constituting more than fifty per cent (50%) of the
street frontage along Block 6142, West Granger Avenue

and

WHEREAS, the Council, did, on June 26, 1967,
adopt its Resolution No. 67-546, directing the Superintendent of
Streets to give notice requiring the construction of curb and
gutter along certain streets in the City of Modesto,
as provided therein, and

WHEREAS, the Council, did by said resolution, set the
10th day of July, 1967, at 7:45 o'clock P.M. in
the Council Chambers, as the time and place for a hearing for the
purpose of passing upon objections or protests, if any, which may
be raised by the property owners or other interested persons relat-
ing to the proposed work, and

WHEREAS, the Superintendent of Streets has caused notice
to be given as directed by said Resolution No. 67-546, and

WHEREAS, at the time set for hearing the protests and
objections, if any, to the proposed work, the said Council pro-
ceeded to hear the same, ~~and no protests having been received.~~

NOW, THEREFORE, BE IT RESOLVED by the Council of the
City of Modesto as follows:

SECTION 1. All protests and objections of any kind or
nature whatsoever to the proposed work are hereby overruled or
denied.

SECTION 2. The Superintendent of Streets is hereby directed to proceed with the project in accordance with the provisions of Resolution No. 67-546 and Chapter 27, Part 3, Division 7 of the Streets and Highways Code of the State of California.

The foregoing resolution was introduced at a regular meeting of the Council of the City of Modesto held on the 10th day of July, 1967, by Councilman Smith, who moved its adoption, which motion being duly seconded by Councilman Hughes, was upon roll call carried and the resolution adopted by the following vote:

AYES: Councilmen: Hughes, Mitchell, Robinson, Shastid, Smith, Simon, Mayor Davies

NOES: Councilmen: None

ABSENT: Councilmen: None

ATTEST: W. T. Chynoweth
W. T. CHYNOWETH, City Clerk

(SEAL)

APPROVED AS TO FORM:

By Elwyn L. Johnson
ELWYN L. JOHNSON, City Attorney

A RESOLUTION ANNEXING UNINHABITED TERRITORY KNOWN
AS THE EL VECINO NO. 3 ADDITION
TO THE CITY OF MODESTO.

WHEREAS, a written petition was filed under the "Annexation of Uninhabited Territory Act of 1939" and amendments thereto, with the City Council as the Legislative Body of the City of Modesto, a Municipal Corporation, containing a description of uninhabited territory contiguous to land lying within the boundary of said City of Modesto, and requesting therein that said territory be included in such Municipal Corporation, and

WHEREAS, said petition was signed by or written consent was filed by the owners of all of the land in the territory to be annexed, and

WHEREAS, thereafter, said Legislative Body by Resolution No. 67-550, adopted June 26, 1967, specifically describing the boundaries of the territory proposed to be annexed to said Municipal Corporation and designating therein such territory by an appropriate identification, did give notice of the day, hour and place when and where the Legislative Body would hear protests against the annexation made by any person owning real property within the City, who does not also own property in the territory to be annexed, and in said notice, fixed Monday, the 10th day of July, 1967, at the hour of 8:05 o'clock P.M., or as soon thereafter as the matter could be heard, at the City Council Chambers on the first floor of the City Hall, located at 801 11th Street, in the City of Modesto, County of Stanislaus, State of California, as the time and place for hearing of protests against such annexation, and

WHEREAS, the City Clerk of said Municipal Corporation caused a copy of said resolution to be published at least once in a newspaper of general circulation, published in the City, to-wit: The Modesto Bee, and said publication was completed at least four (4) days prior to the date of this hearing, and

WHEREAS, the Planning Commission of the City of Modesto has reviewed said annexation and on June 20, 1967, did

make a report and recommendation to said Legislative Body, approving the annexation of said territory to said Municipal Corporation, and

WHEREAS, the Stanislaus County Local Agency Formation Commission did on May 24, 1967, approve the annexation of said uninhabited territory to the City of Modesto, pursuant to the Government Code, and

WHEREAS, owners of all of the territory to be annexed have heretofore filed with the Clerk of the Legislative Body, their written consent to have the property to be annexed subjected to taxation after annexation equally with property within the City of Modesto to pay any indebtedness or liability of the City of Modesto outstanding or authorized at the time said territory is annexed, for the acquisition, construction, or completion of municipal improvements, and

WHEREAS, said territory so proposed to be annexed to the City of Modesto is designed as El Vecino No. 3 Addition, and

WHEREAS, said Legislative Body has held the public hearing at the day, hour and place designated and has heard all protests, if any, against said annexation,


NOW, THEREFORE, BE IT RESOLVED by the Council of the City of Modesto, as follows:

That any and all protests, if any, against the annexation of said uninhabited territory to the City of Modesto, are hereby overruled.

BE IT FURTHER RESOLVED, that the annexation of said uninhabited territory designated as El Vecino No. 3 Addition and hereinafter mentioned and described, as requested by said petition so filed with said City Council as the Legislative Body of said City of Modesto be and the same is hereby approved and said property be and the same is hereby subjected to taxation after annexation equally with property within the City of Modesto to pay any indebtedness of the City of Modesto, outstanding or authorized at the time said territory is annexed, for the acquisition, construction, or completion

of municipal improvements, and said territory is hereby annexed to, incorporated and included in said City of Modesto, a Municipal Corporation.

BE IT FURTHER RESOLVED, that the specific description of the boundaries of the territory, the annexation of which is hereby approved is as follows:



March 28, 1967

EL VECINO NO. 3 ADDITION

All that real property in the State of California, County of Stanislaus, Section 21, Township 3 South, Range 9 East, Mount Diablo Base and Meridian, described as follows:

Beginning at a point on the existing City Limits as established by the Southwestern corner of the YORKSHIRE ADDITION (90), as per description filed March 11, 1959, as Instrument 6961, Stanislaus County Records, said point being on the Eastern line of a 40 foot public road known as El Vecino Avenue; thence along the existing City Limits and said Eastern line, North $0^{\circ} 39' 30''$ West, 330.10 feet, to a point on the Easterly extension of the Northern line of property conveyed to Bill LoConte and Joe V. LoConte, by Deed recorded November 2, 1964, as Instrument 43384, Stanislaus County Records; thence along said extension and Northern line, North $89^{\circ} 44' 52''$ West, 680.48 feet, to a point on the Eastern line of the John Muir Heights subdivision, as per map filed April 13, 1953, in Volume 17 of Maps, Page 54, Stanislaus County Records; thence along said Eastern line, South $0^{\circ} 39' 50''$ East, 329.44 feet, to a point on the center line of a 60 foot public road known as Edison Avenue as shown on said map of John Muir Heights; thence along the Easterly extension of said center line, South $89^{\circ} 41' 32''$ East, 680.45 feet, to the point of beginning, containing 5.151 Acres, more or less.

BE IT FURTHER RESOLVED, that no change in school district boundaries shall be effected by reason of the annexation of the hereinabove described area to the City of Modesto.

BE IT FURTHER RESOLVED, that the City Clerk of the City of Modesto is hereby directed to immediately make, under the seal of said City of Modesto, and transmit to the Secretary of State of California, a certified copy of this resolution, stating the date of its passage.

The foregoing resolution was introduced at a regular meeting of the Council of the City of Modesto held on the 10th day of July, 1967, by Councilman Hughes, who moved its adoption, which motion being duly seconded by Councilman Mitchell, was upon roll call carried and the resolution adopted by the following vote:

AYES: Councilmen: Hughes, Mitchell, Robinson, Shastid, Simon, Smith, Mayor Davies

NOES: Councilmen: None

ABSENT: Councilmen: None

ATTEST: W. T. Chynoweth
W. T. CHYNOWETH, City Clerk

(SEAL)

APPROVED AS TO FORM:

By Elwyn L. Johnson
ELWYN L. JOHNSON, City Attorney

APPROVED AS TO DESCRIPTION:

By Paul R. Wertz
Public Works Department

MODESTO CITY COUNCIL
RESOLUTION NO. 67-580

A RESOLUTION WELCOMING REPRESENTATIVES OF CALIFORNIA INDIAN
COMMUNITIES OF NORTHERN CALIFORNIA TO THE CITY OF MODESTO

WHEREAS, Saturday, July 15, 1967, representatives of California Indian Communities in all northern California will meet at Modesto Junior College to plan a statewide conference dealing with the education of California Indian children, and

WHEREAS, citizens of Modesto and Stanislaus County are providing lodging and meals for many of these visitors,

NOW, THEREFORE, BE IT RESOLVED, by the Council of the City of Modesto that the representatives of the California Indian Communities are granted a hearty welcome to Modesto and all residents of Modesto are urged to extend every courtesy and consideration to them while they are in our community,

BE IT FURTHER RESOLVED, that the citizens of Modesto and Stanislaus County who are providing lodging and meals for our visitors be commended for thoughtfulness.

The foregoing resolution was introduced at a regular meeting of the Council of the City of Modesto held on the 10th day of July, 1967 by Councilman Mitchell, who moved its adoption, which motion being duly seconded by Councilman Shastid, was upon roll call carried and the resolution adopted by the following vote:

AYES: Hughes, Mitchell, Robinson, Shastid, Simon, Smith
and Mayor Davies

NOES: None

ABSENT: None

ATTEST


W. T. CHYNOWETH, City Clerk

MODESTO CITY COUNCIL
RESOLUTION NO. 67-581

A RESOLUTION RESCINDING MODESTO CITY COUNCIL RESOLUTION NO. 67-563 APPROVING PLANS AND SPECIFICATIONS AND AUTHORIZING CALL FOR BIDS FOR FOUR 35-PASSENGER DIESEL TRANSIT BUSES

BE IT HEREBY RESOLVED by the Council of the City of Modesto that Resolution No. 67-563 adopted by the City Council July 5, 1967 approving plans and specifications and authorizing call for bids for four new 35-passenger diesel transit buses, is hereby rescinded.

The foregoing resolution was introduced at a regular meeting of the Council of the City of Modesto held on the 10th day of July, 1967 by Councilman ~~Mitchell~~, who moved its adoption, which motion being duly seconded by Councilman Simon, was upon roll call carried and the resolution adopted by the following vote:

AYES: Councilmen: Hughes, Mitchell, Robinson, Shastid, Simon, Smith, Mayor Davies

NOES: Councilmen: None

ABSENT: Councilmen: None

ATTEST:


W. T. CHYNOWETH
City Clerk

MODESTO CITY COUNCIL
RESOLUTION NO. 67-582

A RESOLUTION APPROVING AGREEMENT BETWEEN THE CITY OF MODESTO AND
THE HERTZ CORPORATION FOR CAR RENTAL SERVICE AT MODESTO CITY-COUNTY
AIRPORT

BE IT HEREBY RESOLVED by the Council of the City of Modesto
that the agreement between the City of Modesto and The Hertz
Corporation for car rental service at the Modesto City-County
Airport for the period 4/1/67 to 3/21/68

~~for~~

be, and it is hereby approved.

BE IT FURTHER RESOLVED that the execution of said agreement
by the designated city officials be authorized.

The foregoing resolution was introduced at a regular meeting
of the Council of the City of Modesto held on the 10th day of
July , 1967 , by Councilman Mitchell , who moved its adoption,
which motion being duly seconded by Councilman Robinson
was upon roll call carried and the resolution adopted by the following
vote:

AYES: Councilmen: Hughes, Mitchell, Robinson, Shastid, Simon
Smith, Mayor Davies

NOES: Councilmen: None

ABSENT: Councilmen: None

ATTEST:


W. T. CHYNOWETH, City Clerk

MODESTO CITY COUNCIL
RESOLUTION NO. 67-583

A RESOLUTION DETERMINING THAT THE PUBLIC INTEREST AND CONVENIENCE REQUIRE THAT AN AREA BE ANNEXED TO THE MODESTO MUNICIPAL SEWER DISTRICT NO. 1; SETTING FORTH A GENERAL DESCRIPTION OF THE AREA PROPOSED TO BE ANNEXED TO THE DISTRICT; AND NAMING A TIME AND PLACE FOR HEARING ON THE ANNEXATION OF SAID TERRITORY TO SAID DISTRICT AND PROVIDING FOR NOTICE THEREOF.

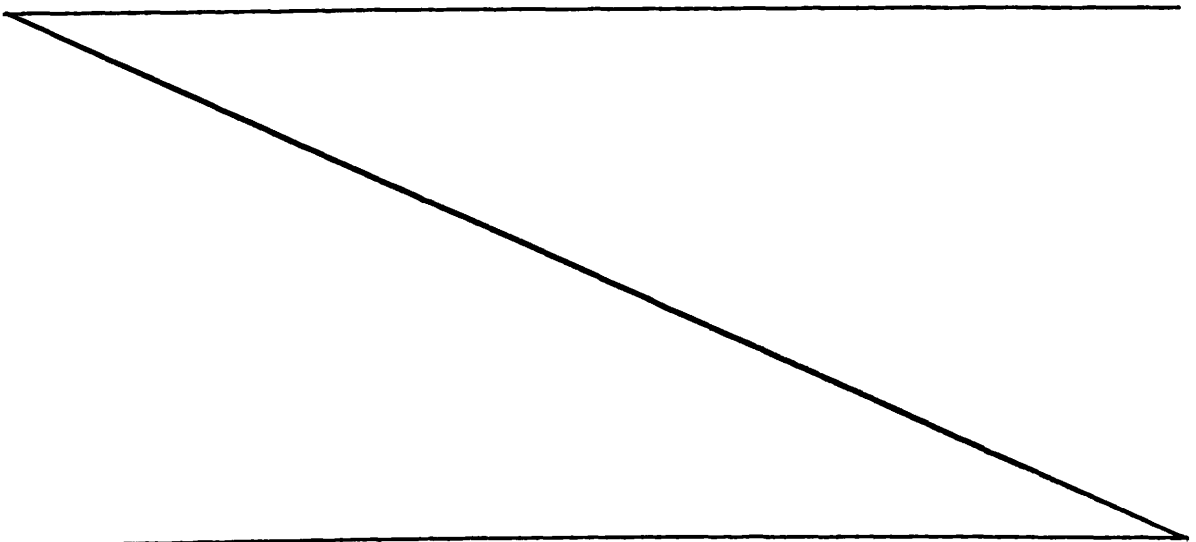
WHEREAS, there has been annexed to the City of Modesto on June 19, 1967, certain territory known as McWilliams Addition, and

WHEREAS, the inclusion of the area contained in McWilliams Addition to the Modesto Sewer District No. 1 of the City of Modesto is required by the public interest and convenience,

NOW, THEREFORE, BE IT RESOLVED by the Council of the City of Modesto as follows:

SECTION 1. The public interest and convenience require that that certain area annexed to the City of Modesto and known as McWilliams Addition (herein called the area proposed to be annexed) be annexed to the Modesto Municipal Sewer District No. 1 (herein called the "district") under the Municipal Sewer and Water Facilities Law of 1911 (California Health and Safety Code Sections 4600, et seq., herein called the "Law") pursuant to Article 6 of the Law.

SECTION 2. A general description of the boundaries of the area proposed to be annexed to the district is as follows:



McWILLIAMS ADDITION

All that real property in the State of California, County of Stanislaus, Section 19, Township 3 South, Range 9 East, Mount Diablo Base and Meridian, being a portion of Lot 5 of the McDONALD TRACT, as per map filed April 30, 1903, in Volume 1 of Maps, Page 49, Stanislaus County Records, described as follows:

Beginning at a point on the existing City Limits as established by the Southeastern corner of the CAMPUS EDGE ADDITION (71) as per description filed July 24, 1956, as Instrument 20020, Stanislaus County Records, said point also being on the Western line of the NORTHWEST ADDITION (44) as per description filed December 10, 1951, as Instrument 28406, Stanislaus County Records, and the center line of a 60 foot public road known as Carver Road; thence along the existing City Limits and the Western line of the Northwest Addition, South $0^{\circ} 02'$ West, 400.31 feet, to a point on the Easterly extension of the Southern line of property conveyed to McWilliams Enterprises, Inc., by Deed recorded February 27, 1961, as Instrument 5879, Stanislaus County Records; thence along said extension and the Southern line of said McWilliams Enterprises, Inc., property, North $89^{\circ} 39' 30''$ West, 470.70 feet, to the Western line of said property; thence along the Western line of said McWilliams Enterprises, Inc., property, North $1^{\circ} 03' 30''$ West, 400.42 feet, to the Northern line of said property and a point on the Southern line of the Campus Edge Addition; thence along the existing City Limits and the Campus Edge Addition, South $89^{\circ} 39' 30''$ East, 478.33 feet, to the point of beginning, containing 4.361 Acres, more or less.

SECTION 3. The area proposed to be annexed to the Modesto Municipal Sewer District No. 1 is hereby designated as Modesto Municipal Sewer District No. 1 Annexation No. 4.

SECTION 4. The Council hereby declares that the area proposed to be annexed to the district will be benefited by such annexation.

SECTION 5. Monday, August 21, 1967, at the hour of 4:30 P.M., is hereby named as the time and the City Council Chambers, City Hall, 801 - 11th Street, Modesto, California, is hereby named as the place for the hearing by the Council of the City of objections by any person interested in the annexation of the territory proposed to be annexed. On said day fixed for the hearing, or any day to which the hearing is continued, the Council shall hear and consider all written and oral objections presented to the annexation of the territory proposed to be annexed. At the hearing the Council may exclude from the territory proposed to be annexed any area that in its opinion would not be benefited by inclusion within the Modesto Municipal Sewer District No. 1. The Council will not modify the boundaries of the territory proposed to be annexed so as to exclude from it any land which would in the judgment of the Council be benefited by inclusion within the Modesto Municipal Sewer District No. 1, nor will the Council include in the territory proposed to be annexed any lands which will not in its judgment be so benefited. Upon the final hearing, and after making all necessary and proper changes (if any) in the boundaries of the territory proposed to be annexed, the Council may, by resolution passed by a vote of two-thirds (2/3) of all of its members, annex the territory designated as Modesto Municipal Sewer District No. 1 Annexation No. 4.

SECTION 6. The City Clerk is hereby directed, upon the adoption of this resolution, to cause this resolution, together with the names of the members of the Council voting for and against it, to be published once a week for at least two (2) weeks before the day fixed for the hearing in The Modesto Bee, a newspaper of general circulation printed and published in the City. The first

of said publications shall be not more than sixty (60) nor less than thirty (30) days prior to the date fixed for the hearing. The City Clerk is hereby further directed to cause copies of this resolution to be posted in three (3) public places within the area proposed to be annexed, which said public places are hereby fixed and determined by the Council as follows:

- (1) West side of Carver Road near the north boundary of the annexation.
- (2) West side of Carver Road approximately 200 feet south of the north boundary of the annexation.
- (3) West side of Carver Road near the south boundary of the annexation.

Said posting shall be made not earlier than the sixtieth (60th) nor later than the thirtieth (30th) day prior to the date fixed for the hearing. Not earlier than sixty (60) nor later than thirty (30) days prior to the hearing a copy of this resolution, together with a map showing the boundary lines of the territory proposed to be annexed, shall be mailed postage prepaid:

(1) to each person to whom land in the area proposed to be annexed is assessed either (a) as such owner as shown on the last equalized county assessment roll of the County, at his address as shown upon said roll, or in the case of any real property assessed for purposes of general taxation by the State Board of Equalization then to the owner of such property as shown on the last roll of the State Board of Equalization transmitted to the County Auditor of the County at his address as shown upon such roll, or (b) as such owner is otherwise known to the City Clerk at his address as known to the City Clerk (and the City Clerk shall make diligent efforts to ascertain the names and addresses of all persons owning land in the area proposed to be annexed as of a date not more than thirty (30) days prior to the date of the hearing, including inspection by or for him of said last equalized county assessment roll, said roll of said State Board of Equalization, the County Assessor's records, the County Recorder's records, and inquiry at other sources); and

(2) to each person who has any interest in any land in the area proposed to be annexed whose name and address and a designation of the land in which he is interested is on file in the office of the City Clerk.

Any error, omission or mistake in any such mailing or any failure of any person to receive any such printed copy of this resolution (and such map) shall not invalidate the proceedings hereby initiated. Said publication, posting and mailing shall constitute notice of the hearing and no other notice of the hearing need be given.

SECTION 7. This resolution is adopted, and all proceedings for the annexation of the territory proposed to be annexed and designated as Modesto Municipal Sewer District No. 1 Annexation No. 4, shall be taken pursuant to the Law.

The foregoing resolution was introduced at a regular meeting of the Council of the City of Modesto held on the 10th day of July, 1967, by Councilman Mitchell, who moved its adoption, which motion being duly seconded by Councilman Robinson, was upon roll call carried and the resolution adopted by the following vote:

AYES: Councilmen: Hughes, Mitchell, Robinson, Shastid, Simon
Smith, Mayor Davies
NOES: Councilmen: None
ABSENT: Councilmen: None

ATTEST: W. T. Chynoweth
W. T. CHYNOWETH, City Clerk

(SEAL)

APPROVED AS TO FORM:

BY Elwyn L. Johnson
ELWYN L. JOHNSON, City Attorney

APPROVED AS TO DESCRIPTION

BY Chynoweth
Public Works Department
7-10-67

CLERK'S CERTIFICATE

I, W. T. Chynoweth, City Clerk of the City of Modesto, California, do hereby certify as follows:

The foregoing is a full, true and correct copy of a resolution duly adopted by at least a two-thirds (2/3) vote of all members of the Council at a regular meeting of said Council duly and regularly and legally called and held on due notice on July 10, 1967, of which meeting all of the members of said Council had due notice, and at which two-thirds (2/3) thereof were present and acting;

At said meeting said resolution was introduced upon motion of Councilman Mitchell, seconded by Councilman Robinson, and adopted by the following vote:

AYES: Councilmen: Hughes, Mitchell, Robinson, Shastid, Simon Smith and Mayor Davies


NOES: Councilmen: None

ABSENT: Councilmen: None

I have carefully compared the same with the original minutes of said meeting on file and of record in my office and the foregoing is a full, true and correct copy of the original resolution adopted at said meeting and entered in said minutes; and

Said resolution has not been amended, modified or rescinded since the date of its adoption and the same is now in full force and effect.

DATED: July 11, 1967



City Clerk of the City of Modesto,
California

(SEAL)

MODESTO CITY COUNCIL
RESOLUTION NO. 67-584

A RESOLUTION DETERMINING THAT THE PUBLIC INTEREST AND CONVENIENCE REQUIRE THAT AN AREA BE ANNEXED TO THE MODESTO MUNICIPAL SEWER DISTRICT NO. 1; SETTING FORTH A GENERAL DESCRIPTION OF THE AREA PROPOSED TO BE ANNEXED TO THE DISTRICT; AND NAMING A TIME AND PLACE FOR HEARING ON THE ANNEXATION OF SAID TERRITORY TO SAID DISTRICT AND PROVIDING FOR NOTICE THEREOF.

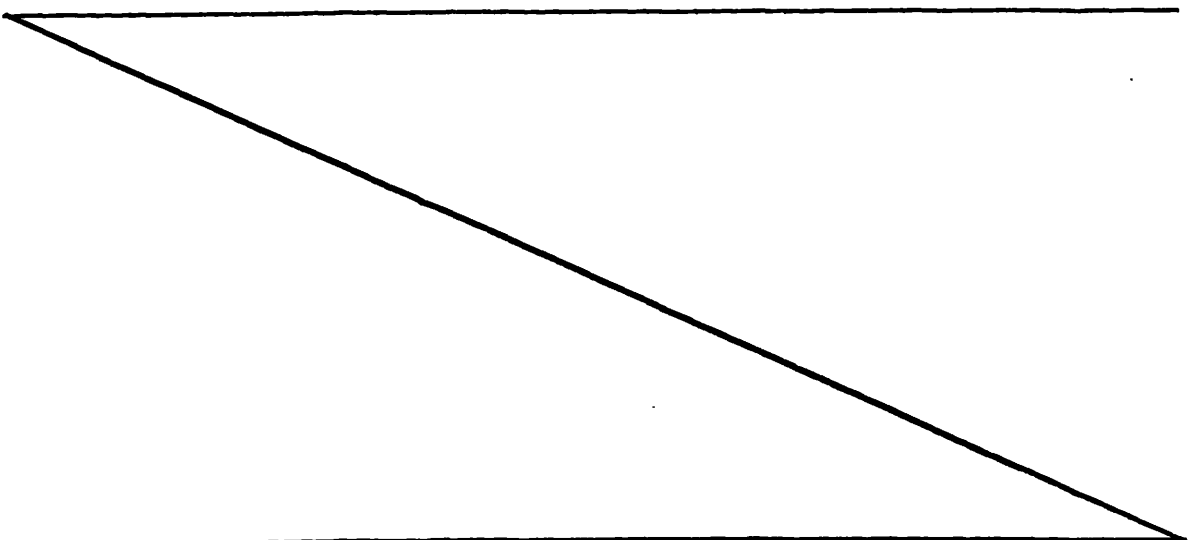
WHEREAS, there has been annexed to the City of Modesto on June 19, 1967, certain territory known as _____ Greenwood Estates No. 2, and

WHEREAS, the inclusion of the area contained in Greenwood Estates No. 2 to the Modesto Sewer District No. 1 of the City of Modesto is required by the public interest and convenience,

NOW, THEREFORE, BE IT RESOLVED by the Council of the City of Modesto as follows:

SECTION 1. The public interest and convenience require that that certain area annexed to the City of Modesto and known as Greenwood Estates No. 2 (herein called the area proposed to be annexed) be annexed to the Modesto Municipal Sewer District No. 1 (herein called the "district") under the Municipal Sewer and Water Facilities Law of 1911 (California Health and Safety Code Sections 4600, et seq., herein called the "Law") pursuant to Article 6 of the Law.

SECTION 2. A general description of the boundaries of the area proposed to be annexed to the district is as follows:



March 20, 1967

GREENWOOD ESTATES NO. 2 ADDITION

All that real property in the State of California, County of Stanislaus, Section 8, Township 3 South, Range 9 East, Mount Diablo Base and Meridian, described as follows:

Beginning at a point on the existing City Limits as established by the Northeastern corner of the GREENWOOD ESTATES ADDITION (173), as per description filed March 17, 1965, as Instrument 10621, Stanislaus County Records; thence along the existing City Limits, South $0^{\circ} 19' 40''$ West, 870.00 feet; thence South $89^{\circ} 40' 20''$ East, 250.00 feet; thence North $0^{\circ} 19' 40''$ East, 870.00 feet, to a point on the Easterly extension of the Northern line of the Greenwood Estates Addition; thence along said extension, North $89^{\circ} 40' 20''$ West, 250.00 feet, to the point of beginning, containing 4.993 Acres, more or less.

SECTION 3. The area proposed to be annexed to the Modesto Municipal Sewer District No. 1 is hereby designated as Modesto Municipal Sewer District No. 1 Annexation No. 5.

SECTION 4. The Council hereby declares that the area proposed to be annexed to the district will be benefited by such annexation.

SECTION 5. Monday, August 21, 1967, at the hour of 4:35 P.M., is hereby named as the time and the City Council Chambers, City Hall, 801 - 11th Street, Modesto, California, is hereby named as the place for the hearing by the Council of the City of objections by any person interested in the annexation of the territory proposed to be annexed. On said day fixed for the hearing, or any day to which the hearing is continued, the Council shall hear and consider all written and oral objections presented to the annexation of the territory proposed to be annexed. At the hearing the Council may exclude from the territory proposed to be annexed any area that in its opinion would not be benefited by inclusion within the Modesto Municipal Sewer District No. 1. The Council will not modify the boundaries of the territory proposed to be annexed so as to exclude from it any land which would in the judgment of the Council be benefited by inclusion within the Modesto Municipal Sewer District No. 1, nor will the Council include in the territory proposed to be annexed any lands which will not in its judgment be so benefited. Upon the final hearing, and after making all necessary and proper changes (if any) in the boundaries of the territory proposed to be annexed, the Council may, by resolution passed by a vote of two-thirds (2/3) of all of its members, annex the territory designated as Modesto Municipal Sewer District No. 1 Annexation No. 5.

SECTION 6. The City Clerk is hereby directed, upon the adoption of this resolution, to cause this resolution, together with the names of the members of the Council voting for and against it, to be published once a week for at least two (2) weeks before the day fixed for the hearing in The Modesto Bee, a newspaper of general circulation printed and published in the City. The first

of said publications shall be not more than sixty (60) nor less than thirty (30) days prior to the date fixed for the hearing. The City Clerk is hereby further directed to cause copies of this resolution to be posted in three (3) public places within the area proposed to be annexed, which said public places are hereby fixed and determined by the Council as follows:

- (1) On the north side of Grace Avenue at the west boundary of the annexation.
- (2) On the center line of Grace Avenue at the west boundary of the annexation.
- (3) On the south side of Grace Avenue at the west boundary of the annexation.

Said posting shall be made not earlier than the sixtieth (60th) nor later than the thirtieth (30th) day prior to the date fixed for the hearing. Not earlier than sixty (60) nor later than thirty (30) days prior to the hearing a copy of this resolution, together with a map showing the boundary lines of the territory proposed to be annexed, shall be mailed postage prepaid:

(1) to each person to whom land in the area proposed to be annexed is assessed either (a) as such owner as shown on the last equalized county assessment roll of the County, at his address as shown upon said roll, or in the case of any real property assessed for purposes of general taxation by the State Board of Equalization then to the owner of such property as shown on the last roll of the State Board of Equalization transmitted to the County Auditor of the County at his address as shown upon such roll, or (b) as such owner is otherwise known to the City Clerk at his address as known to the City Clerk (and the City Clerk shall make diligent efforts to ascertain the names and addresses of all persons owning land in the area proposed to be annexed as of a date not more than thirty (30) days prior to the date of the hearing, including inspection by or for him of said last equalized county assessment roll, said roll of said State Board of Equalization, the County Assessor's records, the County Recorder's records, and inquiry at other sources); and

(2) to each person who has any interest in any land in the area proposed to be annexed whose name and address and a designation of the land in which he is interested is on file in the office of the City Clerk.

Any error, omission or mistake in any such mailing or any failure of any person to receive any such printed copy of this resolution (and such map) shall not invalidate the proceedings hereby initiated. Said publication, posting and mailing shall constitute notice of the hearing and no other notice of the hearing need be given.

SECTION 7. This resolution is adopted, and all proceedings for the annexation of the territory proposed to be annexed and designated as Modesto Municipal Sewer District No. 1 Annexation No. 5, shall be taken pursuant to the Law.

The foregoing resolution was introduced at a regular meeting of the Council of the City of Modesto held on the 10th day of July, 1967, by Councilman Mitchell, who moved its adoption, which motion being duly seconded by Councilman Robinson, was upon roll call carried and the resolution adopted by the following vote:

AYES: Councilmen: Hughes, Mitchell, Robinson, Shastid, Simon Smith, Mayor Davies

NOES: Councilmen: None

ABSENT: Councilmen: None

ATTEST:

W. T. Chynoweth
W. T. CHYNOWETH City Clerk

(SEAL)

APPROVED AS TO FORM:

By Elwyn L. Johnson
ELWYN L. JOHNSON, City Attorney

APPROVED AS TO DESCRIPTION

By Paul E. Jones
Public Works Department
7-10-67

CLERK'S CERTIFICATE

I, W. T. Chynoweth, City Clerk of the City of Modesto, California, do hereby certify as follows:

The foregoing is a full, true and correct copy of a resolution duly adopted by at least a two-thirds (2/3) vote of all members of the Council at a regular meeting of said Council duly and regularly and legally called and held on due notice on July 10, 1967, of which meeting all of the members of said Council had due notice, and at which two-thirds (2/3) thereof were present and acting;

At said meeting said resolution was introduced upon motion of Councilman Mitchell, seconded by Councilman Robinson, and adopted by the following vote:

AYES: Councilmen: Hughes, Mitchell, Robinson, Shastid, Simon, Smith, Mayor Davies

NOES: Councilmen: None

ABSENT: Councilmen: None

I have carefully compared the same with the original minutes of said meeting on file and of record in my office and the foregoing is a full, true and correct copy of the original resolution adopted at said meeting and entered in said minutes; and

Said resolution has not been amended, modified or rescinded since the date of its adoption and the same is now in full force and effect.

DATED: July 11, 1967



City Clerk of the City of Modesto,
California

(SEAL)

MODESTO CITY COUNCIL
RESOLUTION NO. 67-585

A RESOLUTION CERTIFYING TO THE BOARD OF SUPERVISORS OF THE COUNTY OF STANISLAUS THE AMOUNT OF MONEY NEEDED BY THE CITY OF MODESTO FOR THE PAYMENT OF PRINCIPAL AND INTEREST ON BONDS OF THE MODESTO MUNICIPAL SEWER DISTRICT NO. 1.

WHEREAS, pursuant to Section 4614.13 of the Health and Safety Code, notice is required to be given by the City of Modesto to the Board of Supervisors of the County of Stanislaus of the amount of money needed to be raised through taxation for the payment of principal and interest on bonds of the Modesto Municipal Sewer District No. 1, and

WHEREAS, pursuant to Section 4614.13 of the Health and Safety Code, the City of Modesto has determined that the total amount needed by it for the payment of principal and interest on the bonds of the Modesto Municipal Sewer District No. 1 is Eighty-one Thousand, Thirty and no/100ths (\$81,030.00) Dollars, and

WHEREAS, the City of Modesto desires that the Board of Supervisors of the County of Stanislaus levy and collect taxes upon the taxable property in said Modesto Municipal Sewer District No. 1 sufficient to raise the amount which is so certified, and that the County Auditor, in accordance with Section 4614.13, compute the rate of taxation needed to raise the sum of Eighty-one Thousand, Thirty and no/100ths (\$81,030.00) Dollars for the payment of principal and interest on the bonds of said district,

NOW, THEREFORE, BE IT RESOLVED by the Council of the City of Modesto, in accordance with the above-mentioned Section 4614.13 of the Health and Safety Code, that it does hereby certify to the Board of Supervisors of the County of Stanislaus that the amount of Eighty-one Thousand, Thirty and no/100ths (\$81,030.00) Dollars is needed by the City of Modesto for the payment of principal and interest on the bonds of the Modesto Municipal Sewer District.

BE IT FURTHER RESOLVED by the Council of the City of Modesto that it requests the Board of Supervisors of the County of Stanislaus to levy and collect taxes upon the taxable property in said Modesto Municipal Sewer District No. 1 sufficient to raise the amount of Eighty-one Thousand, Thirty and no/100ths (\$81,030.00) Dollars, and that it requests the County Auditor of said county to compute the rate of taxation needed to raise the sum of Eighty-one Thousand, Thirty and no/100ths (\$81,030.00) Dollars for the payment of principal and interest on the bonds of said district.

The foregoing resolution was introduced at a regular meeting of the Council of the City of Modesto held on the 10th day of July, 1967, by Councilman Shastid, who moved its adoption, which motion being duly seconded by Councilman Hughes, was upon roll call carried and the resolution adopted by the following vote:

AYES: Councilmen: Hughes, Mitchell, Robinson, Shastid, Simon, Smith, Mayor Davies

NOES: Councilmen: None

ABSENT: Councilmen: None

ATTEST: W. T. Chynoweth
W. T. CHYNOWETH, City Clerk

(SEAL)

APPROVED AS TO FORM:

By Elwyn L. Johnson
ELWYN L. JOHNSON, City Attorney

MODESTO CITY COUNCIL
RESOLUTION NO. 67-586

A RESOLUTION INSTRUCTING THE SUPERINTENDENT OF STREETS TO GIVE NOTICE REQUIRING CONSTRUCTION OF CURB AND GUTTER ALONG CERTAIN STREETS IN THE CITY OF MODESTO. (On Las Palmas, S.E. Corner Las Palmas and LaLoma, Lots 44, 45 and Por. of 1, Block 2018 - LaRosa)

WHEREAS, Chapter 27 of Part 3 of Division 7 of the Streets and Highways Code of the State of California establishes a procedure pursuant to which the construction of curb and gutter may be required, and

WHEREAS, in accordance with Section 5876 of the Streets and Highways Code, the Superintendent of Streets finds that curbs and gutters have been constructed, or construction has been guaranteed, in front of the properties constituting more than fifty per cent (50%) of the street frontage of Block 2018, Las Palmas Avenue

NOW, THEREFORE, BE IT RESOLVED by the Council of the City of Modesto as follows:

SECTION 1. The Superintendent of Streets is hereby directed to notify the owners of record of the properties described as follows:

All that real property in the City of Modesto, County of Stanislaus, State of California, described as follows:

The North 60 feet of the westerly half of Lot 1 of El Camino Park as per map filed January 11, 1922 in Volume 9 of Maps, page 61, Stanislaus County records, and the portions lying south of a county road known as LaLoma of the westerly halves of Lots 44 and 45 of the Wilson School Tract as per map filed March 24, 1924 in Volume 9 of Maps, page 82, Stanislaus County Records.

to construct or cause to be constructed curb and gutter
along the street frontage of the property/properties hereinabove
described, all of said construction to be in accordance with City
of Modesto standards for such construction work.

SECTION 2. The 24th day of July, 1967, at
7:45 o'clock P.M., in the Council Chambers, located in the
City Hall, 801 Eleventh Street, Modesto, California, is set as the
time and place where the Council will hear and pass upon objections
or protests, if any, which may be raised by any property owner or
other interested persons relating to the proposed work.

SECTION 3. The Superintendent of Streets is hereby
authorized to implement the provisions of this resolution in
accordance with the procedure contained in Chapter 27, Part 3,
Division 7 of the Streets and Highways Code of the State of
California.

The foregoing resolution was introduced at a regular
meeting of the Council of the City of Modesto held on the 10th
day of July, 1967, by Councilman Mitchell,
who moved its adoption, which motion being duly seconded by
Councilman Robinson, was upon roll call carried and the
resolution adopted by the following vote:

AYES: Councilmen: Hughes, Mitchell, Robinson, Shastid, Simon
Smith, Mayor Davies.
NOES: Councilmen: None
ABSENT: Councilmen: None

ATTEST: W. T. Chynoweth
W. T. CHYNOWETH, City Clerk

(SEAL)

APPROVED AS TO DESCRIPTION:

By Paul Davis
Public Works Department

MODESTO CITY COUNCIL
RESOLUTION NO. 67-587

A RESOLUTION INSTRUCTING THE SUPERINTENDENT OF STREETS TO GIVE NOTICE REQUIRING CONSTRUCTION OF CURB AND GUTTER ALONG CERTAIN STREETS IN THE CITY OF MODESTO. (Lots 37 and 38, Block 325 - Winslow)

WHEREAS, Chapter 27 of Part 3 of Division 7 of the Streets and Highways Code of the State of California establishes a procedure pursuant to which the construction of curb and gutter may be required, and

WHEREAS, in accordance with Section 5876 of the Streets and Highways Code, the Superintendent of Streets finds that curbs and gutters have been constructed, or construction has been guaranteed, in front of the properties constituting more than fifty per cent (50%) of the street frontage of Block 325

NOW, THEREFORE, BE IT RESOLVED by the Council of the City of Modesto as follows:

SECTION 1. The Superintendent of Streets is hereby directed to notify the owners of record of the properties described as follows:

All that real property in the City of Modesto, County of Stanislaus, State of California, described as follows:

The easterly 65 feet of Lots 37 and 38 of Block 325 of the City of Modesto as per map filed December 21, 1942 in Volume 15 of Maps, Stanislaus County Records.

to construct or cause to be constructed curb and gutter
along the street frontage of the property/properties hereinabove
described, all of said construction to be in accordance with City
of Modesto standards for such construction work.

SECTION 2. The 24th day of July, 19 67, at
7:45 o'clock P.M., in the Council Chambers, located in the
City Hall, 801 Eleventh Street, Modesto, California, is set as the
time and place where the Council will hear and pass upon objections
or protests, if any, which may be raised by any property owner or
other interested persons relating to the proposed work.

SECTION 3. The Superintendent of Streets is hereby
authorized to implement the provisions of this resolution in
accordance with the procedure contained in Chapter 27, Part 3,
Division 7 of the Streets and Highways Code of the State of
California.

The foregoing resolution was introduced at a regular
meeting of the Council of the City of Modesto held on the 10th
day of July, 19 67, by Councilman Mitchell,
who moved its adoption, which motion being duly seconded by
Councilman Robinson, was upon roll call carried and the
resolution adopted by the following vote:

AYES: Councilmen: Hughes, Mitchell, Robinson, Shastid, Simon
Smith, Mayor Davies
NOES: Councilmen: None
ABSENT: Councilmen: None

ATTEST: W. T. Chynoweth
W. T. CHYNOWETH, City Clerk

(SEAL)

APPROVED AS TO DESCRIPTION:

By Paul Hughes
Public Works Department

MODESTO CITY COUNCIL
RESOLUTION NO. 67-588

A RESOLUTION INSTRUCTING THE SUPERINTENDENT OF
STREETS TO GIVE NOTICE REQUIRING CONSTRUCTION OF
CURB AND GUTTER ALONG CERTAIN
STREETS IN THE CITY OF MODESTO. (Lots 18 and 19,
block 319 - Maclusi)

WHEREAS, Chapter 27 of Part 3 of Division 7 of the Streets
and Highways Code of the State of California establishes a procedure
pursuant to which the construction of curb and gutter
may be required, and

WHEREAS, in accordance with Section 5876 of the Streets
and Highways Code, the Superintendent of Streets finds that
curbs and gutters have been constructed, or construc-
tion has been guaranteed, in front of the properties constituting
more than fifty per cent (50%) of the street frontage of
Block 319

NOW, THEREFORE, BE IT RESOLVED by the Council of the City
of Modesto as follows:

SECTION 1. The Superintendent of Streets is hereby
directed to notify the owners of record of the properties described
as follows:

All that real property in the City of Modesto,
County of Stanislaus, State of California,
described as follows:

Lots 18 and 19 of Block 319 of the City of Modesto as
per map filed December 21, 1942 in Volume 15 of Maps,
Stanislaus County Records

to construct or cause to be constructed curb and gutter
along the street frontage of the property/properties hereinabove
described, all of said construction to be in accordance with City
of Modesto standards for such construction work.

SECTION 2. The 24th day of July, 1967, at
7:45 o'clock P.M., in the Council Chambers, located in the
City Hall, 801 Eleventh Street, Modesto, California, is set as the
time and place where the Council will hear and pass upon objections
or protests, if any, which may be raised by any property owner or
other interested persons relating to the proposed work.

SECTION 3. The Superintendent of Streets is hereby
authorized to implement the provisions of this resolution in
accordance with the procedure contained in Chapter 27, Part 3,
Division 7 of the Streets and Highways Code of the State of
California.

The foregoing resolution was introduced at a regular
meeting of the Council of the City of Modesto held on the 10th
day of July, 1967, by Councilman Mitchell,
who moved its adoption, which motion being duly seconded by
Councilman Robinson, was upon roll call carried and the
resolution adopted by the following vote:

AYES: Councilmen: Hughes, Mitchell, Robinson, Shastid, Simon,
Smith, Mayor Davies
NOES: Councilmen: None
ABSENT: Councilmen: None

ATTEST: W. T. Chynoweth
W. T. CHYNOWETH, City Clerk

(SEAL)

APPROVED AS TO DESCRIPTION:

By Paul [Signature]
Public Works Department

MODESTO CITY COUNCIL
RESOLUTION NO. 67-589

A RESOLUTION INSTRUCTING THE SUPERINTENDENT OF
STREETS TO GIVE NOTICE REQUIRING CONSTRUCTION OF
CURB AND GUTTER ALONG CERTAIN
STREETS IN THE CITY OF MODESTO. (Lots 20 and 21,
Block 319, 133 Sunset Ave. - Luttrell)

WHEREAS, Chapter 27 of Part 3 of Division 7 of the Streets
and Highways Code of the State of California establishes a procedure
pursuant to which the construction of curb and gutter
may be required, and

WHEREAS, in accordance with Section 5876 of the Streets
and Highways Code, the Superintendent of Streets finds that
curbs and gutters have been constructed, or construc-
tion has been guaranteed, in front of the properties constituting
more than fifty per cent (50%) of the street frontage of
Block 319

NOW, THEREFORE, BE IT RESOLVED by the Council of the City
of Modesto as follows:

SECTION 1. The Superintendent of Streets is hereby
directed to notify the owners of record of the properties described
as follows:

All that real property in the City of Modesto,
County of Stanislaus, State of California,
described as follows:

Lots 20 and 21 of Block 319 of the City of Modesto
as per map filed December 21, 1942 in Volume 15 of
Maps, Stanislaus County Records

to construct or cause to be constructed curb and gutter
along the street frontage of the property/properties hereinabove
described, all of said construction to be in accordance with City
of Modesto standards for such construction work.

SECTION 2. The 24th day of July, 1967, at
7:45 o'clock P.M., in the Council Chambers, located in the
City Hall, 801 Eleventh Street, Modesto, California, is set as the
time and place where the Council will hear and pass upon objections
or protests, if any, which may be raised by any property owner or
other interested persons relating to the proposed work.

SECTION 3. The Superintendent of Streets is hereby
authorized to implement the provisions of this resolution in
accordance with the procedure contained in Chapter 27, Part 3,
Division 7 of the Streets and Highways Code of the State of
California.

The foregoing resolution was introduced at a regular
meeting of the Council of the City of Modesto held on the 10th
day of July, 1967, by Councilman Mitchell,
who moved its adoption, which motion being duly seconded by
Councilman Robinson, was upon roll call carried and the
resolution adopted by the following vote:

AYES: Councilmen: Hughes, Mitchell, Robinson, Shastid, Smith
Simon, Mayor Davies

NOES: Councilmen: None

ABSENT: Councilmen: None

ATTEST: W. T. Chynoweth
W. T. CHYNOWETH, City Clerk

(SEAL)

APPROVED AS TO DESCRIPTION:

By Paul Blaney
Public Works Department

A RESOLUTION SETTING FORTH THE INTENT OF THE CITY OF MODESTO TO CARRY OUT A PROGRAM OF HEALTH, RECREATIONAL, SOCIAL, OR SIMILAR COMMUNITY SERVICES IN THE EVENT OF A DEFAULT BY THE WESTSIDE NEIGHBORHOOD CENTER, INC.

WHEREAS, the City of Modesto intends to enter into a Neighborhood Facilities Grant Contract with the United States of America acting by and through the Secretary of Housing and Urban Development providing for federal financial assistance under Title VII of the Housing and Urban Development Act of 1965 for a project having as its purpose the provision of a neighborhood facility, and,

WHEREAS, the City of Modesto intends to enter into a contract with the Westside Neighborhood Center, Inc., a nonprofit corporation organized and existing under and pursuant to the laws of the State of California, pursuant to which the Westside Neighborhood Center, Inc., will agree to carry out a program of health, recreational, social, or similar community services in accordance with its agreement with the City of Modesto and the City of Modesto's application to and grant contract with the United States of America, and,

WHEREAS, if the Westside Neighborhood Center, Inc. defaults on its agreement to operate and carry out a program in the neighborhood facility, it is necessary for the City of Modesto to guarantee the continuation of a program of health, recreational, social, or similar community services consistent with the Neighborhood Facilities Grant Contract,

NOW, THEREFORE, BE IT RESOLVED by the Council of the City of Modesto that in the event the Westside Neighborhood Center, Inc. defaults on its agreement with the City of Modesto to operate the neighborhood facility and to carry out a program of health, recreational, social, or similar community services therein, the City of Modesto guarantees the continuation of a program of health, recreational, social, or similar community services in the neighborhood

facility consistent with the Neighborhood Facilities Grant Contract.

The foregoing resolution was introduced at a regular meeting of the Council of the City of Modesto held on the 10th day of July, 1967, by Councilman Robinson, who moved its adoption, which motion being duly seconded by Councilman Smith, was upon roll call carried and the resolution adopted by the following vote:

AYES: Councilmen: Hughes, Mitchell, Robinson, Shastid, Simon Smith, Mayor Davies

NOES: Councilmen: None

ABSENT: Councilmen: None

ATTEST: W.T. Chynoweth
W. T. CHYNOWETH, City Clerk

(SEAL)

APPROVED AS TO FORM:

BY Elwyn L. Johnson
ELWYN L. JOHNSON, City Attorney

MODESTO CITY COUNCIL
RESOLUTION NO. 67-591

A RESOLUTION COMMENDING NORVIN R. SPENCE FOR HIS CONDUCT OF THE HIGH SCHOOL WORK EXPERIENCE PROGRAM

WHEREAS, during the 1966-67 school year, nine students worked in various departments of the City of Modesto as participants in the High School Work Experience Program, and

WHEREAS, this program has been beneficial to both the students and the City of Modesto, and

WHEREAS, much of the credit for the success of this program is due to the untiring efforts of Norvin R. Spence, who is the Supervisor of Work Experience Education for Modesto City Schools,

NOW, THEREFORE, BE IT RESOLVED, by the Council of the City of Modesto that Norvin R. Spence be commended for the excellent manner in which he assisted the City of Modesto in the conduct of the High School Work Experience Program during the 1966-67 school year and for the success of the program.

The foregoing resolution was introduced at a regular meeting of the Council of the City of Modesto held on the 10th day of July, 1967 by Councilman Smith, who moved its adoption, which motion being duly seconded by Councilman Hughes, was upon roll call carried and the resolution adopted by the following vote:

AYES; Hughes, Mitchell, Robinson, Shastid, Simon, Smith
and Mayor Davies
NOES: None
ABSENT: None

ATTEST W. T. Chynoweth
W. T. CHYNOWETH, City Clerk

MODESTO CITY COUNCIL
RESOLUTION NO. 67-592

A RESOLUTION SETTING TIME AND PLACE FOR HEARING APPLICATION OF
B. M. GILTON AND SONS FOR SWILL COLLECTOR LICENSE

BE IT HEREBY RESOLVED by the Council of the City of Modesto
that July 24, 1967 , at 7:50 ~~EX~~ P. M. in the Council
Chambers, City Hall, 801 Eleventh Street, Modesto, California,
is hereby set as the time and place for consideration of
the application of B. M. Gilton and Sons for a swill collector
license.


The foregoing resolution was introduced at a regular meeting
of the Council of the City of Modesto held on the 17th day of
July, 1967 by Councilman Mitchell , who moved its
adoption, which motion being duly seconded by Councilman Smith
was upon roll call carried and the resolution adopted by the
following vote:

AYES: Councilmen: Hughes, Mitchell, Smith and Mayor Davies

NOES: Councilmen: None

ABSENT: Councilmen: Robinson, Shastid, Simon

ATTEST:



City Clerk
W. T. CHYNOWETH,

MODESTO CITY COUNCIL
RESOLUTION NO. 67-593

A RESOLUTION APPROVING APPROPRIATION TRANSFER OF \$1,305.00 TO CHAMBER OF COMMERCE CONVENTION ACCOUNT (TRANS-AMERICA SEDAN RACE - CROWS LANDING NAVAL AUXILIARY LANDING FIELD)

BE IT HEREBY RESOLVED BY THE COUNCIL of the City of Modesto that the following appropriation transfer(s) be approved:


GENERAL FUND (101)

From: General Reserve (60)	\$1,305.00
To: Convention Promotion (448-61)	1,305.00

(To provide money in the Chamber of Commerce convention account to finance a request from the Modesto Junior Chamber of Commerce in staging Trans-America Sedan Race at Crows Landing Naval Auxiliary Landing Field.)

The foregoing resolution was introduced at a regular meeting of the Council of the City of Modesto held on the 17th day of July, 1967 by Councilman Smith, who moved its adoption, which motion being duly seconded by Councilman Mitchell, was upon roll call carried and the resolution adopted by the following vote:

AYES: Councilmen: Hughes, Mitchell, Shastid, Simon, Mayor Davies
NOES: Councilmen: None
ABSENT: Councilmen: Robinson, Simon

ATTEST: 
W. T. CHYNOWETH
City Clerk

MODESTO CITY COUNCIL
RESOLUTION NO. 67-594

A RESOLUTION ACCEPTING THE BID OF STANDARD MATERIALS COMPANY FOR CONSTRUCTION OF LEVELAND CROSSING OF TIDEWATER SOUTHERN RAILWAY

WHEREAS, Resolution No. 67-523 , adopted by the Council of the City of Modesto on June 26, 1967 , approved the plans and specifications for the

and authorized the calling for bids, and

WHEREAS, the bids received for the construction of Leveland Crossing of Tidewater Southern Railway were opened at 10:00 A.M., July 11, 1967 and later tabulated by the Public Works Department for the consideration of the Council, and

WHEREAS, the Director of Public Works has recommended that the bid of Standard Materials Company in the amount of \$4,157.25

be accepted as the lowest responsible bid.

NOW, THEREFORE, BE IT RESOLVED by the Council of the City of Modesto that the bid of Standard Materials Company in the amount of \$4,157.25

be accepted and the execution of a contract for the completion of the project by the City's designated officials be authorized.


The foregoing resolution was introduced at a regular meeting of the Council of the City of Modesto held on the 17th day of July , 1967 , by Councilman , who moved its adoption, which motion being duly seconded by Councilman , was upon roll call carried and the resolution adopted by the following vote:

AYES: Councilmen: Hughes, Smith, Mitchell, Mayor Davies

NOES: Councilmen: None

ABSENT: Councilmen: Robinson, Shastid, Simon

ATTEST:


W. T. Chynoweth , City Clerk

MODESTO CITY COUNCIL
RESOLUTION NO. 67-595

A RESOLUTION ACCEPTING THE ~~CONSTRUCTION OF~~ RESURFACING OF VARIOUS CITY STREETS AND DEL WEBB FIELD PARKING LOT (GEORGE REED, INC.)

WHEREAS, a report has been filed by the Director of Public Works that the ~~construction of~~ resurfacing of various city streets and Del Webb Field parking lot

has been completed by George Reed, Inc.

in accordance with the contract agreement, dated June 20, 1967

NOW, THEREFORE, BE IT RESOLVED that the ~~construction of~~ resurfacing of various city streets and Del Webb Field parking lot be accepted from said contractor,

that Notice of Completion be filed with the Recorder of Stanislaus County and that payment of amounts due in the amount of \$26,438.65 , as provided in the contract, be authorized.

The foregoing resolution was introduced at a regular meeting of the Council of the City of Modesto held on the 17th day of July 1967 by Councilman Mitchell, who moved its adoption, which motion being duly seconded by Councilman Smith , was upon roll call carried and the resolution adopted by the following vote:

AYES: Councilmen: Hughes, Mitchell, Smith and Mayor Davies

NOES: Councilmen: None

ABSENT: Councilmen: Robinson, Shas tid, Simon

ATTEST:


W. T. CHYNOWETH
City Clerk

MODESTO CITY COUNCIL
RESOLUTION NO. 67-596

A RESOLUTION ACCEPTING THE BID OF JOHN T. MINAHAN COMPANY FOR FURNISHING ONE DESANDING UNIT FOR PUMP STATION NO.33.

WHEREAS, Resolution No. 67-522 , adopted by the Council of the City of Modesto on June 26, 1967 , approved the plans and specifications for the desanding unit for Pump Station No. 33

and authorized the calling for bids, and

WHEREAS, the bids received for the desanding unit

were opened at 10:10 a.m. July 11, 1967 and later tabulated by the Public Works Department for the consideration of the Council, and

WHEREAS, the Director of Public Works has recommended that the bid of John T. Minahan Company in the amount of \$3,143.40

be accepted as the lowest responsible bid.

NOW, THEREFORE, BE IT RESOLVED by the Council of the City of Modesto that the bid of John T. Minahand Company

be accepted and the execution of a contract for the completion of the project by the City's designated officials be authorized.

The foregoing resolution was introduced at a regular meeting of the Council of the City of Modesto held on the 17th day of July , 1967 , by Councilman Mitchell , who moved its adoption, which motion being duly seconded by Councilman Smith , was upon roll call carried and the resolution adopted by the following vote:

AYES: Councilmen: Hughes, Mitchell, Smith, Mayor Davies

NOES: Councilmen: None

ABSENT: Councilmen: Robinson, Shastid, Simon

ATTEST: W. T. Chynoweth
W. T. Chynoweth, City Clerk

MODESTO CITY COUNCIL
RESOLUTION NO. 67-597

A RESOLUTION ACCEPTING THE CONSTRUCTION OF FRANKLIN STREET BETWEEN MAZE BOULEVARD AND PARADISE ROAD (GEORGE REED, INC.)

WHEREAS, a report has been filed by the Director of Public Works that the construction of Franklin Street between Maze Boulevard and Paradise Road

has been completed by George Reed, Inc.,

in accordance with the contract agreement, dated May 19, 1967

NOW, THEREFORE, BE IT RESOLVED that the construction of improvement of Franklin Street between Maze Boulevard and Paradise Road be accepted from said contractor, George Reed, Inc.,

that Notice of Completion be filed with the Recorder of Stanislaus County and that payment of amounts due in the amount of \$57,888.70, as provided in the contract, be authorized.


The foregoing resolution was introduced at a regular meeting of the Council of the City of Modesto held on the 17th day of July 1967, by Councilman Mitchell, who moved its adoption, which motion being duly seconded by Councilman Smith, was upon roll call carried and the resolution adopted by the following vote:

AYES: Councilmen: Hughes, Mitchell, Smith and Mayor Davies

NOES: Councilmen: None

ABSENT: Councilmen: Robinson, Shastid, Simon

ATTEST:


W. T. CHYNOWETH
City Clerk

MODESTO CITY COUNCIL
RESOLUTION NO. 67-598

A RESOLUTION ACCEPTING THE CONSTRUCTION OF TRAFFIC SIGNALS AND STREET LIGHTING AT 12th and K STREETS (FERRERO ELECTRIC, INC.)

WHEREAS, a report has been filed by the Director of Public Works
that the construction of traffic signals and street
lighting at 12th and K Streets

has been completed by Ferrero Electric, Inc.

in accordance with the contract agreement, dated April 7, 1967

NOW, THEREFORE, BE IT RESOLVED that the construction of traffic
signals and street lighting at 12th and K Streets
be accepted from said contractor, Ferrero Electric, Inc.


that Notice of Completion be filed with the Recorder of Stanislaus
County and that payment of amounts due in the amount of \$8,860.00 ,
(which includes change orders totaling \$105.)
as provided in the contract, be authorized.

The foregoing resolution was introduced at a regular meeting of
the Council of the City of Modesto held on the 17th day of July
1967 by Councilman Mitchell , who moved its adoption, which motion
being duly seconded by Councilman Smith , was upon roll call
carried and the resolution adopted by the following vote:

AYES: Councilmen: Hughes, Smith, Mitchell, Mayor Davies

NOES: Councilmen: None

ABSENT: Councilmen: Robinson, Shastid, Simon

ATTEST: 
W. T. CHYNOWETH
City Clerk

MODESTO CITY COUNCIL
RESOLUTION NO. 67-599

A RESOLUTION CONFIRMING THE REPORT OF THE SUPER-INTENDENT OF STREETS CONCERNING THE WORK OF CONSTRUCTION OF Sidewalk ALONG CERTAIN STREETS IN THE CITY OF MODESTO IN ACCORDANCE WITH THE IMPROVEMENT DISTRICT ACT OF 1911, ASSESSING THE COST OF CONSTRUCTION AGAINST THE PARCEL OF REAL PROPERTY FRONTING UPON THE IMPROVEMENT, AND DIRECTING THE METHOD OF COLLECTION OF THE AMOUNT OF SAID LIEN. (Bowman-602 Placid Lane)

WHEREAS, Chapter 27 of Part 3 of Division 7 (Sections 5870 et seq.) of the Streets and Highways Code of the State of California establishes a procedure pursuant to which the construction of Sidewalks may be required, and

WHEREAS, the Council, did, on March 13, 1967, adopt its Resolution No. 67-168, directing the Superintendent of Streets to give notice requiring the construction of Sidewalk along certain streets in the City of Modesto, as provided therein, and

WHEREAS, the Superintendent of Streets proceeded to cause the completion of the construction of Sidewalk as aforesaid, in compliance with the provisions of Chapter 27 of Part 3 of Division 7 of the Streets and Highways Code, and

WHEREAS, July 17, 1967, at 4:30 P.M. in the Council Chambers, located in the City Hall, 801 11th Street, Modesto, California, was set as the time and place for a hearing and passing upon the report of the Superintendent of Streets with respect to the construction of said improvement, and

WHEREAS, upon the completion of said hearing, said Council confirmed the report of the Superintendent of Streets, as submitted, and on file in the office of the City Clerk, the cost of said work specified in Section 1 of this resolution being determined in the total amount of \$310.60.

NOW, THEREFORE, BE IT RESOLVED by the Council of the City of Modesto as follows:

SECTION 1. That the cost of the aforesaid work, being the amount of _____ \$310.60 _____

Dollars, be assessed as a lien against the parcel(s) of property fronting upon the work so constructed, to wit,

Lot 10, Block 3088 (602 Placid Lane)

All that real property in the City of Modesto, County of Stanislaus, State of California, described as follows:

Lot 10 of Block 3088 of HUDSON PARK, AS Per Map filed April 14, 1953, in Volume 17 of Maps, Page 57, Stanislaus County Records.

SECTION 2. In accordance with the provisions of Section 5893 of the California streets and Highways Code, it is hereby ordered that the notice of said lien be delivered to the Stanislaus County Auditor, who shall enter the amount thereof on the County Assessment Book opposite the description of the particular property and the amount shall be collected together with all other taxes thereon against the property. The Director of Finance shall deliver said notice of lien to the County Auditor before the date fixed by law for the delivery of the Assessment Book to the County Board of Equalization. The lien shall be collected in accordance with the procedure prescribed in Section 5894 of the California Streets and Highways Code.

The foregoing resolution was introduced at a regular meeting of the Council of the City of Modesto held on the 17th day of July, 1967, by Councilman Mitchell, who moved its adoption, which motion being duly seconded by

Councilman Mitchell, was upon roll call carried and the resolution adopted by the following vote:

AYES: Councilmen: Hughes, Mitchell, Shastid, Smith, Mayor Davies

NOES: Councilmen: None

ABSENT: Councilmen: Robinson, Simon

ATTEST: W. T. Chynoweth
W. T. CHYNOWETH, City Clerk

(SEAL)

APPROVED AS TO DESCRIPTION:

By _____
Public Works Department

MODESTO CITY COUNCIL
RESOLUTION NO. 67-600

A RESOLUTION CONFIRMING THE REPORT OF THE SUPER-INTENDENT OF STREETS CONCERNING THE WORK OF CONSTRUCTION OF Sidewalk ALONG CERTAIN STREETS IN THE CITY OF MODESTO IN ACCORDANCE WITH THE IMPROVEMENT DISTRICT ACT OF 1911, ASSESSING THE COST OF CONSTRUCTION AGAINST THE PARCEL OF REAL PROPERTY FRONTING UPON THE IMPROVEMENT, AND DIRECTING THE METHOD OF COLLECTION OF THE AMOUNT OF SAID LIEN. (Hill--West side of Block 6726)

WHEREAS, Chapter 27 of Part 3 of Division 7 (Sections 5870 et seq.) of the Streets and Highways Code of the State of California establishes a procedure pursuant to which the construction of Sidewalk may be required, and

WHEREAS, the Council, did, on February 27, 1967, adopt its Resolution No. 67-130 directing the Superintendent of Streets to give notice requiring the construction of Sidewalk along certain streets in the City of Modesto, as provided therein, and

WHEREAS, the Superintendent of Streets proceeded to cause the completion of the construction of Sidewalk as aforesaid, in compliance with the provisions of Chapter 27 of Part 3 of Division 7 of the Streets and Highways Code, and

WHEREAS, July 17, 1967, at 4:30 P.M. in the Council Chambers, located in the City Hall, 801 11th Street, Modesto, California, was set as the time and place for a hearing and passing upon the report of the Superintendent of Streets with respect to the construction of said improvement, and

WHEREAS, upon the completion of said hearing, said Council confirmed the report of the Superintendent of Streets, as submitted, and on file in the office of the City Clerk, the cost of said work specified in Section 1 of this resolution being determined in the total amount of \$148.00.

NOW, THEREFORE, BE IT RESOLVED by the Council of the City of Modesto as follows:

SECTION 1. That the cost of the aforesaid work, being the amount of \$148.00

Dollars, be assessed as a lien against the parcel(s) of property fronting upon the work so constructed, to wit,

Block 6726 on the east side of Tully Road, described as follows:

All that real property in the City of Modesto, County of Stanislaus, State of California, described as follows:

Beginning at the Northeastern corner of property conveyed to the City of Modesto as per Deed recorded October 3, 1966, as Instrument 33811, Stanislaus County Records; thence along the Eastern line of said City property South $00^{\circ} 48'$ East, 100 feet; thence South $88^{\circ} 54'$ East, 172.78 feet; thence North $00^{\circ} 48'$ West, 100 feet; thence North $88^{\circ} 54'$ West, 172.78 feet, to the point of beginning.

SECTION 2. In accordance with the provisions of Section 5893 of the California streets and Highways Code, it is hereby ordered that the notice of said lien be delivered to the Stanislaus County Auditor, who shall enter the amount thereof on the County Assessment Book opposite the description of the particular property and the amount shall be collected together with all other taxes thereon against the property. The Director of Finance shall deliver said notice of lien to the County Auditor before the date fixed by law for the delivery of the Assessment Book to the County Board of Equalization. The lien shall be collected in accordance with the procedure prescribed in Section 5894 of the California Streets and Highways Code.

The foregoing resolution was introduced at a regular meeting of the Council of the City of Modesto held on the 17th day of July, 19 67, by Councilman Hughes, who moved its adoption, which motion being duly seconded by

Councilman Mitchell, was upon roll call carried and the resolution adopted by the following vote:

AYES: Councilmen: Hughes, Mitchell, Shastid, Smith, Mayor Davies

NOES: Councilmen: None

ABSENT: Councilmen: Robinson, Simon

ATTEST: W. T. Chynoweth
W. T. CHYNOWETH, City Clerk

(SEAL)

APPROVED AS TO DESCRIPTION:

By Paul Jones
Public Works Department

MODESTO CITY COUNCIL
RESOLUTION NO. 67-601

A RESOLUTION CONFIRMING THE REPORT OF THE SUPER-INTENDENT OF STREETS CONCERNING THE WORK OF CON-STRUCTION OF Curb and Gutter ALONG CERTAIN STREETS IN THE CITY OF MODESTO IN ACCORD-ANCE WITH THE IMPROVEMENT DISTRICT ACT OF 1911, ASSESSING THE COST OF CONSTRUCTION AGAINST THE PARCEL OF REAL PROPERTY FRONTING UPON THE IMPROVE-MENT, AND DIRECTING THE METHOD OF COLLECTION OF THE AMOUNT OF SAID LIEN. (Liles - 301 Pine Street)

WHEREAS, Chapter 27 of Part 3 of Division 7 (Sections 5870 et seq.) of the Streets and Highways Code of the State of California establishes a procedure pursuant to which the construction of Curb and Gutter may be required, and

WHEREAS, the Council, did, on March 13, 1967, adopt its Resolution No. 67-166, directing the Superintendent of Streets to give notice requiring the construction of Curb and Gutter along certain streets in the City of Modesto, as provided therein, and

WHEREAS, the Superintendent of Streets proceeded to cause the completion of the construction of Curb and gutter as aforesaid, in compliance with the provisions of Chapter 27 of Part 3 of Division 7 of the Streets and Highways Code, and

WHEREAS, July 17, 1967, at 4:30 P.M. in the Council Chambers, located in the City Hall, 801 11th Street, Modesto, California, was set as the time and place for a hearing and passing upon the report of the Superintendent of Streets with respect to the construction of said improvement, and

WHEREAS, upon the completion of said hearing, said Council confirmed the report of the Superintendent of Streets, as submitted, and on file in the office of the City Clerk, the cost of said work specified in Section 1 of this resolution being determined in the total amount of \$187.07,

NOW, THEREFORE, BE IT RESOLVED by the Council of the City of Modesto as follows:

SECTION 1. That the cost of the aforesaid work, being the amount of \$187.07

Dollars, be assessed as a lien against the parcel(s) of property fronting upon the work so constructed, to wit,

Block 409, Pine Street, being described as follows:

Lots 12, 13 and 14, Block 409 (301 Pine Street)

All that real property in the City of Modesto, County of Stanislaus, State of California, described as follows:

Lots 12, 13 and 14 of Block 409 of the City of Modesto as per Map filed December 21, 1942, in Volume 15 of Maps, Stanislaus County Records.

SECTION 2. In accordance with the provisions of Section 5893 of the California Streets and Highways Code, it is hereby ordered that the notice of said lien be delivered to the Stanislaus County Auditor, who shall enter the amount thereof on the County Assessment Book opposite the description of the particular property and the amount shall be collected together with all other taxes thereon against the property. The Director of Finance shall deliver said notice of lien to the County Auditor before the date fixed by law for the delivery of the Assessment Book to the County Board of Equalization. The lien shall be collected in accordance with the procedure prescribed in Section 5894 of the California Streets and Highways Code.

The foregoing resolution was introduced at a regular meeting of the Council of the City of Modesto held on the 17th day of July, 1967, by Councilman Hughes, who moved its adoption, which motion being duly seconded by

Councilman Mitchell, was upon roll call carried and the resolution adopted by the following vote:

AYES: Councilmen: Hughes, Mitchell, Shastid, Smith, Mayor Davies

NOES: Councilmen: None

ABSENT: Councilmen: Robinson, Simon

ATTEST: W. T. Chynoweth
W. T. CHYNOWETH, City Clerk

(SEAL)

APPROVED AS TO DESCRIPTION:

By Raul Jones
Public Works Department

MODESTO CITY COUNCIL
RESOLUTION NO. 67-602

A RESOLUTION AUTHORIZING CITY MANAGER AND CITY CLERK TO EXECUTE PERMIT ISSUED BY STATE RECLAMATION BOARD FOR SEWER POND SITE.

BE IT HEREBY RESOLVED by the Council of the City of Modesto that the City Manager and the City Clerk of the City of Modesto be, and they are hereby authorized and directed to execute an acceptance of the Order of the Reclamation Board pertaining to application No. 5560 by the City of Modesto.


The foregoing resolution was introduced at a regular meeting of the Council of the City of Modesto held on the 17th day of July, 1967, by Councilman Mitchell, who moved its adoption, which motion being duly seconded by Councilman Shastid was upon roll call carried and the resolution adopted by the following vote.

AYES: Councilmen: Hughes, Mitchell, Shastid, Smith, Mayor Davies

Noes: Councilmen: None

ABSENT: Councilmen: Robinson, Simon

ATTEST



W. T. Chynoweth, City Clerk

MODESTO CITY COUNCIL
RESOLUTION NO. 67-603

**A RESOLUTION ESTABLISHING SALARY SCHEDULES AND
FIXING THE COMPENSATION FOR POSITIONS IN THE
CITY SERVICE.**

BE IT RESOLVED by the Council of the City of Modesto as follows:

SECTION 1. SALARY RANGES AND RATES. The salary rates, salary ranges and salary steps as set forth in Exhibit "A", entitled "Modesto Schedule of Salary Ranges in the City Service", and Exhibit "A-1", entitled "Schedule of Special Salary Ranges", which are attached hereto and hereby made a part hereof, are hereby established, effective July 1, 1967.

SECTION 2. SALARIES FOR CLASSES OF POSITIONS. The salary ranges and rates for the classes of positions established by the Position Classification Plan, as set forth in Exhibit "B", Exhibit "C", Exhibit "C-1", Exhibit "D" and Exhibit "E", entitled "Salary Ranges and Rates for Classes of Positions in the City Service", which are attached hereto and hereby made a part hereof, are established, effective July 1, 1967.

SECTION 3. USE OF CLASSES. The designated classes of positions may be used in any organizational unit of the City deemed proper by the City Manager.

SECTION 4. SALARY BASIS. The salaries hereby established are on a monthly basis unless otherwise designated.

SECTION 5. POSITIONS. The City Council authorizes and directs the City Manager, within the limits of funds budgeted therefor, to appoint employees in such number and in such classes in each department as may be necessary properly to operate the department under the Charter, ordinances and resolutions adopted by the City Council.

SECTION 6. APPOINTMENTS AND SALARIES. The City Manager is hereby authorized to appoint, in accordance with the applicable provisions of the Modesto Municipal Code and Personnel Rules and

within the limits of funds budgeted therefor, any person to a position in a class for which he is the appointing authority and for which the salary is herein provided, to designate the definite salary rate or salary step at which such person is appointed, and the salary so designated is hereby fixed as the salary of such employee for the position.

SECTION 7. SPECIAL SALARY RATES. The City Manager is further authorized, subject to budgetary appropriation control by the City Council, to fix the salary range or rate for part-time or special positions in the Unclassified Service for which he is the appointing authority and which are not designated herein.

The City Manager is further authorized, subject to budgetary limitations, to approve salaries for police personnel serving in special assignments made by the Chief of Police as criminal investigators or juvenile officers in the salary range approved for Police Sergeant.

SECTION 8. PART-TIME EMPLOYMENT. Employees appointed to any of the positions referred to herein who, with the approval of the City Manager, regularly work less hours per week than established for their class by Rule 13.1 of the Personnel Rules, shall be paid in approximate proportion to the time worked.

SECTION 9. EFFECTIVE DATE. The schedule of salary rates and ranges, and the compensation fixed for classes of positions by this resolution shall be effective on and after July 1, 1967.

SECTION 10. REPEALS. Resolutions No. 67-67 and 67-139 are hereby rescinded.

The foregoing resolution was introduced at a regular meeting of the Council of the City of Modesto held on the 17th day of July, 1967, by Councilman Mitchell, who moved its adoption, which motion being duly seconded by Councilman

Smith, was upon roll call carried and the resolution adopted by the following vote:

AYES: Councilmen: Hughes, Mitchell, Smith, Mayor Davies

NOES: Councilmen: None

ABSENT: Councilmen: Robinson, Shastid, Simon

ATTEST: W. T. Chynoweth
W. T. CHYNOWETH, City Clerk

(SEAL)

APPROVED AS TO FORM:

BY Elwyn L. Johnson
ELWYN L. JOHNSON, City Attorney

MODESTO SCHEDULE OF SALARY RANGES IN THE CITY SERVICE

RANGE NO.	STEP A	STEP B	STEP C	STEP D	STEP E	RANGE NO.	STEP A	STEP B	STEP C	STEP D	STEP E
10	\$298	\$313	\$329	\$345	\$362	27	\$683	\$717	\$753	\$791	\$830
10.5	306	321	337	354	371	27.5	700	735	772	811	851
11	313	329	345	362	380	28	717	753	791	830	872
11.5	321	337	354	371	390	28.5	735	772	811	851	894
12	329	345	362	380	399	29	753	791	830	872	916
12.5	337	354	371	390	409	29.5	772	811	851	894	938
13	345	362	380	399	419	30	791	830	872	916	961
13.5	354	371	390	409	430	30.5	811	851	894	938	985
14	362	380	399	419	440	31	830	872	916	961	1009
14.5	371	390	409	430	451	31.5	851	894	938	985	1035
15	380	399	419	440	462	32	872	916	961	1009	1060
15.5	390	409	430	451	474	32.5	894	938	985	1035	1086
16	399	419	440	462	486	33	916	961	1009	1060	1113
16.5	409	430	451	474	498	33.5	938	985	1035	1086	1141
17	419	440	462	486	510	34	961	1009	1060	1113	1169
17.5	430	451	474	498	523	34.5	985	1035	1086	1141	1198
18	440	462	486	510	535	35	1009	1060	1113	1169	1227
18.5	451	474	498	523	549	35.5	1035	1086	1141	1198	1258
19	462	486	510	535	562	36	1060	1113	1169	1227	1288
19.5	474	498	523	549	576	36.5	1086	1141	1198	1258	1321
20	486	510	535	562	590	37	1113	1169	1227	1288	1353
20.5	498	523	549	576	605	37.5	1141	1198	1258	1321	1387
21	510	535	562	590	620	38	1169	1227	1288	1353	1421
21.5	523	549	576	605	635	38.5	1198	1258	1321	1387	1456
22	535	562	590	620	651	39	1227	1288	1353	1420	1491
22.5	549	576	605	635	667	39.5	1258	1321	1387	1456	1529
23	562	590	620	651	683	40	1288	1353	1420	1491	1566
23.5	576	605	635	667	700	40.5	1321	1387	1456	1529	1605
24	590	620	651	683	717	41	1353	1420	1491	1566	1644
24.5	605	635	667	700	735	41.5	1387	1456	1529	1605	1685
25	620	651	683	717	753	42	1420	1491	1566	1644	1726
25.5	635	667	700	735	772	42.6	1456	1529	1605	1685	1769
26	651	683	717	753	791						
26.5	667	700	735	772	811						

Effective 7-1-67 (Adopted 7-17-67)

Exhibit "A"

CITY OF MODESTO

SCHEDULE OF SPECIAL SALARY RANGES

<u>RANGE NO.</u>	<u>STEP A</u>	<u>STEP B</u>	<u>STEP C</u>	<u>STEP D</u>	<u>STEP E</u>
21.7	\$528	\$554	\$582	\$611	\$642
22.2	542	569	597	627	658
22.7	554	582	611	642	674
23.2	569	597	627	658	691
23.7	582	611	642	674	708
24.2	597	627	658	691	726
24.7	611	642	674	708	743
25.2	627	658	691	726	762
25.7	642	674	708	743	780
26.2	658	691	726	762	800
26.7	674	708	743	780	819
27.2	691	726	762	800	840
27.7	708	743	780	819	860
28.2	726	762	800	840	882
28.7	743	780	819	860	903
29.2	762	800	840	882	926
29.7	780	819	860	903	948
30.2	800	840	882	926	972
30.7	819	860	903	948	995
31.2	840	882	926	972	1021
31.7	860	903	948	995	1045

**CITY OF MODESTO
SALARY RANGES AND RATES
FOR
CLASSES OF POSITIONS IN THE CITY SERVICE
(Sworn police personnel)**

RANGE 21.1 \$512-538-565-593-623
Parking & Traffic Officer

RANGE 24.5 \$605-635-667-700-735
Policeman
Policewoman

RANGE 26.5 \$667-700-735-772-811
Police Sergeant

RANGE 28.5 \$735-772-811-851-894
Police Lieutenant

RANGE 30.5 \$811-851-894-938-985
Police Captain

CITY OF MODESTO
SALARY RANGES AND RATES
FOR
CLASSES OF POSITIONS IN THE CITY SERVICE

CITY MANAGER APPOINTEES

RANGE 28 \$717-753-791-830-872
Personnel Officer

RANGE 33.5 \$938-985-1035-1086-1141
Director of Parks and Recreation

RANGE 34.5 \$985-1035-1086-1141-1198
Director of Finance
Fire Chief

RANGE 35 \$1009-1060-1113-1169-1227
Chief of Police

RANGE 36 \$1060-1113-1169-1227-1288
Director of Parking and Traffic
Director of Planning

RANGE 38 \$1169-1227-1288-1353-1421
Director of Public Works

RANGE 39.5 \$1258-1321-1387-1456-1529
Deputy City Manager

Effective 7-1-67 (Adopted 7-17-67)

Exhibit "C"

CITY OF MODESTO
SALARY RANGES AND RATES
FOR
CLASSES OF POSITIONS IN THE CITY SERVICE

CITY COUNCIL APPOINTEES

RANGE 30 \$791-830-872-916-961
City Clerk and Auditor

CITY ATTORNEY \$1476 per month

CITY MANAGER \$1886 per month

**CITY OF MODESTO
SALARY RANGES AND RATES
FOR
CLASSES OF POSITIONS IN THE CITY SERVICE
(Fire Personnel)**

RANGE 21.7 \$528-554-582-611-642
Fireman

RANGE 22.7 \$554-582-611-642-674
Fire Engineer

RANGE 24.7 \$611-642-674-708-743
Fire Lieutenant

RANGE 26.7 \$674-708-743-780-819
Fire Captain

RANGE 28.7 \$743-780-819-860-903
Fire Marshal

RANGE 30.7 \$819-860-903-948-995
Assistant Fire Chief

SALARY RANGES AND RATES
FOR
CLASSES OF POSITIONS IN THE CITY SERVICE

(General Classifications:)

RANGE 10 \$298-313-329-345-362
Clerk, Junior
Typist Clerk, Junior

RANGE 11 \$313-329-345-362-380
Stenographer Clerk, Junior

RANGE 12 \$329-345-362-380-399
Telephone Operator-Receptionist

RANGE 13 \$345-362-380-399-419
Clerk, Intermediate
Typist Clerk, Intermediate

RANGE 14 \$362-380-399-419-440
Janitor

RANGE 14.5 \$371-390-409-430-451
Account Clerk
Stenographer Clerk, Intermediate

RANGE 15 \$380-399-419-440-462
Office Machine Operator

RANGE 16.5 \$409-430-451-474-498
Laborer

RANGE 17.5 \$430-451-474-498-523
Engineering Aide, Junior
Planning Aide, Junior

RANGE 18.5 \$451-474-498-523-549
Account Clerk, Senior
Equipment Service Man
Office Machine Supervisor
Parking Meter Service and Repairman
Parks Maintenance Man
Public Works Maintenance Man
Secretary
Tabulating Equipment Operator
Water Quality Control Operator I

RANGE 19.5 \$474-498-523-549-576
Building Maintenance Foreman
Maintenance Mechanic
Parking Enforcement Officer
Radio Telephone Operator
Stores and Equipment Clerk

RANGE 20.5 \$498-523-549-576-605
Administrative Aide
Assistant City Clerk
Engineering Aide
Heavy Equipment Operator
Planning Aide
Poundmaster
Secretary to City Attorney
Traffic Painter
Tree Trimmer

RANGE 21.5 \$523-549-576-605-635
Engineering Aide, Traffic
Equipment Mechanic
Parks Leadman
Public Works Leadman
Secretary to City Manager
Tree Leadman
Water Quality Control Operator II

SALARY RANGES AND RATES - Exhibit "E" - Continued

RANGE 22.5 \$549-576-605-635-667
Accountant, Junior
Administrative Assistant

RANGE 23.5 \$576-605-635-667-700
Electrician
Engineering Aide, Senior
Recreation Supervisor I
Senior Planning Aide
Shop Foreman
Water Quality Control Assistant

RANGE 24.5 \$605-635-667-700-735
Police Records Supervisor

RANGE 25 \$620-651-683-717-753
Building Inspector
Chief Pump Maintenance Man
Construction Inspector
Golf Course Maintenance Foreman
Parks Foreman
Public Works Foreman
Tree Foreman

RANGE 25.5 \$635-667-700-735-772
Recreation Supervisor II

RANGE 26 \$651-683-717-753-791
Accountant
Assistant Planner
Engineering Aide, Principal
Junior Civil Engineer
Purchasing Officer

RANGE 26.5 \$667-700-735-772-811
Airport Manager

RANGE 27 \$683-717-753-791-830
Chief Electrician
Service Division Superintendent

RANGE 28 \$717-753-791-830-872
Civil Engineering Assistant
Construction and Maintenance Supt.
Water Quality Control Superintendent

RANGE 29 \$753-791-830-872-916
Accountant, Senior
Associate Planner
Chief Building Official
Land Agent-Project Assistant
Parks Superintendent

RANGE 32 \$872-916-961-1009-1060
Associate Civil Engineer
Senior Planner

RANGE 34 \$961-1009-1060-1113-1169
Assistant City Engineer
Assistant Director of Public Works

MODESTO CITY COUNCIL
RESOLUTION NO. 67-604

A RESOLUTION APPROVING APPROPRIATION TRANSFERS FOR SALARY INCREASES
EFFECTIVE JULY 1, 1967.

BE IT HEREBY RESOLVED BY THE COUNCIL of the City of Modesto that
the following appropriation transfers be approved:

GENERAL FUND (101)

From:	General Reserve (60)	\$167,382.00
To:	Depts. or Divs. per Detail List (attached)	
	Salaries & Wages, Regular (110 various)	147,968.00
	Salaries & Wages, Utility Crew (111 various)	5,823.00
	Salaries & Wages, Part-Time (120 Various)	2,574.00
	Salaries & Wages, Overtime (130 Various)	1,123.00
	Insurance and Retirement	
	Compensation Insurance (411-64)	1,719.00
	SERS Contribution (425-64)	12,126.00
	Group Health (426-64)	1,887.00
	Utility Crew Credits (111-41)	(5,838.00)

SERVICE WORKING CAPITAL (512)

From:	General Reserve (60)	\$3,737.00
To:	Service Division	
	Salaries & Wages, Regular (110-48)	3,192.00
	Utility Crew (111-48)	15.00
	Compensation Insurance (411-48)	176.00
	OASDI Contribution (424-48)	149.00
	SERS Contribution (425-48)	242.00
	Group Health (426-48)	(37.00)

PARKING FUND (209)

From:	General Reserve (60)	\$1,457.00
To:	Parking & Traffic	
	Salaries & Wages, Regular (110-57)	1,164.00
	OASDI Contribution (424-57)	204.00
	SERS Contribution (425-57)	89.00

The foregoing resolution was introduced at a regular meeting
of the Council of the City of Modesto held on the 17th day of
July, 1967 by Councilman Mitchell, who moved its adoption, which
motion being duly seconded by Councilman Smith, was upon roll
call carried and the resolution adopted by the following vote:

AYES: Councilmen: Hughes, Mitchell, Smith and Mayor Davies.

NOES; Councilmen: None

ABSENT: Councilmen: Robinson, Shastid, Simon

ATTEST:

W. T. Chynoweth
W. T. Chynoweth, City Clerk

DEPT. 8-3

CITY OF MODESTO
 SALARY APPROPRIATION ADJUSTMENT TO INCL. BUDGET
 BASED ON INCREASE APPROVED 7-17-67

DEPT	ACCT. NO.	110 REGULAR	120 PART-TIME	130 OVERTIME	111 UTIL CREW
<u>GENERAL FUND</u>					
8	110	2337			
	120		9		
9	110	720			
	120		25		
13	110	1400			
	120		145		
14	110	1052			
	120		25		
15	110	5829			
	120		76		
	130			5	
17	110	906			
	120		35		
18	110	4256			
19	110	1073			
	111				30
	120		40		
	130			10	
21	110	25849			
	120		25		
	130			150	
22	110	35660			
	120		60		
	130			50	
26	110	291			
31	110	1921			
	120		23		
32	110	574			
	120		-		

Dept.	Acct. No.	110 Regular	120 Part-Time	130 Overtime	111 Util. Crd.
33	110	392			
34	110 120	126	20		
35	110 120 130	6498	492	183	
32	110 120	5973	54		
37	110 130	1559		130	
38	110 130	2625		210	
41	110 120 130 111	17489	269	10	<5959>
42	110 120	2890	18		
43	110 111 130	2300		85	5
46	110	1444			
50	110 111 130	2671		73	4188
51	110 111 120 130	6227	234	77	1500

Dept.	Acct. No.	110 Regular	120 Part-Time	130 Overtime	111 Util. Crew
52	110 111 130	2192		65	75
53	110 111 120	4121	75		25
54	110 120 130	2332	546	75	
52	110 120	2294	413		
58	110	559			
		147968 ✓	2574	1123	< 15 >
<u>PARKING FUND - 209</u>					
	110	1164			
		1164	-	-	-
		✓			
<u>SERVICE FUND - 512</u>					
	110	3192	-		15
	111				15
		3192	-	-	15 ✓
		152324	2574	1123	-

MODESTO CITY COUNCIL
RESOLUTION NO. 67-605

A RESOLUTION DETERMINING THAT THE PUBLIC INTEREST AND CONVENIENCE REQUIRE THAT AN AREA BE ANNEXED TO THE MODESTO MUNICIPAL SEWER DISTRICT NO. 1; SETTING FORTH A GENERAL DESCRIPTION OF THE AREA PROPOSED TO BE ANNEXED TO THE DISTRICT; AND NAMING A TIME AND PLACE FOR HEARING ON THE ANNEXATION OF SAID TERRITORY TO SAID DISTRICT AND PROVIDING FOR NOTICE THEREOF.

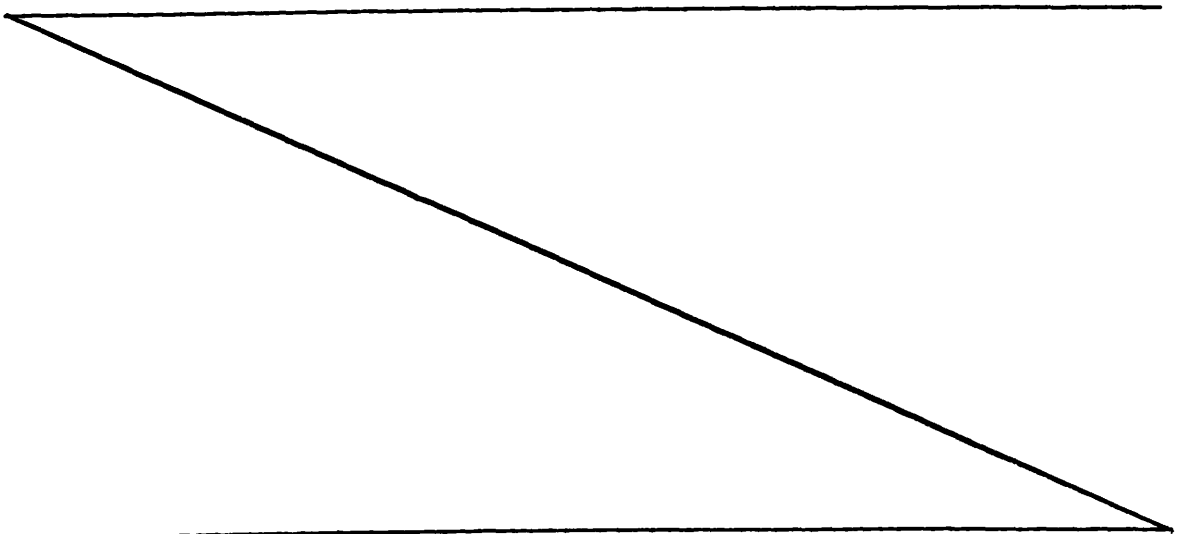
WHEREAS, there has been annexed to the City of Modesto on June 26, 1967, certain territory known as Woodrow No. 2 Addition, and

WHEREAS, the inclusion of the area contained in Woodrow No. 2 Addition to the Modesto Sewer District No. 1 of the City of Modesto is required by the public interest and convenience,

NOW, THEREFORE, BE IT RESOLVED by the Council of the City of Modesto as follows:

SECTION 1. The public interest and convenience require that that certain area annexed to the City of Modesto and known as Woodrow No. 2 Addition (herein called the area proposed to be annexed) be annexed to the Modesto Municipal Sewer District No. 1 (herein called the "district") under the Municipal Sewer and Water Facilities Law of 1911 (California Health and Safety Code Sections 4600, et seq., herein called the "Law") pursuant to Article 6 of the Law.

SECTION 2. A general description of the boundaries of the area proposed to be annexed to the district is as follows:



WOODROW NO. 2 ADDITION

All that real property in the State of California, County of Stanislaus, Section 8, Township 3 South, Range 9 East, Mount Diablo Base and Meridian, described as follows:

Beginning at a point on the existing City Limits as established by Southeastern corner of the WOODROW ADDITION (174), as per description filed March 23, 1965, as Instrument 11330, Stanislaus County Records, said point being on the Northern line of the NORTH WOOD ESTATES ADDITION (156), as per description filed May 14, 1963, as Instrument 18497, Stanislaus County Records, and on a line parallel with and 20 feet, measured at right angles, Southerly from the center line of Woodrow Avenue and the East-West quarter quarter section line of Section 8; thence along the existing City Limits and the Eastern line of the Woodrow Addition, North $1^{\circ} 13'$ West, 888.80 feet, to the Northeastern corner of the Woodrow Addition; thence along the Easterly extension of the Northern line of the Woodrow Addition, South $89^{\circ} 35'$ East, 251.70 feet; thence South $1^{\circ} 20'$ East, 889.22 feet, to a point on the quarter quarter section line and the Northern line of the North Wood Estates; thence along said Northern line and the existing City Limits, North $89^{\circ} 30'$ West, 253.52 feet, containing 5.155 Acres, more or less.

SECTION 3. The area proposed to be annexed to the Modesto Municipal Sewer District No. 1 is hereby designated as Modesto Municipal Sewer District No. 1 Annexation No. 6.

SECTION 4. The Council hereby declares that the area proposed to be annexed to the district will be benefited by such annexation.

SECTION 5. Monday, August 28, 1967, at the hour of 7:45 P.M., is hereby named as the time and the City Council Chambers, City Hall, 801 - 11th Street, Modesto, California, is hereby named as the place for the hearing by the Council of the City of objections by any person interested in the annexation of the territory proposed to be annexed. On said day fixed for the hearing, or any day to which the hearing is continued, the Council shall hear and consider all written and oral objections presented to the annexation of the territory proposed to be annexed. At the hearing the Council may exclude from the territory proposed to be annexed any area that in its opinion would not be benefited by inclusion within the Modesto Municipal Sewer District No. 1. The Council will not modify the boundaries of the territory proposed to be annexed so as to exclude from it any land which would in the judgment of the Council be benefited by inclusion within the Modesto Municipal Sewer District No. 1, nor will the Council include in the territory proposed to be annexed any lands which will not in its judgment be so benefited. Upon the final hearing, and after making all necessary and proper changes (if any) in the boundaries of the territory proposed to be annexed, the Council may, by resolution passed by a vote of two-thirds (2/3) of all of its members, annex the territory designated as Modesto Municipal Sewer District No. 1 Annexation No. 6.

SECTION 6. The City Clerk is hereby directed, upon the adoption of this resolution, to cause this resolution, together with the names of the members of the Council voting for and against it, to be published once a week for at least two (2) weeks before the day fixed for the hearing in The Modesto Bee, a newspaper of general circulation printed and published in the City. The first

of said publications shall be not more than sixty (60) nor less than thirty (30) days prior to the date fixed for the hearing. The City Clerk is hereby further directed to cause copies of this resolution to be posted in three (3) public places within the area proposed to be annexed, which said public places are hereby fixed and determined by the Council as follows:

- (1) On the North side of Woodrow Avenue at the East boundary of the annexation.
- (2) On the North side of Woodrow Avenue at the center of the annexation.
- (3) On the North side of Woodrow Avenue at the West boundary of the annexation.

Said posting shall be made not earlier than the sixtieth (60th) nor later than the thirtieth (30th) day prior to the date fixed for the hearing. Not earlier than sixty (60) nor later than thirty (30) days prior to the hearing a copy of this resolution, together with a map showing the boundary lines of the territory proposed to be annexed, shall be mailed postage prepaid:

(1) to each person to whom land in the area proposed to be annexed is assessed either (a) as such owner as shown on the last equalized county assessment roll of the County, at his address as shown upon said roll, or in the case of any real property assessed for purposes of general taxation by the State Board of Equalization then to the owner of such property as shown on the last roll of the State Board of Equalization transmitted to the County Auditor of the County at his address as shown upon such roll, or (b) as such owner is otherwise known to the City Clerk at his address as known to the City Clerk (and the City Clerk shall make diligent efforts to ascertain the names and addresses of all persons owning land in the area proposed to be annexed as of a date not more than thirty (30) days prior to the date of the hearing, including inspection by or for him of said last equalized county assessment roll, said roll of said State Board of Equalization, the County Assessor's records, the County Recorder's records, and inquiry at other sources); and

(2) to each person who has any interest in any land in the area proposed to be annexed whose name and address and a designation of the land in which he is interested is on file in the office of the City Clerk.

Any error, omission or mistake in any such mailing or any failure of any person to receive any such printed copy of this resolution (and such map) shall not invalidate the proceedings hereby initiated. Said publication, posting and mailing shall constitute notice of the hearing and no other notice of the hearing need be given.

SECTION 7. This resolution is adopted, and all proceedings for the annexation of the territory proposed to be annexed and designated as Modesto Municipal Sewer District No. 1 Annexation No. 6, shall be taken pursuant to the Law.

The foregoing resolution was introduced at a regular meeting of the Council of the City of Modesto held on the 17th day of July, 1967, by Councilman Mitchell, who moved its adoption, which motion being duly seconded by Councilman Smith, was upon roll call carried and the resolution adopted by the following vote:

AYES: Councilmen: Hughes, Mitchell, ^{Shastid}Smith, Mayor Davies

NOES: Councilmen: None

ABSENT: Councilmen: Robinson, ~~Robinson~~, Simon

ATTEST: _____
W. T. CHYNOWETH, City Clerk

(SEAL)

APPROVED AS TO FORM:

By Elwyn L. Johnson
ELWYN L. JOHNSON, City Attorney

APPROVED AS TO DESCRIPTION

By Paul Hines
Public Works Department
7-13-67

CLERK'S CERTIFICATE

I, W. T. Chynoweth, City Clerk of the City of Modesto, California, do hereby certify as follows:

The foregoing is a full, true and correct copy of a resolution duly adopted by at least a two-thirds (2/3) vote of all members of the Council at a regular meeting of said Council duly and regularly and legally called and held on due notice on July 17, 1967, of which meeting all of the members of said Council had due notice, and at which two-thirds (2/3) thereof were present and acting;

At said meeting said resolution was introduced upon motion of Councilman Mitchell, seconded by Councilman Smith, and adopted by the following vote:

AYES: Councilmen: Hughes, Mitchell, Shastid, Smith,
Mayor Davies


NOES: Councilmen: None

ABSENT: Councilmen: Robinson, Simon

I have carefully compared the same with the original minutes of said meeting on file and of record in my office and the foregoing is a full, true and correct copy of the original resolution adopted at said meeting and entered in said minutes; and

Said resolution has not been amended, modified or rescinded since the date of its adoption and the same is now in full force and effect.

DATED: July 18, 1967



City Clerk of the City of Modesto,
California

(SEAL)

MODESTO CITY COUNCIL
RESOLUTION NO. 67-606

A RESOLUTION OF INTENTION OF THE COUNCIL OF THE
CITY OF MODESTO TO CALL A SPECIAL ELECTION TO
ANNEX TERRITORY TO THE CITY OF MODESTO.
(EL VISTA NO. 2 ADDITION)

WHEREAS, on the 6th day of July, 1967, a
petition proposing that the following described new territory, to
wit, El Vista No. 2 Addition, be annexed to the
City of Modesto, was duly received by the Council of the City of
Modesto, and

WHEREAS, said petition is signed by not less than one-
fourth (1/4) of the qualified electors residing within said
described territory as shown by the County registration of voters,
and

WHEREAS, said petition contains said description of the
said new territory proposed to be annexed to said City of Modesto,

NOW, THEREFORE, it is hereby resolved that it is the
intention of this Council to call a special election for the pur-
pose of submitting to the electors residing within the hereinafter
described territory the question whether or not said described
territory should be annexed to said City of Modesto, and the
property therein subjected to taxation after annexation equally
with the property within the City, to pay the bonded indebtedness
of the City of Modesto for the acquisition, construction or com-
pletion of municipal improvements outstanding or authorized at the
date of the first publication of the notice of the election. Said
territory is described as attached hereto.

Said territory shall be designated and referred to upon
election ballots as El Vista No. 2 Addition.

Any person owning real property within the said described
territory may appear before the Council of the City of Modesto on
the 14th day of August, 1967, at the hour of 8:05
o'clock P.M., at the Council Chambers located in the City Hall,
801 - 11th Street, Modesto, California, concerning written protest
against the annexation filed pursuant to Government Code Section 35120.

The foregoing resolution was introduced at a regular meeting of the Council of the City of Modesto held on the 17th day of July, 1967, by Councilman Mitchell, who moved its adoption, which motion being duly seconded by Councilman Smith, was upon roll call carried and the resolution adopted by the following vote:

AYES: Councilmen: Hughes, Mitchell, Smith and Mayor Davies

NOES: Councilmen: None

ABSENT: Councilmen: Robinson, Shastid, Simon

ATTEST: W. T. Chynoweth
W. T. CHYNOWETH, City Clerk

(SEAL)

APPROVED AS TO FORM:

By Elwyn L. Johnson
ELWYN L. JOHNSON, City Attorney

APPROVED AS TO DESCRIPTION:

By Paul Jones
Public Works Department
7-13-67

EL VISTA NO. 2 ADDITION

All that real property in the State of California, County of Stanislaus, being a portion of Sections 26 and 27, Township 3 South, Range 9 East, Mount Diablo Base and Meridian, and also being all of EDGEWOOD HEIGHTS TRACT, as per map filed February 27, 1950 in Volume 16 of Maps, Page 70, and PALO VERDE TRACT, as per map filed May 24, 1951 in Volume 17 of Maps, Page 22, Stanislaus County Records, described as follows:

Beginning at a point on the existing City Limits as established by a Northeastern corner of the LA LOMA-YOSEMITE ADDITION (55), as per description filed December 4, 1953 as Instrument 30045, and the Southeastern corner of the MORAN ADDITION (102), as per description filed December 24, 1959 as Instrument 37564, Stanislaus County Records, said point also being at the intersection of the Northern line of a 60 foot public road known as Encina Avenue and the Northerly extension of the Eastern line of a 20 foot alley in Block 2258, said point also being on the Southern line of the Modesto Irrigation District Lateral Number 2;

Thence along the existing City Limits and the Moran Addition, and the Northerly extension of the Eastern line of the alley in Block 2258, North $0^{\circ} 36'$ West, 75.00 feet, to a point on the Northern line of Lateral Number 2; thence along the Northern line of Lateral Number 2, South $89^{\circ} 46' 30''$ East, 114.27 feet, to the Eastern line of the Moran Addition and a Southwestern corner of the DRY CREEK ADDITION (197), as per description filed October 26, 1966 as Instrument 37059, Stanislaus County Records;

Thence along the existing City Limits and the Dry Creek Addition, South $89^{\circ} 46' 30''$ East, 50.00 feet, to the Southeastern corner of the Dry Creek Addition and the section line common to Sections 26 and 27; thence along said section line and the Eastern line of Dry Creek Addition, North $0^{\circ} 36'$ West, 1429.00 feet, to the Westerly extension of the Southern line of Edgebrook Manor, as per map filed April 14, 1959, in Volume 19, Page 16, Stanislaus County Records;

Thence leaving the existing City Limits and along said Southern line of Edgebrook Manor, said line being the Northern line of a 20 foot alley in Blocks 2252 and 2278, South $89^{\circ} 58'$ East, 1311.60 feet, to the center line of a 60 foot public road known as Trask Lane; thence along the center line of Trask Lane, South $0^{\circ} 48' 30''$ East, 806.62 feet, to the Easterly extension of the Northern line of a 60 foot public road known as Ada Street; thence continuing along the center line of Trask Lane, South $0^{\circ} 35'$ East, 697.38 feet, to a point on the Southern line of Lateral Number 2; thence along said Southern line of Lateral Number 2 and the Northern line of Encina Avenue, North $89^{\circ} 58'$ West, 1314.17 feet, to a point on the section line common to Sections 26 and 27; thence continuing along the Southern line of Lateral Number 2 and the Northern line of Encina Avenue, North $89^{\circ} 58'$ West, 164.27 feet, to the point of beginning, containing 45.636 acres, more or less.

MODESTO CITY COUNCIL
RESOLUTION NO. 67-607

A RESOLUTION APPROVING AGREEMENT BETWEEN THE CITY OF MODESTO AND
NORA E. LANE--DEDICATION OF RIGHT-OF-WAY FOR WIDENING OF YOSEMITE
BOULEVARD

BE IT HEREBY RESOLVED by the Council of the City of Modesto
that the agreement between the City of Modesto and Nora E. Lane--
dedication of right-of-way for widening of Yosemite Boulevard

for

be, and it is hereby approved.

BE IT FURTHER RESOLVED that the execution of said agreement
by the designated city officials be authorized.

The foregoing resolution was introduced at a regular meeting
of the Council of the City of Modesto held on the 17th day of
July , 1967 , by Councilman Mitchell, who moved its adoption,
which motion being duly seconded by Councilman Smith
was upon roll call carried and the resolution adopted by the following
vote:

AYES: Councilmen: Hughes, Mitchell, Smith and Mayor Davies

NOES: Councilmen: None

ABSENT: Councilmen: Robinson, Shastid, Simon

ATTEST: W. T. Chynoweth
W. T. CHYNOWETH, City Clerk

MODESTO CITY COUNCIL
RESOLUTION NO. 67-608

A RESOLUTION APPROVING AGREEMENT BETWEEN THE CITY OF MODESTO AND
B. F. HUDELSON, et al - DEDICATION OF RIGHT-OF-WAY FOR WIDENING
OF YOSEMITE BOULEVARD

BE IT HEREBY RESOLVED by the Council of the City of Modesto
that the agreement between the City of Modesto and B. F. Hudelson,
et al - dedication of right-of-way for widening of Yosemite
Boulevard
for

be, and it is hereby approved.

BE IT FURTHER RESOLVED that the execution of said agreement
by the designated city officials be authorized.


The foregoing resolution was introduced at a regular meeting
of the Council of the City of Modesto held on the 17th day of
July , 1967 , by Councilman Mitchell , who moved its adoption,
which motion being duly seconded by Councilman Smith
was upon roll call carried and the resolution adopted by the following
vote:

AYES: Councilmen: Hughes, Mitchell, Smith, Mayor Davies

NOES: Councilmen: None

ABSENT: Councilmen: Robinson, Shastid, Simon

ATTEST:


W. T. CHYNOWETH, City Clerk

MODESTO CITY COUNCIL
RESOLUTION NO. 67-609

A RESOLUTION INSTRUCTING THE SUPERINTENDENT OF
STREETS TO GIVE NOTICE REQUIRING CONSTRUCTION OF
Curb and Gutter ALONG CERTAIN
STREETS IN THE CITY OF MODESTO. (121 Las Palmas -
Lot 17, Block 260 - Wickersing)

WHEREAS, Chapter 27 of Part 3 of Division 7 of the Streets
and Highways Code of the State of California establishes a procedure
pursuant to which the construction of curb and gutter
may be required, and

WHEREAS, in accordance with Section 5876 of the Streets
and Highways Code, the Superintendent of Streets finds that
curb and gutter have been constructed, or construc-
tion has been guaranteed, in front of the properties constituting
more than fifty per cent (50%) of the street frontage of
Block 260, Las Palmas Avenue

NOW, THEREFORE, BE IT RESOLVED by the Council of the City
of Modesto as follows:

SECTION 1. The Superintendent of Streets is hereby
directed to notify the owners of record of the properties described
as follows:

All that real property in the City of Modesto, County of Stanislaus
State of California, described as follows:

Lot 17, Block 260 of Las Palmas Village as per map filed April 16,
1941, in Volume 14 of Maps, Page 16, Stanislaus County Records..

to construct or cause to be constructed curb and gutter
along the street frontage of the property/properties hereinabove
described, all of said construction to be in accordance with City
of Modesto standards for such construction work.

SECTION 2. The 7th day of August, 1967, at
4:45 o'clock P.M., in the Council Chambers, located in the
City Hall, 801 Eleventh Street, Modesto, California, is set as the
time and place where the Council will hear and pass upon objections
or protests, if any, which may be raised by any property owner or
other interested persons relating to the proposed work.

SECTION 3. The Superintendent of Streets is hereby
authorized to implement the provisions of this resolution in
accordance with the procedure contained in Chapter 27, Part 3,
Division 7 of the Streets and Highways Code of the State of
California.

The foregoing resolution was introduced at a regular
meeting of the Council of the City of Modesto held on the 17th
day of July, 1967, by Councilman Mitchell,
who moved its adoption, which motion being duly seconded by
Councilman Smith, was upon roll call carried and the
resolution adopted by the following vote:

AYES: Councilmen: Hughes, Mitchell, Smith and Mayor Davies
NOES: Councilmen: None
ABSENT: Councilmen: Robinson, Shastid, Simon

ATTEST: W. T. Chynoweth
W. T. CHYNOWETH, City Clerk

(SEAL)

APPROVED AS TO DESCRIPTION:

By Paul L. [Signature]
Public Works Department

MODESTO CITY COUNCIL
RESOLUTION NO. 67-610

A RESOLUTION INSTRUCTING THE SUPERINTENDENT OF STREETS TO GIVE NOTICE REQUIRING CONSTRUCTION OF Curb and Gutter ALONG CERTAIN STREETS IN THE CITY OF MODESTO. (105 Oak Street, Lots 11 and 12, Block 412 - Fortson)

WHEREAS, Chapter 27 of Part 3 of Division 7 of the Streets and Highways Code of the State of California establishes a procedure pursuant to which the construction of curb and gutter may be required, and

WHEREAS, in accordance with Section 5876 of the Streets and Highways Code, the Superintendent of Streets finds that curb and gutter have been constructed, or construction has been guaranteed, in front of the properties constituting more than fifty per cent (50%) of the street frontage of Block 412, .. Oak Street

NOW, THEREFORE, BE IT RESOLVED by the Council of the City of Modesto as follows:

SECTION 1. The Superintendent of Streets is hereby directed to notify the owners of record of the properties described as follows:

All that real property in the City of Modesto, County of Stanislaus, State of California, described as follows:

Lots 11 and 12, Block 412 of the City of Modesto as per map filed December 21, 1942 in Volume 15 of Maps, Stanislaus County Records.

to construct or cause to be constructed curb and gutter
along the street frontage of the property/properties hereinabove
described, all of said construction to be in accordance with City
of Modesto standards for such construction work.

SECTION 2. The 7th day of August, 1967, at
4:45 o'clock P.M., in the Council Chambers, located in the
City Hall, 801 Eleventh Street, Modesto, California, is set as the
time and place where the Council will hear and pass upon objections
or protests, if any, which may be raised by any property owner or
other interested persons relating to the proposed work.

SECTION 3. The Superintendent of Streets is hereby
authorized to implement the provisions of this resolution in
accordance with the procedure contained in Chapter 27, Part 3,
Division 7 of the Streets and Highways Code of the State of
California.

The foregoing resolution was introduced at a regular
meeting of the Council of the City of Modesto held on the 17th
day of July, 1967, by Councilman Mitchell,
who moved its adoption, which motion being duly seconded by
Councilman Smith, was upon roll call carried and the
resolution adopted by the following vote:

AYES: Councilmen: Hughes, Mitchell, Smith and Mayor Davies
NOES: Councilmen: None
ABSENT: Councilmen: Robinson, Shastid, Simon

ATTEST: W. T. Chynoweth
W. T. CHYNOWETH, City Clerk

(SEAL)

APPROVED AS TO DESCRIPTION:

By Paul G. [Signature]
Public Works Department

MODESTO CITY COUNCIL
RESOLUTION NO. 67-611

A RESOLUTION INSTRUCTING THE SUPERINTENDENT OF STREETS TO GIVE NOTICE REQUIRING CONSTRUCTION OF SIDEWALK, CURB AND GUTTER ALONG CERTAIN STREETS IN THE CITY OF MODESTO. (Sidewalk, curb and gutter on Oak Street; curb and gutter on Jefferson Street - Lots 1 and 2, Block 412 - Graham.)

WHEREAS, Chapter 27 of Part 3 of Division 7 of the Streets and Highways Code of the State of California establishes a procedure pursuant to which the construction of Sidewalk, curb and gutter may be required, and

WHEREAS, in accordance with Section 5876 of the Streets and Highways Code, the Superintendent of Streets finds that sidewalk, curb and gutter have been constructed, or construction has been guaranteed, in front of the properties constituting more than fifty per cent (50%) of the street frontage of Block 412, Oak and Jefferson Streets:

NOW, THEREFORE, BE IT RESOLVED by the Council of the City of Modesto as follows:

SECTION 1. The Superintendent of Streets is hereby directed to notify the owners of record of the properties described as follows:

All that real property in the City of Modesto, County of Stanislaus, State of California, described as follows:

Lots 1 and 2 of Block 412 in the City of Modesto, as per map filed December 21, 1942, in Volume 15 of Maps, Stanislaus County Records.

to construct or cause to be constructed sidewalk, curb and gutter
along the street frontage of the property/properties hereinabove
described, all of said construction to be in accordance with City
of Modesto standards for such construction work.

SECTION 2. The 7th day of August, 1967, at
4:45 o'clock P.M., in the Council Chambers, located in the
City Hall, 801 Eleventh Street, Modesto, California, is set as the
time and place where the Council will hear and pass upon objections
or protests, if any, which may be raised by any property owner or
other interested persons relating to the proposed work.

SECTION 3. The Superintendent of Streets is hereby
authorized to implement the provisions of this resolution in
accordance with the procedure contained in Chapter 27, Part 3,
Division 7 of the Streets and Highways Code of the State of
California.

The foregoing resolution was introduced at a regular
meeting of the Council of the City of Modesto held on the 17th
day of July, 1967, by Councilman Mitchell,
who moved its adoption, which motion being duly seconded by
Councilman Smith, was upon roll call carried and the
resolution adopted by the following vote:

AYES: Councilmen: Hughes, Mitchell, Smith, Mayor Davies

NOES: Councilmen: None

ABSENT: Councilmen: Robinson, Shastid, Simon

ATTEST: W. T. Chynoweth
W. T. CHYNOWETH, City Clerk

(SEAL)

APPROVED AS TO DESCRIPTION:

By Paul Woods
Public Works Department

MODESTO CITY COUNCIL
RESOLUTION NO. 67-612

A RESOLUTION APPROVING APPROPRIATION TRANSFERS ESTABLISHING
ACCOUNTS FOR CAPITAL PROJECTS IN VARIOUS CITY FUNDS

BE IT HEREBY RESOLVED BY THE COUNCIL of the City of Modesto that the appropriation transfers listed on Exhibit A, attached hereto, be and they are hereby approved.

The foregoing resolution was introduced at a regular meeting of the Council of the City of Modesto held on the 17th day of July, 1967 by Councilman Mitchell, who moved its adoption, which motion being duly seconded by Councilman Smith, was upon roll call carried and the resolution adopted by the following vote:

AYES: COUNCILMEN: Hughes, Mitchell, Smith and Mayor Davies

NOES: COUNCILMEN; None

ABSENT: COUNCILMEN: Robinson, Shastid, Simon

ATTEST: W. T. Chynoweth
W. T. CHYNOWETH, CITY CLERK

SPECIAL FUND FOR CAPITAL OUTLAYS (321)

From:	General Reserve (60)	\$2,494,170.00
To:	Dryden Clubhouse (6254-31)	1,400.00
	Phase 1, 9-Hole Golf, Automatic Sprinklers (6255-31)	19,500.00
	Marshall Park, Phase 1 (6274-31)	34,500.00
	Acquisition of Land, Floyd Neighborhood, 5 acres (6282-31)	20,000.00
	Beard Brook Park, Pave Parking Area (6293-31)	1,800.00
	Beard Brook Park, Light Softball Field (6294-31)	950.00
	Davis Park Development (6323-31)	59,300.00
	Beard Brook Park, Automatic Sprinkler (6324-31)	2,000.00
	Tuolumne River Park (6329-31)	400.00
	Graceada Park, Tennis Court Lighting (6332-31)	1,000.00
	Del Webb Field, Pave Parking Area (6350-31)	2,500.00
	West Side Neighborhood Center (6375-31)	197,340.00
	Aerial Boom Truck W/85 foot Snorkel (6104-41)	5,060.00
	Remodel Fire Station No. 1 (6110-41)	3,940.00
	Corporation Yard Construction (6516-41)	3,000.00
	10-Unit T Hangar (6528-41)	5,000.00
	Franklin-Paradise to Maze (6653-41)	500.00
	Reconnect Hydrants, Various Locations (6818-41)	19,500.00
	Street Light, Standiford & T.S.R.R. (7902-41)	950.00
	Signals, 12th & K (6180-56)	300.00
	Downtown Modernization (6211-56)	110,300.00
	Land Acquisition, Fourth High School Park (6397-31)	100,000.00
	Graceada Park, Recondition 6 Tennis Courts (6305-31)	20,000.00
	Land Acquisition, Sutter Neighborhood Park (6325-31)	20,000.00
	Westside Park, Court Resurfacing (6390-31)	3,000.00
	Land Acquisition, Woodrow Park (6286-31)	25,000.00
	Del Web Field, Automatic Sprinklers, Stage 1 (6363-31)	10,000.00
	General Studies and Plans (6352-31)	3,000.00
	General Improvements, Picnic Units, Lights, Sprinklers, etc. (6307-31)	12,000.00
	Dryden Golf Course, General Improvements, Stage 1 (6259-31)	3,000.00
	9-Hole Golf Course, Automatic Sprinklers, Stage 2 (6255-31)	
	Ashby Park, Automatic Sprinkler (6297-31)	3,000.00
	Beard Brook, Restroom #2 (6306-31)	9,000.00
	Land Acquisition, Coffee, Sylvan #1 (6395-31)	14,000.00
	Airport Approach Lights, Runway (6510-41)	39,000.00
	Airport Security Lighting Revision (6512-41)	6,000.00
	Raze Old Police Building (6545-41)	5,000.00
	Maddux Youth Center, Street Lighting Improvement (6629-41)	2,000.00
	Street Lighting, Briggsmore, Prescott to McHenry (6630-41)	25,000.00
	Modernize City Lighting, Stage 2 (6632-41)	210,000.00
	Streets, Miscellaneous Right of Way and Improvements (6647-41)	85,000.00
	Acquisition of Land, Fire Drill Tower and Training Center (6101-41)	25,000.00
	Equipment Purchase, New Busses (6219-56)	83,930.00
	Traffic Signal Construction, McHenry and Floyd (6206-56)	6,000.00
	Traffic Signal Construction, Tully and Coldwell (6174-56)	9,000.00
	Traffic Signal Construction, 14th and K (6194-56)	9,000.00
	Modernize Signal 11th & L, 10th & G, 7th & G (6204-56)	11,000.00
	Flashing Lights at Carver & Briggsmore, College & Bowen, College & Briggsmore (6218-56)	3,000.00
	Convert Signal, Coffee & Fairmont (6217-56)	2,000.00
	Modernization of Signal, Needham & Downey (6220-56)	10,000.00
	Building Construction, New Main Library, Art Center Stage #1 (61)	650,000.00
	Relocate Fire Station #3 (61)	15,000.00
	Civic Area Plans (61)	9,000.00
	Sewer Improvements (61)	550,000.00
	New Street Light Control at Old Corporation Yard (61)	8,000.00

From:	General Reserve (60)	\$1,100.00
To:	Electrical Wiring, McHenry Library (5303-62)	1,100.00
<u>GAS TAX FUND (207)</u>		
From:	General Reserve (60) (01)	\$193,000.00
	General Reserve (60) (02)	60,000.00
To:	Scenic-Downey to East City Limits (6641-01)	20,000.00
	LaLoma-H Street to Santa Rosa (6655-01)	49,000.00
	Tully-Bowen to Standiford (6706-01)	3,200.00
	Yosemite-Las Flores to East City Limits (6712-01)	14,900.00
	Briggsmore/Northern-McHenry to Sunrise (6714-01)	100,000.00
	Needham-Plans & Studies (6739-01)	6,000.00
	Paradise-Franklin to Washington (6648-02)	60,000.00
<u>PARKING FUND (209)</u>		
From:	General Reserve (60)	\$1,800.00
To:	8th Street Lot Lighting (5306-57)	1,800.00
<u>SEWER SERVICE FUND (212)</u>		
From:	General Reserve (60)	\$42,000.00
To:	Extend Subtrunk & Perimeter Sewers (6561)	20,000.00
	1,000 Oaks Park Station 3rd Pump (6568)	3,000.00
	1,000 Oaks Park Station Emer. Power (6569)	9,000.00
	Emerald Station Emer.POWER (6570)	10,000.00
<u>SPECIAL AVIATION FUND (306)</u>		
From:	General Reserve (60)	\$14,000.00
To:	Aircraft Parking Ramp (6511)	14,000.00
<u>PARK FUND (324)</u>		
From:	General Reserve (60)	\$53,000.00
To:	Mellis Park, Picnic Unit, Walks, Paving, Curb Gutter, Sidewalk (6298)	5,000.00
	Catherine Everett Wading Pool, Play Area Lights (6299)	12,000.00
	Davis Park Development (6315)	32,000.00
	John Muir, Sandbox, Play Area (6376)	4,000.00
<u>PARKS & RECREATION FACILITIES FUND (325)</u>		
From:	General Reserve (60)	\$11,000.00
To:	Land Acquisition, Coffee, Sylvan #1 (6395)	11,000.00
<u>GENERAL FUND (101)</u>		
From:	General Reserve (60)	\$1,200.00
To:	No Right Turn Signs - 9th and B Streets (5306-56)	1,200.00
<u>SPECIAL FUND FOR CAPITAL OUTLAYS (321)</u>		
From:	General Reserve (60)	\$823.00
To:	Modernize J Street Signal at 10th, 11th, 14th (6169-56)	823.00

MODESTO CITY COUNCIL
RESOLUTION NO. 67-613

A RESOLUTION APPROVING AGREEMENT BETWEEN THE CITY OF MODESTO AND
EDWARD ADAMS AND VICTORIA ADAMS FOR SEWER SERVICE AT 1100 BETTY LANE

BE IT HEREBY RESOLVED by the Council of the City of Modesto
that the agreement between the City of Modesto and Edward and
Victoria Adams for sewer service at 1100 Betty Lane, located on the
south side of Betty Lane between El Vecino Avenue and Kurt Avenue,
for

be, and it is hereby approved.

BE IT FURTHER RESOLVED that the execution of said agreement
by the designated city officials be authorized.

The foregoing resolution was introduced at a regular meeting
of the Council of the City of Modesto held on the 17th day of
July , 1967 , by Councilman Mitchell , who moved its adoption,
which motion being duly seconded by Councilman Smith
was upon roll call carried and the resolution adopted by the following
vote:

AYES: Councilmen: Hughes, Mitchell, Smith, Mayor Davies

NOES: Councilmen: None

ABSENT: Councilmen: Robinson, Shastid, Simon

ATTEST:


W. T. CHYNOWETH, City Clerk

MODESTO CITY COUNCIL
RESOLUTION NO. 67- 614

A RESOLUTION ACCEPTING THE OFFER OF E. A. MAAS TO SELL CERTAIN REAL PROPERTY TO THE CITY OF MODESTO, AND AUTHORIZING THE PURCHASE OF SAID REAL PROPERTY LOCATED AT THE SOUTHEAST CORNER OF 9TH AND I STREETS IN THE CITY OF MODESTO.

WHEREAS, E. A. Maas is the owner of a parcel of real property approximately 99 feet by 140 feet located at the southeast corner of 9th and I Streets in the City of Modesto, and which is more commonly known as the Claremont Hotel, and

WHEREAS, E. A. Maas has offered to sell said real property to the City of Modesto for the sum of Forty-Seven Thousand, Five Hundred and no/100ths (\$47,500.00) Dollars, and

WHEREAS, City desires to accept said offer and acquire said property for municipal purposes for the sum of Forty-Seven Thousand, Five Hundred and no/100ths (\$47,500.00) Dollars,

NOW, THEREFORE, BE IT RESOLVED by the Council of the City of Modesto that it hereby accepts the offer of E. A. Maas and authorizes the purchase of the following described property for municipal purposes from E. A. Maas free and clear of all encumbrances:

All that certain real property situated in the State of California, County of Stanislaus, being a portion of Block 55 of the City of Modesto, as shown on the Map filed in Volume 15 at Page 56, Stanislaus County Records, and more particularly described as follows:

The northerly 24 feet of Lot 29, and all of Lots 30, 31 and 32 of said Block 55.

BE IT FURTHER RESOLVED that the purchase price to be paid by City for the above-mentioned property is the total sum of Forty-Seven Thousand, Five Hundred and no/100ths (\$47,500.00) Dollars, and the City Attorney is authorized to handle the escrow for the acquisition of said property, said escrow to be placed with the Security Title Insurance Company. City shall pay the usual buyer's fees and E. A. Maas shall pay the usual seller's fees, including the cost of a policy of title insurance in the amount of the purchase price, and the taxes and assessments shall be prorated as of the close of escrow.

BE IT FURTHER RESOLVED that inasmuch as the building now located upon the above-described real property is in the process of being demolished, the demolition costs up to the close of escrow shall be paid by the seller, E. A. Maas,

and after the close of escrow the City shall be responsible for completing the demolition.

BE IT FURTHER RESOLVED that the City Clerk is hereby authorized to furnish a certified copy of this resolution to the City Attorney for his use in opening the escrow with the Security Title Insurance Company.

The foregoing resolution was introduced at a regular meeting of the Council of the City of Modesto held on the 17th day of July, 1967, by Councilman Smith, who moved its adoption, which motion being duly seconded by Councilman Shastid, was upon roll call carried and the resolution adopted by the following vote:

AYES: Councilmen: Hughes, Mitchell, Shastid, Smith,
Mayor Davies

NOES: Councilmen: None

ABSENT: Councilmen: Robinson, Simon

ATTEST: W. T. Chynoweth
W. T. CHYNOWETH, City Clerk

(SEAL)

APPROVED AS TO FORM:

By Elwyn L. Johnson
ELWYN L. JOHNSON, City Attorney

MODESTO CITY COUNCIL
RESOLUTION NO. 67-615

A RESOLUTION APPROVING APPROPRIATION TRANSFER - FOR \$47,550.00
ACQUISITION OF CLAREMONT HOTEL PROPERTY

BE IT HEREBY RESOLVED BY THE COUNCIL of the City of Modesto that
the following appropriation transfer(s) be approved:

PARKING FUND (209)

From: General Reserve (60)	\$47,550.00
To: Acquisition of Claremont Hotel Property (6221-57)	47,550.00

The foregoing resolution was introduced at a regular meeting of the
Council of the City of Modesto held on the 17th day of July
by Councilman Smith, who moved its adoption, which motion being
duly seconded by Councilman Shastid, was upon roll call
carried and the resolution adopted by the following vote:

AYES: Councilmen: Hughes, Mitchell, Shastid, Smith, Mayor Davies
NOES: Councilmen: None
ABSENT: Councilmen: Robinson, Simon

ATTEST: W. T. Chynoweth
W. T. CHYNOWETH
City Clerk

MODESTO CITY COUNCIL
RESOLUTION NO. 67-616

A RESOLUTION SETTING TIME AND PLACE FOR HEARING FOR AMENDMENT TO
ZONING REGULATIONS RELATING TO SIZE OF SIGNS IN R-3 ZONES

BE IT HEREBY RESOLVED by the Council of the City of Modesto
that August 14, 1967 , at 8:10 P. M. in the Council
Chambers, City Hall, 801 Eleventh Street, Modesto, California,
is hereby set as the time and place for consideration of an
amendment to the zoning regulations relating to the size of signs
in R-3 zones.

The foregoing resolution was introduced at a regular meeting
of the Council of the City of Modesto held on the 17th day of
July, 1967 by Councilman Mitchell , who moved its
adoption, which motion being duly seconded by Councilman Smith ,
was upon roll call carried and the resolution adopted by the
following vote:

AYES: Councilmen: Hughes, Mitchell, Smith and Mayor Davies

NOES: Councilmen: None

ABSENT: Councilmen: Robinson, Shastid, Simon

ATTEST: W. T. Chynoweth
~~W. T. Chynoweth~~, City Clerk
W. T. CHYNOWETH,

MODESTO CITY COUNCIL
RESOLUTION NO. 67-617

A RESOLUTION REFERRING TO THE MODESTO CITY
PLANNING COMMISSION A REQUEST FOR CONSENT TO
COMMENCE PROCEEDINGS TO ANNEX CERTAIN
INHABITED TERRITORY TO THE CITY OF MODESTO
DESIGNATED AS THE SANTA CRUZ ADDITION

WHEREAS, a request has been filed by certain persons
residing therein, stating that they desire to commence proceedings
to annex certain inhabited territory to the City of Modesto, which
territory is more particularly shown on the map attached hereto
marked Exhibit "A" and made a part of this resolution, and

WHEREAS, it appears that said territory is subdivided
and contiguous to the City of Modesto, and

WHEREAS, the Council of the City of Modesto cannot con-
sent to the commencement of proceedings to annex subdivided ter-
ritory to the City until it has received a report and recommenda-
tion from the Modesto City Planning Commission,

NOW, THEREFORE, BE IT RESOLVED by the Council of the City
of Modesto that said request for consent to commence proceedings
to annex the inhabited territory more particularly shown on the
map attached hereto marked Exhibit "A" and made a part of this
resolution be referred to the Modesto City Planning Commission for
its report and recommendation. The territory referred to is
situated in the County of Stanislaus, State of California.


The foregoing resolution was introduced at a regular
meeting of the Council of the City of Modesto held on the 17th
day of July, 1967, by Councilman Hughes, who
moved its adoption, which motion being duly seconded by Council-
man Smith, was upon roll call carried and the resolution
adopted by the following vote:

AYES: Councilmen: Hughes, Mitchell, Shastid, Smith, Mayor Davies

NOES: Councilmen: None


ABSENT: Councilmen: Robinson, Simon

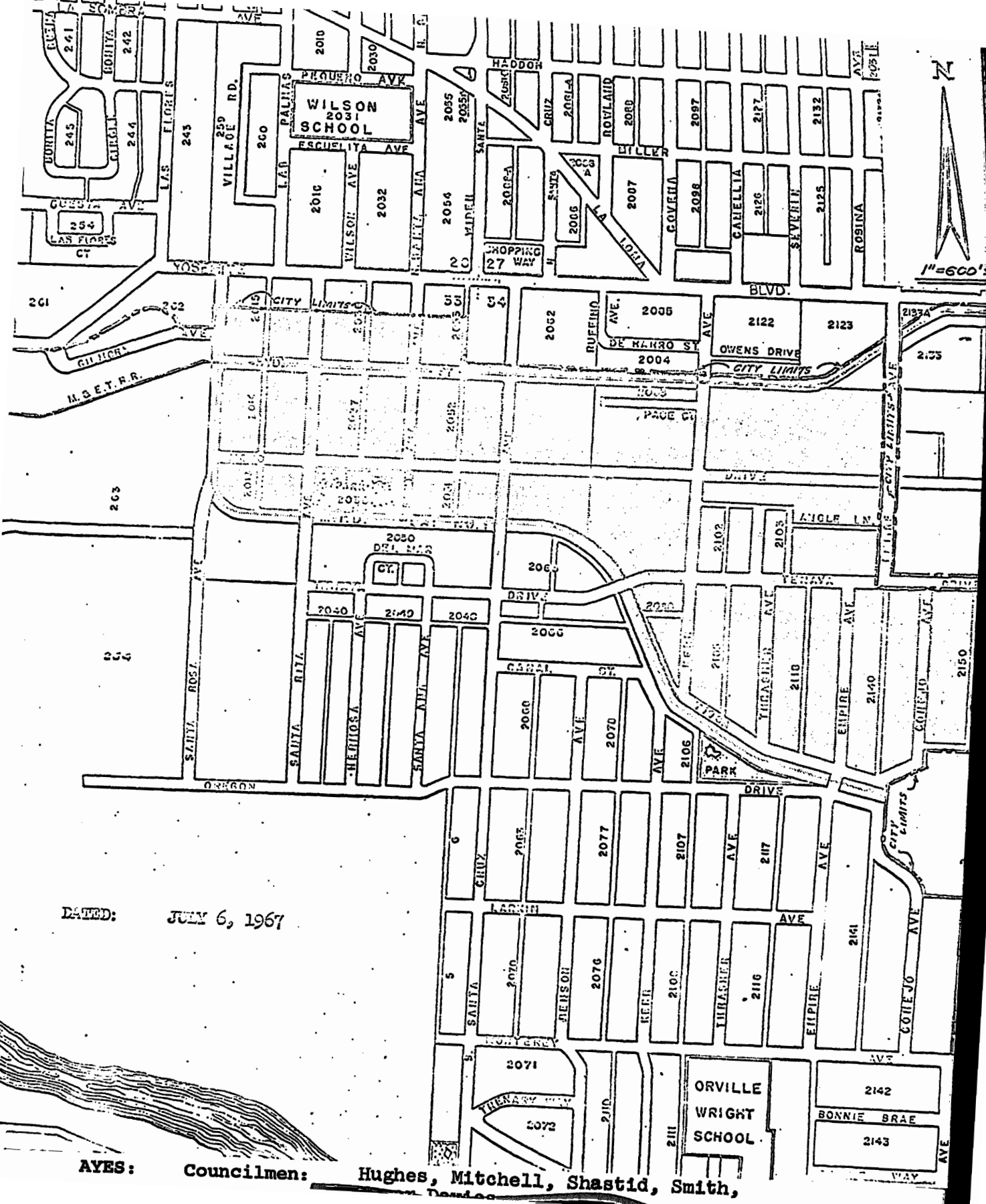
ATTEST:


W. T. CHYNOWETH, City Clerk

(SEAL)

APPROVED AS TO FORM:

By 
ELWYN L. JOHNSON, City Attorney



DATED: JULY 6, 1967

AYES: Councilmen: Hughes, Mitchell, Shastid, Smith,

MODESTO CITY COUNCIL
RESOLUTION NO. 67-618

A RESOLUTION REFERRING TO THE MODESTO CITY PLANNING COMMISSION A REQUEST FOR CONSENT TO COMMENCE PROCEEDINGS TO ANNEX CERTAIN INHABITED TERRITORY TO THE CITY OF MODESTO DESIGNATED AS THE STRATHMORE ADDITION

WHEREAS, a request has been filed by certain persons residing therein, stating that they desire to commence proceedings to annex certain inhabited territory to the City of Modesto, which territory is more particularly shown on the map attached hereto marked Exhibit "A" and made a part of this resolution, and

WHEREAS, it appears that said territory is subdivided and contiguous to the City of Modesto, and

WHEREAS, the Council of the City of Modesto cannot consent to the commencement of proceedings to annex subdivided territory to the City until it has received a report and recommendation from the Modesto City Planning Commission,

NOW, THEREFORE, BE IT RESOLVED by the Council of the City of Modesto that said request for consent to commence proceedings to annex the inhabited territory more particularly shown on the map attached hereto marked Exhibit "A" and made a part of this resolution be referred to the Modesto City Planning Commission for its report and recommendation. The territory referred to is situated in the County of Stanislaus, State of California.

The foregoing resolution was introduced at a regular meeting of the Council of the City of Modesto held on the 17th day of July, 1967, by Councilman Smith, who moved its adoption, which motion being duly seconded by Councilman Hughes, was upon roll call carried and the resolution adopted by the following vote:

AYES:	Councilmen:	Hughes, Mitchell, Shastid, Smith, Mayor Davies
NOES:	Councilmen:	None
ABSENT:	Councilmen:	Robinson, Simon

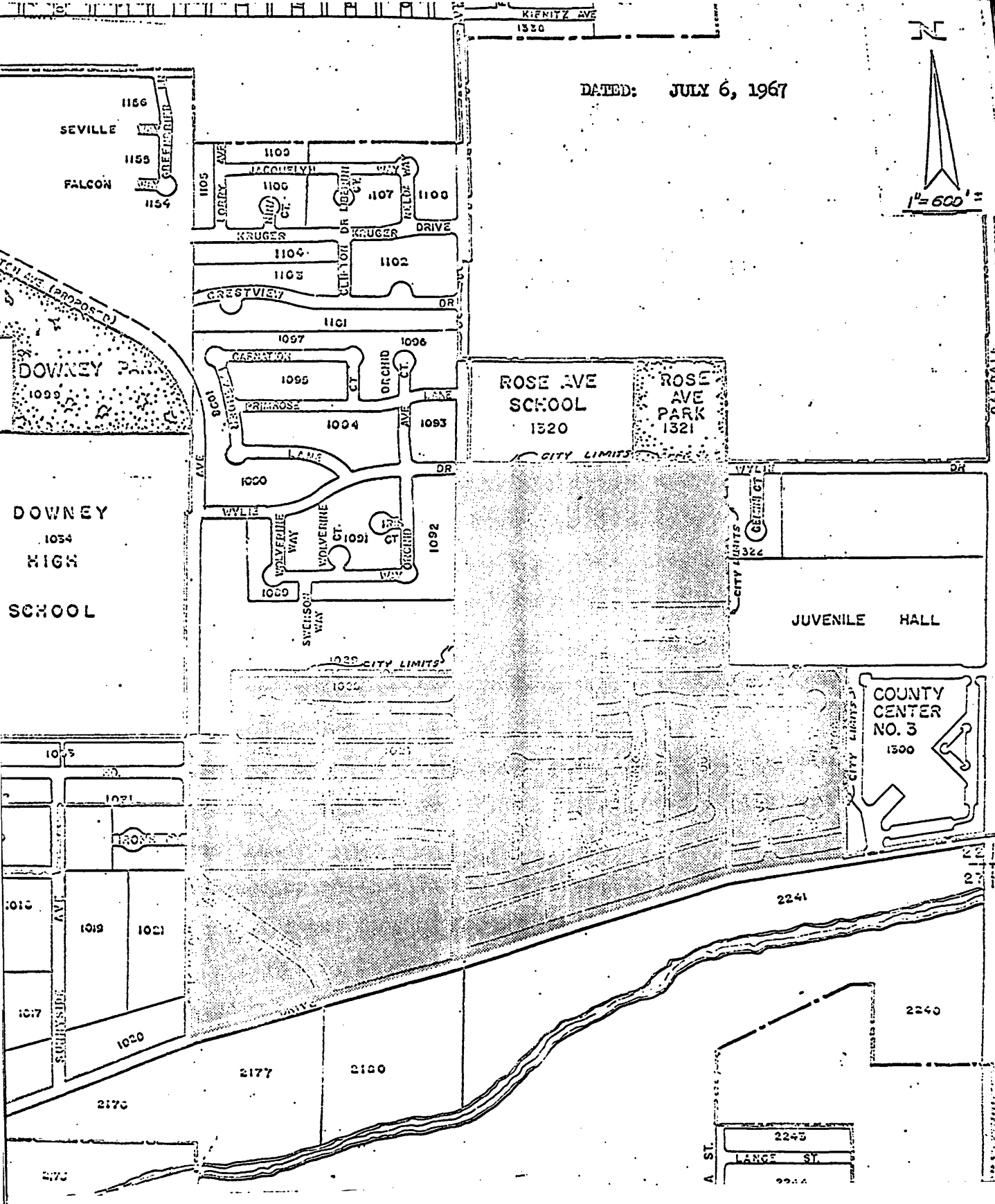

ATTEST: W. T. Chynoweth
W. T. CHYNOWETH, City Clerk

(SEAL)

APPROVED AS TO FORM:

By Elwyn L. Johnson
ELWYN L. JOHNSON, City Attorney

DATED: JULY 6, 1967



1166
SEVILLE
1155
FALCON
1154

1105
LORRY AVE
1102
JACQUELYN
1106
Ct.
1107
Ct.
1100

1104
1103
KRUGER DRIVE
1101
KRUGER DRIVE

1097
1095
1004
1093
1096
ORCHID LANE
1000

ROSE AVE
SCHOOL
1320

ROSE AVE
PARK
1321

DOWNEY
1054
HIGH
SCHOOL

JUVENILE HALL

COUNTY CENTER
NO. 3
1300

1023
1021
1018
1019
1021
1017
1020
2177
2180

2241

2240

2245

LANGE ST.

A ST.

MODESTO CITY COUNCIL
RESOLUTION NO. 67-619

A RESOLUTION APPROVING PLANS AND SPECIFICATIONS AND AUTHORIZING
CALL FOR BIDS FOR INSTALLATION OF WATER LINES IN PELTON AVENUE
AND HAMMOND STREET, NORTH OF ROBERTSON ROAD

BE IT HEREBY RESOLVED by the Council of the City of Modesto as follows:

Section 1. The plans and specifications for The installation of water lines in Pelton Avenue and Hammond Street, north of Robertson Road copies of which are on file, are hereby accepted and approved.

Section 2. The City Clerk is hereby authorized to call for public competitive sealed bids for the above named project, to be opened in the office of the City Clerk, 801 11th Street in the City of Modesto, on August 8, 1967 at 10:00 a.m. and the City Clerk is hereby directed to give notice inviting such sealed bids in the time, form, and manner provided by law.

Section 3. After the bids are opened, they shall be tabulated and analyzed and a report submitted to the Council at its next regular meeting.

The foregoing resolution was introduced at a regular meeting of the Council of the City of Modesto held on the 24th day of July , 19 67, by Councilman Simon , who moved its adoption, which motion being duly seconded by Councilman Mitchell , was upon roll call carried and the resolution adopted by the following vote:

AYES: Councilmen: Hughes, Mitchell, Robinson, Shastid, Simon
and Mayor Davies

NOES: Councilmen: None

ABSENT: Councilmen: Smith

ATTEST:


W. T. CHYNOWETH, City Clerk

MODESTO CITY COUNCIL
RESOLUTION NO. 67-620

A RESOLUTION ACCEPTING THE BID OF VOSS INTERNATIONAL CORPORATION FOR ASBESTOS CEMENT PIPE (ANNUAL NEEDS).

WHEREAS, Resolution No. 67-561, adopted by the Council of the City of Modesto on July 5, 1967, approved the plans and specifications for ~~the~~ asbestos cement pipe

and authorized the calling for bids, and

WHEREAS, the bids received for the asbestos cement pipe were opened at 2:00 p.m., July 17, 1967 and later tabulated by the Purchasing Officer for the consideration of the Council, and

WHEREAS, the Purchasing Officer has recommended that the bid of Voss International Corporation as tabulated and on file in the office of the City Clerk, be accepted as the lowest responsible bid.

NOW, THEREFORE, BE IT RESOLVED by the Council of the City of Modesto that the bid of Voss International Corporation


be accepted and the execution of a contract for the completion of the project by the City's designated officials be authorized.

The foregoing resolution was introduced at a regular meeting of the Council of the City of Modesto held on the 24th day of July, 1967, by Councilman Simon, who moved its adoption, which motion being duly seconded by Councilman Mitchell, was upon roll call carried and the resolution adopted by the following vote:

AYES: Councilmen: Hughes, Mitchell, Robinson, Shastid, Simon and Mayor Davies

NOES: Councilmen: None

ABSENT: Councilmen: Smith

ATTEST: 
W. T. Chynoweth City Clerk

MODESTO CITY COUNCIL
RESOLUTION NO. 67-621

A RESOLUTION ORDERING THE WORK OF CONSTRUCTION
OF CURB AND GUTTER ALONG CERTAIN
STREETS IN THE CITY OF MODESTO. • (LOT 1, BLOCK
2018 - LA ROSA)

WHEREAS, Chapter 27 of Part 3 of Division 7 of the Streets and Highways Code of the State of California establishes a procedure pursuant to which the construction of curb and gutter may be required, and

WHEREAS, in accordance with Section 5876 of the Streets and Highways Code, the Superintendent of Streets finds that curb and gutter have been constructed in front of the properties constituting more than fifty per cent (50%) of the street frontage along Block 2018, Las Palmas Avenue, and

WHEREAS, the Council, did, on July 10, 1967, adopt its Resolution No. 67-586, directing the Superintendent of Streets to give notice requiring the construction of curb and gutter along certain streets in the City of Modesto, as provided therein, and

WHEREAS, the Council, did by said resolution, set the 24th day of July, 1967, at 7:45 o'clock P.M., in the Council Chambers, as the time and place for a hearing for the purpose of passing upon objections or protests, if any, which may be raised by the property owners or other interested persons relating to the proposed work, and

WHEREAS, the Superintendent of Streets has caused notice to be given as directed by said Resolution No. 67-586, and

WHEREAS, at the time set for hearing the protests and objections, if any, to the proposed work, the said Council proceeded to hear the same,

NOW, THEREFORE, BE IT RESOLVED by the Council of the City of Modesto as follows:

SECTION 1. All protests and objections of any kind or nature whatsoever to the proposed work are hereby overruled or denied.

SECTION 2. The Superintendent of Streets is hereby directed to proceed with the project in accordance with the provisions of Resolution No. 67-586 and Chapter 27, Part 3, Division 7 of the Streets and Highways Code of the State of California.

The foregoing resolution was introduced at a regular meeting of the Council of the City of Modesto held on the 24th day of July, 19 67, by Councilman Mitchell, who moved its adoption, which motion being duly seconded by Councilman Robinson, was upon roll call carried and the resolution adopted by the following vote:

AYES: Councilmen: Hughes, Mitchell, Robinson, Shastid, Simon and Mayor Davies

NOES: Councilmen: None

ABSENT: Councilmen: Smith

ATTEST: W. T. Chynoweth
W. T. CHYNOWETH, City Clerk

(SEAL)

MODESTO CITY COUNCIL
RESOLUTION NO. 67-622

A RESOLUTION ORDERING THE WORK OF CONSTRUCTION
OF CURB AND GUTTER ALONG CERTAIN
STREETS IN THE CITY OF MODESTO. • (LOTS 18 and 19,
BLOCK 319, 129 SUNSET AVENUE) (MACIUSI)

WHEREAS, Chapter 27 of Part 3 of Division 7 of the Streets and Highways Code of the State of California establishes a procedure pursuant to which the construction of Curb and gutter may be required, and

WHEREAS, in accordance with Section 5876 of the Streets and Highways Code, the Superintendent of Streets finds that curb and gutter have been constructed in front of the properties constituting more than fifty per cent (50%) of the street frontage along Block 319, Sunset Avenue

_____, and
WHEREAS, the Council, did, on July 10, 19 67, adopt its Resolution No. 67-588, directing the Superintendent of Streets to give notice requiring the construction of curb and gutter along certain streets in the City of Modesto, as provided therein, and

WHEREAS, the Council, did by said resolution, set the 24th day of July, 19 67, at 7:45 o'clock P.M., in the Council Chambers, as the time and place for a hearing for the purpose of passing upon objections or protests, if any, which may be raised by the property owners or other interested persons relating to the proposed work, and

WHEREAS, the Superintendent of Streets has caused notice to be given as directed by said Resolution No. 67-588, and

WHEREAS, at the time set for hearing the protests and objections, if any, to the proposed work, the said Council proceeded to hear the same,

NOW, THEREFORE, BE IT RESOLVED by the Council of the City of Modesto as follows:

SECTION 1. All protests and objections of any kind or nature whatsoever to the proposed work are hereby overruled or denied.

SECTION 2. The Superintendent of Streets is hereby directed to proceed with the project in accordance with the provisions of Resolution No. 67-588 and Chapter 27, Part 3, Division 7 of the Streets and Highways Code of the State of California.

The foregoing resolution was introduced at a regular meeting of the Council of the City of Modesto held on the 24th day of July, 1967, by Councilman Mitchell, who moved its adoption, which motion being duly seconded by Councilman Robinson, was upon roll call carried and the resolution adopted by the following vote:

AYES: Councilmen: Hughes, Mitchell, Robinson, Shastid, Simon and Mayor Davies

NOES: Councilmen: None

ABSENT: Councilmen: Smith

ATTEST: W. T. Chynoweth
W. T. CHYNOWETH, City Clerk

(SEAL)

MODESTO CITY COUNCIL
RESOLUTION NO. 67-623

A RESOLUTION ORDERING THE WORK OF CONSTRUCTION
OF CURB AND GUTTER ALONG CERTAIN
STREETS IN THE CITY OF MODESTO. • (LOTS 20 and 21,
BLOCK 319, 133 Sunset Avenue - Luttrell)

WHEREAS, Chapter 27 of Part 3 of Division 7 of the Streets
and Highways Code of the State of California establishes a procedure
pursuant to which the construction of curb and gutter
may be required, and

WHEREAS, in accordance with Section 5876 of the Streets
and Highways Code, the Superintendent of Streets finds that
curb and gutter have been constructed in front of
the properties constituting more than fifty per cent (50%) of the
street frontage along Block 319,

_____, and
WHEREAS, the Council, did, on July 10, 1967,
adopt its Resolution No. 67-589, directing the Superintendent of
Streets to give notice requiring the construction of curb and
gutter along certain streets in the City of Modesto,
as provided therein, and

WHEREAS, the Council, did by said resolution, set the
24th day of July, 1967, at 7:45 o'clock P.M., in
the Council Chambers, as the time and place for a hearing for the
purpose of passing upon objections or protests, if any, which may
be raised by the property owners or other interested persons
relating to the proposed work, and

WHEREAS, the Superintendent of Streets has caused notice
to be given as directed by said Resolution No. 67-589, and

WHEREAS, at the time set for hearing the protests and
objections, if any, to the proposed work, the said Council pro-
ceeded to hear the same,

NOW, THEREFORE, BE IT RESOLVED by the Council of the
City of Modesto as follows:

SECTION 1. All protests and objections of any kind or
nature whatsoever to the proposed work are hereby overruled or
denied.

SECTION 2. The Superintendent of Streets is hereby directed to proceed with the project in accordance with the provisions of Resolution No. 67-589 and Chapter 27, Part 3, Division 7 of the Streets and Highways Code of the State of California.

The foregoing resolution was introduced at a regular meeting of the Council of the City of Modesto held on the 24th day of July, 1967, by Councilman Mitchell, who moved its adoption, which motion being duly seconded by Councilman Robinson, was upon roll call carried and the resolution adopted by the following vote:

AYES: Councilmen: Hughes, Mitchell, Robinson, Shastid, Simon
Mayor Davies

NOES: Councilmen: None

ABSENT: Councilmen: Smith

ATTEST: W. T. Chynoweth
W. T. CHYNOWETH, City Clerk

(SEAL)

MODESTO CITY COUNCIL
RESOLUTION NO. 67-624

A RESOLUTION DECLARING THAT A MAJORITY PROTEST HAS BEEN MADE AGAINST THE ANNEXATION OF CERTAIN INHABITED TERRITORY TO THE CITY OF MODESTO KNOWN AS EL VISTA NO. 1 ADDITION.

WHEREAS, by Resolution No. 67-532, adopted on June 26, 1967, the Council declared its intention to call a special election for the purpose of submitting to the electors residing within the hereinafter described territory the question whether or not said described territory should be annexed to said City of Modesto, and the property therein subjected to taxation after annexation equally with the property within the City, to pay the bonded indebtedness of the City of Modesto for the acquisition, construction or completion of municipal improvements outstanding or authorized at the date of the first publication of the notice of the election, and

WHEREAS, by said Resolution No. 67-532, the Council fixed the 24th day of July, 1967, at the hour of 8:00 o'clock P.M., in the Council Chambers at the City Hall, located at 801 - 11th Street in the City of Modesto as the time and place for hearing protests against said annexation, and

WHEREAS, the City Clerk has caused a copy of said Resolution No. 67-532 to be published in The Modesto Bee, a newspaper of general circulation, published in the City of Modesto, as required by Section 35119 of the Government Code, and

WHEREAS, the City Clerk has given notice to all persons legally entitled thereto, in the manner required by law, and

WHEREAS, notice has been duly given of said hearing and owners of over one-half of the value of the territory proposed to be annexed have filed written protests against the annexation prior to the hour set for hearing objections to the election,

NOW, THEREFORE, BE IT RESOLVED by the Council of the City of Modesto that it hereby finds and declares that a majority protest against

the proposed annexation of said El Vista No. 1 Addition has been made.

The foregoing resolution was introduced at a regular meeting of the Council of the City of Modesto held on the 24th day of July, 1967, by Councilman Robinson, who moved its adoption, which motion being duly seconded by Councilman Mitchell, was upon roll call carried and the resolution adopted by the following vote:

AYES: Councilmen: Hughes, Mitchell, Robinson, Shastid, Simon, Mayor Davies

NOES: Councilmen: None

ABSENT: Councilmen: Smith

ATTEST: W. T. Chynoweth
W. T. CHYNOWETH City Clerk

(SEAL)

APPROVED AS TO FORM:

BY Elwyn E. Johnson
ELWYN E. JOHNSON, City Attorney

APPROVED AS TO DESCRIPTION:

BY Frank H. ...
Public Works Department
67-24-67

EL VISTA NO. 1 ADDITION

All that real property in the State of California, County of Stanislaus, being portions of Sections 26, 27, and 35, Township 3 South, Range 9 East, Mount Diablo Base and Meridian, and also being portions of ALTA VISTA TRACT, as per map filed September 12, 1946 in Volume 14 of Maps, Page 75, ALTA VISTA TRACT NO. 2, as per map filed May 15, 1947 in Volume 16 of Maps, Page 43, YOSEMITE VILLA, as per map filed June 1, 1950 in Volume 17 of Maps, Page 1, and PALO VERDE TRACT, as per map filed May 24, 1951 in Volume 17 of Maps, Page 22, Stanislaus County Records, described as follows:

Beginning at a point on the existing City Limits as established by the Southeastern corner of the YOSEMITE LANES ADDITION (163) as per description filed May 19, 1964 as Instrument 19735, Stanislaus County Records, said point being at the intersection of the Southern line of a 66 foot public road known as Yosemite Boulevard and the Southerly extension of the Western line of a 60 foot public road known as Trask Lane;

Thence along the existing City Limits and the Yosemite Lanes Addition, and along the Western line of Trask Lane, North $0^{\circ} 35' 20''$ West, 301.00 feet, to the Northern line of the 30 foot alley in Block 2265; thence along said Northern line and its Westerly extension, North $89^{\circ} 54' 15''$ West, 656.55 feet, to a point on the Western line of a 60 foot public road known as Colfax Avenue; thence along said Western line, North $0^{\circ} 35' 55''$ West, 85.18 feet; thence on a tangent curve concave to the Southwest, having a Radius of 15.00 feet, a Central Angle of $89^{\circ} 18' 20''$ and an Arc Length of 23.38 feet, to its point of tangency with the Southern line of a 75 foot public road known as Glendale Avenue; thence along said Southern line, North $89^{\circ} 54' 15''$ West, 125.18 feet, to the Western line of the 20 foot alley in Block 2322; thence along said Western line, South $0^{\circ} 35' 55''$ East, 100.00 feet, to the Northern line of the 20 foot alley in Block 2322; thence along said Northern line and its Westerly extension, North $89^{\circ} 54' 15''$ West, 486.55 feet, to a point on the center line of an 80 foot public road known as El Vista Avenue, said point being on the section line common to Sections 26 and 27; thence North $89^{\circ} 50'$ West, 40.00 feet, to a point on the Western line of El Vista Avenue, said point being the Northwestern corner of the Yosemite Lanes Addition and a point on the existing City Limits as established by the LA LOMA-YOSEMITE ADDITION (55), as per description filed December 4, 1953 as Instrument 30045, Stanislaus County Records;

Thence along the existing City Limits and the La Loma-Yosemite Addition, and along the Northern line of the 20 foot alley in Block 2264 and its Westerly extension across a 60 foot public road known as Parry Avenue, and along the Northern line of the 20 foot alley in Block 2223 and its extension across a 60 foot public road known as Phoenix Avenue, North $89^{\circ} 50'$ West, 1471.03 feet, to a point on the Western line of said Phoenix Avenue; thence along said Western line, North $0^{\circ} 35' 40''$ West, 35.00 feet, to the Southeastern corner of Lot 14 of Block 2196, said point being the Southeastern corner of the RUFFINO ADDITION (135), as per description filed July 31, 1962 as Instrument 28934, Stanislaus County Records;

Thence along the existing City Limits and the Ruffino Addition, and along the Western line of Phoenix Avenue, North $0^{\circ} 35' 40''$ West, 60.00 feet, to the Southeastern corner of Lot 13 of Block 2196, said point being the Southeastern corner of the PHOENIX STATION ADDITION (88), as per description filed March 11, 1959 as Instrument 6959, Stanislaus County Records;

Thence along the existing City Limits and the Phoenix Station Addition, North $0^{\circ} 35' 40''$ West, 60.00 feet, to the Northeastern corner of said Addition and the Northeastern corner of Lot 13 of Block 2196; thence along the Northern line of said Addition and said Lot 13, North $89^{\circ} 50'$ West, 127.63 feet, to the Eastern line of the 20 foot alley in Block 2196, said point being on the existing City Limits as established by

the La Loma-Yosemite Addition;

Thence along the existing City Limits and the La Loma-Yosemite Addition, and along the Eastern line of the alley in Block 2196, North 0° 34' 40" West, 240.00 feet, to the Southern line of a 60 foot public road known as Miller Avenue; thence along said Southern line, South 89° 50' East, 187.56 feet, to the Eastern line of 60 foot Phoenix Avenue; thence along said Eastern line, South 0° 35' 40" East, 120.00 feet, to the Southern line of the 20 foot alley in Block 2224; thence along said Southern line and its Easterly extension across 60 foot Parry Avenue, and along the Southern line of the 20 foot alley in Block 2263, South 89° 50' East, 1410.97 feet, to the Western line of 80 foot El Vista Avenue; thence along said Western line and its extension across 60 foot Miller Avenue, North 0° 36' 30" West, 180.00 feet, to the Northern line of Miller Avenue; thence along said Northern line, North 89° 50' West, 124.48 feet, to the Eastern line of the 20 foot alley in Block 2262; thence along the Eastern line alley in Block 2262 and its Northerly extension across a 60 foot public road known as Haddon Avenue, and along the Eastern line of the 20 foot alley in Block 2260 and its Northerly extension across a 60 foot public road known as Roble Avenue, and along the Eastern line of the 20 foot alley in Block 2258 and its Northerly extension across a 60 foot public road known as Encina Avenue, North 0° 36' West, 1879.08 feet, to the Northern line of Encina Avenue and the Southern line of the Modesto Irrigation District Lateral Number 2;

Thence leaving the existing City Limits and along said Southern line of Lateral Number 2, South 89° 46' 30" East, 164.27 feet, to the center line of 80 foot El Vista Avenue and a point on the section line common to Sections 26 and 27; thence continuing along the Southern line of Lateral Number 2, South 89° 58' East, 1314.17 feet, to the center line of 60 foot Trask Lane; thence along said center line, South 0° 35' 20" East, 2636.30 feet, to a point on the Southern line of 66 foot Yosemite Boulevard; thence along said Southern line, North 89° 54' 15" West, 30.00 feet, to the point of beginning, containing 87.939 Acres, more or less.

MODESTO CITY COUNCIL
RESOLUTION NO. 67-625

RIGHT-OF-WAY
A RESOLUTION APPROVING AGREEMENT BETWEEN THE CITY OF MODESTO AND
BEARD LAND IMPROVEMENT COMPANY

BE IT HEREBY RESOLVED by the Council of the City of Modesto
that the agreement between the City of Modesto and Beard Land
Improvement Company

for acquisition of right-of-way for improvement of Yosemite Boulevard

be, and it is hereby approved.

BE IT FURTHER RESOLVED that the execution of said agreement
by the designated city officials be authorized.

The foregoing resolution was introduced at a regular meeting
of the Council of the City of Modesto held on the 24th day of
July , 19 67, by Councilman Hughes , who moved its adoption,
which motion being duly seconded by Councilman Mitchell
was upon roll call carried and the resolution adopted by the following
vote:

AYES: Councilmen: Hughes, Mitchell, Robinson, Simon and Mayor Davies

NOES: Councilmen: None

ABSENT: Councilmen: Shastid, Smith

ATTEST: W. T. Chynoweth
W. T. CHYNOWETH, City Clerk

MODESTO CITY COUNCIL
RESOLUTION NO. 67-626

A RESOLUTION INSTRUCTING THE SUPERINTENDENT OF STREETS TO GIVE NOTICE REQUIRING CONSTRUCTION OF SIDEWALK ALONG CERTAIN STREETS IN THE CITY OF MODESTO. (345 and 321 La Loma - Portions of Lot 34 and 35, Block 203 - Soper.)

WHEREAS, Chapter 27 of Part 3 of Division 7 of the Streets and Highways Code of the State of California establishes a procedure pursuant to which the construction of sidewalks may be required, and

WHEREAS, in accordance with Section 5876 of the Streets and Highways Code, the Superintendent of Streets finds that sidewalks have been constructed, or construction has been guaranteed, in front of the properties constituting more than fifty per cent (50%) of the street frontage of Block 203, La Loma

NOW, THEREFORE, BE IT RESOLVED by the Council of the City of Modesto as follows:

SECTION 1. The Superintendent of Streets is hereby directed to notify the owners of record of the properties described

as follows: All that real property in the City of Modesto, County of Stanislaus, State of California, described as follows:

Parcel 1: Lot 37 of Block 203 of the City of Modesto as per map filed December 21, 1942 in Volume 15 of Maps, Stanislaus County Records.

Excepting therefrom the westerly 75.00 feet, measured on the property lines.

Parcel 2: The westerly 18.00 feet of Lot 35 and the easterly 40.00 feet of Lot 34, measured on the property lines, of Block 203 of the City of Modesto as per map filed December 21, 1942, in Volume 15 of Maps, Stanislaus County Records.

to construct or cause to be constructed sidewalks
along the street frontage of the property/properties hereinabove
described, all of said construction to be in accordance with City
of Modesto standards for such construction work.

SECTION 2. The 14th day of August, 1967, at
8:15 o'clock P.M., in the Council Chambers, located in the
City Hall, 801 Eleventh Street, Modesto, California, is set as the
time and place where the Council will hear and pass upon objections
or protests, if any, which may be raised by any property owner or
other interested persons relating to the proposed work.

SECTION 3. The Superintendent of Streets is hereby
authorized to implement the provisions of this resolution in
accordance with the procedure contained in Chapter 27, Part 3,
Division 7 of the Streets and Highways Code of the State of
California.

The foregoing resolution was introduced at a regular
meeting of the Council of the City of Modesto held on the 24th
day of July, 1967, by Councilman Simon,
who moved its adoption, which motion being duly seconded by
Councilman Mitchell, was upon roll call carried and the
resolution adopted by the following vote:

AYES: Councilmen: Hughes, Mitchell, Robinson, Shastid,
Simon, Mayor Davies
NOES: Councilmen: None
ABSENT: Councilmen: Smith

ATTEST: W. T. Chynoweth
W. T. CHYNOWETH, City Clerk

(SEAL)

APPROVED AS TO DESCRIPTION:

BY Frank Woods
Public Works Department

MODESTO CITY COUNCIL
RESOLUTION NO. 67-627

A RESOLUTION INSTRUCTING THE SUPERINTENDENT OF STREETS TO GIVE NOTICE REQUIRING CONSTRUCTION OF SIDEWALK ALONG CERTAIN STREETS IN THE CITY OF MODESTO. (337 La Loma - Portions of Lots 36 and 37, Block 203 - IACONO)

WHEREAS, Chapter 27 of Part 3 of Division 7 of the Streets and Highways Code of the State of California establishes a procedure pursuant to which the construction of Sidewalks may be required, and

WHEREAS, in accordance with Section 5876 of the Streets and Highways Code, the Superintendent of Streets finds that Sidewalks have been constructed, or construction has been guaranteed, in front of the properties constituting more than fifty per cent (50%) of the street frontage of Block 203, La Loma

NOW, THEREFORE, BE IT RESOLVED by the Council of the City of Modesto as follows:

SECTION 1. The Superintendent of Streets is hereby directed to notify the owners of record of the properties described as follows: /All that real property in the City of Modesto, County of Stanislaus, State of California, described as follows:

The westerly 12.50 feet of Lot 37 and the easterly 50.00 feet of Lot 36, measured on the property lines, of Block 203 in the City of Modesto as per map filed December 21, 1942 in Volume 15 of Maps, Stanislaus County Records.

to construct or cause to be constructed sidewalk
along the street frontage of the property/properties hereinabove
described, all of said construction to be in accordance with City
of Modesto standards for such construction work.

SECTION 2. The 14th day of August, 1967, at
8:15 o'clock P.M., in the Council Chambers, located in the
City Hall, 801 Eleventh Street, Modesto, California, is set as the
time and place where the Council will hear and pass upon objections
or protests, if any, which may be raised by any property owner or
other interested persons relating to the proposed work.

SECTION 3. The Superintendent of Streets is hereby
authorized to implement the provisions of this resolution in
accordance with the procedure contained in Chapter 27, Part 3,
Division 7 of the Streets and Highways Code of the State of
California.

The foregoing resolution was introduced at a regular
meeting of the Council of the City of Modesto held on the 24th
day of July, 1967, by Councilman Simon,
who moved its adoption, which motion being duly seconded by
Councilman Mitchell, was upon roll call carried and the
resolution adopted by the following vote:

AYES: Councilmen: Hughes, Mitchell, Robinson, Shastid, Simon,
Mayor Davies
NOES: Councilmen: None
ABSENT: Councilmen: Smith

ATTEST: W. T. Chynoweth
W. T. CHYNOWETH, City Clerk

(SEAL)

APPROVED AS TO DESCRIPTION:

By Paul M. [Signature]
Public Works Department

MODESTO CITY COUNCIL
RESOLUTION NO. 67-628

A RESOLUTION INSTRUCTING THE SUPERINTENDENT OF
STREETS TO GIVE NOTICE REQUIRING CONSTRUCTION OF
SIDEWALK ALONG CERTAIN
STREETS IN THE CITY OF MODESTO. (331 La Loma -
Portions of Lots 35 and 36, Block 203 - McDowell)

WHEREAS, Chapter 27 of Part 3 of Division 7 of the Streets
and Highways Code of the State of California establishes a procedure
pursuant to which the construction of sidewalks
may be required, and

WHEREAS, in accordance with Section 5876 of the Streets
and Highways Code, the Superintendent of Streets finds that
sidewalks have been constructed, or construc-
tion has been guaranteed, in front of the properties constituting
more than fifty per cent (50%) of the street frontage of
Block, 203, La Loma Avenue

NOW, THEREFORE, BE IT RESOLVED by the Council of the City
of Modesto as follows:

SECTION 1. The Superintendent of Streets is hereby
directed to notify the owners of record of the properties described
as follows: All that real property in the City of Modesto, County of
Stanislaus, State of California, described as follows:
The westerly 50.00 feet of Lot 36 and the easterly
10.00 feet of Lot 35, measured on the property
lines, of Block 203 of the City of Modesto as
per map filed December 21, 1942 in Volume 15
of Maps, Stanislaus County Records.

to construct or cause to be constructed sidewalks
along the street frontage of the property/properties hereinabove
described, all of said construction to be in accordance with City
of Modesto standards for such construction work.

SECTION 2. The 14th day of August, 1967, at
8:15 o'clock P.M., in the Council Chambers, located in the
City Hall, 801 Eleventh Street, Modesto, California, is set as the
time and place where the Council will hear and pass upon objections
or protests, if any, which may be raised by any property owner or
other interested persons relating to the proposed work.

SECTION 3. The Superintendent of Streets is hereby
authorized to implement the provisions of this resolution in
accordance with the procedure contained in Chapter 27, Part 3,
Division 7 of the Streets and Highways Code of the State of
California.

The foregoing resolution was introduced at a regular
meeting of the Council of the City of Modesto held on the 24th
day of July, 1967, by Councilman Simon,
who moved its adoption, which motion being duly seconded by
Councilman Mitchell, was upon roll call carried and the
resolution adopted by the following vote:

AYES: Councilmen: Hughes, Mitchell, Robinson, Shastid, Simon,
Mayor Davies
NOES: Councilmen: None
ABSENT: Councilmen: Smith

ATTEST: W. T. Chynoweth
W. T. CHYNOWETH, City Clerk

(SEAL)

APPROVED AS TO DESCRIPTION:

^v
11/25/67 By Paul [Signature]
Public Works Department

MODESTO CITY COUNCIL
RESOLUTION NO. 67-629

A RESOLUTION INSTRUCTING THE SUPERINTENDENT OF
STREETS TO GIVE NOTICE REQUIRING CONSTRUCTION OF
Sidewalks ALONG CERTAIN
STREETS IN THE CITY OF MODESTO. (325 La Loma -
Portion of Lot 35, Block 203 - Howard)

WHEREAS, Chapter 27 of Part 3 of Division 7 of the Streets
and Highways Code of the State of California establishes a procedure
pursuant to which the construction of Sidewalks
may be required, and

WHEREAS, in accordance with Section 5876 of the Streets
and Highways Code, the Superintendent of Streets finds that
Sidewalks have been constructed, or construc-
tion has been guaranteed, in front of the properties constituting
more than fifty per cent (50%) of the street frontage of
Block 203, La Loma Avenue

NOW, THEREFORE, BE IT RESOLVED by the Council of the City
of Modesto as follows:

SECTION 1. The Superintendent of Streets is hereby
directed to notify the owners of record of the properties described
as follows: All that real property in the City of Modesto, County
of Stanislaus, State of California, described as follows:

Lot 35, excepting therefrom the easterly 10.00 feet
and the westerly 18.00 feet, measured on the property
lines, of Block 203 of the City of Modesto, as per
map filed December 21, 1942 in Volume 15 of Maps,
Stanislaus County Records.

to construct or cause to be constructed sidewalks
along the street frontage of the property/properties hereinabove
described, all of said construction to be in accordance with City
of Modesto standards for such construction work.

SECTION 2. The 14th day of August, 1967, at
8:15 o'clock P.M., in the Council Chambers, located in the
City Hall, 801 Eleventh Street, Modesto, California, is set as the
time and place where the Council will hear and pass upon objections
or protests, if any, which may be raised by any property owner or
other interested persons relating to the proposed work.

SECTION 3. The Superintendent of Streets is hereby
authorized to implement the provisions of this resolution in
accordance with the procedure contained in Chapter 27, Part 3,
Division 7 of the Streets and Highways Code of the State of
California.

The foregoing resolution was introduced at a regular
meeting of the Council of the City of Modesto held on the 24th
day of July, 1967, by Councilman Simon,
who moved its adoption, which motion being duly seconded by
Councilman Mitchell, was upon roll call carried and the
resolution adopted by the following vote:

- AYES: Councilmen: Hughes, Mitchell, Robinson, Shastid, Simon,
Mayor Davies
- NOES: Councilmen: None
- ABSENT: Councilmen: Smith

ATTEST: W. T. Chynoweth
W. T. CHYNOWETH, City Clerk

(SEAL)

APPROVED AS TO DESCRIPTION:

7/25/67
BY Paul [Signature]
Public Works Department

MODESTO CITY COUNCIL
RESOLUTION NO. 67-630

A RESOLUTION INSTRUCTING THE SUPERINTENDENT OF STREETS TO GIVE NOTICE REQUIRING CONSTRUCTION OF SIDEWALK ALONG CERTAIN STREETS IN THE CITY OF MODESTO. (317 La Loma-
Portion of Lot 34, Block 203 - Arambel)

WHEREAS, Chapter 27 of Part 3 of Division 7 of the Streets and Highways Code of the State of California establishes a procedure pursuant to which the construction of Sidewalk may be required, and

WHEREAS, in accordance with Section 5876 of the Streets and Highways Code, the Superintendent of Streets finds that Sidewalk have been constructed, or construction has been guaranteed, in front of the properties constituting more than fifty per cent (50%) of the street frontage of Block 203, La Loma Avenue

NOW, THEREFORE, BE IT RESOLVED by the Council of the City of Modesto as follows:

SECTION 1. The Superintendent of Streets is hereby directed to notify the owners of record of the properties described as follows: All that real property in the City of Modesto, County of Stanislaus, State of California, described as follows:
Lot 34, excepting the easterly 40:00 feet, measured on the property lines, of Block 203 in the City of Modesto, as per map filed December 21, 1942 in Volume 15 of Maps, Stanislaus County Records.

to construct or cause to be constructed sidewalks
along the street frontage of the property/properties hereinabove
described, all of said construction to be in accordance with City
of Modesto standards for such construction work.

SECTION 2. The 14th day of August, 1967, at
8:15 o'clock P.M., in the Council Chambers, located in the
City Hall, 801 Eleventh Street, Modesto, California, is set as the
time and place where the Council will hear and pass upon objections
or protests, if any, which may be raised by any property owner or
other interested persons relating to the proposed work.

SECTION 3. The Superintendent of Streets is hereby
authorized to implement the provisions of this resolution in
accordance with the procedure contained in Chapter 27, Part 3,
Division 7 of the Streets and Highways Code of the State of
California.

The foregoing resolution was introduced at a regular
meeting of the Council of the City of Modesto held on the 24th
day of July, 1967, by Councilman Simon,
who moved its adoption, which motion being duly seconded by
Councilman Mitchell, was upon roll call carried and the
resolution adopted by the following vote:

AYES: Councilmen: Hughes, Mitchell, Robinson, Shastid, Simon,
Mayor Davies
NOES: Councilmen: None
ABSENT: Councilmen: Smith

ATTEST: W. T. Chynoweth
W. T. CHYNOWETH, City Clerk

(SEAL)

APPROVED AS TO DESCRIPTION:

By Paul M. [Signature]
Public Works Department

MODESTO CITY COUNCIL
RESOLUTION NO. 67-631

A RESOLUTION INSTRUCTING THE SUPERINTENDENT OF
STREETS TO GIVE NOTICE REQUIRING CONSTRUCTION OF
SIDEWALKS ALONG CERTAIN
STREETS IN THE CITY OF MODESTO. (315 La Loma-
Lot 33, Block 203 - Corning)

WHEREAS, Chapter 27 of Part 3 of Division 7 of the Streets
and Highways Code of the State of California establishes a procedure
pursuant to which the construction of Sidewalks
may be required, and

WHEREAS, in accordance with Section 5876 of the Streets
and Highways Code, the Superintendent of Streets finds that
Sidewalks have been constructed, or construc-
tion has been guaranteed, in front of the properties constituting
more than fifty per cent (50%) of the street frontage of
Block 203 = La Loma Avenue

NOW, THEREFORE, BE IT RESOLVED by the Council of the City
of Modesto as follows:

SECTION 1. The Superintendent of Streets is hereby
directed to notify the owners of record of the properties described
as follows: All that real property in the City of Modesto, County of
Stanislaus, State of California, described as follows:
Lot 33, Block 203 in the City of Modesto, as
per map filed December 21, 1942 in Volume 15
of Maps, Stanislaus County Records.

to construct or cause to be constructed sidewalks
along the street frontage of the property/properties hereinabove
described, all of said construction to be in accordance with City
of Modesto standards for such construction work.

SECTION 2. The 14th day of August, 1967, at
8:15 o'clock P.M., in the Council Chambers, located in the
City Hall, 801 Eleventh Street, Modesto, California, is set as the
time and place where the Council will hear and pass upon objections
or protests, if any, which may be raised by any property owner or
other interested persons relating to the proposed work.

SECTION 3. The Superintendent of Streets is hereby
authorized to implement the provisions of this resolution in
accordance with the procedure contained in Chapter 27, Part 3,
Division 7 of the Streets and Highways Code of the State of
California.

The foregoing resolution was introduced at a regular
meeting of the Council of the City of Modesto held on the 24th
day of July, 1967, by Councilman Simon,
who moved its adoption, which motion being duly seconded by
Councilman Mitchell, was upon roll call carried and the
resolution adopted by the following vote:

AYES: Councilmen: Hughes, Mitchell, Robinson, Shastid, Simon,
Mayor Davies

NOES: Councilmen: None

ABSENT: Councilmen: Smith

ATTEST: W. T. Chynoweth
W. T. CHYNOWETH, City Clerk

(SEAL)

APPROVED AS TO DESCRIPTION:

BY Claudia M. Swartz
Public Works Department

MODESTO CITY COUNCIL
RESOLUTION NO. 67-632

A RESOLUTION INSTRUCTING THE SUPERINTENDENT OF
STREETS TO GIVE NOTICE REQUIRING CONSTRUCTION OF
Sidewalks ALONG CERTAIN
STREETS IN THE CITY OF MODESTO. (311 La Loma -
Lot 32, Block 203 - Palmer)

WHEREAS, Chapter 27 of Part 3 of Division 7 of the Streets
and Highways Code of the State of California establishes a procedure
pursuant to which the construction of sidewalks
may be required, and

WHEREAS, in accordance with Section 5876 of the Streets
and Highways Code, the Superintendent of Streets finds that
sidewalks have been constructed, or construc-
tion has been guaranteed, in front of the properties constituting
more than fifty per cent (50%) of the street frontage of
Block 203, La Loma Avenue

NOW, THEREFORE, BE IT RESOLVED by the Council of the City
of Modesto as follows:

SECTION 1. The Superintendent of Streets is hereby
directed to notify the owners of record of the properties described
as follows: All that real property in the City of Modesto, County
of Stanislaus, State of California, described as follows:

Lot 32, Block 203 in the City of Modesto as
per map filed December 21, 1942 in Volume
15 of Maps, Stanislaus County Records.

to construct or cause to be constructed sidewalk
along the street frontage of the property/properties hereinabove
described, all of said construction to be in accordance with City
of Modesto standards for such construction work.

SECTION 2. The 14th day of August, 1967, at
8:15 o'clock P.M., in the Council Chambers, located in the
City Hall, 801 Eleventh Street, Modesto, California, is set as the
time and place where the Council will hear and pass upon objections
or protests, if any, which may be raised by any property owner or
other interested persons relating to the proposed work.

SECTION 3. The Superintendent of Streets is hereby
authorized to implement the provisions of this resolution in
accordance with the procedure contained in Chapter 27, Part 3,
Division 7 of the Streets and Highways Code of the State of
California.

The foregoing resolution was introduced at a regular
meeting of the Council of the City of Modesto held on the 24th
day of July, 1967, by Councilman Simon,
who moved its adoption, which motion being duly seconded by
Councilman Mitchell, was upon roll call carried and the
resolution adopted by the following vote:

AYES:	Councilmen:	Hughes, Mitchell, Robinson, Shastid, Simon, Mayor Davies
NOES:	Councilmen:	None
ABSENT:	Councilmen:	Smith

ATTEST: W. T. Chynoweth
W. T. CHYNOWETH, City Clerk

(SEAL)

APPROVED AS TO DESCRIPTION:

By Paul Woods
Public Works Department

MODESTO CITY COUNCIL
RESOLUTION NO. 67-633

A RESOLUTION INSTRUCTING THE SUPERINTENDENT OF
STREETS TO GIVE NOTICE REQUIRING CONSTRUCTION OF
Sidewalk ALONG CERTAIN
STREETS IN THE CITY OF MODESTO. (303 La Loma -
Lot 31, Block 203 - Pastore)

WHEREAS, Chapter 27 of Part 3 of Division 7 of the Streets
and Highways Code of the State of California establishes a procedure
pursuant to which the construction of sidewalks
may be required, and

WHEREAS, in accordance with Section 5876 of the Streets
and Highways Code, the Superintendent of Streets finds that
sidewalks have been constructed, or construc-
tion has been guaranteed, in front of the properties constituting
more than fifty per cent (50%) of the street frontage of
Block 203, La Loma Avenue

NOW, THEREFORE, BE IT RESOLVED by the Council of the City
of Modesto as follows:

SECTION 1. The Superintendent of Streets is hereby
directed to notify the owners of record of the properties described
as follows: All that real property in the City of Modesto, County
of Stanislaus, State of California, described as follows:

Lot 31, Block 203 in the City of Modesto
as per map filed December 21, 1942 in
Volume 15 of Maps, Stanislaus County
Records.

to construct or cause to be constructed sidewalks
along the street frontage of the property/properties hereinabove
described, all of said construction to be in accordance with City
of Modesto standards for such construction work.

SECTION 2. The 14th day of August, 1967, at
8:15 o'clock P.M., in the Council Chambers, located in the
City Hall, 801 Eleventh Street, Modesto, California, is set as the
time and place where the Council will hear and pass upon objections
or protests, if any, which may be raised by any property owner or
other interested persons relating to the proposed work.

SECTION 3. The Superintendent of Streets is hereby
authorized to implement the provisions of this resolution in
accordance with the procedure contained in Chapter 27, Part 3,
Division 7 of the Streets and Highways Code of the State of
California.

The foregoing resolution was introduced at a regular
meeting of the Council of the City of Modesto held on the 24th
day of July, 1967, by Councilman Simon,
who moved its adoption, which motion being duly seconded by
Councilman Mitchell, was upon roll call carried and the
resolution adopted by the following vote:

AYES: Councilmen: Hughes, Mitchell, Robinson, Shastid, Simon,
Mayor Davies
NOES: Councilmen: None
ABSENT: Councilmen: Smith

ATTEST: W. T. Chynoweth
W. T. CHYNOWETH, City Clerk

(SEAL)

APPROVED AS TO DESCRIPTION:

By Paul W. Swartz
Public Works Department

MODESTO CITY COUNCIL
RESOLUTION NO. 67-634

A RESOLUTION INSTRUCTING THE SUPERINTENDENT OF
STREETS TO GIVE NOTICE REQUIRING CONSTRUCTION OF
Sidewalk, curb and gutter ALONG CERTAIN
STREETS IN THE CITY OF MODESTO. (201 Spruce Street
Lots 13 and 14, Block 407 - Hester)

WHEREAS, Chapter 27 of Part 3 of Division 7 of the Streets
and Highways Code of the State of California establishes a procedure
pursuant to which the construction of sidewalk, curb and gutter
may be required, and

WHEREAS, in accordance with Section 5876 of the Streets
and Highways Code, the Superintendent of Streets finds that
sidewalk, curb and gutter have been constructed, or construc-
tion has been guaranteed, in front of the properties constituting
more than fifty per cent (50%) of the street frontage of
Block 407, Spruce Street

NOW, THEREFORE, BE IT RESOLVED by the Council of the City
of Modesto as follows:

SECTION 1. The Superintendent of Streets is hereby
directed to notify the owners of record of the properties described
as follows: All that real property in the City of Modesto, County of
Stanislaus, State of California, described as follows:

Lots 13 and 14, Block 407 in the City of Modesto, as per
map filed December 21, 1942 in Volume 15 of Maps, Stanislaus
County Records.

to construct or cause to be constructed sidewalk, curb and gutters along the street frontage of the property/properties hereinabove described, all of said construction to be in accordance with City of Modesto standards for such construction work.

SECTION 2. The 14th day of August, 1967, at 8:15 o'clock P.M., in the Council Chambers, located in the City Hall, 801 Eleventh Street, Modesto, California, is set as the time and place where the Council will hear and pass upon objections or protests, if any, which may be raised by any property owner or other interested persons relating to the proposed work.

SECTION 3. The Superintendent of Streets is hereby authorized to implement the provisions of this resolution in accordance with the procedure contained in Chapter 27, Part 3, Division 7 of the Streets and Highways Code of the State of California.

The foregoing resolution was introduced at a regular meeting of the Council of the City of Modesto held on the 24th day of July, 1967, by Councilman Simon, who moved its adoption, which motion being duly seconded by Councilman Mitchell, was upon roll call carried and the resolution adopted by the following vote:

AYES: Councilmen: Hughes, Mitchell, Robinson, Shastid,
Simon, Mayor Davies

NOES: Councilmen: None

ABSENT: Councilmen: Smith

ATTEST: W. T. Chynoweth
W. T. CHYNOWETH, City Clerk

(SEAL)

APPROVED AS TO DESCRIPTION:

By Frank [Signature]
Public Works Department

MODESTO CITY COUNCIL
RESOLUTION NO. 67-635

A RESOLUTION ACCEPTING IMPROVEMENTS IN HIGHLAND MANOR NO. 2 SUBDIVISION AND AUTHORIZING RELEASE OF SUBDIVISION BOND UPON EXPIRATION OF STATUTORY LIEN PERIOD

WHEREAS, Lance E. Ellis and Carol L. Ellis, subdividers of Highland Manor #2 Subdivision have filed a subdivision performance bond and labor and materials bond in the amount of \$29,300.00 to guarantee the improvements in Highland Manor No. 2 Subdivision; and

WHEREAS, the Director of Public Works in a memorandum dated July 24, 1967 has stated that all work required by the subdivision agreement for Highland Manor No. 2 Subdivision has been completed to the satisfaction of the Public Works Department; and

WHEREAS, the Director of Public Works has indicated that it would be in order for the City Council to accept the improvements as complete and to authorize the City Clerk to file a notice of completion and release the subdivision performance bond in the amount of \$29,300.00 upon expiration of the statutory lien period.

NOW, THEREFORE, BE IT HEREBY RESOLVED by the Council of the City of Modesto:

1. That the improvements in Highland Manor No. 2 Subdivision be and they are hereby accepted;

2. That the City Clerk be, and he is hereby authorized to file a notice of completion covering the completion of improvements in Highland Manor No. 2 Subdivision;

3. That the City Clerk be, and he is hereby authorized to release the subdivision performance bonds in the amount of \$29,300.00 filed by Lance E. and Carol L. Ellis to guarantee certain improvements in Highland Manor No. 2 Subdivision upon expiration of the statutory lien period (65 days).


The foregoing resolution was introduced at a regular meeting of the Council of the City of Modesto held on the 24th day of July, 1967, by Councilman Simon , who moved its adoption, which motion being duly seconded by Councilman Mitchell , was upon roll call carried and the resolution adopted by the following vote:

AYES: Councilmen: Hughes, Mitchell, Robinson, Shastid, Simon
and Mayor Davies

NOES: Councilmen: None

ABSENT: Councilmen: Smith

ATTEST:


W. T. CHYNOWETH, CITY CLERK

A RESOLUTION ACCEPTING IMPROVEMENTS IN CAMPOS VERDES SUBDIVISION AND AUTHORIZING RELEASE OF SUBDIVISION BOND UPON EXPIRATION OF STATUTORY LIEN PERIOD.

WHEREAS, San Joaquin Mortgage Company, subdividers of Campos Verdes Subdivison, have filed a subdivision performance and labor and materials bond in the amount of \$42,400.00 to guarantee the improvements in Campos Verdes Subdivision; and

WHEREAS, the Director of Public Works in a memorandum dated July 24, 1967 has stated that all work required by the subdivision agreement for Campos Verdes Subdivision has been completed to the satisfaction of the Public Works Department; and

WHEREAS, the Director of Public Works has indicated that it would be in order for the City Council to accept the improvements as complete and to authorize the City Clerk to file a notice of completion and release the subdivision performance bond in the amount of \$42,400.00 upon expiration of the statutory lien period.


NOW, THEREFORE, BE IT HEREBY RESOLVED by the Council of the City of Modesto:

1. That the improvements in Campos Verdes Subdivision be, and they are hereby accepted;
2. That the City Clerk be, and he is hereby authorized to file a notice of completion covering the completion of improvements in Campos Verdes Subdivision;
3. That the City Clerk be, and he is hereby authorized to release the subdivision performance bond in the amount of \$42,400.00 filed by San Joaquin Mortgage Company to guarantee certain improvements in Campos Verdes Subdivision upon expiration of the statutory lien period (65 days).

The foregoing resolution was introduced at a regular meeting of the Council of the City of Modesto held on the 24th day of July, 1967 by Councilman Simon , who moved its adoption, which motion being duly seconded by Councilman Mitchell , was upon roll call carried and the resolution adopted by the following vote:

AYES: Councilmen: Hughes, Mitchell, Robinson, Shastid, Simon
Mayor Davies
NOES: Councilmen: None
ABSENT: Councilmen: Smith

ATTEST


W. T. Chynoweth, City Clerk

MODESTO CITY COUNCIL
RESOLUTION NO. 67-637

A RESOLUTION APPROVING APPROPRIATION TRANSFER of \$400.00 FOR REGISTRATION FEES--FIREDEPARTMENT

BE IT HEREBY RESOLVED BY THE COUNCIL of the City of Modesto that the following appropriation transfer(s) be approved:

General Fund (101)

From: General Reserve (60)	\$400.00
To: Other Special Charges (429-21)	400.00

(Registration Fees for Fire Department personnel, Fire Administration Seminar, San Francisco, September 8-10, 1967)

The foregoing resolution was introduced at a regular meeting of the Council of the City of Modesto held on the 24th day of July, 1967 by Councilman Shastid, who moved its adoption, which motion being duly seconded by Councilman Hughes, was upon roll call carried and the resolution adopted by the following vote:

AYES: Councilmen: Hughes, Mitchell, Robinson, Shastid, Simon
and Mayor Davies
NOES: Councilmen: None
ABSENT: Councilmen: Smith

ATTEST: 
W. T. CHYNOWETH
City Clerk

MODESTO CITY COUNCIL
RESOLUTION NO. 67-638

A RESOLUTION DETERMINING THAT THE PUBLIC INTEREST AND CONVENIENCE REQUIRE THAT AN AREA BE ANNEXED TO THE MODESTO MUNICIPAL SEWER DISTRICT NO. 1; SETTING FORTH A GENERAL DESCRIPTION OF THE AREA PROPOSED TO BE ANNEXED TO THE DISTRICT; AND NAMING A TIME AND PLACE FOR HEARING ON THE ANNEXATION OF SAID TERRITORY TO SAID DISTRICT AND PROVIDING FOR NOTICE THEREOF.

WHEREAS, there has been annexed to the City of Modesto on July 17, 1967, certain territory known as El Vecino No. 3 Addition, and

WHEREAS, the inclusion of the area contained in El Vecino No. 3 Addition to the Modesto Sewer District No. 1 of the City of Modesto is required by the public interest and convenience,

NOW, THEREFORE, BE IT RESOLVED by the Council of the City of Modesto as follows:

SECTION 1. The public interest and convenience require that that certain area annexed to the City of Modesto and known as El Vecino No. 3 Addition (herein called the area proposed to be annexed) be annexed to the Modesto Municipal Sewer District No. 1 (herein called the "district") under the Municipal Sewer and Water Facilities Law of 1911 (California Health and Safety Code Sections 4600, et seq., herein called the "Law") pursuant to Article 6 of the Law.

SECTION 2. A general description of the boundaries of the area proposed to be annexed to the district is as follows:

March 28, 1967

EL VECINO NO. 3 ADDITION

All that real property in the State of California, County of Stanislaus, Section 21, Township 3 South, Range 9 East, Mount Diablo Base and Meridian, described as follows:

Beginning at a point on the existing City Limits as established by the Southwestern corner of the YORKSHIRE ADDITION (90), as per description filed March 11, 1959, as Instrument 6961, Stanislaus County Records, said point being on the Eastern line of a 40 foot public road known as El Vecino Avenue; thence along the existing City Limits and said Eastern line, North $0^{\circ} 39' 30''$ West, 330.10 feet, to a point on the Easterly extension of the Northern line of property conveyed to Bill LoConte and Joe V. LoConte, by Deed recorded November 2, 1964, as Instrument 43384, Stanislaus County Records; thence along said extension and Northern line, North $89^{\circ} 44' 52''$ West, 680.48 feet, to a point on the Eastern line of the John Muir Heights subdivision, as per map filed April 13, 1953, in Volume 17 of Maps, Page 54, Stanislaus County Records; thence along said Eastern line, South $0^{\circ} 39' 50''$ East, 329.44 feet, to a point on the center line of a 60 foot public road known as Edison Avenue as shown on said map of John Muir Heights; thence along the Easterly extension of said center line, South $89^{\circ} 41' 32''$ East, 680.45 feet, to the point of beginning, containing 5.151 Acres, more or less.

SECTION 3. The area proposed to be annexed to the Modesto Municipal Sewer District No. 1 is hereby designated as Modesto Municipal Sewer District No. 1 Annexation No. 7.

SECTION 4. The Council hereby declares that the area proposed to be annexed to the district will be benefited by such annexation.

SECTION 5. Monday, September 11, 1967, at the hour of 7:45 P.M., is hereby named as the time and the City Council Chambers, City Hall, 801 - 11th Street, Modesto, California, is hereby named as the place for the hearing by the Council of the City of objections by any person interested in the annexation of the territory proposed to be annexed. On said day fixed for the hearing, or any day to which the hearing is continued, the Council shall hear and consider all written and oral objections presented to the annexation of the territory proposed to be annexed. At the hearing the Council may exclude from the territory proposed to be annexed any area that in its opinion would not be benefited by inclusion within the Modesto Municipal Sewer District No. 1. The Council will not modify the boundaries of the territory proposed to be annexed so as to exclude from it any land which would in the judgment of the Council be benefited by inclusion within the Modesto Municipal Sewer District No. 1, nor will the Council include in the territory proposed to be annexed any lands which will not in its judgment be so benefited. Upon the final hearing, and after making all necessary and proper changes (if any) in the boundaries of the territory proposed to be annexed, the Council may, by resolution passed by a vote of two-thirds (2/3) of all of its members, annex the territory designated as Modesto Municipal Sewer District No. 1 Annexation No. 7.

SECTION 6. The City Clerk is hereby directed, upon the adoption of this resolution, to cause this resolution, together with the names of the members of the Council voting for and against it, to be published once a week for at least two (2) weeks before the day fixed for the hearing in The Modesto Bee, a newspaper of general circulation printed and published in the City. The first

of said publications shall be not more than sixty (60) nor less than thirty (30) days prior to the date fixed for the hearing. The City Clerk is hereby further directed to cause copies of this resolution to be posted in three (3) public places within the area proposed to be annexed, which said public places are hereby fixed and determined by the Council as follows:

- (1) On the West side of El Vecino Avenue near the North boundary of the annexation, in the City of Modesto.
- (2) On the North side of Edison Avenue at the intersection of Ramona Avenue, in the City of Modesto.
- (3) On the North side of Edison Avenue near the West boundary of the annexation, in the City of Modesto.

Said posting shall be made not earlier than the sixtieth (60th) nor later than the thirtieth (30th) day prior to the date fixed for the hearing. Not earlier than sixty (60) nor later than thirty (30) days prior to the hearing a copy of this resolution, together with a map showing the boundary lines of the territory proposed to be annexed, shall be mailed postage prepaid:

(1) to each person to whom land in the area proposed to be annexed is assessed either (a) as such owner as shown on the last equalized county assessment roll of the County, at his address as shown upon said roll, or in the case of any real property assessed for purposes of general taxation by the State Board of Equalization then to the owner of such property as shown on the last roll of the State Board of Equalization transmitted to the County Auditor of the County at his address as shown upon such roll, or (b) as such owner is otherwise known to the City Clerk at his address as known to the City Clerk (and the City Clerk shall make diligent efforts to ascertain the names and addresses of all persons owning land in the area proposed to be annexed as of a date not more than thirty (30) days prior to the date of the hearing, including inspection by or for him of said last equalized county assessment roll, said roll of said State Board of Equalization, the County Assessor's records, the County Recorder's records, and inquiry at other sources); and

(2) to each person who has any interest in any land in the area proposed to be annexed whose name and address and a designation of the land in which he is interested is on file in the office of the City Clerk.

Any error, omission or mistake in any such mailing or any failure of any person to receive any such printed copy of this resolution (and such map) shall not invalidate the proceedings hereby initiated. Said publication, posting and mailing shall constitute notice of the hearing and no other notice of the hearing need be given.

SECTION 7. This resolution is adopted, and all proceedings for the annexation of the territory proposed to be annexed and designated as Modesto Municipal Sewer District No. 1 Annexation No. 7, shall be taken pursuant to the Law.

The foregoing resolution was introduced at a regular meeting of the Council of the City of Modesto held on the 24th day of July, 1967, by Councilman Simon, who moved its adoption, which motion being duly seconded by Councilman Mitchell, was upon roll call carried and the resolution adopted by the following vote:

AYES: Councilmen: Hughes, Mitchell, Robinson, Shastid, Simon, Mayor Davies
NOES: Councilmen: None
ABSENT: Councilmen: Smith

ATTEST: W. J. Chynoweth
W. T. CHYNOWETH, City Clerk

(SEAL)

APPROVED AS TO FORM:

By Elwyn L. Johnson
ELWYN L. JOHNSON, City Attorney

APPROVED AS TO DESCRIPTION

By Paul Jones
Public Works Department
7-24-67

CLERK'S CERTIFICATE

I, W. T. CHYNOWETH, City Clerk of the City of Modesto, California, do hereby certify as follows:

The foregoing is a full, true and correct copy of a resolution duly adopted by at least a two-thirds (2/3) vote of all members of the Council at a regular meeting of said Council duly and regularly and legally called and held on due notice on July 24, 1967, of which meeting all of the members of said Council had due notice, and at which two-thirds (2/3) thereof were present and acting;

At said meeting said resolution was introduced upon motion of Councilman Simon, seconded by Councilman Mitchell, and adopted by the following vote:

AYES: Councilmen: Hughes, Mitchell, Robinson, Shastid, Simon, Mayor Davies
NOES: Councilmen: None
ABSENT: Councilmen: Smith

I have carefully compared the same with the original minutes of said meeting on file and of record in my office and the foregoing is a full, true and correct copy of the original resolution adopted at said meeting and entered in said minutes; and

Said resolution has not been amended, modified or rescinded since the date of its adoption and the same is now in full force and effect.

DATED: July 25, 1967

W. T. Chynoweth, Jr.
City Clerk of the City of Modesto,
California

(SEAL)

MODESTO CITY COUNCIL
RESOLUTION NO 67-639

A RESOLUTION APPROVING AGREEMENT BETWEEN THE CITY OF MODESTO AND JACK GIZDICH AND HAZEL GIZDICH FOR SEWER SERVICE--712 RIO VISTA DRIVE

BE IT HEREBY RESOLVED by the Council of the City of Modesto that the agreement between the City of Modesto and Jack Gizdich and Hazel Gizdich

for sewer service to property at 712 Rio Vista Drive, located on the east side of Rio Vista Drive, north of Scenic Drive

be, and it is hereby approved.

BE IT FURTHER RESOLVED that the execution of said agreement by the designated city officials be authorized.

The foregoing resolution was introduced at a regular meeting of the Council of the City of Modesto held on the 24th day of July , 19 67, by Councilman Simon , who moved its adoption, which motion being duly seconded by Councilman Mitchell was upon roll call carried and the resolution adopted by the following vote:

AYES: Councilmen: Hughes, Mitchell, Robinson, Shastid, Simon and Mayer Davies

NOES: Councilmen: None

ABSENT: Councilmen: Smith

ATTEST:


W. T. CHYNOWETH, City Clerk

MODESTO CITY COUNCIL
RESOLUTION NO. 67-640

A RESOLUTION APPROVING AGREEMENT BETWEEN THE CITY OF MODESTO AND AVIS RENT-A-CAR SYSTEM, INC. CAR RENTAL SERVICES AT MODESTO CITY-COUNTY AIRPORT.

BE IT HEREBY RESOLVED by the Council of the City of Modesto that the agreement between the City of Modesto and Avis Rent-a-Car System, Inc.,

for car rental services at Modesto City-County airport

be, and it is hereby approved.

BE IT FURTHER RESOLVED that the execution of said agreement by the designated city officials be authorized.

The foregoing resolution was introduced at a regular meeting of the Council of the City of Modesto held on the 24th day of July , 1967 , by Councilman Mitchell , who moved its adoption, which motion being duly seconded by Councilman Simon was upon roll call carried and the resolution adopted by the following vote:

AYES: Councilmen: Hughes, Mitchell, Robinson, Shastid, Simon and Mayor Davies

NOES: Councilmen: None

ABSENT: Councilmen: Smith

ATTEST: W. T. Chynoweth
W. T. CHYNOWETH, City Clerk

MODESTO CITY COUNCIL
RESOLUTION NO. 67-641

A RESOLUTION SETTING THE TIME AND PLACE FOR A PUBLIC HEARING BEFORE THE COUNCIL OF THE CITY OF MODESTO ON A PROPOSED AMENDMENT TO SECTIONS 7-3-9 AND 18-3-9 OF THE ZONING MAP (MC MULLEN)

WHEREAS, the Modesto City Planning Commission held a public hearing on July 18, 1967, in the Council Chambers for the purpose of considering an amendment to Sections 7-3-9 and 18-3-9 of the Zoning Map to rezone from One-Family, R-1, to Two-Family, R₂, the following described property:

Renee Manor Unit Number 1, Block 13203, Lot 13 as per map filed for record in the office of the County Recorder of Stanislaus County on November 27, 1962, in Volume 20 of Maps, page 34, Stanislaus Records. Including also, the easterly 30 feet of Secrest Drive and the northerly 30 feet of Rumble Road adjacent to the above described property, and


WHEREAS, the said Planning Commission after hearing evidence both oral and documentary on the proposed amendment, adopted Resolution No. 67-72 recommending to the Council that rezoning of the property described above is required by public necessity, convenience and general welfare;

NOW, THEREFORE, BE IT RESOLVED by the Council of the City of Modesto that a public hearing on the proposed amendment to Sections 7-3-9 and 18-3-9 of the Zoning Map be set for August 28, 1967 at 7:50 p.m. in the Council Chambers, City Hall, 801 11th Street, Modesto, California, to consider the proposed rezoning as recommended by the Modesto City Planning Commission.

The foregoing resolution was introduced at a regular meeting of the Council of the City of Modesto held on the 24th day of July, 1967, by Councilman Simon , who moved its adoption, which motion being duly seconded by Councilman Mitchell , was upon roll call carried and the resolution adopted by the following vote:

AYES: Councilmen: Hughes, Mitchell, Robinson, Shastid, Simon
and Mayor Davies
NOES: Councilmen None
ABSENT: Councilmen Smith

ATTEST:



W. T. Chynoweth, City Clerk

MODESTO CITY COUNCIL
RESOLUTION NO. 67-642

A RESOLUTION SETTING THE TIME AND PLACE FOR A PUBLIC HEARING BEFORE THE COUNCIL OF THE CITY OF MODESTO ON A PROPOSED AMENDMENT TO SECTION 5-4-9 OF THE ZONING MAP (LIVERMORE ACRES, INC.)

WHEREAS, the Modesto City Planning Commission held a public hearing on July 18, 1967, in the Council Chambers, City Hall, 801 Eleventh Street, Modesto, California, for the purpose of considering an amendment to Section 5-4-9 of the Zoning Map from One-Family, R-1, to Two-Family, R-2, the following described property:

All that portion of Section 5, Township 4 South, Range 9 East, Mount Diablo Base and Meridian. In the County of Stanislaus, State of California and more particularly described as follows: Lots 13 to 28, inclusive, Block 3145 in Fairway Estates Unit Number 2, according to the official map thereof, filed in the office of the Recorder of Stanislaus County, California, on July 11, 1966, in Volume 21 of maps, map number 51. Including the southerly 30 feet of Pelton Avenue, the westerly 30 feet of Roselawn Avenue and the easterly 10 feet of Colorado Avenue adjacent to the above described property, and

WHEREAS, the said Planning Commission after hearing evidence both oral and documentary on the proposed amendment, adopted Resolution No. 67-73, recommending to the Council that rezoning of the property described above is required by public necessity, convenience and general welfare;

NOW, THEREFORE, BE IT RESOLVED by the Council of the City of Modesto that a public hearing on the proposed amendment to Section 5-4-9 of the Zoning Map be set for 7:55 p.m., August 28, 1967 in the Council Chambers, City Hall, 801 11th Street, Modesto, California, to consider the proposed rezoning as recommended by the Modesto City Planning Commission.

The foregoing resolution was introduced at a regular meeting of the Council of the City of Modesto held on the 24th day of July, 1967 by Councilman Simon, who moved its adoption, which motion being duly seconded by Councilman Mitchell, was upon roll call carried and the resolution adopted by the following vote:

AYES: Councilmen: Hughes, Mitchell, Robinson, Shastid, Simon
and Mayor Davies

NOES; Councilmen: None

ABSENT; Councilmen: Smith

ATTEST

W. T. Chynoweth
W. T. Chynoweth, City Clerk

MODESTO CITY COUNCIL
RESOLUTION NO. 67-643


A RESOLUTION SETTING TIME AND PLACE FOR HEARING REQUEST OF TOSCANA BREAD COMPANY FOR A DRIVEWAY VARIANCE AT 1827 CLAYTON AVENUE

BE IT HEREBY RESOLVED by the Council of the City of Modesto that August 14, 1967 , at 8:20 P. M. in the Council Chambers, City Hall, 801 Eleventh Street, Modesto, California, is hereby set as the time and place for consideration of a request of Toscana Bread Company for a driveway variance at 1827 Clayton Avenue, Modesto

The foregoing resolution was introduced at a regular meeting of the Council of the City of Modesto held on the 7th day of August, 1967 by Councilman Shastid , who moved its adoption, which motion being duly seconded by Councilman Robinson , was upon roll call carried and the resolution adopted by the following vote:

AYES: Councilmen: Hughes, Mitchell, Robinson, Shastid, Mayor
Davies
NOES: Councilmen: None
ABSENT: Councilmen: Simon, Smith

ATTEST:


~~BEVERLY GIBSON~~, City Clerk
W. T. CHYNOWETH,

MODESTO CITY COUNCIL,
RESOLUTION NO. 67-644

A RESOLUTION APPROVING PLANS AND SPECIFICATIONS AND AUTHORIZING
CALL FOR BIDS FOR INSTALLATION OF WATER LINES IN YORKSHIRE MANOR
NO. 4 AND IN RAMONA AVENUE AND OXFORD WAY

BE IT HEREBY RESOLVED by the Council of the City of Modesto as
follows:

Section 1. The plans and specifications for installation of water
lines in Yorkshire Manor No. 4 and in Ramona Avenue and Oxford Way,
copies of which are on file, are hereby accepted and approved.

Section 2. The City Clerk is hereby authorized to call for
public competitive sealed bids for the above named project, to be
opened in the office of the City Clerk, 801 11th Street in the City
of Modesto, on August 22, 1967 at 10:00 A.M. and the City Clerk is
hereby directed to give notice inviting such sealed bids in the
time, form, and manner provided by law.

Section 3. After the bids are opened, they shall be tabulated
and analyzed and a report submitted to the Council at its next
regular meeting.

The foregoing resolution was introduced at a regular meeting
of the Council of the City of Modesto held on the 7th day of
August , 19 67, by Councilman Shastid , who moved its adoption,
which motion being duly seconded by Councilman Robinson , was
upon roll call carried and the resolution adopted by the following
vote:

AYES: Councilmen: Hughes, Mitchell, Robinson, Shastid, Mayor Davies

NOES: Councilmen: None

ABSENT: Councilmen: Simon, Smith

ATTEST:


W. T. CHYNOWETH, City Clerk

MODESTO CITY COUNCIL
RESOLUTION NO. 67-645

A RESOLUTION ANNEXING UNINHABITED TERRITORY KNOWN
AS THE DOWNEY PARK NO. 4 ADDITION TO THE CITY OF
MODESTO.

WHEREAS, a written petition was filed under the "Annexation of Uninhabited Territory Act of 1939" and amendments thereto, with the City Council as the Legislative Body of the City of Modesto, a Municipal Corporation, containing a description of uninhabited territory contiguous to land lying within the boundary of said City of Modesto, and requesting therein that said territory be included in such Municipal Corporation, and

WHEREAS, said petition was signed by or written consent was filed by the owners of all of the land in the territory to be annexed, and

WHEREAS, thereafter, said Legislative Body by Resolution No. 67-459, adopted June 5, 1967, specifically describing the boundaries of the territory proposed to be annexed to said Municipal Corporation and designating therein such territory by an appropriate identification, did give notice of the day, hour and place when and where the Legislative Body would hear protests against the annexation made by any person owning real property within the City, who does not also own property in the territory to be annexed, and in said notice, fixed Monday, the 26th day of June, 1967, at the hour of 7:45 o'clock P.M., or as soon thereafter as the matter could be heard, at the City Council Chambers on the first floor of the City Hall, located at 801 11th Street, in the City of Modesto, County of Stanislaus, State of California, as the time and place for hearing of protests against such annexation, and

WHEREAS, the City Clerk of said Municipal Corporation caused a copy of said resolution to be published at least once in a newspaper of general circulation, published in the City, to-wit: The Modesto Bee, and said publication was completed at least four (4) days prior to the date of this hearing, and

WHEREAS, said hearing of protests against such annexation was held at said time and place and was then continued until the 7th day of August, 1967, at 4:30 o'clock P.M., at the City Council Chambers on the first floor of the City Hall, located at 801 11th Street, in the City of Modesto, County of Stanislaus, State of California, and

WHEREAS, the Planning Commission of the City of Modesto has reviewed said annexation and on May 16, 1967, did make a report and recommendation to said Legislative Body, approving the annexation of said territory to said Municipal Corporation, and

WHEREAS, the Stanislaus County Local Agency Formation Commission did on

April 26, 1967, approve the annexation of said uninhabited territory to the City of Modesto, pursuant to the Government Code, and

WHEREAS, owners of all of the territory to be annexed have heretofore filed with the Clerk of the Legislative Body, their written consent to have the property to be annexed subjected to taxation after annexation equally with property within the City of Modesto to pay any indebtedness or liability of the City of Modesto outstanding or authorized at the time said territory is annexed, for the acquisition, construction, or completion of municipal improvements, and

WHEREAS, said territory so proposed to be annexed to the City of Modesto is designed as Downey Park No. 4 Addition, and

WHEREAS, said Legislative Body has held the public hearing at the day, hour and place designated and has heard all protests, if any, against said annexation, and thereafter closed the public hearing and withheld the Council's decision in the matter until August 7, 1967,

NOW, THEREFORE, BE IT RESOLVED by the Council of the City of Modesto, as follows:

That any and all protests, if any, against the annexation of said uninhabited territory to the City of Modesto, are hereby overruled.

BE IT FURTHER RESOLVED, that the annexation of said uninhabited territory designated as Downey Park No. 4 Addition and hereinafter mentioned and described as requested by said petition so filed with said City Council as the Legislative Body of said City of Modesto be and the same is hereby approved and said property be and the same is hereby subjected to taxation after annexation equally with property within the City of Modesto to pay any indebtedness of the City of Modesto, outstanding or authorized at the time said territory is annexed, for the acquisition, construction, or completion of municipal improvements, and said territory is hereby annexed to, incorporated and included in said City of Modesto, a Municipal Corporation.

BE IT FURTHER RESOLVED, that the specific description of the boundaries of the territory, the annexation of which is hereby approved is as follows:

DOWNEY PARK NO. 4 ADDITION

All that real property in the State of California, County of Stanislaus, being a portion of the Northeast quarter of Section 21, Township 3 South, Range 9 East, Mount Diablo Base and Meridian, described as follows:

Beginning at a point on the existing City Limits, as established by the Northeastern corner of the ZLAB SUBDIVISION NO. 2 ADDITION (83), as per description filed October 20, 1958, as Instrument 26117, Stanislaus County Records; thence along the existing City Limits and the Northern line of ZLAB SUBDIVISION NO. 2 ADDITION, said line being the Northern line of Lot 11 of the Rice Colony, as recorded in Volume 1 of Maps, Page 54, Stanislaus County Records, North $89^{\circ} 42'$ West, 634.65 feet, to the Northeastern corner of the YORKSHIRE ADDITION (90), as per description filed March 11, 1959, as Instrument 6961, Stanislaus County Records, said point being the Southeastern corner of the EL VECINO ADDITION (115), as per description filed December 29, 1960, as Instrument 36791, Stanislaus County Records; thence continuing along existing City Limits and along the Eastern line of said EL VECINO ADDITION North $0^{\circ} 40'$ West, 198.00 feet, to the Southeastern corner of the El Vecino Gardens Subdivision, as per map filed May 8, 1951, in Volume 17 of Maps, Page 21, Stanislaus County Records; thence leaving the existing City Limits and along the said Eastern line of El Vecino Gardens, North $0^{\circ} 40'$ West, 131.67 feet, to the Southwestern corner of El Vecino Gardens No. 2, as per map filed in Volume 17 of Maps, Page 35, Stanislaus County Records; thence along the South line of said El Vecino Gardens No. 2, South $89^{\circ} 41' 50''$ East, 660.04 feet, to the center line of a fifty foot public road known as Coffee Road and a point on the Western line of DOWNEY PARK NO. 2 ADDITION, as per description filed May 3, 1966, as Instrument 15774, Stanislaus County Records; thence along said Western line of DOWNEY PARK NO. 2 ADDITION (188), South $0^{\circ} 36'$ East, 329.63 feet, to the quarter section corner common to Sections 21 and 22; thence continuing along said boundary of DOWNEY PARK NO. 2 ADDITION, North $89^{\circ} 42'$ West, 25.00 feet, to the point of beginning, containing 4.993 acres, more or less.

BE IT FURTHER RESOLVED, that no change in school district boundaries shall be effected by reason of the annexation of the hereinabove described area to the City of Modesto.

BE IT FURTHER RESOLVED, that the City Clerk of the City of Modesto is hereby directed to immediately make, under the seal of said City of Modesto, and transmit to the Secretary of State of California, a certified copy of this resolution, stating the date of its passage.

The foregoing resolution was introduced at a regular meeting of the Council of the City of Modesto held on the 7th day of August, 1967, by Councilman Robinson, who moved its adoption, which motion being duly seconded by Councilman Hughes, was upon roll call carried and the resolution adopted by the following vote:

AYES: Councilmen: Hughes, Mitchell, Robinson, Shastid, Mayor Davies

NOES: Councilmen: None

ABSENT: Councilmen: Simon, Smith

ATTEST: W. T. Chynoweth
W. T. CHYNOWETH, City Clerk

(SEAL)

APPROVED AS TO FORM:

By Elwyn L. Johnson
ELWYN L. JOHNSON, City Attorney

APPROVED AS TO DESCRIPTION:

By Frank [Signature]
Public Works Department

RESOLUTION NO. 67-646 NOT USED

MODESTO CITY COUNCIL
RESOLUTION NO. 67-647

A RESOLUTION APPROVING AGREEMENT BETWEEN THE CITY OF MODESTO AND ANN F. SHORT, D. A. CRANE AND JENNIE M. CRANE TO FULFILL CONDITIONS CONNECTED WITH ABANDONMENT OF WALKWAY IN QUARESMA HOMES UNIT #4 SUBDIVISION

BE IT HEREBY RESOLVED by the Council of the City of Modesto that the agreement between the City of Modesto and Ann F. Short, D. A. Crane, and Jennie M. Crane

for conditions connected with abandonment of walkway in Quaresma Homes Unit #4 Subdivision

be, and it is hereby approved.

BE IT FURTHER RESOLVED that the execution of said agreement by the designated city officials be authorized.

The foregoing resolution was introduced at a regular meeting of the Council of the City of Modesto held on the 7th day of August , 1967, by Councilman Hughes , who moved its adoption, which motion being duly seconded by Councilman Shastid was upon roll call carried and the resolution adopted by the following vote:

AYES: Councilmen: Hughes, Mitchell, Robinson, Shastid, Mayor Davies
NOES: Councilmen: None
ABSENT: Councilmen: Simon, Smith

ATTEST:


W. T. CHYNOWETH, City Clerk

MODESTO CITY COUNCIL
RESOLUTION NO. 67-648

A RESOLUTION ORDERING THE WORK OF CONSTRUCTION
OF CURB AND GUTTER ALONG CERTAIN
STREETS IN THE CITY OF MODESTO. (WICKERING) (Lot 17
Block 260, Las Palmas Avenue)

WHEREAS, Chapter 27 of Part 3 of Division 7 of the Streets and Highways Code of the State of California establishes a procedure pursuant to which the construction of curb and gutter may be required, and

WHEREAS, in accordance with Section 5876 of the Streets and Highways Code, the Superintendent of Streets finds that curb and gutter have been constructed in front of the properties constituting more than fifty per cent (50%) of the street frontage along Las Palmas Avenue (Block 260)

_____ , and

WHEREAS, the Council, did, on July 17, 1967, adopt its Resolution No. 67-609, directing the Superintendent of Streets to give notice requiring the construction of curb and gutters along certain streets in the City of Modesto, as provided therein, and

WHEREAS, the Council, did by said resolution, set the 7th day of August, 1967, at 4:45 o'clock P.M., in the Council Chambers, as the time and place for a hearing for the purpose of passing upon objections or protests, if any, which may be raised by the property owners or other interested persons relating to the proposed work, and

WHEREAS, the Superintendent of Streets has caused notice to be given as directed by said Resolution No. 67-609, and

WHEREAS, at the time set for hearing the protests and objections, if any, to the proposed work, the said Council proceeded to hear the same,

NOW, THEREFORE, BE IT RESOLVED by the Council of the City of Modesto as follows:

SECTION 1. All protests and objections of any kind or nature whatsoever to the proposed work are hereby overruled or denied.

SECTION 2. The Superintendent of Streets is hereby directed to proceed with the project in accordance with the provisions of Resolution No. 67-609 and Chapter 27, Part 3, Division 7 of the Streets and Highways Code of the State of California.

The foregoing resolution was introduced at a regular meeting of the Council of the City of Modesto held on the 7th day of August, 1967, by Councilman Mitchell, who moved its adoption, which motion being duly seconded by Councilman Hughes, was upon roll call carried and the resolution adopted by the following vote:

AYES: Councilmen: Hughes, Mitchell, Robinson, Shastid,
Mayor Davies

NOES: Councilmen: None

ABSENT: Councilmen: Simon, Smith

ATTEST: W. T. Chynoweth
W. T. CHYNOWETH, City Clerk

(SEAL)

MODESTO CITY COUNCIL
RESOLUTION NO. 67-649

A RESOLUTION ORDERING THE WORK OF CONSTRUCTION
OF CURB AND GUTTER ALONG CERTAIN
STREETS IN THE CITY OF MODESTO. (Lots 11 and 12
Block 412 --Fortson)

WHEREAS, Chapter 27 of Part 3 of Division 7 of the Streets
and Highways Code of the State of California establishes a procedure
pursuant to which the construction of curb and gutter
may be required, and

WHEREAS, in accordance with Section 5876 of the Streets
and Highways Code, the Superintendent of Streets finds that
curb and gutter have been constructed in front of
the properties constituting more than fifty per cent (50%) of the
street frontage along Lots 11 and 12, Block 412
, and

WHEREAS, the Council, did, on July 17, 1967,
adopt its Resolution No. 67-610, directing the Superintendent of
Streets to give notice requiring the construction of curb and
gutter along certain streets in the City of Modesto,
as provided therein, and

WHEREAS, the Council, did by said resolution, set the
7th day of August, 1967, at 4:45 o'clock P.M., in
the Council Chambers, as the time and place for a hearing for the
purpose of passing upon objections or protests, if any, which may
be raised by the property owners or other interested persons
relating to the proposed work, and

WHEREAS, the Superintendent of Streets has caused notice
to be given as directed by said Resolution No. 67-610, and

WHEREAS, at the time set for hearing the protests and
objections, if any, to the proposed work, the said Council pro-
ceeded to hear the same,

NOW, THEREFORE, BE IT RESOLVED by the Council of the
City of Modesto as follows:

SECTION 1. All protests and objections of any kind or
nature whatsoever to the proposed work are hereby overruled or
denied.

who moved its adoption, which motion being duly seconded by Council-
man Hughes, was upon roll call carried and the resolution
adopted by the following vote:

AYES: Councilmen: Hughes, Mitchell, Robinson, Shastid,
Mayor Davies

NOES: Councilmen: None

ABSENT: Councilmen: Simon, Smith

ATTEST: *W. T. Chynoweth*
W. T. CHYNOWETH, City Clerk

(SEAL)

MODESTO CITY COUNCIL
RESOLUTION NO. 67-650

A RESOLUTION ORDERING THE WORK OF CONSTRUCTION
OF SIDEWALK, CURB AND GUTTER ALONG CERTAIN
STREETS IN THE CITY OF MODESTO. * (LOTS 1 AND 2
BLOCK 412, 310 SOUTH JEFFERSON- GRAHAM)

WHEREAS, Chapter 27 of Part 3 of Division 7 of the Streets
and Highways Code of the State of California establishes a procedure
pursuant to which the construction of sidewalk, curb and gutter
may be required, and

WHEREAS, in accordance with Section 5876 of the Streets
and Highways Code, the Superintendent of Streets finds that
sidewalk, curb and gutter have been constructed in front of
the properties constituting more than fifty per cent (50%) of the
street frontage along Jefferson and Oak Streets (Block 412)
_____ , and

WHEREAS, the Council, did, on July 17 , 1967 ,
adopt its Resolution No. 67-611 , directing the Superintendent of
Streets to give notice requiring the construction of sidewalk, curb
and gutter along certain streets in the City of Modesto,
as provided therein, and

WHEREAS, the Council, did by said resolution, set the
_____ day of August 7 , 1967 , at 4:45 o'clock P.M., in
the Council Chambers, as the time and place for a hearing for the
purpose of passing upon objections or protests, if any, which may
be raised by the property owners or other interested persons
relating to the proposed work, and

WHEREAS, the Superintendent of Streets has caused notice
to be given as directed by said Resolution No. 67-611 , and

WHEREAS, at the time set for hearing the protests and
objections, if any, to the proposed work, the said Council pro-
ceeded to hear the same,

NOW, THEREFORE, BE IT RESOLVED by the Council of the
City of Modesto as follows:

SECTION 1. All protests and objections of any kind or
nature whatsoever to the proposed work are hereby overruled or
denied.

SECTION 2. The Superintendent of Streets is hereby directed to proceed with the project in accordance with the provisions of Resolution No. 67-611 and Chapter 27, Part 3, Division 7 of the Streets and Highways Code of the State of California.

The foregoing resolution was introduced at a regular meeting of the Council of the City of Modesto held on the 7th day of August, 1967, by Councilman Mitchell, who moved its adoption, which motion being duly seconded by Councilman Hughes, was upon roll call carried and the resolution adopted by the following vote:

AYES: Councilmen: Hughes, Mitchell, Robinson, Shastid,
Mayor Davies

NOES: Councilmen: None

ABSENT: Councilmen: Simon, Smith

ATTEST: W. T. Chynoweth
W. T. CHYNOWETH, City Clerk

(SEAL)

MODESTO CITY COUNCIL
RESOLUTION NO. 67-651

A RESOLUTION ANNEXING UNINHABITED TERRITORY KNOWN
AS THE COFFEE NO. 2 ADDITION TO THE CITY OF MODESTO

WHEREAS, a written petition was filed under the "Annexation of Uninhabited Territory Act of 1939" and amendments thereto, with the City Council as the Legislative Body of the City of Modesto, a Municipal Corporation, containing a description of uninhabited territory contiguous to land lying within the boundary of said City of Modesto, and requesting therein that said territory be included in such Municipal Corporation, and

WHEREAS, said petition was signed by or written consent was filed by the owners of all of the land in the territory to be annexed, and

WHEREAS, thereafter, said Legislative Body by Resolution No. 67-549, adopted June 26, 1967, specifically describing the boundaries of the territory proposed to be annexed to said Municipal Corporation and designating therein such territory by an appropriate identification, did give notice of the day, hour and place when and where the Legislative Body would hear protests against the annexation made by any person owning real property within the City, who does not also own property in the territory to be annexed, and in said notice, fixed Monday, the 10th day of July, 1967, at the hour of 8:05 o'clock P.M., or as soon thereafter as the matter could be heard, at the City Council Chambers on the first floor of the City Hall, located at 801 11th Street, in the City of Modesto, County of Stanislaus, State of California, as the time and place for hearing of protests against such annexation, and

WHEREAS, the City Clerk of said Municipal Corporation caused a copy of said resolution to be published at least once in a newspaper of general circulation, published in the City, to-wit: The Modesto Bee, and said publication was completed at least four (4) days prior to the date of this hearing, and

WHEREAS, said hearing of protests against such annexation was held at said time and place, and thereafter said hearing was closed and the Council's decision in the matter was withheld until the 7th day of August, 1967, at the City Council Chambers on the first floor of the City Hall, located at 801 11th Street, in the City of Modesto, County of Stanislaus, State of California, and

WHEREAS, the Planning Commission of the City of Modesto has reviewed said annexation and on June 20, 1967, did make a report and recommendation to said Legislative Body, approving the annexation of said territory to said Municipal Corporation, and

WHEREAS, the Stanislaus County Local Agency Formation Commission did on May 24, 1967, approve the annexation of said uninhabited territory to the City of Modesto, pursuant to the Government Code, and

WHEREAS, owners of all of the territory to be annexed have heretofore filed with the Clerk of the Legislative Body, their written consent to have the property to be annexed subjected to taxation after annexation equally with property within the City of Modesto to pay any indebtedness or liability of the City of Modesto outstanding or authorized at the time said territory is annexed, for the acquisition, construction, or completion of municipal improvements, and

WHEREAS, said territory so proposed to be annexed to the City of Modesto is designed as Coffee No. 2 Addition, and

WHEREAS, said Legislative Body has held the public hearing at the day, hour and place designated and has heard all protests, if any, against said annexation, and then continued said matter to August 7, 1967, for further consideration,

NOW, THEREFORE, BE IT RESOLVED by the Council of the City of Modesto, as follows:

That any and all protests, if any, against the annexation of said uninhabited territory to the City of Modesto, are hereby overruled.

BE IT FURTHER RESOLVED, that the annexation of said uninhabited territory designated as Coffee No. 2 Addition and hereinafter mentioned and described, as requested by said petition so filed with said City Council as the Legislative Body of said City of Modesto be and the same is hereby approved and said property be and the same is hereby subjected to taxation after annexation equally with property within the City of Modesto to pay any indebtedness of the City of Modesto, outstanding or authorized at the time said territory is annexed, for the acquisition, construction, or completion of municipal improvements, and said territory is hereby annexed to, incorporated and included in said City of Modesto, a Municipal Corporation.

BE IT FURTHER RESOLVED, that the specific description of the boundaries of the territory, the annexation of which is hereby approved is as follows:

COFFEE NO. 2 ADDITION

All that real property in the State of California, County of Stanislaus, Section 16, Township 3 South, Range 9 East, Mount Diablo Base and Meridian, described as follows:

Beginning at a point on the existing City Limits as established by the Northeastern corner of the COFFEE ADDITION (191), as per description filed June 14, 1966, as Instrument 21017, Stanislaus County Records, said point being the intersection of the center lines of a 50 foot public road known as Coffee Road and a 40 foot public road known as Norwegian Avenue; thence along the center line of Norwegian Avenue, the existing City Limits and the Northern line of the Coffee Addition, North $88^{\circ} 39'$ West, 738.62 feet, to the Northwestern corner of the Coffee Addition; thence continuing along the center line of Norwegian Avenue, North $88^{\circ} 39'$ West, 65.24 feet, to a point on the Southerly extension of the Eastern line of property conveyed to Lila W. Murray by Deed recorded March 28, 1958, as Instrument 8030, Stanislaus County Records; thence along said extension and the Eastern line of said Murray property, North $0^{\circ} 01'$ West, 615.57 feet, to the Northeastern corner of the Murray property and a point on the existing City Limits as established by the Southern line of the ATHENS ADDITION (141), as per description filed November 19, 1962, as Instrument 43543, Stanislaus County Records; thence along the existing City Limits and the Southern line of the Athens Addition, South $88^{\circ} 38'$ East, 779.04 feet, to the Southeastern corner of the Athens Addition and a point on the Western boundary of the SHERWOOD MEADOWS NO. 2 ADDITION (178), as per description filed July 13, 1965, as Instrument 27284, Stanislaus County Records; thence along said Western boundary, South $88^{\circ} 38'$ East, 25.00 feet, to the center line of Coffee Road; thence continuing along said Western boundary and said center line, South 615.32 feet, to the point of beginning, containing 11.356 Acres, more or less.

BE IT FURTHER RESOLVED, that no change in school district boundaries shall be effected by reason of the annexation of the hereinabove described area to the City of Modesto.

BE IT FURTHER RESOLVED, that the City Clerk of the City of Modesto is hereby directed to immediately make, under the seal of said City of Modesto, and transmit to the Secretary of State of California, a certified copy of this resolution, stating the date of its passage.

The foregoing resolution was introduced at a regular meeting of the Council of the City of Modesto held on the 7th day of August, 1967, by Councilman Robinson, who moved its adoption, which motion being duly seconded by Councilman Hughes, was upon roll call carried and the resolution adopted by the following vote:

AYES: Councilmen: Hughes, Mitchell, Robinson, Shastid, Mayor Davies

NOES: Councilmen: None

ABSENT: Councilmen: Simon, Smith

ATTEST: W. T. Chynoweth
W. T. CHYNOWETH, City Clerk

(SEAL)

APPROVED AS TO FORM:

By Elwyn L. Johnson
ELWYN L. JOHNSON, City Attorney

APPROVED AS TO DESCRIPTION:

By Paul K. [Signature]
Public Works Department

MODESTO CITY COUNCIL
RESOLUTION NO. 67-652

A RESOLUTION ACCEPTING THE CONSTRUCTION OF CAVIL DRAIN CROSSING ON
COFFEE ROAD SOUTH OF ENSENADA DRIVE

WHEREAS, a report has been filed by the DIRECTOR OF PUBLIC
WORKS that the construction of Cavil Drain Crossing
on Coffee Road south of Ensenada Drive

has been completed by Industrial Electrical Company, Inc.,

in accordance with the contract agreement, dated June 26, 1967

NOW, THEREFORE, BE IT RESOLVED that the construction of Cavil
Drain Crossing on Coffee Road south of Ensenada Drive
be accepted from said contractor, Industrial Electrical Company,
Inc.,

that Notice of Completion be filed with the Recorder of Stanislaus
County and that payment of amounts due in the amount of \$4,250.00 ,
as provided in the contract, be authorized.

The foregoing resolution was introduced at a regular meeting of
the Council of the City of Modesto held on the 7th day of August
1967, by Councilman Shastid , who moved its adoption, which motion
being duly seconded by Councilman Robinson , was upon roll call
carried and the resolution adopted by the following vote:

AYES: Councilmen: Hughes, Mitchell, Robinson, Shastid, Mayor Davies

NOES: Councilmen: None

ABSENT: Councilmen: Simon, Smith

ATTEST: W. T. Chynoweth
W. T. CHYNOWETH
City Clerk

MODESTO CITY COUNCIL
RESOLUTION NO. 67-653

A RESOLUTION APPROVING AGREEMENT BETWEEN THE CITY OF MODESTO AND ROBERT M. OLSON, DBA OLSON CONSTRUCTION COMPANY, FOR DEMOLITION AND REMOVAL OF "CLAREMONT HOTEL BUILDING"

BE IT HEREBY RESOLVED by the Council of the City of Modesto that the agreement between the City of Modesto and Robert M. Olson, doing business as Olson Construction Company,

for demolition and removal of "Claremont Hotel Building" located on city-owned property

be, and it is hereby approved.

BE IT FURTHER RESOLVED that the execution of said agreement by the designated city officials be authorized.

The foregoing resolution was introduced at a regular meeting of the Council of the City of Modesto held on the 7th day of August , 1967 , by Councilman Shastid , who moved its adoption, which motion being duly seconded by Councilman Robinson was upon roll call carried and the resolution adopted by the following vote:

AYES: Councilmen: Hughes, Mitchell, Robinson, Shastid, Mayor Davies

NOES: Councilmen: None

ABSENT: Councilmen: Simon, Smith

ATTEST:


W. T. CHYNOWETH, City Clerk

MODESTO CITY COUNCIL
RESOLUTION NO. 67-654

A RESOLUTION APPROVING APPROPRIATION TRANSFER OF \$19,000 TO COMPLETE DEMOLITION OF CLAREMONT HOTEL BUILDING AND CONSTRUCTION OF CLAREMONT PARKING LOT

BE IT HEREBY RESOLVED BY THE COUNCIL of the City of Modesto that the following appropriation transfer(s) be approved:


Parking Fund (209)

From: General Reserve (60)	\$19,000.00
To: Claremont Parking Lot (5307-57)	19,000.00

The foregoing resolution was introduced at a regular meeting of the Council of the City of Modesto held on the 7th day of August, 1967 by Councilman Shastid, who moved its adoption, which motion being duly seconded by Councilman Robinson, was upon roll call carried and the resolution adopted by the following vote:

AYES:	Councilmen: Hughes, Mitchell, Robinson, Shastid, Mayor Davies
NOES:	Councilmen: None
ABSENT:	Councilmen: Simon, Smith

ATTEST:



W. T. CHYNOWETH
City Clerk

MODESTO CITY COUNCIL
RESOLUTION NO. 67-655

A RESOLUTION ESTABLISHING A POLICY FOR GRANTING
PERMITS TO INSTALL FLAGPOLE SOCKETS IN SIDEWALK AREAS

WHEREAS, from time to time the City of Modesto receives requests for permission to install flagpole sockets in sidewalk areas, and

WHEREAS, the Council of the City of Modesto is willing to grant such permits when requested,

NOW, THEREFORE, BE IT RESOLVED by the Council of the City of Modesto as follows:

SECTION 1. GRANTING OF PERMITS. The Director of Public Works is hereby authorized to issue permits for placing flagpole sockets in sidewalk areas to applicants therefor subject to the conditions set forth in this resolution. All such applications shall be in accordance with Section 7-1.104(c) and Section 7-1.106 of the Modesto Municipal Code and shall be approved or denied by the Director of Public Works subject to the conditions hereinafter specified.

SECTION 2. CONDITIONS. The granting of permits for placing flagpole sockets in sidewalk areas in the City shall be granted subject to each of the conditions herein set forth, which conditions permittee agrees by acceptance of its permit to faithfully perform, to wit:

(a) Permittee, its successors and assigns, subject to the provisions of this resolution, shall comply with all laws of the City and the State of California.

(b) Permittee, its successors and assigns, during the term of this permit shall indemnify and save the City and its offices, employees and agents harmless of and from all damages, costs and charges of any kind or character arising out of or relating thereto or in any way connected with the exercise of the rights granted by this permit.

(c) Permittee shall install the flagpole sockets to hold the flag displays in locations and in a manner approved by the Director of Public Works. The type of flagpole sockets used shall be approved by the Director of Public Works.

(d) Permittee shall be solely responsible for the installation and removal of the flags and the recapping of the flagpole sockets upon the removal of the flags.

(e) The National flag may be displayed any day of the year.

(f) Other flags may be displayed only after obtaining prior approval from the Director of Public Works.

(g) No advertising banners or plain colored banners, used for advertising purposes, shall be displayed.

(h) The flags may be installed only after sunup and they must be removed prior to sundown on the days they are displayed.

SECTION 3. REVOCATION OF PERMIT. The Council of the City of Modesto reserves the right to revoke any permit issued under the authority of this resolution at any time.

SECTION 4. FURNISHING PERMITS. The Director of Public Works shall furnish each applicant with a copy of the permit, setting forth the terms and conditions which apply to the placing of flagpole sockets in sidewalk areas in the City. Each applicant shall be required to sign a copy of the permit which shall be maintained on file in the Public Works Department, and no right shall be conferred by any permit authorized under this resolution until said written consent to the terms and conditions of the permit is executed.

The foregoing resolution was introduced at a regular meeting of the Council of the City of Modesto held on the 7th day of August, 1967, by Councilman Shastid,

who moved its adoption, which motion being duly seconded by
Councilman Robinson, was upon roll call carried
and the resolution adopted by the following vote:

AYES: Councilmen: Hughes, Mitchell, Robinson, Shastid,
Mayor Davies
NOES: Councilmen: None
ABSENT: Councilmen: Simon, Smith

ATTEST: W.T. Chynoweth
W.T. Chynoweth, City Clerk

(SEAL)

APPROVED AS TO FORM:

By Elwyn L. Johnson
ELWYN L. JOHNSON, CITY ATTORNEY

MODESTO CITY COUNCIL
RESOLUTION NO. 67-656

A RESOLUTION APPROVING AGREEMENT BETWEEN THE CITY OF MODESTO AND ARTHUR J. WYLIE, Jr., AND SHARON L. WYLIE FOR INSTALLATION OF WATER MAINS IN YORKSHIRE MANOR NO. 4 SUBDIVISION

BE IT HEREBY RESOLVED by the Council of the City of Modesto that the agreement between the City of Modesto and Arthur J. Wylie, Jr., and Sharon L. Wylie for the installation of water mains in Yorkshire Manor No. 4 Subdivision

~~for~~

be, and it is hereby approved.

BE IT FURTHER RESOLVED that the execution of said agreement by the designated city officials be authorized.

The foregoing resolution was introduced at a regular meeting of the Council of the City of Modesto held on the 7th day of August , 1967 , by Councilman Shastid , who moved its adoption, which motion being duly seconded by Councilman Robinson was upon roll call carried and the resolution adopted by the following vote:

AYES: Councilmen: Hughes, Mitchell, Robinson, Shastid, Mayor Davies

NOES: Councilmen: None

ABSENT: Councilmen: Simon, Smith

ATTEST:


W. T. CHYNOWETH, City Clerk

MODESTO CITY COUNCIL
RESOLUTION NO. 67-657

A RESOLUTION INSTRUCTING THE SUPERINTENDENT OF
STREETS TO GIVE NOTICE REQUIRING CONSTRUCTION OF
Curb and Gutter ALONG CERTAIN
STREETS IN THE CITY OF MODESTO. (Lot 2, Block
206 -- 334 La Loma - Thiel)

WHEREAS, Chapter 27 of Part 3 of Division 7 of the Streets
and Highways Code of the State of California establishes a procedure
pursuant to which the construction of curb and gutter
may be required, and

WHEREAS, in accordance with Section 5876 of the Streets
and Highways Code, the Superintendent of Streets finds that
curb and gutter have been constructed, or construc-
tion has been guaranteed, in front of the properties constituting
more than fifty per cent (50%) of the street frontage of
Lot 2, Block 206

NOW, THEREFORE, BE IT RESOLVED by the Council of the City
of Modesto as follows:

SECTION 1. The Superintendent of Streets is hereby
directed to notify the owners of record of the properties described
as follows:

All that real property in the City of Modesto, County of Stanislaus,
State of California, described as follows:

Lot 2, Block 206 of the City of Modesto as per map filed December 21,
1942 in Volume 15 of Maps, Stanislaus County Records.

Excepting the westerly 35.00 feet thereof.

to construct or cause to be constructed curb and gutter
along the street frontage of the property/properties hereinabove
described, all of said construction to be in accordance with City
of Modesto standards for such construction work.

SECTION 2. The 21st day of August, 1967, at
4:45 o'clock P.M., in the Council Chambers, located in the
City Hall, 801 Eleventh Street, Modesto, California, is set as the
time and place where the Council will hear and pass upon objections
or protests, if any, which may be raised by any property owner or
other interested persons relating to the proposed work.

SECTION 3. The Superintendent of Streets is hereby
authorized to implement the provisions of this resolution in
accordance with the procedure contained in Chapter 27, Part 3,
Division 7 of the Streets and Highways Code of the State of
California.

The foregoing resolution was introduced at a regular
meeting of the Council of the City of Modesto held on the 7th
day of August, 1967, by Councilman Shastid,
who moved its adoption, which motion being duly seconded by
Councilman Robinson, was upon roll call carried and the
resolution adopted by the following vote:

AYES: Councilmen: Hughes, Mitchell, Robinson, Shastid,
Mayor Davies

NOES: Councilmen: None

ABSENT: Councilmen: Simon, Smith

ATTEST: W. T. Chynoweth
W. T. CHYNOWETH, City Clerk

(SEAL)

APPROVED AS TO DESCRIPTION:

BY Paul J. [Signature]
Public Works Department

**MODESTO CITY COUNCIL
RESOLUTION NO. 67-658**

A RESOLUTION INSTRUCTING THE SUPERINTENDENT OF STREETS TO GIVE NOTICE REQUIRING CONSTRUCTION OF SIDEWALK ALONG CERTAIN STREETS IN THE CITY OF MODESTO. (LOT 11, BLOCK 3087 - 1520 ELSIE STREET - DEAN)

WHEREAS, Chapter 27 of Part 3 of Division 7 of the Streets and Highways Code of the State of California establishes a procedure pursuant to which the construction of Sidewalk may be required, and

WHEREAS, in accordance with Section 5876 of the Streets and Highways Code, the Superintendent of Streets finds that sidewalks have been constructed, or construction has been guaranteed, in front of the properties constituting more than fifty per cent (50%) of the street frontage of Lot 11 (Block 3087)

NOW, THEREFORE, BE IT RESOLVED by the Council of the City of Modesto as follows:

SECTION 1. The Superintendent of Streets is hereby directed to notify the owners of record of the properties described as follows:

All that real property in the City of Modesto, County of Stanislaus, State of California, described as follows:

Lot 11, Block 3087 of HUDSON PARK as per map filed April 14, 1957 in Volume 17 of Maps, Page 57, Stanislaus County Records.

to construct or cause to be constructed sidewalk
along the street frontage of the property/properties hereinabove
described, all of said construction to be in accordance with City
of Modesto standards for such construction work.

SECTION 2. The 21st day of August, 1967, at
4:45 o'clock P.M., in the Council Chambers, located in the
City Hall, 801 Eleventh Street, Modesto, California, is set as the
time and place where the Council will hear and pass upon objections
or protests, if any, which may be raised by any property owner or
other interested persons relating to the proposed work.

SECTION 3. The Superintendent of Streets is hereby
authorized to implement the provisions of this resolution in
accordance with the procedure contained in Chapter 27, Part 3,
Division 7 of the Streets and Highways Code of the State of
California.

The foregoing resolution was introduced at a regular
meeting of the Council of the City of Modesto held on the 7th
day of August, 1967, by Councilman Shastid,
who moved its adoption, which motion being duly seconded by
Councilman Robinson, was upon roll call carried and the
resolution adopted by the following vote:

AYES: Councilmen: Hughes, Mitchell, Robinson, Shastid,
Mayor Davies

NOES: Councilmen: None

ABSENT: Councilmen: Simon, Smith

ATTEST: W. T. Chynoweth
W. T. CHYNOWETH, City Clerk

(SEAL)

APPROVED AS TO DESCRIPTION:

By Paul J. [Signature]
Public Works Department

MODESTO CITY COUNCIL
RESOLUTION NO. 67-659

A RESOLUTION OF THE CITY OF MODESTO ESTABLISHING FLAT-RATE CHARGES FOR WATER SERVICES TO THE MUNCY SCHOOL IN THE STANISLAUS UNION SCHOOL DISTRICT AND RESCINDING RESOLUTIONS NO. 67-296 and 67-383(a)

WHEREAS, Section 11-1.08 of the Modesto Municipal Code provides that "the Council shall have the power to establish by agreement or resolution the rates to be charged for providing water services to government agencies, including school districts . . . on a basis that is fair and equitable to all the parties concerned," and

WHEREAS, under this section it has been the practice to establish flat rates for water service to schools, and

WHEREAS, charges for water services to Muncy School were last established by Resolution No. 67-296 on April 24, 1967, as amended by Resolution No. 67-383(a) on May 15, 1967, and

WHEREAS, landscaping changes at Muncy School which were planned have not taken place, making it desirable to establish a new revised uniform basis of charges for water service to Muncy School in the Stanislaus Union School District, and

WHEREAS, a flat-rate water service charge to schools will be fair and equitable to both the City and the School District in respect to providing water service,

NOW, THEREFORE, BE IT RESOLVED by the Council of the City of Modesto that flat-rate water service charges for Muncy School in the Stanislaus Union School District be established according to the following formula:

A. Domestic Use

K - 6 Schools -- 10 cu. ft./pupil/month

7 - 8 Schools -- 24 cu. ft./pupil/month

B. Irrigation

140,000 cu. ft./acre/year (Based on an eight (8) month irrigation season)

BE IT FURTHER RESOLVED by the Council that flat-rate water service charges are hereby established for the following school in accordance with the formula set forth above based on the number of pupils enrolled in said school, and the area irrigated from the City water system.

Muncy School:

- (1) 1 to 300 pupils \$279.00 per year
- (2) 301 to 600 pupils \$306.00 per year
- (3) 600+ pupils \$319.00 per year

BE IT FURTHER RESOLVED that the flat-rate water service charges established hereby shall be due and payable to City on November 1st of each year.

BE IT FURTHER RESOLVED that the determination of the number of pupils enrolled in each school shall be as of the 31st day of October of each year.

BE IT FURTHER RESOLVED that the School District shall promptly notify City of any changes in area irrigated from the City water system, and that charges shall be immediately revised in accordance with said changes. Failure to promptly notify City may be cause for immediate requirement of metering of the premises.

BE IT FURTHER RESOLVED that all other property owned or controlled by the Stanislaus Union School District shall receive water from the City water system on a regular metered basis.

BE IT FURTHER RESOLVED that this City Council reserves the right to amend this resolution at any time.

BE IT FURTHER RESOLVED that Resolution No. 67-296 adopted by the Council on April 24, 1967, and Resolution No. 67-383(a) adopted by the Council on May 15, 1967, are hereby rescinded.

BE IT FURTHER RESOLVED by the Council that this resolution shall apply retroactively to November 1, 1966.

The foregoing resolution was introduced at a regular meeting of the Council of the City of Modesto held on the 7th day of August, 1967, by Councilman Shastid, who

moved its adoption, which motion being duly seconded by Councilman
Robinson, was upon roll call carried and the resolution
adopted by the following vote:

AYES: Councilmen: Hughes, Mitchell, Robinson, Shastid,
Mayor Davies
NOES: Councilmen: None
ABSENT: Councilmen: Simon, Smith

ATTEST: W. T. Chynoweth
W. T. CHYNOWETH, City Clerk

(SEAL)

APPROVED AS TO FORM:

By Elwyn L. Johnson
ELWYN L. JOHNSON, City Attorney

MODESTO CITY COUNCIL
RESOLUTION NO. 67-660

A RESOLUTION APPROVING RIGHT OF WAY AGREEMENT BETWEEN THE CITY OF MODESTO AND JOSEPH AND RITA GARIBALDI - RIGHT OF WAY FOR YOSEMITE BOULEVARD PROJECT

BE IT HEREBY RESOLVED by the Council of the City of Modesto that the right of way agreement between the City of Modesto and Joseph and Rita Garibaldi for acquisition of right of way for widening of Yosemite Boulevard

~~xxxx~~

be and it is hereby approved. For further particulars, reference is made to a copy of the agreement on file in the office of the City Clerk.

BE IT FURTHER RESOLVED that the City Manager and City Clerk of the City of Modesto be, and they are hereby authorized and directed to execute said right of way agreement on behalf of the City of Modesto.

The foregoing resolution was introduced at a regular meeting of the Council of the City of Modesto held on the 7th day of August, 1967 by Councilman Shastid, who moved its adoption, which motion being duly seconded by Councilman Robinson, was upon roll call carried and the resolution adopted by the following vote:

AYES: Councilmen: Hughes, Mitchell, Robinson, Shastid,
Mayor Davies
NOES: Councilmen: None
ABSENT: Councilmen: Simon, Smith

ATTEST:


~~XXXXXXXXXXXX~~ City Clerk
W. T. CHYNOWETH,

MODESTO CITY COUNCIL
RESOLUTION NO. 67-661

A RESOLUTION APPROVING AGREEMENT BETWEEN THE CITY OF MODESTO AND ROBERT WILLIAM DINSMORE AND HELEN DIANE DINSMORE FOR SEWER SERVICE AT 2015 AND 2017 GLENDALE AVENUE

BE IT HEREBY RESOLVED by the Council of the City of Modesto that the agreement between the City of Modesto and Robert William Dinsmore and Helen Diane Dinsmore

for sewer service at 2015 and 2017 Glendale Avenue

be, and it is hereby approved.

BE IT FURTHER RESOLVED that the execution of said agreement by the designated city officials be authorized.

The foregoing resolution was introduced at a regular meeting of the Council of the City of Modesto held on the 7th day of August , 19 567 by Councilman Shastid , who moved its adoption, which motion being duly seconded by Councilman Robinson was upon roll call carried and the resolution adopted by the following vote:

AYES: Councilmen: Hughes, Mitchell, Robinson, Shastid, Mayor Davies

NOES: Councilmen: None

ABSENT: Councilmen: Simon, Smith

ATTEST:


W. T. CHYNOWETH, City Clerk

MODESTO CITY COUNCIL
RESOLUTION NO. 67-662

A RESOLUTION APPROVING AGREEMENT BETWEEN THE CITY OF MODESTO AND PETER PHILLIP SPIROS AND MABEL A. SPIROS FOR SEWER SERVICE AT 419 COFFEE ROAD

BE IT HEREBY RESOLVED by the Council of the City of Modesto that the agreement between the City of Modesto and Peter Phillip Spiros and Mabel A. Spiros

for sewer service at 419 Coffee Road

be, and it is hereby approved.

BE IT FURTHER RESOLVED that the execution of said agreement by the designated city officials be authorized.

The foregoing resolution was introduced at a regular meeting of the Council of the City of Modesto held on the 7th day of August , 19 67, by Councilman Shastid , who moved its adoption, which motion being duly seconded by Councilman Robinson was upon roll call carried and the resolution adopted by the following vote:

AYES: Councilmen: Hughes, Mitchell, Robinson, Shastid, Mayor Davies

NOES: Councilmen: None

ABSENT: Councilmen: Simon, Smith

ATTEST:


W. T. CHYNOWETH, City Clerk

MODESTO CITY COUNCIL
RESOLUTION NO. 67-663

A RESOLUTION SETTING TIME AND PLACE FOR HEARING FOR VARIANCE TO PERMIT CONSTRUCTION OF FENCE IN PUBLIC RIGHT-OF-WAY (Baugus)

BE IT HEREBY RESOLVED by the Council of the City of Modesto that August 21, 1967 , at 4:25 P. M. in the Council Chambers, City Hall, 801 Eleventh Street, Modesto, California, is hereby set as the time and place for consideration of a variance to permit construction of a fence in a public right-of-way.

The foregoing resolution was introduced at a regular meeting of the Council of the City of Modesto held on the 14th day of Aug., 1967 by Councilman Hughes , who moved its adoption, which motion being duly seconded by Councilman Shastid , was upon roll call carried and the resolution adopted by the following vote:

AYES: Councilmen: Hughes, Mitchell, Robinson, Shastid, Simon
and Mayor Davies
NOES: Councilmen: None
ABSENT: Councilmen: Smith

ATTEST:


~~Ray E. Giddens~~, City Clerk
W. T. CHYNOWETH,

MODESTO CITY COUNCIL
RESOLUTION NO. 67-664

A RESOLUTION ACCEPTING THE ~~CONSTRUCTION OF~~ FURNISHING OF ONE HORIZONTAL TYPE DESANDING UNIT FOR PUMP STATION NO. 11 FROM KREBS ENGINEERS

WHEREAS, a report has been filed by the Director of Public Works that the ~~construction of~~ furnishing of one horizontal type desanding unit for Pump Station No. 11 from Krebs Engineers has been completed by Krebs Engineers

in accordance with the contract agreement, dated December 19, 1966


NOW, THEREFORE, BE IT RESOLVED that the ~~construction of~~ furnishing of one horizontal type desanding unit for Pump Station No. 11 be accepted from said contractor,

that Notice of Completion be filed with the Recorder of Stanislaus County and that payment of amounts due in the amount of \$2,561.60 , as provided in the contract, be authorized.

The foregoing resolution was introduced at a regular meeting of the Council of the City of Modesto held on the 14th day of August 1967, by Councilman Hughes , who moved its adoption, which motion being duly seconded by Councilman Shastid , was upon roll call carried and the resolution adopted by the following vote:

AYES: Councilmen: Hughes, Mitchell, Robinson, Shastid, Simon
and Mayor Davies
NOES: Councilmen: None
ABSENT: Councilmen: Smith

ATTEST:


~~XXXXXXXXXX~~, City Clerk
W. T. Chynoweth

MODESTO CITY COUNCIL
RESOLUTION NO. 67-665

A RESOLUTION APPROVING PLANS AND SPECIFICATIONS AND AUTHORIZING
CALL FOR BIDS FOR INSTALLATION OF WATER LINES IN NORTHVIEW PARK

BE IT HEREBY RESOLVED by the Council of the City of Modesto as follows:

Section 1. The plans and specifications for installation of water lines in Northview Park

copies of which are on file, are hereby accepted and approved.

Section 2. The City Clerk is hereby authorized to call for public competitive sealed bids for the above named project, to be opened in the office of the City Clerk, 801 11th Street in the City of Modesto, on August 22, 1967 at 10:10 a.m. and the City Clerk is hereby directed to give notice inviting such sealed bids in the time, form, and manner provided by law.

Section 3. After the bids are opened, they shall be tabulated and analyzed and a report submitted to the Council at its next regular meeting.

The foregoing resolution was introduced at a regular meeting of the Council of the City of Modesto held on the 14th day of August, 1967, by Councilman Hughes, who moved its adoption, which motion being duly seconded by Councilman Shastid, was upon roll call carried and the resolution adopted by the following vote:

AYES: Councilmen: Hughes, Mitchell, Robinson, Shastid, Simon
and Mayor Davies

NOES: Councilmen: None

ABSENT: Councilmen: Smith

ATTEST: W. T. Chynoweth
W. T. CHYNOWETH, City Clerk

MODESTO CITY COUNCIL
RESOLUTION NO. 67-666

A RESOLUTION REJECTING ALL BIDS AND AUTHORIZING THE WORK TO BE PERFORMED BY THE CITY FOR THE INSTALLATION OF WATER LINES IN PELTON AVENUE AND HAMMOND STREET TO ROBERTSON ROAD SCHOOL

WHEREAS, the Council of the City of Modesto adopted Resolution No. 67-619 , on July 24, 1967 , approving the plans and specifications for installation of water lines in Pelton Avenue and Hammond Street to Robertson Road School

and directed the City Clerk to advertise for sealed proposals for doing said work, and providing that bids be submitted on or before the 8th day of August, 1967 , and

WHEREAS, the City Clerk, in accordance with said Resolution, thereafter duly and regularly caused a notice to be published in the manner and for the time prescribed by law, and

WHEREAS, all bids received pursuant to said notice were opened, examined and publicly declared at the time specified in said advertisement for bids, and

WHEREAS, the lowest responsible bid was submitted by Industrial Electrical Company, Inc. , in the sum of \$4,127.00, and

WHEREAS, the Director of Public Works estimates that the cost of such work may be performed by city forces for the sum of \$3,282.00 , thus effecting a savings to the taxpayers of approximately \$945.00 , which cost estimate has been approved by the City Manager, and

WHEREAS, the Council declares and determines that, in its opinion, based upon the estimate approved by the City Manager, the work in question may be performed better and more economically by the City with its own employees;

NOW, THEREFORE, BE IT RESOLVED by the Council of the City of Modesto that, in accordance with the provisions of Section 1307 of the Charter of the City of Modesto, all bids received pursuant to the aforesaid notice be, and they are hereby rejected and the City Manager is

hereby authorized to proceed to have the work in question performed by the City by its own employees.

The foregoing resolution was introduced at a regular meeting of the Council of the City of Modesto held on the 14th day of August 196⁶⁷, by Councilman Hughes, who moved its adoption, which motion being duly seconded by Councilman Shastid, was upon roll call carried and the resolution adopted by the following vote:

AYES: Councilmen: Hughes, Mitchell, Robinson, Shastid, Simon and Mayor Davies

NOES: Councilmen: None

ABSENT: Councilmen: Smith

ATTEST:
W. T. CHYNOWETH

W. T. Chynoweth

City Clerk

MODESTO CITY COUNCIL
RESOLUTION NO. 67-667

A RESOLUTION OF THE COUNCIL OF THE CITY OF
MODESTO ANNEXING TERRITORY TO THE MODESTO
MUNICIPAL SEWER DISTRICT NO. 1 AND FIXING
AND DETERMINING ITS BOUNDARIES. (NORTH 99 NO. 2 ADDITION)

WHEREAS, the Council (herein called the "Council")
of the City of Modesto (herein called the "City") heretofore on
August 15, 1966, duly adopted Resolution No. 66-543, which was
recorded in the office of the County Recorder of Stanislaus
County on August 16, 1966, and which established the Modesto
Municipal Sewer District No. 1, and

WHEREAS, the Council heretofore on June 26,
1967, duly adopted Resolution No. 67-533 (herein called
the "resolution") determining that the public interest and con-
venience require that certain territory designated as Modesto
Municipal Sewer District No. 1 Annexation No. 3 be annexed
to the Modesto Municipal Sewer District No. 1, setting forth a
general description of the area proposed to be annexed, and naming
a time and place for hearing on annexation of the territory pro-
posed to be annexed and providing for notice thereof, and

WHEREAS, the resolution, together with the names of
the members of the Council voting for and against it, was posted,
mailed to property owners in the area proposed to be annexed and
published in the time, form and manner required by the resolution
and by the Municipal Sewer and Water Facilities Law of 1911
(California Health and Safety Code Sections 4600, et seq., herein
called the "Law") as evidenced by the affidavit of posting and
mailing and the affidavit of publication of the resolution on
file in the office of the City Clerk, and

WHEREAS, on Monday, August 14, 1967,
at the hour of 8:00 P.M., at the Council Chambers, City
Hall, 801 - 11th Street, Modesto, California, said hearing was
duly held and no objections were presented to the Council to the
annexation of the area proposed to be annexed or to the inclusion
of any lands in the District except:

No objections.

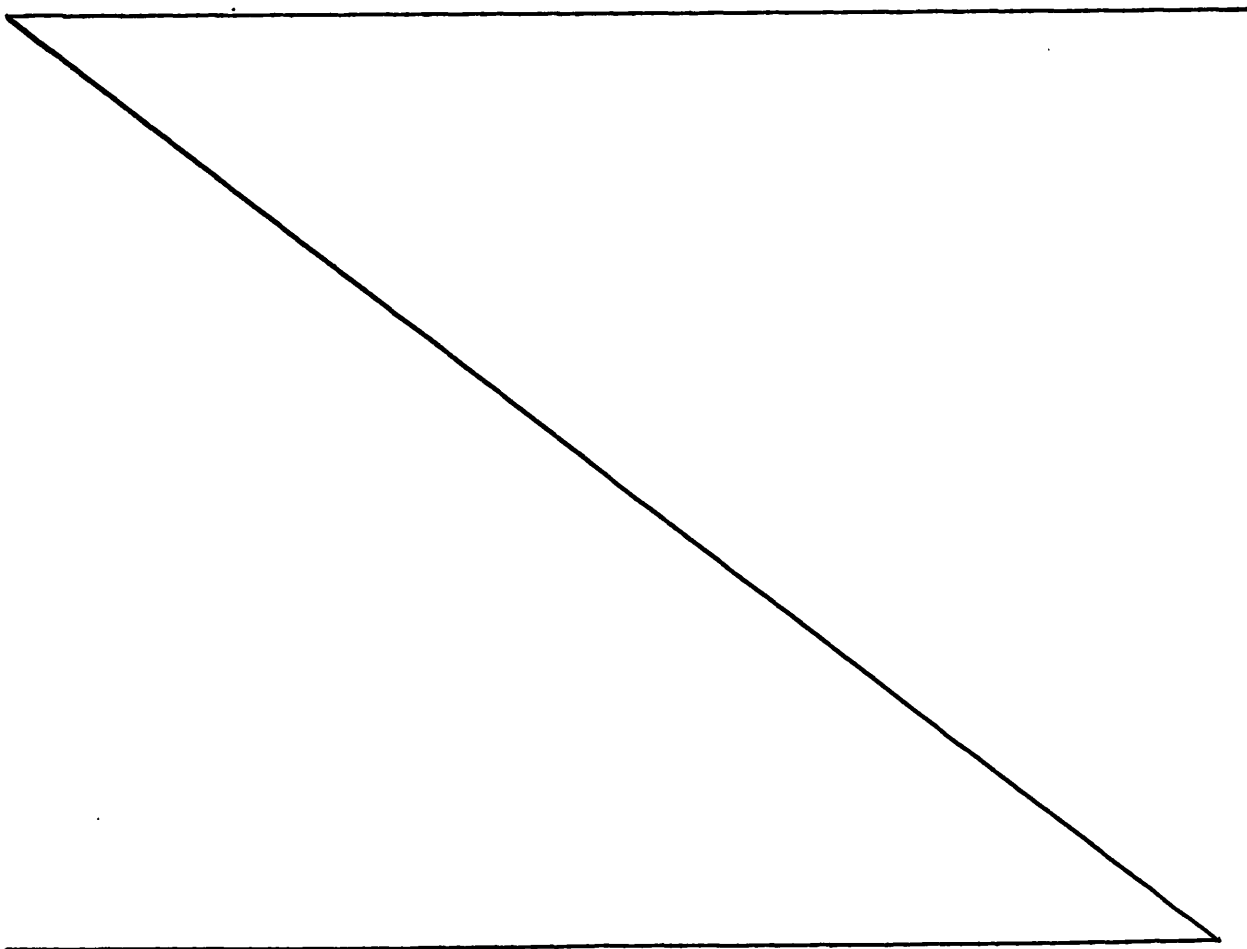
NOW, THEREFORE, BE IT RESOLVED by the Council of the City of Modesto, as follows:

SECTION 1. Any and all objections to the annexation of the territory designated as Modesto Municipal Sewer District No. 1 Annexation No. 3 to the Modesto Municipal Sewer District No. 1 or to the inclusion of any lands in said annexation are hereby overruled.

SECTION 2. The Council hereby determines that no territory or land is included within the boundaries of the territory proposed to be annexed to said Modesto Municipal Sewer District No. 1 which will not be benefited by said district.

SECTION 3. The Council hereby annexes that certain territory designated as Modesto Municipal Sewer District No. 1 Annexation No. 3 to the Modesto Municipal Sewer District No. 1.

SECTION 4. The boundaries of the territory designated as Modesto Municipal Sewer District No. 1 Annexation No. 3, which is hereby annexed to the Modesto Municipal Sewer District No. 1, are hereby established, fixed and finally determined to be as follows:



NORTH 99 NO. 2 ADDITION

All that real property in the State of California, County of Stanislaus, being a portion of the Northwest quarter of Section 19, Township 3 South, Range 9 East, Mount Diablo Base and Meridian, described as follows:

Commencing at a point on the existing City Limits as established by the most Westerly line of the NORTH 99 ADDITION, as per description filed June 28, 1966, as Instrument 23028, Stanislaus County Records, said point being the Northwest corner of Section 19; thence along the existing City Limits and the Western line of Section 19, South $0^{\circ} 25'$ East, 10.69 feet, to its intersection with the center line of a Public Road known as West Orangeburg Avenue and the true point of beginning; thence continuing along the existing City Limits the following courses:

Thence along the center line of West Orangeburg Avenue, South $83^{\circ} 30' 50''$ East, 24.30 feet; thence continuing along said center line on a tangent curve concave to the Southwest, having a Radius of 300.00 feet, a Central Angle of $48^{\circ} 27' 51''$ and an Arc Length of 253.76 feet, to its intersection with the center line of a Public Road known as Evergreen Road; thence along said center line, North $54^{\circ} 57' 01''$ East, 111.80 feet; thence continuing along said center line on a tangent curve concave to the Southeast, having a Radius of 379.85 feet, a Central Angle of $35^{\circ} 41' 29''$ and an Arc Length of 236.62 feet, to its intersection with the Northern line of Section 19; thence along said section line, South $89^{\circ} 21' 30''$ East, 509.79 feet; thence South $0^{\circ} 33' 30''$ East, 318.48 feet; thence North $89^{\circ} 21' 30''$ West, 151.00 feet; thence South $0^{\circ} 33' 30''$ East, 701.39 feet; thence North $89^{\circ} 42' 15''$ West, 323.42 feet, to a point on the Eastern line of the California State Freeway, U. S. 99; thence along said Eastern line, South $43^{\circ} 21'$ East, 421.69 feet, and South $48^{\circ} 01' 45''$ East, 236.12 feet; thence across said Freeway, South $0^{\circ} 41'$ East, 329.99 feet, to a point on the Western line of said Freeway; thence along said Western line, the following courses: North $32^{\circ} 02' 43''$ West, 156.09 feet; thence North $42^{\circ} 06' 46''$ West, 324.15 feet; thence North $43^{\circ} 21'$ West, 300.00 feet; thence South $46^{\circ} 35' 42''$ West, 48.01 feet; thence along a Radial line, South $79^{\circ} 39' 39''$ West, 84.00 feet; thence along a curve concave to the Southwest, the center of which bears South $79^{\circ} 39' 39''$ West, having a Radius of 552.00 feet, a Central Angle of $28^{\circ} 13' 51''$ and an Arc Length of 271.98 feet; thence North $38^{\circ} 31' 39''$ West, 229.08 feet; thence North $44^{\circ} 47' 32''$ West, 95.51 feet; thence North $48^{\circ} 41' 21''$ West, 151.77 feet, to a point on the Western line of Section 19; thence along the Western line of Section 19, North $0^{\circ} 25'$ West, 677.05 feet, to the point of beginning, containing 24.429 Acres, more or less.

SECTION 5. This resolution is adopted and all proceedings for the annexation of territory to the District shall be taken, pursuant to the Law.

SECTION 6. A certified copy of this resolution shall be recorded in the office of the County Recorder of Stanislaus County. Upon such recordation, the territory designated as Modesto Municipal Sewer District No. 1 Annexation No. 3, shall be deemed annexed to the Modesto Municipal Sewer District No. 1. Certified copies of this resolution, certified by the City Clerk, together with a map or plat showing the boundaries of the territory annexed, shall be filed by the City Clerk with the County Assessor of Stanislaus County, the County Clerk of Stanislaus County, and the State Board of Equalization, Sacramento, California.

The foregoing resolution was introduced at a regular meeting of the Council of the City of Modesto held on the 14th day of August, 1967, by Councilman Shastid, who moved its adoption, which motion being duly seconded by Councilman Hughes, was upon roll call carried and the resolution adopted by the following vote:

AYES: Councilmen: Hughes, Mitchell, Robinson, Shastid, Simon and Mayor Davies

NOES: Councilmen: None

ABSENT: Councilmen: Smith

ATTEST: W. T. Chynoweth
W. T. CHYNOWETH, City Clerk

(SEAL)

APPROVED AS TO FORM:

By Elwyn L. Johnson
ELWYN L. JOHNSON, City Attorney

APPROVED AS TO DESCRIPTION:

By Paul Wood
Public Works Department
6-29-67

CLERK'S CERTIFICATE

I, W. T. Chynoweth, City Clerk of the City of Modesto, California, do hereby certify as follows:

The foregoing is a full, true and correct copy of a resolution duly adopted by at least a two-thirds (2/3) vote of all members of the Council at a regular meeting of said Council duly and regularly and legally called and held on due notice on August 14, 1967, of which meeting all of the members of said Council had due notice, and at which two-thirds (2/3) thereof were present and acting;

At said meeting said resolution was introduced upon motion of Councilman Shastid, seconded by Councilman Hughes, and adopted by the following vote:

AYES: Councilmen: Hughes, Mitchell, Robinson, Shastid, Simon and Mayor Davies


NOES: Councilmen: None

ABSENT: Councilmen: Smith

I have carefully compared the same with the original minutes of said meeting on file and of record in my office and the foregoing is a full, true and correct copy of the original resolution adopted at said meeting and entered in said minutes; and

Said resolution has not been amended, modified or rescinded since the date of its adoption and the same is now in full force and effect.

DATED: August 15, 1967



City Clerk of the City of Modesto,
California

(SEAL)

MODESTO CITY COUNCIL
RESOLUTION NO. 67-668

A RESOLUTION DECLARING THAT A MAJORITY PROTEST HAS BEEN MADE AGAINST THE ANNEXATION OF CERTAIN INHABITED TERRITORY TO THE CITY OF MODESTO KNOWN AS EL VISTA NO. 2 ADDITION:

WHEREAS, by Resolution No. 67-606, adopted on July 17, 1967, the Council declared its intention to call a special election for the purpose of submitting to the electors residing within the hereinafter described territory the question whether or not said described territory should be annexed to said City of Modesto, and the property therein subjected to taxation after annexation equally with the property within the City, to pay the bonded indebtedness of the City of Modesto for the acquisition, construction or completion of municipal improvements outstanding or authorized at the date of the first publication of the notice of the election, and

WHEREAS, by said Resolution No. 67-606, the Council fixed the 14th day of August, 1967, at the hour of 8:05 o'clock P.M., in the Council Chambers at the City Hall, located at 801 - 11th Street in the City of Modesto as the time and place for hearing protests against said annexation, and

WHEREAS, the City Clerk has caused a copy of said Resolution No. 67-606 to be published in The Modesto Bee, a newspaper of general circulation, published in the City of Modesto, as required by Section 35119 of the Government Code, and

WHEREAS, the City Clerk has given notice to all persons legally entitled thereto, in the manner required by law, and

WHEREAS, notice has been duly given of said hearing and owners of over one-half of the value of the territory proposed to be annexed have filed written protests against the annexation prior to the hour set for hearing objections to the election,

NOW, THEREFORE, BE IT RESOLVED by the Council of the City of Modesto that it hereby finds and declares that a majority protest

against the proposed annexation of said EL VISTA NO. 2 ADDITION has been made.

The foregoing resolution was introduced at a regular meeting of the Council of the City of Modesto held on the 14th day of August, 1967, by Councilman Robinson, who moved its adoption, which motion being duly seconded by Councilman Simon, was upon roll call carried and the resolution adopted by the following vote:

AYES: Councilmen: Hughes, Mitchell, Robinson, Shastid, Simon
and Mayor Davies
NOES: Councilmen: None
ABSENT: Councilmen: Smith

ATTEST: W. T. Chynoweth
W. T. CHYNOWETH, City Clerk

(SEAL)

APPROVED AS TO FORM:

By Elwyn L. Johnson
ELWYN L. JOHNSON, City Attorney

APPROVED AS TO DESCRIPTION:

By Paul Bruce
Public Works Department
8-1-67

EL VISTA NO. 2 ADDITION

All that real property in the State of California, County of Stanislaus, being a portion of Sections 26 and 27, Township 3 South, Range 9 East, Mount Diablo Base and Meridian, and also being all of EDGEWOOD HEIGHTS TRACT, as per map filed February 27, 1950 in Volume 16 of Maps, Page 70, and PALO VERDE TRACT, as per map filed May 24, 1951 in Volume 17 of Maps, Page 22, Stanislaus County Records, described as follows:

Beginning at a point on the existing City Limits as established by a Northeastern corner of the LA LOMA-YOSEMITE ADDITION (55), as per description filed December 4, 1953 as Instrument 30045, and the Southeastern corner of the MORAN ADDITION (102), as per description filed December 24, 1959 as Instrument 37564, Stanislaus County Records, said point also being at the intersection of the Northern line of a 60 foot public road known as Encina Avenue and the Northerly extension of the Eastern line of a 20 foot alley in Block 2258, said point also being on the Southern line of the Modesto Irrigation District Lateral Number 2;

Thence along the existing City Limits and the Moran Addition, and the Northerly extension of the Eastern line of the alley in Block 2258, North $0^{\circ} 36'$ West, 75.00 feet, to a point on the Northern line of Lateral Number 2; thence along the Northern line of Lateral Number 2, South $89^{\circ} 46' 30''$ East, 114.27 feet, to the Eastern line of the Moran Addition and a Southwestern corner of the DRY CREEK ADDITION (197), as per description filed October 26, 1966 as Instrument 37059, Stanislaus County Records;

Thence along the existing City Limits and the Dry Creek Addition, South $89^{\circ} 46' 30''$ East, 50.00 feet, to the Southeastern corner of the Dry Creek Addition and the section line common to Sections 26 and 27; thence along said section line and the Eastern line of Dry Creek Addition, North $0^{\circ} 36'$ West, 1429.00 feet, to the Westerly extension of the Southern line of Edgebrook Manor, as per map filed April 14, 1959, in Volume 19, Page 16, Stanislaus County Records;

Thence leaving the existing City Limits and along said Southern line of Edgebrook Manor, said line being the Northern line of a 20 foot alley in Blocks 2252 and 2278, South $89^{\circ} 58'$ East, 1311.60 feet, to the center line of a 60 foot public road known as Trask Lane; thence along the center line of Trask Lane, South $0^{\circ} 48' 30''$ East, 806.62 feet, to the Easterly extension of the Northern line of a 60 foot public road known as Ada Street; thence continuing along the center line of Trask Lane, South $0^{\circ} 35'$ East, 697.38 feet, to a point on the Southern line of Lateral Number 2; thence along said Southern line of Lateral Number 2 and the Northern line of Encina Avenue, North $89^{\circ} 58'$ West, 1314.17 feet, to a point on the section line common to Sections 26 and 27; thence continuing along the Southern line of Lateral Number 2 and the Northern line of Encina Avenue, North $89^{\circ} 58'$ West, 164.27 feet, to the point of beginning, containing 45.636 acres, more or less.

MODESTO CITY COUNCIL
RESOLUTION NO. 67-669

A RESOLUTION ORDERING THE WORK OF CONSTRUCTION
OF SIDEWALK ALONG CERTAIN
STREETS IN THE CITY OF MODESTO. • (Lots 36 and 37
Block 203, 337 La Loma (Lacono)

WHEREAS, Chapter 27 of Part 3 of Division 7 of the Streets and Highways Code of the State of California establishes a procedure pursuant to which the construction of sidewalks may be required, and

WHEREAS, in accordance with Section 5876 of the Streets and Highways Code, the Superintendent of Streets finds that sidewalks have been constructed in front of the properties constituting more than fifty per cent (50%) of the street frontage along Block 203 (Lots 36 and 37, 337 La Loma), and

WHEREAS, the Council, did, on July 24, 19 67, adopt its Resolution No. 67-627, directing the Superintendent of Streets to give notice requiring the construction of a sidewalk along certain streets in the City of Modesto, as provided therein, and

WHEREAS, the Council, did by said resolution, set the 14th day of August, 19 67, at 8:15 o'clock P.M., in the Council Chambers, as the time and place for a hearing for the purpose of passing upon objections or protests, if any, which may be raised by the property owners or other interested persons relating to the proposed work, and

WHEREAS, the Superintendent of Streets has caused notice to be given as directed by said Resolution No. 67-627, and

WHEREAS, at the time set for hearing the protests and objections, if any, to the proposed work, the said Council proceeded to hear the same,

NOW, THEREFORE, BE IT RESOLVED by the Council of the City of Modesto as follows:

SECTION 1. All protests and objections of any kind or nature whatsoever to the proposed work are hereby overruled or denied.

SECTION 2. The Superintendent of Streets is hereby directed to proceed with the project in accordance with the provisions of Resolution No. 67-627 and Chapter 27, Part 3, Division 7 of the Streets and Highways Code of the State of California.

The foregoing resolution was introduced at a regular meeting of the Council of the City of Modesto held on the 14th day of August, 1967, by Councilman Mitchell, who moved its adoption, which motion being duly seconded by Councilman Shastid, was upon roll call carried and the resolution adopted by the following vote:

AYES: Councilmen: Hughes, Mitchell, Robinson, Shastid, Simon and Mayor Davies

NOES: Councilmen: None

ABSENT: Councilmen: Smith

ATTEST: W. T. Chynoweth
W. T. CHYNOWETH, City Clerk

(SEAL)

MODESTO CITY COUNCIL
RESOLUTION NO. 67-670

A RESOLUTION ORDERING THE WORK OF CONSTRUCTION
OF A SIDEWALK ALONG CERTAIN
STREETS IN THE CITY OF MODESTO. • (BLOCK 203,
LOTS 35 AND 36, 331 La Loma--McDowell)

WHEREAS, Chapter 27 of Part 3 of Division 7 of the Streets
and Highways Code of the State of California establishes a procedure
pursuant to which the construction of sidewalks
may be required, and

WHEREAS, in accordance with Section 5876 of the Streets
and Highways Code, the Superintendent of Streets finds that
sidewalks have been constructed in front of
the properties constituting more than fifty per cent (50%) of the
street frontage along Block 203 (Lots 35 and 36)

_____ , and

WHEREAS, the Council, did, on July 24, 1967,
adopt its Resolution No. 67-628, directing the Superintendent of
Streets to give notice requiring the construction of a sidewalk
_____ along certain streets in the City of Modesto,
as provided therein, and

WHEREAS, the Council, did by said resolution, set the
14th day of August, 1967, at 8:15 o'clock P.M., in
the Council Chambers, as the time and place for a hearing for the
purpose of passing upon objections or protests, if any, which may
be raised by the property owners or other interested persons
relating to the proposed work, and

WHEREAS, the Superintendent of Streets has caused notice
to be given as directed by said Resolution No. 67-628, and

WHEREAS, at the time set for hearing the protests and
objections, if any, to the proposed work, the said Council pro-
ceeded to hear the same,

NOW, THEREFORE, BE IT RESOLVED by the Council of the
City of Modesto as follows:

SECTION 1. All protests and objections of any kind or
nature whatsoever to the proposed work are hereby overruled or
denied.

SECTION 2. The Superintendent of Streets is hereby directed to proceed with the project in accordance with the provisions of Resolution No. 67-628 and Chapter 27, Part 3, Division 7 of the Streets and Highways Code of the State of California.

The foregoing resolution was introduced at a regular meeting of the Council of the City of Modesto held on the 14th day of August, 1967, by Councilman Mitchell, who moved its adoption, which motion being duly seconded by Councilman Shastid, was upon roll call carried and the resolution adopted by the following vote:

AYES: Councilmen: Hughes, Mitchell, Robinson, Shastid, Simon
and Mayor Davies

NOES: Councilmen: None

ABSENT: Councilmen: Smith

ATTEST: W. T. Chynoweth
W. T. CHYNOWETH, City Clerk

(SEAL)

SECTION 2. The Superintendent of Streets is hereby directed to proceed with the project in accordance with the provisions of Resolution No. 67-630 and Chapter 27, Part 3, Division 7 of the Streets and Highways Code of the State of California.

The foregoing resolution was introduced at a regular meeting of the Council of the City of Modesto held on the 14th day of August, 1967, by Councilman Mitchell, who moved its adoption, which motion being duly seconded by Councilman Shastid, was upon roll call carried and the resolution adopted by the following vote:

AYES: Councilmen: Hughes, Mitchell, Robinson, Shastid, Simon and Mayor Davies

NOES: Councilmen: None

ABSENT: Councilmen: Smith

ATTEST: W. T. Chynoweth
W. T. CHYNOWETH, City Clerk

(SEAL)

MODESTO CITY COUNCIL
RESOLUTION NO. 67-672

A RESOLUTION ORDERING THE WORK OF CONSTRUCTION
OF SIDEWALK ALONG CERTAIN
STREETS IN THE CITY OF MODESTO. • (BLOCK 203, Lot
33--315 La Loma--Corning)

WHEREAS, Chapter 27 of Part 3 of Division 7 of the Streets and Highways Code of the State of California establishes a procedure pursuant to which the construction of sidewalks may be required, and

WHEREAS, in accordance with Section 5876 of the Streets and Highways Code, the Superintendent of Streets finds that sidewalks have been constructed in front of the properties constituting more than fifty per cent (50%) of the street frontage along Block 203 (Lot 33)

_____ , and

WHEREAS, the Council, did, on July 24, 1967, adopt its Resolution No. 67-631, directing the Superintendent of Streets to give notice requiring the construction of a sidewalk _____ along certain streets in the City of Modesto, as provided therein, and

WHEREAS, the Council, did by said resolution, set the 14th day of August, 1967, at 8:15 o'clock P.M., in the Council Chambers, as the time and place for a hearing for the purpose of passing upon objections or protests, if any, which may be raised by the property owners or other interested persons relating to the proposed work, and

WHEREAS, the Superintendent of Streets has caused notice to be given as directed by said Resolution No. 67-631, and

WHEREAS, at the time set for hearing the protests and objections, if any, to the proposed work, the said Council proceeded to hear the same,

NOW, THEREFORE, BE IT RESOLVED by the Council of the City of Modesto as follows:

SECTION 1. All protests and objections of any kind or nature whatsoever to the proposed work are hereby overruled or denied.

SECTION 2. The Superintendent of Streets is hereby directed to proceed with the project in accordance with the provisions of Resolution No. 67-631 and Chapter 27, Part 3, Division 7 of the Streets and Highways Code of the State of California.

The foregoing resolution was introduced at a regular meeting of the Council of the City of Modesto held on the 14th day of August, 19 67, by Councilman Mitchell, who moved its adoption, which motion being duly seconded by Councilman Shastid, was upon roll call carried and the resolution adopted by the following vote:

AYES: Councilmen: Hughes, Mitchell, Robinson, Shastid, Simon and Mayor Davies

NOES: Councilmen: None

ABSENT: Councilmen: Smith

ATTEST: W. T. Chynoweth
W. T. CHYNOWETH, City Clerk

(SEAL)

MODESTO CITY COUNCIL
RESOLUTION NO. 67-673

A RESOLUTION ORDERING THE WORK OF CONSTRUCTION
OF SIDEWALK ALONG CERTAIN
STREETS IN THE CITY OF MODESTO. (BLOCK 203, LOT
32, 311 LA LOMA--PALMER)

WHEREAS, Chapter 27 of Part 3 of Division 7 of the Streets
and Highways Code of the State of California establishes a procedure
pursuant to which the construction of sidewalks
may be required, and

WHEREAS, in accordance with Section 5876 of the Streets
and Highways Code, the Superintendent of Streets finds that
sidewalks have been constructed in front of
the properties constituting more than fifty per cent (50%) of the
street frontage along Block 203 (Lot 32)

_____ , and

WHEREAS, the Council, did, on July 24, 19 67,
adopt its Resolution No. 67-632, directing the Superintendent of
Streets to give notice requiring the construction of sidewalks
_____ along certain streets in the City of Modesto,
as provided therein, and

WHEREAS, the Council, did by said resolution, set the
14th day of August, 19 67, at 8:15 o'clock P.M., in
the Council Chambers, as the time and place for a hearing for the
purpose of passing upon objections or protests, if any, which may
be raised by the property owners or other interested persons
relating to the proposed work, and

WHEREAS, the Superintendent of Streets has caused notice
to be given as directed by said Resolution No. 67-632, and

WHEREAS, at the time set for hearing the protests and
objections, if any, to the proposed work, the said Council pro-
ceeded to hear the same,

NOW, THEREFORE, BE IT RESOLVED by the Council of the
City of Modesto as follows:

SECTION 1. All protests and objections of any kind or
nature whatsoever to the proposed work are hereby overruled or
denied.

SECTION 2. The Superintendent of Streets is hereby directed to proceed with the project in accordance with the provisions of Resolution No. 67-632 and Chapter 27, Part 3, Division 7 of the Streets and Highways Code of the State of California.

The foregoing resolution was introduced at a regular meeting of the Council of the City of Modesto held on the 14th day of August, 1967, by Councilman Mitchell, who moved its adoption, which motion being duly seconded by Councilman Shastid, was upon roll call carried and the resolution adopted by the following vote:

AYES: Councilmen: Hughes, Mitchell, Robinson, Shastid, Simon
and Mayor Davies

NOES: Councilmen: None

ABSENT: Councilmen: Smith

ATTEST: W. T. Chynoweth
W. T. CHYNOWETH, City Clerk

(SEAL)

MODESTO CITY COUNCIL
RESOLUTION NO. 67-674

A RESOLUTION ORDERING THE WORK OF CONSTRUCTION
OF SIDEWALKS ALONG CERTAIN
STREETS IN THE CITY OF MODESTO. (BLOCK 203, LOT
31, 303 LA LOMA, PASTORE)

WHEREAS, Chapter 27 of Part 3 of Division 7 of the Streets and Highways Code of the State of California establishes a procedure pursuant to which the construction of sidewalks may be required, and

WHEREAS, in accordance with Section 5876 of the Streets and Highways Code, the Superintendent of Streets finds that sidewalks have been constructed in front of the properties constituting more than fifty per cent (50%) of the street frontage along Block 203 (Lot 31)

_____ , and
WHEREAS, the Council, did, on July 24, 1967, adopt its Resolution No. 67-633, directing the Superintendent of Streets to give notice requiring the construction of sidewalks _____ along certain streets in the City of Modesto, as provided therein, and

WHEREAS, the Council, did by said resolution, set the 14th day of August, 1967, at 8:15 o'clock P.M., in the Council Chambers, as the time and place for a hearing for the purpose of passing upon objections or protests, if any, which may be raised by the property owners or other interested persons relating to the proposed work, and

WHEREAS, the Superintendent of Streets has caused notice to be given as directed by said Resolution No. 67-633, and

WHEREAS, at the time set for hearing the protests and objections, if any, to the proposed work, the said Council proceeded to hear the same,

NOW, THEREFORE, BE IT RESOLVED by the Council of the City of Modesto as follows:

SECTION 1. All protests and objections of any kind or nature whatsoever to the proposed work are hereby overruled or denied.

SECTION 2. The Superintendent of Streets is hereby directed to proceed with the project in accordance with the provisions of Resolution No. 67-633 and Chapter 27, Part 3, Division 7 of the Streets and Highways Code of the State of California.

The foregoing resolution was introduced at a regular meeting of the Council of the City of Modesto held on the 14th day of August, 1967, by Councilman Mitchell, who moved its adoption, which motion being duly seconded by Councilman Shastid, was upon roll call carried and the resolution adopted by the following vote:

AYES: Councilmen: Hughes, Mitchell, Robinson, Shastid, Simon and Mayor Davies

NOES: Councilmen: None

ABSENT: Councilmen: Smith

ATTEST: W. T. Chynoweth
W. T. CHYNOWETH, City Clerk

(SEAL)

MODESTO CITY COUNCIL
RESOLUTION NO. 67-675

A RESOLUTION ORDERING THE WORK OF CONSTRUCTION
OF SIDEWALK, CURB AND GUTTER ALONG CERTAIN
STREETS IN THE CITY OF MODESTO. • (BLOCK 407, LOTS
13 and 14, 201 Spruce Street--Hester)

WHEREAS, Chapter 27 of Part 3 of Division 7 of the Streets
and Highways Code of the State of California establishes a procedure
pursuant to which the construction of sidewalks, curb and gutter
may be required, and

WHEREAS, in accordance with Section 5876 of the Streets
and Highways Code, the Superintendent of Streets finds that
sidewalks, curbs and gutter have been constructed in front of
the properties constituting more than fifty per cent (50%) of the
street frontage along Block 407 (Lots 13 and 14)

_____ , and

WHEREAS, the Council, did, on July 24, 1967,
adopt its Resolution No. 67-634, directing the Superintendent of
Streets to give notice requiring the construction of sidewalks,
curbs and gutter along certain streets in the City of Modesto,
as provided therein, and

WHEREAS, the Council, did by said resolution, set the
14th day of August, 1967, at 8:15 o'clock P.M., in
the Council Chambers, as the time and place for a hearing for the
purpose of passing upon objections or protests, if any, which may
be raised by the property owners or other interested persons
relating to the proposed work, and

WHEREAS, the Superintendent of Streets has caused notice
to be given as directed by said Resolution No. 67-634, and

WHEREAS, at the time set for hearing the protests and
objections, if any, to the proposed work, the said Council pro-
ceeded to hear the same,

NOW, THEREFORE, BE IT RESOLVED by the Council of the
City of Modesto as follows:

SECTION 1. All protests and objections of any kind or
nature whatsoever to the proposed work are hereby overruled or
denied.

SECTION 2. The Superintendent of Streets is hereby directed to proceed with the project in accordance with the provisions of Resolution No. 67-634 and Chapter 27, Part 3, Division 7 of the Streets and Highways Code of the State of California.

The foregoing resolution was introduced at a regular meeting of the Council of the City of Modesto held on the 14th day of August, 1967, by Councilman Mitchell, who moved its adoption, which motion being duly seconded by Councilman Shastid, was upon roll call carried and the resolution adopted by the following vote:

AYES: Councilmen: Hughes, Mitchell, Robinson, Shastid, Simon
and Mayor Davies

NOES: Councilmen: None

ABSENT: Councilmen: Smith

ATTEST: W. T. Chynoweth
W. T. CHYNOWETH, City Clerk

(SEAL)

MODESTO CITY COUNCIL
RESOLUTION NO. 67-676

A RESOLUTION GRANTING DRIVEWAY VARIANCE TO TOSCANA BREAD COMPANY
ON PROPERTY LOCATED AT 1827 CLAYTON, MODESTO, CALIFORNIA

WHEREAS, Toscana Bread Company has requested a variance to the provisions of Sections 7-1.401(a) and 7-1.401(c) of the Modesto Municipal Code to permit the construction of a 51-foot driveway on property located 1827 Clayton Avenue, and

WHEREAS, Toscana Bread Company has filed with the Director of Planning a plot plan designating the precise dimension and location of the 51-foot driveway, and

WHEREAS, Section 7-1.401(a) of the Modesto Municipal Code provides that the maximum width of any driveway shall not be more than 41 feet as measured at the top of the curbing; and

WHEREAS, Section 7-1.401(c) of the Modesto Municipal Code provides that the total width of driveways serving any lot or parcel of land or adjacent lots or parcels of land in a single ownership shall not exceed fifty (50%) per cent of the street frontage of the property, and

WHEREAS, the total width of the driveways requested by Toscana Bread Company, plus an existing driveway, exceeds the fifty (50%) per cent limitation imposed by Section 7-1.401(c), and

WHEREAS, the Director of Public Works has recommended that the variance be granted as requested on the basis that the requested variance will not unreasonably eliminate on street parking, nor interfere with pedestrians;

NOW, THEREFORE, BE IT RESOLVED by the Council of the City of Modesto that the request of Toscana Bread Company for a variance of Section 7-1.401(a) and 7-1.401(c) of the Modesto Municipal Code to permit installation of a 51-foot driveway on property located at 1827 Clayton Avenue, in accordance with dimensions and locations indicated on the plot plan on file

in the office of the Director of Planning, be, and it is hereby approved.

The foregoing resolution was introduced at a regular meeting of the Council of the City of Modesto held on the 14th Day of August, 1967, by Councilman Hughes , who moved its adoption, which motion being duly seconded by Councilman Mitchell , was upon roll call carried and the resolution adopted by the following vote:

AYES: Councilmen: Hughes, Mitchell, Robinson, Shastid, Simon
and Mayor Davies

NOES: Councilmen: None

ABSENT: Councilmen Smith

ATTEST:



W. T. CHYNOWETH, CITY CLERK

MODESTO CITY COUNCIL
RESOLUTION NO. 67 - 677

A RESOLUTION APPROVING AGREEMENT BETWEEN THE CITY OF MODESTO AND ANDY SILVA, FOR RENTAL OF GOLF CARTS AT DRYDEN PARK AND MODESTO MUNICIPAL GOLF COURSES

BE IT HEREBY RESOLVED by the Council of the City of Modesto that the agreement between the City of Modesto and Andy Silva for rental of golf carts at Dryden Park and Modesto Municipal Golf Courses effective August 14, 1967 to August 15, 1968

~~XXX~~

be, and it is hereby approved.

BE IT FURTHER RESOLVED that the execution of said agreement by the designated city officials be authorized.

The foregoing resolution was introduced at a regular meeting of the Council of the City of Modesto held on the 14th day of August , 19 67 , by Councilman Hughes , who moved its adoption, which motion being duly seconded by Councilman Shastid was upon roll call carried and the resolution adopted by the following vote:

AYES: Councilmen: Hughes, Mitchell, Robinson, Shastid, Simon
and Mayor Davies
NOES: Councilmen: None
ABSENT: Councilmen: Smith

ATTEST:


W. T. CHYNOWETH, City Clerk

MODESTO CITY COUNCIL
RESOLUTION NO. 67-678

A RESOLUTION COMMENDING THE MEMBERS OF THE CRIME STUDY COMMITTEE

WHEREAS, The Crime Study Committee was formed in September, 1965 to study the problem of crime in the City of Modesto and to make recommendations to the City Council, and

WHEREAS, the members of this Committee have unselfishly given many valuable hours to this study and have presented a Final Report to this Council.

NOW, THEREFORE, be it resolved that the Council of the City of Modesto, on its own behalf, and on behalf of the citizens of this City, does hereby express its deep appreciation to all members of this Committee for the outstanding contribution which has been made toward the betterment of our community.

The foregoing resolution was introduced at a regular meeting of the Council of the City of Modesto, held on the 14th day of August, 1967 by Councilman Hughes, who moved its adoption, which motion being duly seconded by Councilman Shastid, was upon roll call carried and the resolution adopted by the following vote:

AYES: Councilmen: Hughes, Mitchell, Robinson, Shastid, Simon and Mayor Davies.

NOES: Councilmen: None

ABSENT: Councilmen: Smith

ATTEST:

W. T. Chynoweth

W. T. CHYNOWETH, CITY CLERK

MODESTO CITY COUNCIL
RESOLUTION NO 67-679

A RESOLUTION INSTRUCTING THE SUPERINTENDENT OF STREETS TO GIVE NOTICE REQUIRING CONSTRUCTION OF SIDEWALK, CURBS AND GUTTER ALONG CERTAIN STREETS IN THE CITY OF MODESTO. (BLOCK 412, lots 13 and 14--White)

WHEREAS, Chapter 27 of Part 3 of Division 7 of the Streets and Highways Code of the State of California establishes a procedure pursuant to which the construction of sidewalk, curbs and gutters may be required, and

WHEREAS, in accordance with Section 5876 of the Streets and Highways Code, the Superintendent of Streets finds that sidewalk, curbs and gutter have been constructed, or construction has been guaranteed, in front of the properties constituting more than fifty per cent (50%) of the street frontage of Block 412 (Lots 13 and 14)

NOW, THEREFORE, BE IT RESOLVED by the Council of the City of Modesto as follows:

SECTION 1. The Superintendent of Streets is hereby directed to notify the owners of record of the properties described as follows:

All that real property in the City of Modesto, County of Stanislaus, State of California, described as follows:

The South 9 feet 10 inches of the North 79 feet, 10 inches of Lots 13 and 14 of Block 412 of the City of Modesto as per map filed December 21, 1942 in Volume 15 of Maps, Stanislaus County Records.

to construct or cause to be constructed sidewalk, curbs and gutter along the street frontage of the property/properties hereinabove described, all of said construction to be in accordance with City of Modesto standards for such construction work.

SECTION 2. The 28th day of August, 1967, at 8:05 o'clock P.M., in the Council Chambers, located in the City Hall, 801 Eleventh Street, Modesto, California, is set as the time and place where the Council will hear and pass upon objections or protests, if any, which may be raised by any property owner or other interested persons relating to the proposed work.

SECTION 3. The Superintendent of Streets is hereby authorized to implement the provisions of this resolution in accordance with the procedure contained in Chapter 27, Part 3, Division 7 of the Streets and Highways Code of the State of California.

The foregoing resolution was introduced at a regular meeting of the Council of the City of Modesto held on the 14th day of August, 1967, by Councilman Hughes, who moved its adoption, which motion being duly seconded by Councilman Shastid, was upon roll call carried and the resolution adopted by the following vote:

- AYES: Councilmen: Hughes, Mitchell, Robinson, Shastid, Simon and Mayor Davies
- NOES: Councilmen: None
- ABSENT: Councilmen: Smith

ATTEST: W. T. Chynoweth
W. T. CHYNOWETH, City Clerk

(SEAL)

APPROVED AS TO DESCRIPTION:

By [Signature]
Public Works Department

MODESTO CITY COUNCIL
RESOLUTION NO. 67-680

A RESOLUTION EXTENDING FURTHER THE PROVISIONAL APPOINTMENTS OF TWO STREET SWEEPER OPERATORS TO OCTOBER 16, 1967

BE IT HEREBY RESOLVED by the Council of the City of Modesto that the provisional appointments to employees presently operating the night street sweepers be further extended for a period of 60 days to October 16, 1967.


The foregoing resolution was introduced at a regular meeting of the Council of the City of Modesto held on the 14th day of August, 1967, by Councilman Hughes, who moved its adoption, which motion being duly seconded by Councilman Shastid, was upon roll call carried and the resolution adopted by the following vote:

AYES: Councilmen: Hughes, Mitchell, Robinson, Shastid, Simon
and Mayor Davies

NOES: Councilmen: None

ABSENT: Councilmen: Smith

ATTEST:


W. T. Chynoweth,
City Clerk

MODESTO CITY COUNCIL
RESOLUTION NO. 67-681

A RESOLUTION ACCEPTING IMPROVEMENTS IN GREENWOOD ESTATES NO. 2 SUB-DIVISION AND AUTHORIZING RELEASE OF SUBDIVISION BOND UPON EXPIRATION OF STATUTORY LIEN PERIOD

WHEREAS, ALFRED L. AND GERTRUDE E. FLORY, JAMES B. AND SHIRLEY L. JOHNSTON, AND JOE H. AND LOIS TIDWELL, have filed an Instrument of Credit for Greenwood Estates No. 2 Subdivision in the amount of \$35,500.00 to guarantee the improvements in Greenwood Estates No. 2 Subdivision, and

WHEREAS, the Assistant City Engineer in a memorandum dated August 10, 1967 has indicated that all work required by the agreement for Greenwood Estates No. 2 Subdivision has been completed to the satisfaction of the Public Works Department; that it would be in order for the City Council to accept the improvements as complete and to authorize the City Clerk to file a notice of completion and release the subdivision improvement bond in the Amount of \$35,500.00 upon expiration of the statutory lien period.

NOW, THEREFORE, BE IT HEREBY RESOLVED by the Council of the City of Modesto that the instrument of credit in the amount of \$35,500.00 filed by ALFRED L. AND GERTRUDE E. FLORY, JAMES B. AND SHIRLEY L. JOHNSTON, AND JOE H. AND LOIS TIDWELL, to guarantee improvements in Greenwood Estates No. 2 Subdivision be, and it is hereby released upon expiration of the statutory lien period.

BE IT FURTHER RESOLVED that the City Clerk be, and he is hereby authorized to file a notice of completion covering the completion of improvements in Greenwood Estates No. 2 Subdivision.

The foregoing resolution was introduced at a regular meeting of the Council of the City of Modesto held on the 14th day of August, 1967, by Councilman Hughes, who moved its adoption, which motion being duly seconded by Councilman Shastid, was upon roll call carried and the resolution adopted by the following vote:

AYES: Councilmen: Hughes, Mitchell, Robinson, Shastid, Simon
and Mayor Davies

NOES: Councilmen: None

ABSENT: Councilmen: Smith

ATTEST:

W. T. Chynoweth
W. T. Chynoweth, City Clerk

MODESTO CITY COUNCIL
RESOLUTION NO. 67-682

A RESOLUTION APPROVING WAIVER OF PENALTY AND INTEREST FOR LATE BUSINESS LICENSE TAX FOR FERRERO ELECTRIC, INC., BUSINESS IMPROVEMENT DISTRICT AREA A

WHEREAS, Ferrero Electric Company has requested a waiver of penalty and interest on business license tax for Business Improvement District A for the quarters/ending July 1, 1966 and beginning July 1, 1966 and ending June 30, 1967, due the City of Modesto under the provisions of Section 6-3.05 of the Modesto Municipal Code and

WHEREAS, Ferrero Electric Company has indicated in correspondence dated August 3, 1967 that it had not been billed nor had it knowledge that its business was located in Business Improvement District Area A; and


WHEREAS, the Director of Finance in a memorandum dated August 10, 1967, indicates that Ferrero Electric Company was not listed on the original inventory of businesses for Business Improvement District Area A.

NOW, THEREFORE, BE IT HEREBY RESOLVED by the Council of the City of Modesto that the penalty and interest for late business license tax for Ferrero Electric, Inc., Business Improvement District Area A, beginning July 1, 1966 and for the quarters/ending June 30, 1967, be and it is hereby waived.

The foregoing resolution was introduced at a regular meeting of the Council of the City of Modesto held on the 14th day of August, 1967, by Councilman Shastid, who moved its adoption, which motion being duly seconded by Councilman Mitchell, was upon roll call carried and the resolution adopted by the following vote:

AYES: Councilmen Hughes, Mitchell, Robinson, Shastid, Simon and Mayor Davies
NOES: Councilmen None
ABSENT: Councilmen Smith

ATTEST:



W. T. Chynoweth, City Clerk

MODESTO CITY COUNCIL
RESOLUTION NO. 67-683

A RESOLUTION APPROVING AGREEMENT BETWEEN THE CITY OF MODESTO AND
WAINWRIGHT REALTY COMPANY ^J-DEDICATION OF PARCEL OF LAND FOR POSSIBLE
FUTURE ALLEY PURPOSES

BE IT HEREBY RESOLVED by the Council of the City of Modesto
that the agreement between the City of Modesto and Wainwright Realty
Company regarding dedication of a parcel of land for possible future
alley purposes

~~for~~

be, and it is hereby approved.

BE IT FURTHER RESOLVED that the execution of said agreement
by the designated city officials be authorized.

The foregoing resolution was introduced at a regular meeting
of the Council of the City of Modesto held on the 14th day of
August , 1967 , by Councilman Hughes , who moved its adoption,
which motion being duly seconded by Councilman Shastid
was upon roll call carried and the resolution adopted by the following
vote:

AYES: Councilmen: Hughes, Mitchell, Robinson, Shastid, Simon
and Mayor Davies

NOES: Councilmen: None

ABSENT: Councilmen: Smith

ATTEST:

W. T. Chynoweth
W. T. CHYNOWETH, City Clerk

MODESTO CITY COUNCIL
RESOLUTION NO. 67-684

A RESOLUTION APPROVING AGREEMENT BETWEEN THE CITY OF MODESTO AND CHARLES M. GARGOTTO FOR THE INSTALLATION OF WATER MAINS IN NORTHVIEW ESTATES SUBDIVISION

BE IT HEREBY RESOLVED by the Council of the City of Modesto that the agreement between the City of Modesto and Charles M. Gargotto for the installation of water mains in Northview Estates Subdivision

~~for~~

be, and it is hereby approved.

BE IT FURTHER RESOLVED that the execution of said agreement by the designated city officials be authorized.

The foregoing resolution was introduced at a regular meeting of the Council of the City of Modesto held on the 14th day of August, 1967, by Councilman Hughes, who moved its adoption, which motion being duly seconded by Councilman Shastid was upon roll call carried and the resolution adopted by the following vote:

AYES: Councilmen: Hughes, Mitchell, Robinson, Shastid, Simon and Mayor Daviès

NOES: Councilmen: None

ABSENT: Councilmen: Smith

ATTEST:


W. T. CHYNOWETH, City Clerk

MODESTO CITY COUNCIL
RESOLUTION NO. 67-685

A RESOLUTION APPROVING AGREEMENT BETWEEN THE CITY OF MODESTO AND
WILLIS KLEINENBROICH FOR OPERATION OF A PASSENGER BUS SERVICE IN
THE CITY OF MODESTO

BE IT HEREBY RESOLVED by the Council of the City of Modesto
that the agreement between the City of Modesto and Willis Kleinenbroich

for operation of a passenger bus service in the City of Modesto

be, and it is hereby approved.

BE IT FURTHER RESOLVED that the execution of said agreement
by the designated city officials be authorized.


The foregoing resolution was introduced at a regular meeting
of the Council of the City of Modesto held on the 14th day of
August , 1967 , by Councilman Robinson, who moved its adoption,
which motion being duly seconded by Councilman Hughes
was upon roll call carried and the resolution adopted by the following
vote:

AYES: Councilmen: Hughes, Mitchell, Robinson, Shastid, Simon and
Mayor Davies

NOES: Councilmen: None

ABSENT: Councilmen: Smith

ATTEST:


W. T. CHYNOWETH, City Clerk

MODESTO CITY COUNCIL
RESOLUTION NO. 67-686

A RESOLUTION APPROVING AGREEMENT BETWEEN THE CITY OF MODESTO AND HENRY ALBERS AND IRVING LOUBE; E. GRAHAM MAY AND KATHLEEN MAY; AND A. W. SANDERS AND IRENE M. SANDERS FOR SEWER SERVICE AT 159 EAST ORANGEBURG

BE IT HEREBY RESOLVED by the Council of the City of Modesto that the agreement between the City of Modesto and Henry Albers and Irving, Loube; E. Graham May and Kathleen May; and A. W. Sanders and Irene M. Sanders for sewer service to property at 159 E. Orangeburg Avenue

be, and it is hereby approved.

BE IT FURTHER RESOLVED that the execution of said agreement by the designated city officials be authorized.

The foregoing resolution was introduced at a regular meeting of the Council of the City of Modesto held on the 14th day of August , 1967 , by Councilman Hughes , who moved its adoption, which motion being duly seconded by Councilman Shastid was upon roll call carried and the resolution adopted by the following vote:

AYES: Councilmen: Hughes, Mitchell, Robinson, Shastid, Simon
and Mayor Davies
NOES: Councilmen: None
ABSENT: Councilmen: Smith

ATTEST:


W. T. CHYNOWETH, City Clerk

MODESTO CITY COUNCIL
RESOLUTION NO. 67-687


A RESOLUTION REFERRING TO THE PLANNING COMMISSION THE PROPOSED ADDITION OF SECTION 10-2-2003.1 TO THE MODESTO MUNICIPAL CODE RELATING TO EXTENSION OF A USE ACROSS A ZONE BOUNDARY LINE

BE IT HEREBY RESOLVED by the Council of the City of Modesto that the proposed addition of Section 10-2-2003.1 to the Modesto Municipal Code relating to the extension of a use across a zone boundary line, be and it is hereby referred to the Planning Commission for report and recommendation.

The foregoing resolution was introduced at a regular meeting of the Council of the City of Modesto held on the 14th day of August, 1967, by Councilman Hughes , who moved its adoption, which motion being duly seconded by Councilman Shastid, was upon roll call carried and the resolution adopted by the following vote:

AYES: COUNCILMEN Hughes, Mitchell, Robinson, Shastid, Simon
and Mayor Davies
NOES: COUNCILMEN None
ABSENT: COUNCILMEN Smith

ATTEST


W. T. CHYNOWETH, CITY CLERK

MODESTO CITY COUNCIL
RESOLUTION NO. 67-688

A RESOLUTION APPROVING APPROPRIATION TRANSFER OF \$985 TO COVER INCREASED COST OF JOINT CITY-COUNTY PROJECT FOR IMPROVEMENT OF EAST ORANGEBURG AVENUE FROM MC HENRY AVENUE TO EAST CITY LIMITS

BE IT HEREBY RESOLVED BY THE COUNCIL of the City of Modesto that the following appropriation transfer(s) be approved:

SPECIAL GAS TAX STREET IMPROVEMENT (207)

FROM:	General Reserve (60)	\$985.00
TO:	East Orangeburg, McHenry to East City Limits (6713)	985.00

(The actual cost of this project exceeded the estimate. The City's share of the increased cost is \$984.78 and was due to increased roadway excavation because of poor material which was encountered, plus additional concrete work arranged for by change order)

The foregoing resolution was introduced at a regular meeting of the Council of the City of Modesto held on the 14th day of August, 1967 by Councilman Hughes, who moved its adoption, which motion being duly seconded by Councilman Shastid, was upon roll call carried and the resolution adopted by the following vote:

AYES:	Councilmen: Hughes, Mitchell, Robinson, Shastid Simon and Mayor Davies
NOES:	Councilmen: None
ABSENT:	Councilmen: Smith

ATTEST: W. T. Chynoweth
W. T. CHYNOWETH
City Clerk

MODESTO CITY COUNCIL
RESOLUTION NO. 67-689

A RESOLUTION ACCEPTING RESIGNATION OF ELWOOD G. SCHROEDER WITH REGRET AND COMMENDING HIM FOR SERVICES TO THE CITY OF MODESTO AS A MEMBER OF THE PLANNING COMMISSION

WHEREAS, Elwood G. Schroeder was appointed a member of the Planning Commission on January 4, 1965, and

WHEREAS, Mr. Schroeder has submitted his resignation from the Planning Commission effective August 14, 1967, and

WHEREAS, Mr. Schroeder has been a devoted and sincere public servant and has served this community in an outstanding manner.

NOW, THEREFORE, BE IT RESOLVED that the Council of the City of Modesto, on its own behalf, and on behalf of the citizens of this City, hereby expresses its sincere appreciation to Mr. Schroeder for his unselfish and outstanding service to the community, and accepts his resignation with regret.

BE IT FURTHER RESOLVED THAT the City Clerk be directed to furnish a certified copy of this Resolution to Mr. Schroeder in recognition of his outstanding service.


The foregoing resolution was introduced at a regular meeting of the Council of the City of Modesto held on the 14th day of August, 1967, by Councilman Hughes, who moved its adoption, which motion being duly seconded by Councilman Shastid, was upon roll call carried and the resolution adopted by the following vote:

AYES: Councilmen: Hughes, Mitchell, Robinson, Shastid, Simon and Mayor Davies

NOES: Councilmen: None

ABSENT: Councilmen: Smith

Attest:



W. T. Chynoweth
City Clerk

(SEAL)

MODESTO CITY COUNCIL
RESOLUTION NO. 67-690

A RESOLUTION ACCEPTING THE OFFER OF SAM LOMANTO, AS AGENT FOR LENA LOMANTO AND LUCILLE R. MCLAUGHLIN, TO SELL CERTAIN REAL PROPERTY TO THE CITY OF MODESTO, AND AUTHORIZING THE PURCHASE OF SAID REAL PROPERTY LOCATED BETWEEN THE FORMER CLAREMONT HOTEL PROPERTY AND FORMER INDERBITZEN PROPERTY ON THE EAST SIDE OF 9TH STREET BETWEEN H AND I STREETS IN THE CITY OF MODESTO.

WHEREAS, SAM LOMANTO is the agent for Lena Lomanto and Lucille R. McLaughlin, owners of the property formerly occupied by the 49 Club and Park Hotel, which is more commonly designated as being on the east side of 9th Street between H and I Streets between the former Claremont Hotel and the former Inderbitzen property in the City of Modesto, and,

WHEREAS, SAM LOMANTO has offered to sell said real property, on behalf of the owners, to the City of Modesto for the sum of Thirteen Thousand and no/100ths (\$13,000.00) Dollars, and

WHEREAS, City desires to accept said offer and acquire said property for municipal purposes for the sum of Thirteen Thousand and no/100ths (\$13,000.00) Dollars,

NOW, THEREFORE, BE IT RESOLVED by the Council of the City of Modesto that it hereby accepts the offer of SAM LOMANTO, as agent for the owners Lena Lomanto and Lucille R. McLaughlin, and authorizes the purchase of the following described property for municipal purposes from said owners free and clear of all encumbrances:

All that real property in the City of Modesto, County of Stanislaus, State of California, described as follows:

All of Lot 28 and that portion of Lot 29 described as being one foot in width and 140 feet in depth adjoining said Lot 28 in Block 55 of the City of Modesto, as per map filed December 21, 1942, in Volume 15 of Maps, Stanislaus County Records.

BE IT FURTHER RESOLVED that the purchase price to be paid by City for the above-mentioned property is the total sum of Thirteen Thousand and no/100ths (\$13,000.00) Dollars, and the City Attorney is authorized to handle the escrow for the acquisition of said property, said escrow to be placed with the Security Title Insurance Company.

City shall pay the usual buyer's fees and Lena Lomanto and Lucille R. McLaughlin shall pay the usual seller's fees, including the cost of a policy of title insurance in the amount of the purchase price, and the taxes and assessments shall be prorated as of the close of escrow.

BE IT FURTHER RESOLVED, that the City Clerk is hereby authorized to furnish a certified copy of this resolution to the City Attorney for his use in opening the escrow with the Security Title Insurance Company.

The foregoing resolution was introduced at a regular meeting of the Council of the City of Modesto held on the 14th day of August 1967, by Councilman Shastid, who moved its adoption, which motion being duly seconded by Councilman Robinson, was upon roll call carried and the resolution adopted by the following vote:

AYES: Councilmen: Hughes, Mitchell, Robinson, Shastid, Simon,
Mayor Davies

NOES: Councilmen: None

ABSENT: Councilmen: Smith

ATTEST

W. T. Chynoweth
W. T. CHYNOWETH, City Clerk

(SEAL)

APPROVED AS TO FORM:

By Elwyn L. Johnson
ELWYN L. JOHNSON, City Attorney

MODESTO CITY COUNCIL
RESOLUTION NO. 67-691

A RESOLUTION APPROVING APPROPRIATION TRANSFER OF \$18,550 FOR ACQUISITION OF LAND AND LOT DEVELOPMENT AT CLAREMONT PARKING LOT


BE IT HEREBY RESOLVED BY THE COUNCIL of the City of Modesto that the following appropriation transfer(s) be approved:

PARKING FUND (209)

FROM: General Reserve (60)	\$18,500.00
TO: Acquisition of Claremont Property (6221-57)	14,550.00
Claremont Lot Development (6222-57)	4,000.00
(Land Purchase Price	\$13,000.00)
(Title Closing Costs	50.00)
(Site Preparation	1,500.00)
(Lot Development	4,000.00)

The foregoing resolution was introduced at a regular meeting of the Council of the City of Modesto held on the 14th day of August, 1967 by Councilman Shastid, who moved its adoption, which motion being duly seconded by Councilman Robinson, was upon roll call carried and the resolution adopted by the following vote:

AYES: Councilmen: Hughes, Mitchell, Robinson, Shastid, Simon and Mayor Davies
NOES: Councilmen: None
ABSENT: Councilmen: Smith

ATTEST: 
W. T. CHYNOWETH
City Clerk

MODESTO CITY COUNCIL
RESOLUTION NO. 67-692

A RESOLUTION RESCINDING MODESTO CITY COUNCIL RESOLUTION NO.
67-652 WHICH INCREASED THE PREMIUM RATE OF EMPLOYEES' INSURANCE

BE IT HEREBY RESOLVED by the Council of the City of Modesto that Modesto City Council Resolution No. 67-~~652~~⁵⁶², which increased the monthly insurance rate for employees' group health insurance by 50¢ per month for each employee be, and it is hereby rescinded.

The foregoing resolution was introduced at the regular meeting of the Council of the City of Modesto held on the 14th day of August, 1967, by Councilman Robinson, who moved its adoption, which motion being duly seconded by Councilman Shastid, was upon roll call carried and the resolution adopted by the following vote:

AYES: Councilmen: Hughes, Mitchell, Robinson, Shastid, Simon
and Mayor Davies
NOES: Councilmen: None
ABSENT: Councilmen: Smith

Attest: W. T. Chynoweth
W. T. Chynoweth, City Clerk

MODESTO CITY COUNCIL
RESOLUTION NO. 67-693

A RESOLUTION ACCEPTING BID OF CREDIT BUREAU OF MODESTO FOR GRAPHOTYPE

WHEREAS, the Modesto City Council at its meeting of August 7, 1967 authorized the calling for informal bids for the sale of one graphotype, and

WHEREAS, the informal bids received for the graphotype was tabulated by the Director of Finance for the consideration of the Council, and

WHEREAS, the Director of Finance has recommended that the bid of Credit Bureau of Modesto in the amount of \$304.50 (\$290.00 plus \$14.50 sales tax) for the graphotype be accepted as the highest responsible bid.

NOW, THEREFORE, BE IT RESOLVED by the Council of the City of Modesto that the bid of Credit Bureau of Modesto for the purchase of one graphotype from the City of Modesto in the amount of \$304.50 (\$290.00 plus \$14.50 sales tax) be accepted as the highest responsible bid, and execution of the necessary documents by the City's designated officials authorized.

The foregoing resolution was introduced at a regular meeting of the Council of the City of Modesto held on the 14th day of August, 1967 by Councilman Robinson, who moved its adoption, which motion being duly seconded by Councilman Hughes, was upon roll call carried and the resolution adopted by the following vote:

AYES: Councilmen: Hughes, Mitchell, Robinson, Shastid, Simon and
Mayor Davies
NOES: Councilmen: None
ABSENT: Councilmen:: Smith

ATTEST:


W. T. CHYNOWETH, CITY CLERK

MODESTO CITY COUNCIL
RESOLUTION NO. 67-694

A RESOLUTION ACCEPTING BID OF PHIL PAIGE CHRYSLER-PLYMOUTH FOR PLATE
STORAGE CABINET

WHEREAS, the Modesto City Council at its meeting of August 7, 1967 authorized the calling for informal bids for the sale of one plate storage cabinet, and

WHEREAS, the informal bids received for the plate storage cabinet was tabulated by the Director of Finance for the consideration of the Council, and


WHEREAS, the Director of Finance has recommended that the bid of Phil Paige Chrysler-Plymouth in the amount of \$52.50 (\$50.00 plus \$2.50 sales tax) for the plate storage cabinet be accepted as the highest responsible bid.

NOW, THEREFORE, BE IT RESOLVED by the Council of the City of Modesto that the bid of Phil Paige Chrysler-Plymouth for the purchase of one plate storage cabinet from the City of Modesto in the amount of \$52.50 (\$50.00 plus \$2.50 sales tax) be accepted as the highest responsible bid, and execution of the necessary documents by the City's designated officials authorized.

The foregoing resolution was introduced at a regular meeting of the Council of the City of Modesto held on the 14th day of August, 1967 by Councilman Robinson, who moved its adoption, which motion being duly seconded by Councilman Hughes, was upon roll call carried and the resolution adopted by the following vote:

AYES: Councilmen: Hughes, Mitchell, Robinson, Shastid, Simon and
Mayor Davies
Noes: Councilmen: None
ABSENT: Councilmen: Smith

ATTEST:


W. T. Chynoweth, City Clerk

MODESTO CITY COUNCIL
RESOLUTION NO. 67-695

A RESOLUTION DETERMINING THAT THE CITY OF MODESTO HAS AND IS ENFORCING A LOCAL ORDINANCE OR ORDINANCES PRESCRIBING MINIMUM STANDARDS EQUAL TO OR GREATER THAN CERTAIN PROVISIONS OF DIVISION 13 , HEALTH AND SAFETY CODE, STATE OF CALIFORNIA

BE IT RESOLVED that the City of Modesto has and is enforcing a local ordinance or ordinances prescribing minimum standards equal to or greater than the following provisions of Division 13, Health and Safety Code, State of California:

Part 1.5 (commencing with Section 17910)
Chapter 1 (commencing with Section 19000)
of Part 3
Chapter 2 (commencing with Section 19100)
of Part 3
Chapter 3 (commencing with Section 19300)
of Part 3

BE IT FURTHER RESOLVED that the Mayor and City Clerk of the City of Modesto are hereby authorized to execute a notice to this effect and to issue said notice to the Department of Housing and Community Development, State of California.

The foregoing resolution was introduced at a regular meeting of the Council of the City of Modesto held on the 21st day of August, 1967 by Councilman Shastid , who moved its adoption, which motion being duly seconded by Councilman Robinson , was upon roll call carried and the resolution adopted by the following vote:

AYES; Councilmen: Mitchell, Robinson, Shastid, Simon, Smith
and Mayor Davies

NOES: Councilmen: None

ABSENT: Councilmen: Hughes

ATTEST:


W. T. CHYNOWETH, CITY CLERK

MODESTO CITY COUNCIL
RESOLUTION NO. 67-696


A RESOLUTION SETTING TIME AND PLACE FOR HEARING of Frank Francek for VARIANCE PERMIT FOR 62-FOOT DRIVEWAY, GRANGER AND TULLY ROAD (south-east corner of Granger)

BE IT HEREBY RESOLVED by the Council of the City of Modesto that August 28, 1967 , at 8:10 P. M. in the Council Chambers, City Hall, 801 Eleventh Street, Modesto, California, is hereby set as the time and place for consideration of the request of Frank Francek for a variance permit for a 62-foot driveway on Granger Avenue side of southeast corner of Granger and Tully Road to permit perpendicular parking of vehicles.

The foregoing resolution was introduced at a regular meeting of the Council of the City of Modesto held on the 21st day of August, 1967 by Councilman Shastid , who moved its adoption, which motion being duly seconded by Councilman Robinson , was upon roll call carried and the resolution adopted by the following vote:

AYES: Councilmen: Mitchell, Robinson, Shastid, Simon, Smith
and Mayor Davies
NOES: Councilmen: None
ABSENT: Councilmen: Hughes

ATTEST:


~~XXXXXXXXXXXX~~, City Clerk
W. T. Chynoweth,

MODESTO CITY COUNCIL
RESOLUTION NO. 67-697

A RESOLUTION ACCEPTING THE CONSTRUCTION OF A 10-UNIT T-HANGAR AT THE
MODESTO CITY COUNTY AIRPORT BY LLOYD PIPE CONSTRUCTION COMPANY

WHEREAS, a report has been filed by the Public Works Department
that the construction of a 10-unit T-hanger

has been completed by Lloyd Pipe Construction Company

in accordance with the contract agreement, dated June 2, 1967

NOW, THEREFORE, BE IT RESOLVED that the construction of a 10 unit
T-hanger

be accepted from said contractor, Lloyd Pipe Construction Company

that Notice of Completion be filed with the Recorder of Stanislaus
County and that payment of amounts due in the amount of \$28,715.00,
as provided in the contract, be authorized.

The foregoing resolution was introduced at a regular meeting of
the Council of the City of Modesto held on the 21st day of August,
1967, by Councilman Shastid, who moved its adoption, which motion
being duly seconded by Councilman Robinson, was upon roll call
carried and the resolution adopted by the following vote:

AYES: Councilmen: Mitchell, Robinson, Shastid, Simon, Smith and
Mayor Davies

NOES: Councilmen: None

ABSENT: Councilmen: Hughes

ATTEST:



W. T. CHYNOWETH
City Clerk

MODESTO CITY COUNCIL
RESOLUTION NO. 67-698

A RESOLUTION APPROVING PLANS AND SPECIFICATIONS AND AUTHORIZING
CALL FOR BIDS FOR INSTALLATION OF WATER LINES IN NORWEGIAN AVENUE
(FROM COFFEE ROAD TO 800 FEET WEST)

BE IT HEREBY RESOLVED by the Council of the City of Modesto as follows:

Section 1. The plans and specifications for the installation of water lines in Norwegian Avenue from Coffee Road to 800 feet west copies of which are on file, are hereby accepted and approved.

Section 2. The City Clerk is hereby authorized to call for public competitive sealed bids for the above named project, to be opened in the office of the City Clerk, 801 11th Street in the City of Modesto, on September 5, 1967 at 10:00 a.m. and the City Clerk is hereby directed to give notice inviting such sealed bids in the time, form, and manner provided by law.

Section 3. After the bids are opened, they shall be tabulated and analyzed and a report submitted to the Council at its next regular meeting.

The foregoing resolution was introduced at a regular meeting of the Council of the City of Modesto held on the 21st day of August , 1967 , by Councilman Shastid , who moved its adoption, which motion being duly seconded by Councilman Robinson , was upon roll call carried and the resolution adopted by the following vote:

AYES: Councilmen: Mitchell, Robinson, Shastid, Simon, Smith and Mayor Davies

NOES: Councilmen: None

ABSENT: Councilmen: Hughes

ATTEST: W. T. Chynoweth
W. T. CHYNOWETH, City Clerk

MODESTO CITY COUNCIL
RESOLUTION NO. 67-699

A RESOLUTION OF THE COUNCIL OF THE CITY OF
MODESTO ANNEXING TERRITORY TO THE MODESTO
MUNICIPAL SEWER DISTRICT NO. 1 AND FIXING
AND DETERMINING ITS BOUNDARIES. (McWILLIAMS ADDITION)

WHEREAS, the Council (herein called the "Council")
of the City of Modesto (herein called the "City") heretofore on
August 15, 1966, duly adopted Resolution No. 66-543, which was
recorded in the office of the County Recorder of Stanislaus
County on August 16, 1966, and which established the Modesto
Municipal Sewer District No. 1, and

WHEREAS, the Council heretofore on July 10,
1967, duly adopted Resolution No. 67-583 (herein called
the "resolution") determining that the public interest and con-
venience require that certain territory designated as Modesto
Municipal Sewer District No. 1 Annexation No. 4 be annexed
to the Modesto Municipal Sewer District No. 1, setting forth a
general description of the area proposed to be annexed, and naming
a time and place for hearing on annexation of the territory pro-
posed to be annexed and providing for notice thereof, and

WHEREAS, the resolution, together with the names of
the members of the Council voting for and against it, was posted,
mailed to property owners in the area proposed to be annexed and
published in the time, form and manner required by the resolution
and by the Municipal Sewer and Water Facilities Law of 1911
(California Health and Safety Code Sections 4600, et seq., herein
called the "Law") as evidenced by the affidavit of posting and
mailing and the affidavit of publication of the resolution on
file in the office of the City Clerk, and

WHEREAS, on Monday, August 21, 1967,
at the hour of 4:30 P.M., at the Council Chambers, City
Hall, 801 - 11th Street, Modesto, California, said hearing was
duly held and no objections were presented to the Council to the
annexation of the area proposed to be annexed or to the inclusion
of any lands in the District except:

No objections.

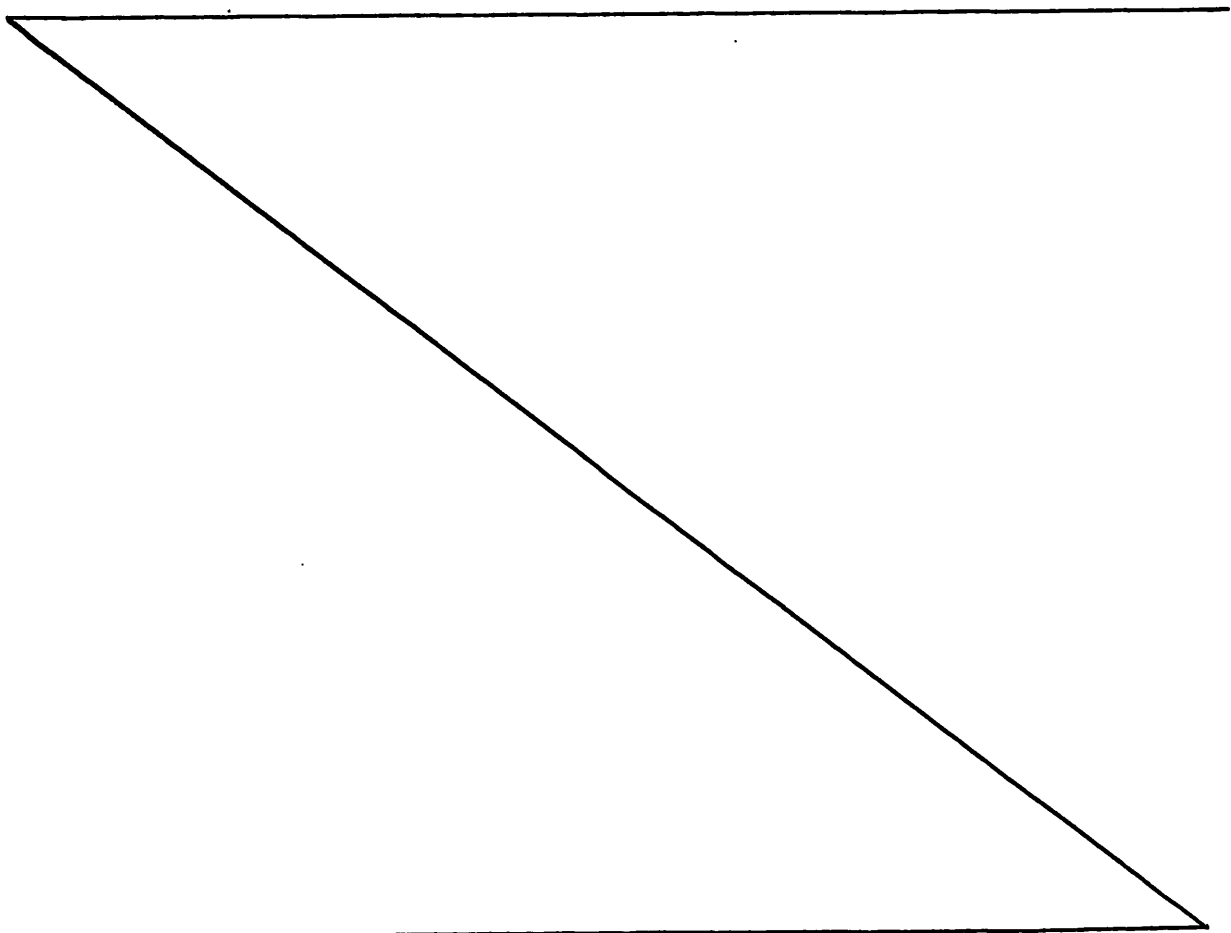
NOW, THEREFORE, BE IT RESOLVED by the Council of the City of Modesto, as follows:

SECTION 1. Any and all objections to the annexation of the territory designated as Modesto Municipal Sewer District No. 1 Annexation No. 4 to the Modesto Municipal Sewer District No. 1 or to the inclusion of any lands in said annexation are hereby overruled.

SECTION 2. The Council hereby determines that no territory or land is included within the boundaries of the territory proposed to be annexed to said Modesto Municipal Sewer District No. 1 which will not be benefited by said district.

SECTION 3. The Council hereby annexes that certain territory designated as Modesto Municipal Sewer District No. 1 Annexation No. 4 to the Modesto Municipal Sewer District No. 1.

SECTION 4. The boundaries of the territory designated as Modesto Municipal Sewer District No. 1 Annexation No. 4, which is hereby annexed to the Modesto Municipal Sewer District No. 1, are hereby established, fixed and finally determined to be as follows:



March 14, 1967

McWILLIAMS ADDITION

All that real property in the State of California, County of Stanislaus, Section 19, Township 3 South, Range 9 East, Mount Diablo Base and Meridian, being a portion of Lot 5 of the McDONALD TRACT, as per map filed April 30, 1903, in Volume 1 of Maps, Page 49, Stanislaus County Records, described as follows:

Beginning at a point on the existing City Limits as established by the Southeastern corner of the CAMPUS EDGE ADDITION (71) as per description filed July 24, 1956, as Instrument 20020, Stanislaus County Records, said point also being on the Western line of the NORTHWEST ADDITION (44) as per description filed December 10, 1951, as Instrument 28406, Stanislaus County Records, and the center line of a 60 foot public road known as Carver Road; thence along the existing City Limits and the Western line of the Northwest Addition, South $0^{\circ} 02'$ West, 400.31 feet, to a point on the Easterly extension of the Southern line of property conveyed to McWilliams Enterprises, Inc., by Deed recorded February 27, 1961, as Instrument 5879, Stanislaus County Records; thence along said extension and the Southern line of said McWilliams Enterprises, Inc., property, North $89^{\circ} 39' 30''$ West, 470.70 feet, to the Western line of said property; thence along the Western line of said McWilliams Enterprises, Inc., property, North $1^{\circ} 03' 30''$ West, 400.42 feet, to the Northern line of said property and a point on the Southern line of the Campus Edge Addition; thence along the existing City Limits and the Campus Edge Addition, South $89^{\circ} 39' 30''$ East, 478.33 feet, to the point of beginning, containing 4.361 Acres, more or less.

SECTION 5. This resolution is adopted and all proceedings for the annexation of territory to the District shall be taken, pursuant to the Law.

SECTION 6. A certified copy of this resolution shall be recorded in the office of the County Recorder of Stanislaus County. Upon such recordation, the territory designated as Modesto Municipal Sewer District No. 1 Annexation No. 4, shall be deemed annexed to the Modesto Municipal Sewer District No. 1. Certified copies of this resolution, certified by the City Clerk, together with a map or plat showing the boundaries of the territory annexed, shall be filed by the City Clerk with the County Assessor of Stanislaus County, the County Clerk of Stanislaus County, and the State Board of Equalization, Sacramento, California.

The foregoing resolution was introduced at a regular meeting of the Council of the City of Modesto held on the 21st day of August, 1967, by Councilman Robinson, who moved its adoption, which motion being duly seconded by Councilman Mitchell, was upon roll call carried and the resolution adopted by the following vote:

AYES: Councilmen: Mitchell, Robinson, Shastid, Simon, Smith
and Mayor Davies
NOES: Councilmen: None
ABSENT: Councilmen: Hughes

ATTEST: W. T. Chynoweth
W. T. CHYNOWETH, City Clerk

(SEAL)

APPROVED AS TO FORM:

By Elwyn L. Johnson
ELWYN L. JOHNSON, City Attorney

APPROVED AS TO DESCRIPTION:

By Frank Sweet
Public Works Department
7-13-67

MODESTO CITY COUNCIL
RESOLUTION NO. 67-700

A RESOLUTION OF THE COUNCIL OF THE CITY OF
MODESTO ANNEXING TERRITORY TO THE MODESTO
MUNICIPAL SEWER DISTRICT NO. 1 AND FIXING
AND DETERMINING ITS BOUNDARIES. (GREENWOOD ESTATES
NO. 2 ADDITION)

WHEREAS, the Council (herein called the "Council")
of the City of Modesto (herein called the "City") heretofore on
August 15, 1966, duly adopted Resolution No. 66-543, which was
recorded in the office of the County Recorder of Stanislaus
County on August 16, 1966, and which established the Modesto
Municipal Sewer District No. 1, and

WHEREAS, the Council heretofore on July 10,
1967, duly adopted Resolution No. 67-584 (herein called
the "resolution") determining that the public interest and con-
venience require that certain territory designated as Modesto
Municipal Sewer District No. 1 Annexation No. 5 be annexed
to the Modesto Municipal Sewer District No. 1, setting forth a
general description of the area proposed to be annexed, and naming
a time and place for hearing on annexation of the territory pro-
posed to be annexed and providing for notice thereof, and

WHEREAS, the resolution, together with the names of
the members of the Council voting for and against it, was posted,
mailed to property owners in the area proposed to be annexed and
published in the time, form and manner required by the resolution
and by the Municipal Sewer and Water Facilities Law of 1911
(California Health and Safety Code Sections 4600, et seq., herein
called the "Law") as evidenced by the affidavit of posting and
mailing and the affidavit of publication of the resolution on
file in the office of the City Clerk, and

WHEREAS, on Monday, August 21, 1967,
at the hour of 4:35 P.M., at the Council Chambers, City
Hall, 801 - 11th Street, Modesto, California, said hearing was
duly held and no objections were presented to the Council to the
annexation of the area proposed to be annexed or to the inclusion
of any lands in the District except:

No objections.

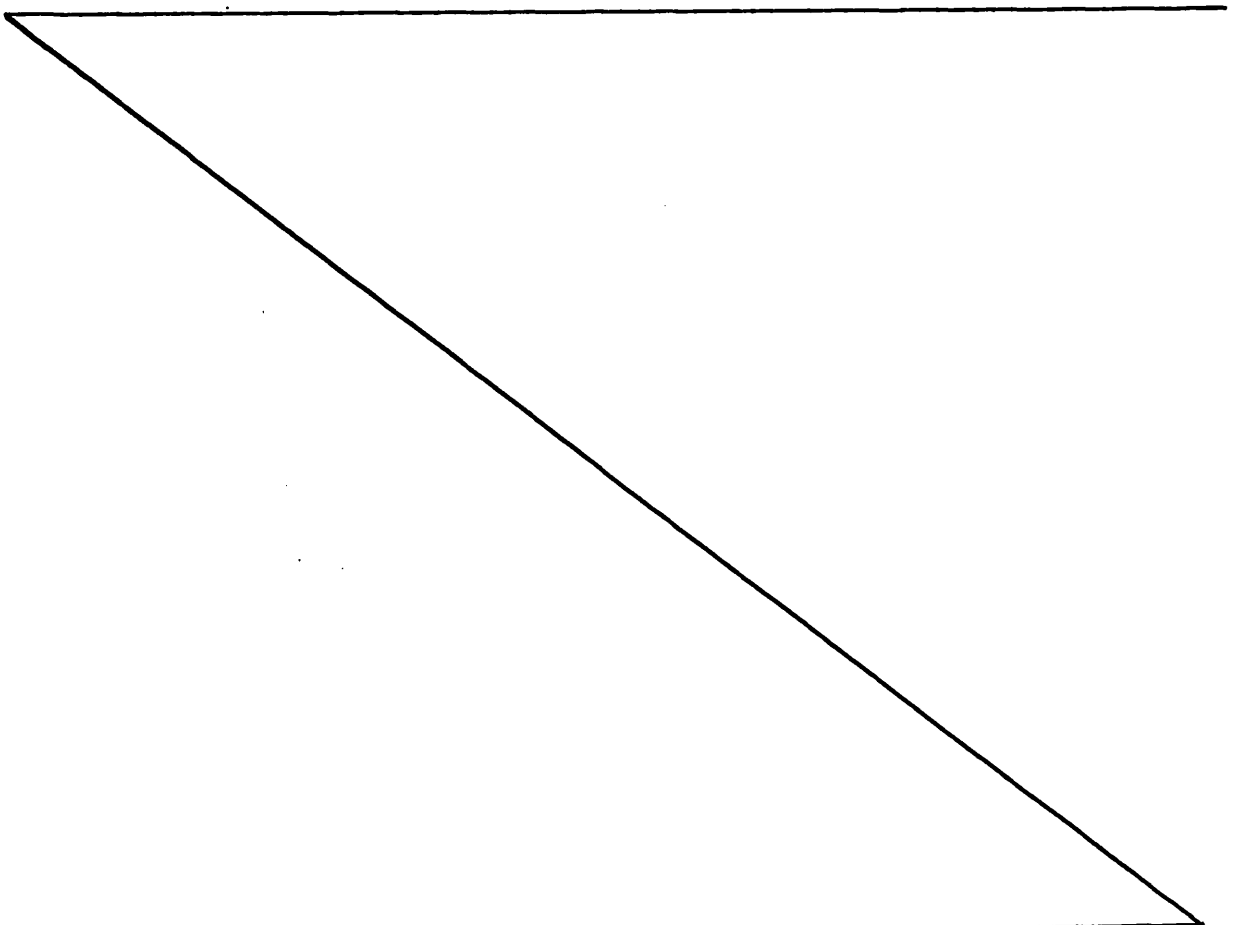
NOW, THEREFORE, BE IT RESOLVED by the Council of the City of Modesto, as follows:

SECTION 1. Any and all objections to the annexation of the territory designated as Modesto Municipal Sewer District No. 1 Annexation No. 5 to the Modesto Municipal Sewer District No. 1 or to the inclusion of any lands in said annexation are hereby overruled.

SECTION 2. The Council hereby determines that no territory or land is included within the boundaries of the territory proposed to be annexed to said Modesto Municipal Sewer District No. 1 which will not be benefited by said district.

SECTION 3. The Council hereby annexes that certain territory designated as Modesto Municipal Sewer District No. 1 Annexation No. 5 to the Modesto Municipal Sewer District No. 1.

SECTION 4. The boundaries of the territory designated as Modesto Municipal Sewer District No. 1 Annexation No. 5, which is hereby annexed to the Modesto Municipal Sewer District No. 1, are hereby established, fixed and finally determined to be as follows:



March 20, 1967

GREENWOOD ESTATES NO. 2 ADDITION

All that real property in the State of California, County of Stanislaus, Section 8, Township 3 South, Range 9 East, Mount Diablo Base and Meridian, described as follows:

Beginning at a point on the existing City Limits as established by the Northeastern corner of the GREENWOOD ESTATES ADDITION (173), as per description filed March 17, 1965, as Instrument 10621, Stanislaus County Records; thence along the existing City Limits, South $0^{\circ} 19' 40''$ West, 870.00 feet; thence South $89^{\circ} 40' 20''$ East, 250.00 feet; thence North $0^{\circ} 19' 40''$ East, 870.00 feet, to a point on the Easterly extension of the Northern line of the Greenwood Estates Addition; thence along said extension, North $89^{\circ} 40' 20''$ West, 250.00 feet, to the point of beginning, containing 4.993 Acres, more or less.

SECTION 5. This resolution is adopted and all proceedings for the annexation of territory to the District shall be taken, pursuant to the Law.

SECTION 6. A certified copy of this resolution shall be recorded in the office of the County Recorder of Stanislaus County. Upon such recordation, the territory designated as Modesto Municipal Sewer District No. 1 Annexation No. 5, shall be deemed annexed to the Modesto Municipal Sewer District No. 1. Certified copies of this resolution, certified by the City Clerk, together with a map or plat showing the boundaries of the territory annexed, shall be filed by the City Clerk with the County Assessor of Stanislaus County, the County Clerk of Stanislaus County, and the State Board of Equalization, Sacramento, California.

The foregoing resolution was introduced at a regular meeting of the Council of the City of Modesto held on the 21st day of August, 1967, by Councilman Robinson, who moved its adoption, which motion being duly seconded by Councilman Mitchell, was upon roll call carried and the resolution adopted by the following vote:

AYES: Councilmen: Mitchell, Robinson, Shastid, Simon, Smith
and Mayor Davies

NOES: Councilmen: None

ABSENT: Councilmen: Hughes

ATTEST: W. T. Chynoweth
W. T. CHYNOWETH, City Clerk

(SEAL)

APPROVED AS TO FORM:

By Elwyn L. Johnson
ELWYN L. JOHNSON, City Attorney

APPROVED AS TO DESCRIPTION:

By Paul J. [Signature]
Public Works Department
7-13-67

CLERK'S CERTIFICATE

I, W. T. Chynoweth, City Clerk of the City of Modesto, California, do hereby certify as follows:

The foregoing is a full, true and correct copy of a resolution duly adopted by at least a two-thirds (2/3) vote of all members of the Council at a regular meeting of said Council duly and regularly and legally called and held on due notice on August 21, 1967, of which meeting all of the members of said Council had due notice, and at which two-thirds (2/3) thereof were present and acting;

At said meeting said resolution was introduced upon motion of Councilman Robinson, seconded by Councilman Mitchell, and adopted by the following vote:

AYES: Councilmen: Mitchell, Robinson, Shastid, Simon, Smith and Mayor Davies


NOES: Councilmen: None

ABSENT: Councilmen: Hughes

I have carefully compared the same with the original minutes of said meeting on file and of record in my office and the foregoing is a full, true and correct copy of the original resolution adopted at said meeting and entered in said minutes; and

Said resolution has not been amended, modified or rescinded since the date of its adoption and the same is now in full force and effect.

DATED: August 22, 1967



City Clerk of the City of Modesto,
California

(SEAL)

MODESTO CITY COUNCIL
RESOLUTION NO. 67-701

A RESOLUTION ORDERING THE WORK OF CONSTRUCTION
OF CURB AND GUTTER ALONG CERTAIN
STREETS IN THE CITY OF MODESTO. (LOT 2, BLOCK 206,
334 LA LOMA - THIEL)

WHEREAS, Chapter 27 of Part 3 of Division 7 of the Streets and Highways Code of the State of California establishes a procedure pursuant to which the construction of curb and gutter may be required, and

WHEREAS, in accordance with Section 5876 of the Streets and Highways Code, the Superintendent of Streets finds that curb and gutter have been constructed in front of the properties constituting more than fifty per cent (50%) of the street frontage along Block 206 (Lot 2)

_____, and
WHEREAS, the Council, did, on August 7, 1967, adopt its Resolution No. 67-657, directing the Superintendent of Streets to give notice requiring the construction of curb and gutter along certain streets in the City of Modesto, as provided therein, and

WHEREAS, the Council, did by said resolution, set the 21st day of August, 1967, at 4:45 o'clock P.M., in the Council Chambers, as the time and place for a hearing for the purpose of passing upon objections or protests, if any, which may be raised by the property owners or other interested persons relating to the proposed work, and

WHEREAS, the Superintendent of Streets has caused notice to be given as directed by said Resolution No. 67-657, and

WHEREAS, at the time set for hearing the protests and objections, if any, to the proposed work, the said Council proceeded to hear the same,

NOW, THEREFORE, BE IT RESOLVED by the Council of the City of Modesto as follows:

SECTION 1. All protests and objections of any kind or nature whatsoever to the proposed work are hereby overruled or denied.

SECTION 2. The Superintendent of Streets is hereby directed to proceed with the construction of curb and gutter along the street frontage abutting La Loma Avenue, on the north side of Lot 2, Block 206 of the City of Modesto, excepting the westerly 35.00 feet thereof, in accordance with the provisions of Resolution No. 67-657 and Chapter 27, Part 3, Division 7 of the Streets and Highways Code of the State of California.

The foregoing resolution was introduced at a regular meeting of the Council of the City of Modesto held on the 21st day of August, 1967, by Councilman Smith, who moved its adoption, which motion being duly seconded by Councilman Robinson, was upon roll call carried and the resolution adopted by the following vote:

AYES: Councilmen: Mitchell, Robinson, Shastid, Simon, Smith
and Mayor Davies

NOES: Councilmen: None

ABSENT: Councilmen: Hughes

(SEAL)

ATTEST:

W. T. Chynoweth
W. T. CHYNOWETH, CITY CLERK

MODESTO CITY COUNCIL
RESOLUTION NO. 67-702

A RESOLUTION ORDERING THE WORK OF CONSTRUCTION
OF SIDEWALKS ALONG CERTAIN
STREETS IN THE CITY OF MODESTO. • (BLOCK 3087,
LOT 11 - 1520 ELSIE STREET - DEAN)

WHEREAS, Chapter 27 of Part 3 of Division 7 of the Streets and Highways Code of the State of California establishes a procedure pursuant to which the construction of sidewalks may be required, and

WHEREAS, in accordance with Section 5876 of the Streets and Highways Code, the Superintendent of Streets finds that sidewalks have been constructed in front of the properties constituting more than fifty per cent (50%) of the street frontage along Block 3087 (Lot 11)

_____ , and

WHEREAS, the Council, did, on August 7, 1967, adopt its Resolution No. 67-658, directing the Superintendent of Streets to give notice requiring the construction of sidewalks _____ along certain streets in the City of Modesto, as provided therein, and

WHEREAS, the Council, did by said resolution, set the 21st day of August, 1967, at 4:45 o'clock P.M., in the Council Chambers, as the time and place for a hearing for the purpose of passing upon objections or protests, if any, which may be raised by the property owners or other interested persons relating to the proposed work, and

WHEREAS, the Superintendent of Streets has caused notice to be given as directed by said Resolution No. 67-658, and

WHEREAS, at the time set for hearing the protests and objections, if any, to the proposed work, the said Council proceeded to hear the same,

NOW, THEREFORE, BE IT RESOLVED by the Council of the City of Modesto as follows:

SECTION 1. All protests and objections of any kind or nature whatsoever to the proposed work are hereby overruled or denied.

SECTION 2. The Superintendent of Streets is hereby directed to proceed with the project in accordance with the provisions of Resolution No. 67-658 and Chapter 27, Part 3, Division 7 of the Streets and Highways Code of the State of California.

The foregoing resolution was introduced at a regular meeting of the Council of the City of Modesto held on the 21st day of August, 1967, by Councilman Smith, who moved its adoption, which motion being duly seconded by Councilman Robinson, was upon roll call carried and the resolution adopted by the following vote:

AYES: Councilmen: Mitchell, Robinson, Shastid, Simon, Smith and Mayor Davies

NOES: Councilmen: None

ABSENT: Councilmen: Hughes

ATTEST: W. T. Chynoweth
W. T. CHYNOWETH, City Clerk

(SEAL)

MODESTO CITY COUNCIL
RESOLUTION NO. 67-703

A RESOLUTION GRANTING A LICENSE TO B. M. GILTON AND SONS FOR THE COLLECTION OF SWILL IN THE CITY OF MODESTO

WHEREAS, an application was filed with the City Clerk for a license to collect swill within the City of Modesto by B. M. Gilton and Sons on July 13, 1967, and

WHEREAS, said application complies with the provisions of Section 5-5.15 of the Modesto Municipal Code, and

WHEREAS, the Council of the City of Modesto at a regular meeting held on July 17, 1967, adopted a resolution fixing 7:50 p. m., July 24, 1967, at its regular place of meeting as the time and place for a public hearing on said application in compliance with the provisions of Section 5-5.15 of said Code, and

WHEREAS, on the 24th day of July, said public hearing was continued to and until August 7, 1967, and

WHEREAS, on the 7th day of August, 1967, said public hearing was completed and further consideration of the matter set for August 21, 1967, and

WHEREAS, on August 21, 1967, the City Manager submitted his report on said application recommending that the license be granted subject to specified terms and conditions.

NOW, THEREFORE, BE IT RESOLVED by the Council of the City of Modesto as follows:

Section 1. A license to collect swill in the City of Modesto is hereby granted to B. M. Gilton and Sons, 12530 Clausen Road, Crows Landing, subject to the following terms and conditions:

(a) Said license shall be for a term of two (2) years commencing on January 1, 1967 but shall be subject to cancellation by either the City or licensee upon six (6) months written notice to the other party, or by revocation as provided by Section 5-5.24 of the said Code.

(b) Said license shall be non-exclusive to collect swill within the City of Modesto, including any areas hereafter annexed to the City.

(c) In accepting this license, licensee thereby agrees to comply with the provisions of this resolution and the provisions of Chapter 5 of Title V of the Municipal Code.

Section 2. Upon payment by the licensee of the required license fees, as provided in Section 5-5.12 of said Code, the City Clerk is directed to furnish a copy of this resolution to the licensee which shall constitute the license mentioned in Section 5-5.17 of said Code.

The foregoing resolution was introduced at a regular meeting of the Council of the City of Modesto held on the 21st day of August 1967, by Councilman Mitchell, who moved its adoption, which motion being duly seconded by Councilman Robinson, was upon roll call carried and the resolution adopted by the following vote:


AYES: Councilmen: Mitchell, Robinson, Shastid, Simon, Smith
and Mayor Davies

NOES: Councilmen: None

ABSENT: Councilmen: Hughes

(Seal)

ATTEST:



W. T. Chynoweth, City Clerk

MODESTO CITY COUNCIL
RESOLUTION NO. 67-704

A RESOLUTION APPROVING AGREEMENT BETWEEN THE CITY OF MODESTO AND
THE SOUTHERN PACIFIC COMPANY FOR LEASE OF DEPOT PARKING AREA

BE IT HEREBY RESOLVED by the Council of the City of Modesto
that the agreement between the City of Modesto and The Southern
Pacific Company

for a lease of the Southern Pacific Depot Parking area

be, and it is hereby approved.

BE IT FURTHER RESOLVED that the execution of said agreement
by the designated city officials be authorized.

The foregoing resolution was introduced at a regular meeting
of the Council of the City of Modesto held on the 21st day of
August , 19 67, by Councilman Shastid , who moved its adoption,
which motion being duly seconded by Councilman Robinson
was upon roll call carried and the resolution adopted by the following
vote:

AYES: Councilmen: Mitchell, Robinson, Shastid, Simon, Smith
and Mayor Davies

NOES: Councilmen: None

ABSENT: Councilmen: Hughes

ATTEST:


W. T. CHYNOWETH, City Clerk

MODESTO CITY COUNCIL
RESOLUTION NO. 67-705

A RESOLUTION APPROVING APPROPRIATION TRANSFER OF \$400.00 FOR RENTAL OF SOUTHERN PACIFIC DEPOT PARKING AREA

BE IT HEREBY RESOLVED BY THE COUNCIL of the City of Modesto that the following appropriation transfer(s) be approved:

PARKING FUND (209)

FROM: General Reserve (60)	\$400.00
TO: Rent of Real Property (215-57)	400.00

(Provide funds for rental of Southern Pacific Depot parking area for 10 months at a rental of \$40.00 per month)

The foregoing resolution was introduced at a regular meeting of the Council of the City of Modesto held on the 21st day of August, 1967 by Councilman Shastid, who moved its adoption, which motion being duly seconded by Councilman Robinson, was upon roll call carried and the resolution adopted by the following vote:

AYES:	Councilmen: Mitchell, Robinson, Shastid, Simon, Smith and Mayor Davies
NOES:	Councilmen: None
ABSENT:	Councilmen: Hughes

ATTEST: W. T. Chynoweth
W. T. CHYNOWETH
City Clerk

MODESTO CITY COUNCIL
RESOLUTION NO. 67-706

A RESOLUTION APPROVING WAIVER OF PENALTY AND INTEREST ON MILL LICENSE TAX FOR MARY ANN FLETCHER dba MARY ANN'S BEAUTY SALON (1424 CARVER ROAD, MODESTO)

WHEREAS, Mary Ann Fletcher has requested a waiver of penalty and interest on her mill license tax for the quarter ending June 30, 1967, due the City of Modesto under the provisions of Section 6-1.202 of the Modesto Municipal Code and

WHEREAS, Mary Ann Fletcher, by letter dated August 11, 1967 stated that due to the serious illness and death of her husband, it was impossible for her to assemble the information necessary to prepare her quarterly payroll reports for the second quarter


NOW, THEREFORE, BE IT HEREBY RESOLVED by the Council of the City of Modesto that the penalty and interest for mill license tax for the quarter ending June 30, 1967, be and it is hereby waived.

The foregoing resolution was introduced at a regular meeting of the Council of the City of Modesto held on the 21st day of August, 1967, by Councilman Shastid, who moved its adoption, which motion being duly seconded by Councilman Simon, was upon roll call carried and the resolution adopted by the following vote:

AYES: Councilmen: Mitchell, Robinson, Shastid, Simon, Smith
and Mayor Davies
NOES: Councilmen: None
ABSENT: Councilmen: Hughes

(SEAL)

ATTEST



W. T. Chynoweth, City Clerk

MODESTO CITY COUNCIL
RESOLUTION NO. 67-707

A RESOLUTION APPROVING RIGHT OF WAY AGREEMENT BETWEEN THE CITY OF MODESTO AND JAMES AND EILEEN H. VAN PARKS--DEDICATION OF PROPERTY FOR WIDENING OF YOSEMITE BOULEVARD FOR STATE HIGHWAY PURPOSES

BE IT HEREBY RESOLVED by the Council of the City of Modesto that the right of way agreement between the City of Modesto and James and Eileen H. Van Parks

for right-of-way dedication of property for the widening of Yosemite Boulevard for State Highway purposes.

be and it is hereby approved. For further particulars, reference is made to a copy of the agreement on file in the office of the City Clerk.

BE IT FURTHER RESOLVED that the City Manager and City Clerk of the City of Modesto be, and they are hereby authorized and directed to execute said right of way agreement on behalf of the City of Modesto.

The foregoing resolution was introduced at a regular meeting of the Council of the City of Modesto held on the 21st day of August, 1967 by Councilman Shastid, who moved its adoption, which motion being duly seconded by Councilman Robinson, was upon roll call carried and the resolution adopted by the following vote:

AYES: Councilmen: Mitchell, Robinson, Shastid, Simon,
Smith and Mayor Davies

NOES: Councilmen: None

ABSENT: Councilmen: Hughes

ATTEST:


~~XXXXXXXXXXXX~~, City Clerk
W. T. CHYNOWETH,

MODESTO CITY COUNCIL
RESOLUTION NO. 67-708

A RESOLUTION APPROVING AGREEMENT BETWEEN THE CITY OF MODESTO AND
MODESTO CITY SCHOOLS FOR WATER AND SEWER SERVICE TO ROBERTSON ROAD
SCHOOL

BE IT HEREBY RESOLVED by the Council of the City of Modesto
that the agreement between the City of Modesto and Modesto City Schools

for water and sewer service to Robertson Road School


be, and it is hereby approved.

BE IT FURTHER RESOLVED that the execution of said agreement
by the designated city officials be authorized.

The foregoing resolution was introduced at a regular meeting
of the Council of the City of Modesto held on the 21st day of
August , 19 67, by Councilman Shastid , who moved its adoption,
which motion being duly seconded by Councilman Robinson
was upon roll call carried and the resolution adopted by the following
vote:

AYES: Councilmen: Mitchell, Robinson, Shastid, Simon, Smith and
Mayor Davies
NOES: Councilmen: None
ABSENT: Councilmen: Hughes

ATTEST:


W. T. CHYNOWETH, City Clerk

MODESTO CITY COUNCIL
RESOLUTION NO. 67-709

A RESOLUTION INSTRUCTING THE SUPERINTENDENT OF
STREETS TO GIVE NOTICE REQUIRING CONSTRUCTION OF
SIDEWALK ALONG CERTAIN
STREETS IN THE CITY OF MODESTO. (BLOCK 2029, LOT 35 -
HAGEN)

WHEREAS, Chapter 27 of Part 3 of Division 7 of the Streets
and Highways Code of the State of California establishes a procedure
pursuant to which the construction of sidewalk
may be required, and

WHEREAS, in accordance with Section 5876 of the Streets
and Highways Code, the Superintendent of Streets finds that
sidewalk have been constructed, or construc-
tion has been guaranteed, in front of the properties constituting
more than fifty per cent (50%) of the street frontage of
Block 2029, Lot 35

NOW, THEREFORE, BE IT RESOLVED by the Council of the City
of Modesto as follows:

SECTION 1. The Superintendent of Streets is hereby
directed to notify the owners of record of the properties described
as follows:

All that real property in the City of Modesto, County of Stanislaus,
State of California, described as follows:

A portion of Lot Thirty-five (35) of the "Wilson School Tract" accord-
ing to the Map thereof, filed in the office of the County Recorder of
Stanislaus County, State of California, on March 24, 1924, in Volume 9
of Maps, at Page 82 and more particularly described as follows:

Commencing at the Southwest corner of Lot 35, and running thence easterly
abng the South line of said Lot, 30 feet to the east line of North Wilson
Avenue; thence Northerly along said line 37 feet to the Northwest corner
of that certain parcel of land heretofore conveyed by John B. Beard and
wife, to Dwight W. Culbertson and wife by Deed dated February 17, 1939
and recorded March 18, 1939 in Volume 677 of the Official Records at
Page 314, Stanislaus County Records, and the point of beginning of the
land herein described; thence Easterly, along the Northerly line of
said lands conveyed to Culbertson, 134.57 feet; thence Northerly and
parallel to the East line of North Wilson Avenue, 64.35 feet, more or
less, to the South line of Roble Avenue; thence westerly along the South
line of Roble Avenue 134.59 feet, to the aforementioned east line of
North Wilson Avenue; thence south along said last mentioned line 64.35
feet, to the point of beginning.

Reserving therefrom a right of way for alley purposes over the easterly
ten (10) feet thereof.

to construct or cause to be constructed sidewalk
along the street frontage of the property/properties hereinabove
described, all of said construction to be in accordance with City
of Modesto standards for such construction work.

SECTION 2. The 5th day of September, 1967, at
4:20 o'clock P.M., in the Council Chambers, located in the
City Hall, 801 Eleventh Street, Modesto, California, is set as the
time and place where the Council will hear and pass upon objections
or protests, if any, which may be raised by any property owner or
other interested persons relating to the proposed work.

SECTION 3. The Superintendent of Streets is hereby
authorized to implement the provisions of this resolution in
accordance with the procedure contained in Chapter 27, Part 3,
Division 7 of the Streets and Highways Code of the State of
California.

The foregoing resolution was introduced at a regular
meeting of the Council of the City of Modesto held on the 21st
day of August, 1967, by Councilman Shastid,
who moved its adoption, which motion being duly seconded by
Councilman Robinson, was upon roll call carried and the
resolution adopted by the following vote:

AYES: Councilmen: Mitchell, Robinson, Shastid, Simon, Smith
and Mayor Davies
NOES: Councilmen: None
ABSENT: Councilmen: Hughes

ATTEST: W. T. Chynoweth
W. T. CHYNOWETH, City Clerk

(SEAL)

APPROVED AS TO DESCRIPTION:

BY Mel Jones
Public Works Department

MODESTO CITY COUNCIL
RESOLUTION NO. 67-710

A RESOLUTION ACCEPTING IMPROVEMENTS IN SURREY PARK SUBDIVISION AND AUTHORIZING RELEASE OF SUBDIVISION BOND UPON EXPIRATION OF STATUTORY LIEN PERIOD

WHEREAS, William Stensaas and Mildred E. Stensaas, and R. W. Derby, Jr., subdividers of Surrey Park Subdivision, have filed an Instrument of Credit in the amount of \$19,500 to guarantee the improvements in Surrey Park Subdivision; and

WHEREAS, the Assistant City Engineer, in a memorandum dated August 17, 1967, has stated that the improvements in the aforesaid subdivision have been completed to his satisfaction, that it would be in order for the City Clerk to file a notice of completion, and has recommended the release of the instrument of credit upon expiration of the statutory lien period;

NOW, THEREFORE, BE IT HEREBY RESOLVED by the Council of the City of Modesto that the instrument of credit in the amount of \$19,500 filed by Wells Fargo Bank to guarantee improvements in Surrey Park Subdivision, be and it is hereby released upon expiration of the statutory lien period (65 days).

BE IT FURTHER RESOLVED that the City Clerk be, and he is hereby authorized to file a notice of completion covering the completion of improvements in Surrey Park Subdivision.

The foregoing resolution was introduced at a regular meeting of the Council of the City of Modesto held on the 21st day of August, 1967 by Councilman Shastid, who moved its adoption, which motion being duly seconded by Councilman Robinson, was upon roll call carried and the resolution adopted by the following vote:

AYES: Councilmen: Mitchell, Robinson, Shastid, Simon, Smith
and Mayor Davies

NOES: Councilmen: None

ABSENT: Councilmen: Hughes

ATTEST:

W. T. Chynoweth
W. T. CHYNOWETH, City Clerk

MODESTO CITY COUNCIL,
RESOLUTION NO. 67-711

A RESOLUTION ESTABLISHING RULES AND REGULATIONS FOR THE USE OF DEL WEBB FIELD, ESTABLISHING CONDITIONS FOR THE ISSUANCE OF PERMITS FOR THE USE THEREOF, AND RESCINDING RESOLUTIONS NO. 61-454 and 63-434.

WHEREAS, from time to time, the City receives requests for permission to use Del Webb Field for special events, and

WHEREAS, the Council finds it desirable that permission for these uses be handled administratively, and

WHEREAS, Section 12-3.03 of the Municipal Code authorizes the Council by resolution to control and regulate the use of Del Webb Field,

NOW, THEREFORE, BE IT RESOLVED by the Council of the City of Modesto as follows:

SECTION 1. GRANTING OF PERMITS. The Director of Parks and Recreation is hereby authorized to grant permits to persons and organizations which submit requests for use of said Del Webb Field in writing to the Director of Parks and Recreation. All such requests shall be approved or denied by the Director subject to the conditions herein specified, provided the requested use will not interfere with the primary use of the field for professional baseball. Any person excepting to the denial of his request by the Director of Parks and Recreation may appeal the decision to the Council in accordance with the provisions of Chapter 4 of Title I of the Modesto Municipal Code.

SECTION 2. FEES FOR USE. Except as hereinafter set forth, those persons and organizations granted permission to use Del Webb Field shall be required to pay the following fees, based on actual attendance at each activity or event carried on or held in Del Webb Field:

0	-	500 attendance	\$ 50.00
501	-	750 attendance	\$ 75.00
751	-	1,000 attendance	\$100.00
1,001	-	2,000 attendance	\$150.00
2,001	-	and above	\$200.00

Said fees shall be paid to the Director of Finance.

Exception:

If the activity is managed and carried on wholly by a non-profit institution or organization for the benefit of charitable, religious, or benevolent purposes, and if such non-profit institution or organization will derive, both directly and indirectly, any and all profits to be derived from such activity, then the fees imposed by this section shall be waived; but no person, firm, or corporation engaged in the business of conducting any such activity shall be relieved of the fees imposed by this section solely by reason of the sponsorship of such activity by an institution or organization which might itself be exempt from such fees.

SECTION 3. ADVANCE DEPOSIT. Based upon prior use of Del Webb Field by the persons and organizations which request permits under the provisions of this resolution, advance deposits shall be paid to the Director of Finance for the use of said Del Webb Field. The amount of these advance deposits shall be determined in each case by the Director of Finance based upon prior use of the field by such persons and organizations and shall be paid to the Director of Finance prior to the time the permit is granted for such use.

SECTION 4. RULES AND REGULATIONS. The granting of permits for the use of Del Webb Field (hereinafter referred to as the "facility") shall be subject to the following rules and regulations:

(a) The facility is available and adequate for the requested use on the date requested.

(b) Requests shall be presented in writing to the City of Modesto Parks and Recreation Department far enough in advance of the proposed use so that reservations may be completed and confirmed two weeks prior to the use of the facility.

(c) User agrees in writing to indemnify and hold the City, its agents, officers and employees harmless from any and all liability for personal injuries, property damage and costs and charges of any kind or character arising out of or relating to or in any way connected with the exercise of said permit, and to reimburse the City for any damage to the facility occurring or resulting from or during its use.

(d) User agrees in writing, at its own cost and expense to defend any and all law suits arising out of or in any way connected with the exercise of said permit.

(e) User shall take out and maintain during the life of the permit Public Liability and Property Damage Insurance to protect it and any persons performing work under the permit from claims for damages for personal injury, including accidental death, as well as claims for property damage, which may arise out of the rights granted by the permit, whether by itself, or anyone directly or indirectly employed or contracted by user. The amount of such insurance shall be as follows:

Public Liability and Property Damage Insurance in an amount not less than One Hundred Thousand and no/100ths (\$100,000.00) Dollars for injuries, including accidental death, to any one person, subject to the same limit for each person in an amount not less than Three Hundred Thousand and no/100ths (\$300,000.00) Dollars on account of one occurrence; and Property Damage Insurance in an amount not less than Twenty-Five Thousand and no/100ths (\$25,000.00) Dollars.

The policy of insurance so provided shall contain a contractual liability endorsement covering the liability assumed by the applicant by the terms of the permit granted hereunder, and shall contain a provision that such policy may not be cancelled except after ten (10) days notice in writing to the City Clerk.

User shall furnish the Director of Parks and Recreation with a certificate of insurance as evidence of the required insurance.

(f) A key deposit of \$2.50 will be charged for all keys issued. Failure to return the keys to the Parks and Recreation Department within 48 hours after the close of the activity will constitute adequate grounds for the denial of future use of this facility and forfeiture of the key deposit, and does not relieve the person responsible of the obligation to return any such keys in his possession.

(g) If lights are desired during the activity, the user shall be responsible for having the power turned on by the Modesto Irrigation District. All power bills shall be paid by the person or

organization using the lights. If the activity takes place during the baseball season, the user shall make arrangements with the Modesto Professional Baseball Team for the use of the lights, and shall pay for the use of the lights before a permit will be issued.

(h) The person or organization proposing to use the facility, and a representative of the Parks and Recreation Department shall together inspect the area 24 hours before the activity is to take place.

(i) No user shall carry on any activity which will be injurious to the facility.

(j) All users must clear the facility, lock the gates and doors, turn off all lights, and vacate the premises, including the parking lot, by midnight, unless other arrangements have been made and approved by the Director of Parks and Recreation.

(k) Users shall, at their own expense, supply any additional equipment necessary to carry on the proposed activity. Existing facilities at the field may be used in conjunction with the approved activity. Any alterations to the existing facilities must be cleared with the Director of Parks and Recreation prior to the use of the facility, and the facility shall be restored to its original status immediately after the activity has ended.

(l) Arrangements for concession facilities must be made with the Modesto Professional Baseball Team.

(m) Arrangements for police protection of the area inside and outside of the facility shall be made in advance of the activity. All fire regulations shall be observed. No car or other obstruction shall be permitted around any exit gates or the area between the main ticket booth and the main entrance to the field. Cars must be parked in the parking lot in an orderly fashion, and in such a way as to permit emergency vehicles to gain entrance to any and all parts of the field.

(n) Users shall make arrangements for clean-up of the facility immediately after the activity, and the premises shall be left in a clean and orderly condition. Upon failure to do so, the City will order the field cleaned and bill the user; and this shall be

considered sufficient grounds to deny future use of the facility by such users.

(o) User shall also comply with the rules and regulations governing the use of Del Webb Field as set forth in Section 12-3.02 of the Modesto Municipal Code.

SECTION 5. FURNISHING PERMITS. The Director of Parks and Recreation shall furnish user with a copy of the permit, setting forth the terms and conditions of the permit. The Director shall not issue a permit until he has been furnished with the certificate of insurance required by this resolution. User shall be required to sign a copy of the permit which shall be maintained on file in the Parks and Recreation Department and no right shall be conferred by any permit authorized under this resolution until said written consent to the terms and conditions of the permit is executed by the user.

SECTION 6. REPEALS. Resolution No. 61-454 adopted by the Council on October 16, 1961, and Resolution No. 63-434 adopted by the Council on September 16, 1963, are hereby rescinded.

The foregoing resolution was introduced at a regular meeting of the Council of the City of Modesto held on the 21st day of August, 1967, by Councilman Shastid, who moved its adoption which motion being duly seconded by Councilman Robinson, was upon roll call carried and the resolution adopted by the following vote:

AYES: Councilmen: Mitchell, Robinson, Shastid, Simon, Smith
and Mayor Davies

NOES: Councilmen: None

ABSENT: Councilmen: Hughes

ATTEST:

W. T. Chynoweth
W. T. CHYNOWETH, City Clerk

(SEAL)

APPROVED AS TO FORM:

BY: Elwyn L. Johnson
ELWYN L. JOHNSON, City Attorney

MODESTO CITY COUNCIL
RESOLUTION NO. 67-712

A RESOLUTION APPROVING APPROPRIATION TRANSFER TO RETAIN GRIFFENHAGEN-KROEGER, INC., TO ASSIST IN SELECTION OF POLICE CHIEF

BE IT HEREBY RESOLVED BY THE COUNCIL of the City of Modesto that the following appropriation transfer(s) be approved:

GENERAL (101)

FROM: General Reserve (60)	\$2,000.00
TO: Personnel, Services, Prof. & Other (235-17)	2,000.00

(To appropriate funds to hire Griffenhagen-Kroeger to recruit for police chief at fee not to exceed 15 per cent of first year's salary.)

The foregoing resolution was introduced at a regular meeting of the Council of the City of Modesto held on the 21st day of August, 1967 by Councilman Robinson, who moved its adoption, which motion being duly seconded by Councilman Smith, was upon roll call carried and the resolution adopted by the following vote:

AYES:	Councilmen:	Mitchell, Robinson, Shastid, Simon, Smith and Mayor Davies
NOES:	Councilmen:	None
ABSENT:	Councilmen:	Hughes

ATTEST: W. T. Chynoweth
W. T. CHYNOWETH
City Clerk

MODESTO CITY COUNCIL
RESOLUTION NO. 67-713

A RESOLUTION DENYING APPLICATION OF BEDFORD
ASSOCIATES, INC. FOR AN AMENDMENT TO SECTION
18-3-9 OF THE ZONING MAP.

WHEREAS, a verified application to amend Section 18-3-9 of the Zoning Map was filed by Bedford Associates, Inc. to reclassify from R-3 to P-D the property described on the attached Exhibit A which is hereby made a part of this resolution as though set forth in full herein, and

WHEREAS, said application was set for public hearing before the Planning Commission at its regular meeting of April 18, 1967, and the application was further considered by the Planning Commission on May 16, 1967, at its regular meeting place located in the Council Chambers in the City Hall, 801 11th Street, Modesto, California, at the hours of 1:30 o'clock P. M. and ~~8:15~~ 8:15 o'clock P. M., respectively, and

WHEREAS, the hearing on said application and the further consideration thereof was held at the above times and place, and evidence both oral and documentary, was taken and introduced, and

WHEREAS, thereafter the Commission adopted Resolution No. 67-49 recommending to the Council an amendment to Section 18-3-9 of the Zoning Map, as requested by the applicant, and

WHEREAS, said matter was set for public hearing before the Council at its regular meeting place at 8:30 o'clock P. M., June 12, 1967, and

WHEREAS, said hearing was held at the above time and place, and evidence both oral and documentary was taken and introduced and the Council adopted Resolution No. 67-471, referring the proposed amendment to Section 18-3-9 of the Zoning Map back to the Planning Commission for further study, as provided by Section 10-2.2114 of the Municipal Code, and

WHEREAS, by letter addressed to the Mayor and Members of the City Council dated August 10, 1967, the Planning Commission reaffirmed its previous decision of approval of the proposed amendment to Section 18-3-9 of the Zoning Map, and

WHEREAS, the evidence, both oral and documentary, introduced at the public hearing before the Council indicated as follows:

(a) The proposed rezoning does not comply with the General Plan;

(b) The proposed rezoning constitutes spot zoning insofar as the commercial part of the development is concerned; and

(c) The proposed rezoning constitutes more strip commercial zoning on a street which is now primarily residentially zoned.

NOW, THEREFORE, BE IT RESOLVED by the Council of the City of Modesto that the application of Bedford Associates, Inc. to amend Section 18-3-9 of the Zoning Map to reclassify from R-3 to P-D the property described on the attached Exhibit A, be and it is hereby denied.

The foregoing resolution was introduced at a regular meeting of the Council of the City of Modesto held on the 21st day of August, 1967, by Councilman Smith, who moved its adoption, which motion being duly seconded by Councilman Mitchell, was upon roll call carried and the resolution adopted by the following vote:

AYES: Councilmen: Mitchell, Shastid, Simon, Smith, Mayor Davies

NOES: Councilmen: Robinson

ABSENT; Councilmen: Hughes

(SEAL)

ATTEST:

W. T. Chynoweth
W. T. CHYNOWETH, City Clerk

APPROVED AS TO FORM:

By Elwyn L. Johnson
ELWYN L. JOHNSON, City Attorney

APPROVED AS TO DESCRIPTION:

By Donald E. Fey
Planning Department

All that portion of the southeast quarter of section 18, township 3 south, range 9 east, Mount Diablo Base and Meridian, described as follows:

Commencing at the northeast corner of the southeast quarter of said section 18; thence west a distance of 20.00 feet to the west line of Tully Road, as said Tully Road existed as a 40 foot road; thence south $0^{\circ} 30'$ west along the west line of said Tully Road a distance of 1,074.02 feet to the northeast corner of land conveyed to Coralaine Garden Apartments, a partnership, recorded March 6, 1964, in volume 1929 of official records, at page 226, as Instrument No. 9540; thence north $87^{\circ} 47' 30''$ west along the north line of said Coralaine Garden Apartments property a distance of 249.99 feet to the northwest corner of said Coralaine Garden Apartments property; thence south $0^{\circ} 29' 15''$ west along the west line of said Coralaine Garden Apartments property a distance of 173.00 feet to the southwest corner of the aforementioned property, said corner also being a point on the west line of that certain property conveyed to Richard C. Smith, Et Ur, by deed recorded March 22, 1949, in Volume 961 of official records at page 434; thence continuing south $0^{\circ} 29' 15''$ west along the west line of said Smith property a distance of 132.03 feet to the southwest corner of said Smith property; thence continuing south $0^{\circ} 29' 15''$ west a distance of 5.67 feet to the true point of beginning; thence south $87^{\circ} 09' 02''$ east a distance of 224.72 feet to the existing west right-of-way line of Tully Road, as said Tully Road exists as a 90 foot road; thence south $0^{\circ} 30'$ west along the west line of said Tully Road 163.68 feet to the northeast corner of the property conveyed to J.E. Fulford, Et Al, by deed recorded May 12, 1964 in Book 1946, page 308 official records, as Instrument No. 13851; thence continue south $0^{\circ} 30'$ west 17.45 feet; thence along a tangent curve concave to the northwest, having a radius of 15.00 feet, a tangent of 15.11 feet, a central angle of $90^{\circ} 24'$, an arc length of 23.67 feet; thence north $89^{\circ} 06'$ west 209.89 feet, to a point on the east line of the property conveyed to Lloyd G. Overholser, Et Ur, by deed recorded June 9, 1955 in Book 1296, page 644, as Instrument No. 16792; thence north along said east line 197 feet, more or less, to the point of beginning.

Also including the westerly 45 feet of Tully Road and the northerly 30 feet of Briggsmore Avenue adjacent to the above described property, and

EXHIBIT A

MODESTO CITY COUNCIL
RESOLUTION NO. 67-714

A RESOLUTION CONSENTING TO COMMENCEMENT OF PROCEEDINGS TO ANNEX INHABITED TERRITORY DESIGNATED AS THE STRATHMORE ADDITION TO THE CITY OF MODESTO UNDER THE ANNEXATION ACT OF 1913.

WHEREAS, on July 17, 1967, a request for consent to commence proceedings to annex certain territory referred to as the Strathmore Addition to the City of Modesto was presented to the Council, and

WHEREAS, on July 17, 1967, said request was referred to the Planning Commission of the City of Modesto for investigation, report and recommendation, and

WHEREAS, on August 15, 1967, the Modesto City Planning Commission rendered its report and recommendation to the City Council, favoring the commencement of annexation proceedings, and

WHEREAS, it is the desire of the City Council to give its consent to the commencement of such annexation proceedings upon the condition that the electors within said territory be informed at the time the petition for annexation is circulated that the question to be submitted to said electors shall be whether said territory shall be annexed to, incorporated in, and made a part of the City of Modesto and the property therein subjected to taxation after annexation equally with the property within the City to pay the bonded indebtedness of the City of Modesto for the acquisition, construction or completion of municipal improvements outstanding or authorized at the date of the first publication of the notice of the election,

NOW, THEREFORE, BE IT RESOLVED by the Council of the City of Modesto as follows:

SECTION 1. That said unincorporated territory proposed to be annexed to the City of Modesto be and it is hereby designated as the Strathmore Addition; said territory is contiguous to the City of Modesto and is shown on that certain map marked Exhibit "A" entitled, "Proposed Strathmore Addition"

dated July 6, 1967, which is attached hereto and made a part hereof.

SECTION 2. That consent be and it is hereby granted for the commencement of annexation proceedings of said Strathmore Addition in accordance with the Annexation Act of 1913, as amended, provided the petition for annexation contains the request that the question to be submitted to the electors residing in the territory proposed to be annexed shall be whether said territory shall be annexed to, incorporated in, and made a part of the City of Modesto and the property therein subjected to taxation after annexation equally with the property within the City to pay the bonded indebtedness of the City of Modesto for the acquisition, construction or completion of municipal improvements outstanding or authorized at the date of the first publication of the notice of the election.

The foregoing resolution was introduced at a regular meeting of the Council of the City of Modesto held on the 21st day of August, 1967, by Councilman Shastid, who moved its adoption, which motion being duly seconded by Councilman Robinson, was upon roll call carried and the resolution adopted by the following vote:

AYES: Councilmen: Mitchell, Robinson, Shastid, Simon, Smith
and Mayor Davies
NOES: Councilmen: None
ABSENT: Councilmen: Hughes

ATTEST: W.T. Synneth
City Clerk

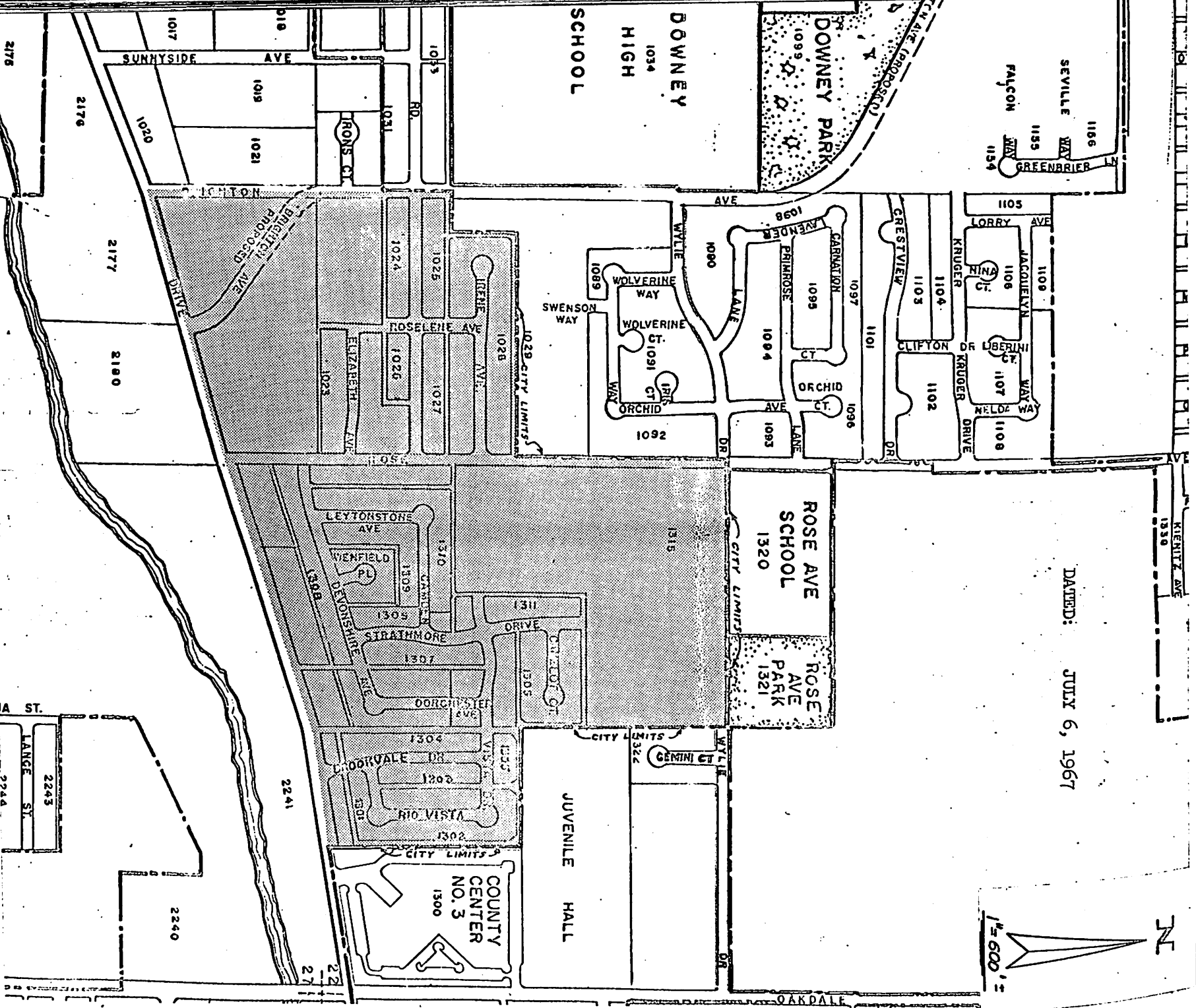
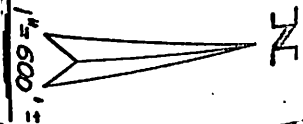
(SEAL)

APPROVED AS TO FORM:

By Elwyn L. Johnson
ELWYN L. JOHNSON, City Attorney

PROPOSED SRAI HIJURE ADDITION

DATED: JULY 6, 1967



2176
2177
2178
2179
2180
2181
2182
2183
2184
2185
2186
2187
2188
2189
2190
2191
2192
2193
2194
2195
2196
2197
2198
2199
2200
2201
2202
2203
2204
2205
2206
2207
2208
2209
2210
2211
2212
2213
2214
2215
2216
2217
2218
2219
2220
2221
2222
2223
2224
2225
2226
2227
2228
2229
2230
2231
2232
2233
2234
2235
2236
2237
2238
2239
2240
2241
2242
2243
2244
2245
2246
2247
2248
2249
2250
2251
2252
2253
2254
2255
2256
2257
2258
2259
2260
2261
2262
2263
2264
2265
2266
2267
2268
2269
2270
2271
2272
2273
2274
2275
2276
2277
2278
2279
2280
2281
2282
2283
2284
2285
2286
2287
2288
2289
2290
2291
2292
2293
2294
2295
2296
2297
2298
2299
2300

MODESTO CITY COUNCIL
RESOLUTION NO. 67-715

A RESOLUTION CONSENTING TO COMMENCEMENT OF PROCEEDINGS TO ANNEX INHABITED TERRITORY DESIGNATED AS THE SANTA CRUZ ADDITION TO THE CITY OF MODESTO UNDER THE ANNEXATION ACT OF 1913.

WHEREAS, on July 17, 1967, a request for consent to commence proceedings to annex certain territory referred to as the Santa Cruz Addition to the City of Modesto was presented to the Council, and

WHEREAS, on July 17, 1967, said request was referred to the Planning Commission of the City of Modesto for investigation, report and recommendation, and

WHEREAS, on August 15, 1967, the Modesto City Planning Commission rendered its report and recommendation to the City Council, favoring the commencement of annexation proceedings, and

WHEREAS, it is the desire of the City Council to give its consent to the commencement of such annexation proceedings upon the condition that the electors within said territory be informed at the time the petition for annexation is circulated that the question to be submitted to said electors shall be whether said territory shall be annexed to, incorporated in, and made a part of the City of Modesto and the property therein subjected to taxation after annexation equally with the property within the City to pay the bonded indebtedness of the City of Modesto for the acquisition, construction or completion of municipal improvements outstanding or authorized at the date of the first publication of the notice of the election,

NOW, THEREFORE, BE IT RESOLVED by the Council of the City of Modesto as follows:

SECTION 1. That said unincorporated territory proposed to be annexed to the City of Modesto be and it is hereby designated as the Santa Cruz Addition; said territory is contiguous to the City of Modesto and is shown on that certain map marked Exhibit "A" entitled, "Proposed Santa Cruz Addition".

dated July 6, 1967, which is attached hereto and made a part hereof.

SECTION 2. That consent be and it is hereby granted for the commencement of annexation proceedings of said Santa Cruz Addition in accordance with the Annexation Act of 1913, as amended, provided the petition for annexation contains the request that the question to be submitted to the electors residing in the territory proposed to be annexed shall be whether said territory shall be annexed to, incorporated in, and made a part of the City of Modesto and the property therein subjected to taxation after annexation equally with the property within the City to pay the bonded indebtedness of the City of Modesto for the acquisition, construction or completion of municipal improvements outstanding or authorized at the date of the first publication of the notice of the election.

The foregoing resolution was introduced at a regular meeting of the Council of the City of Modesto held on the 21st day of August, 1967, by Councilman Shastid, who moved its adoption, which motion being duly seconded by Councilman Robinson, was upon roll call carried and the resolution adopted by the following vote:

AYES: Councilmen: Mitchell, Robinson, Shastid, Simon, Smith and Mayor Davies

NOES: Councilmen: None

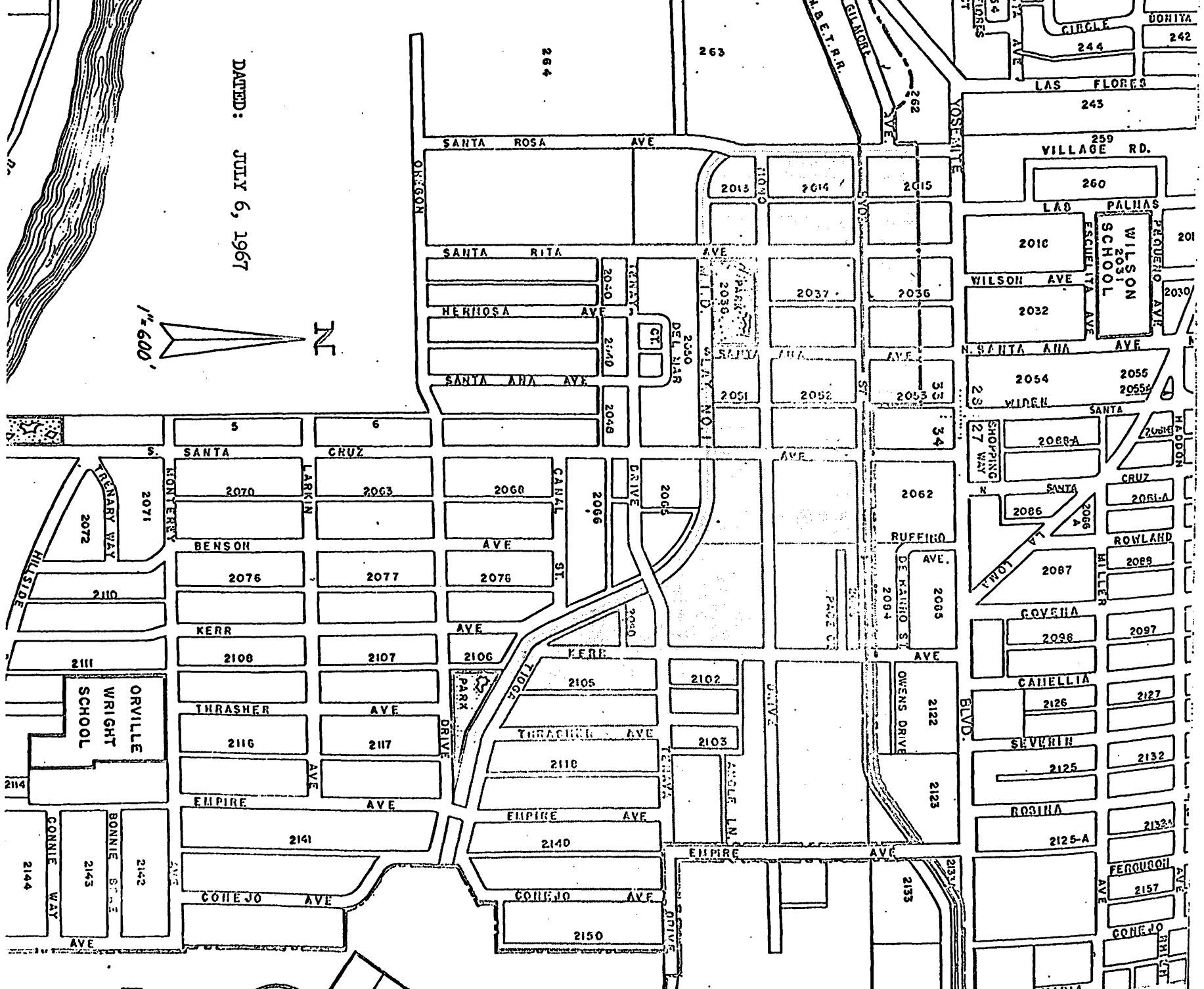
ABSENT: Councilmen: Hughes

ATTEST: W.T. Chapman
City Clerk

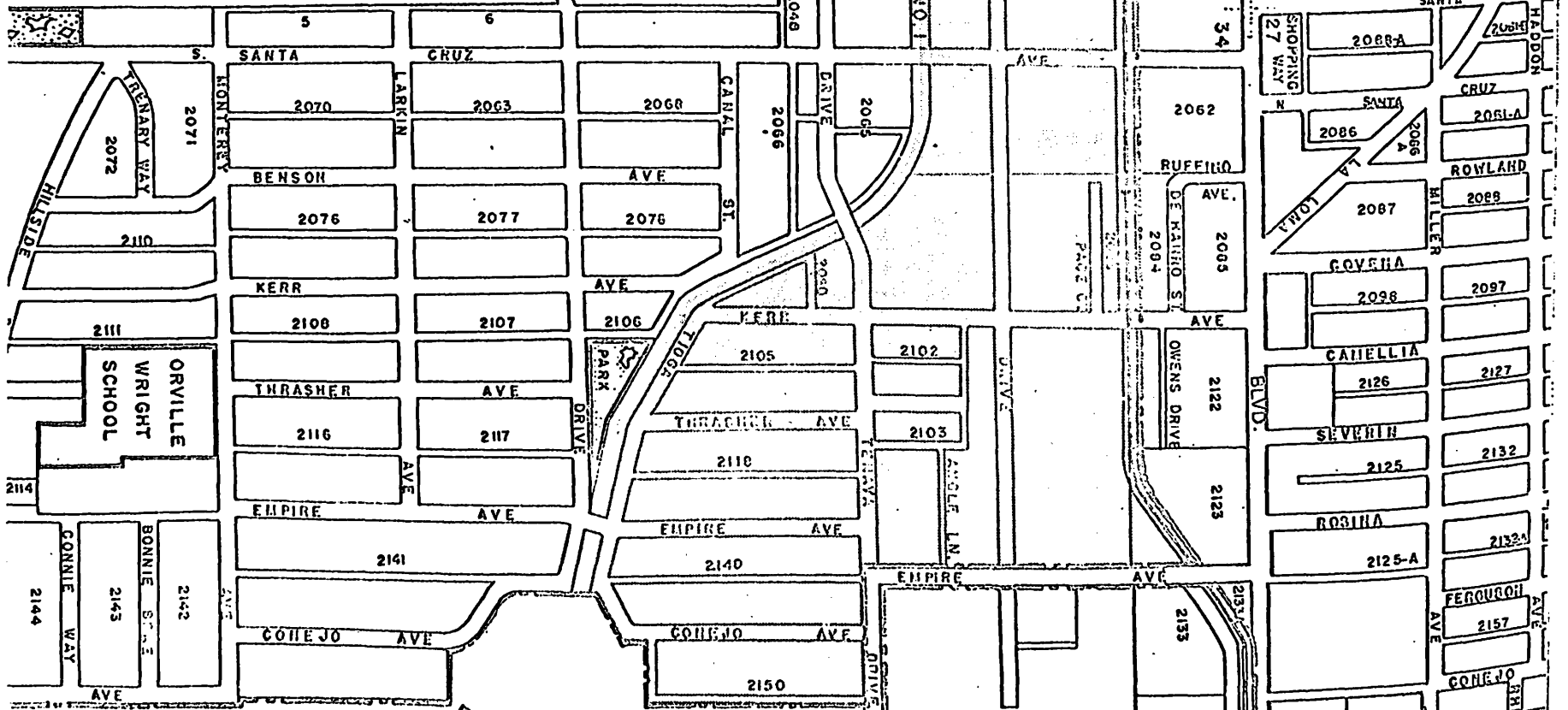
(SEAL)

APPROVED AS TO FORM:

By Elwyn L. Johnson
ELWYN L. JOHNSON, City Attorney



DATED: JULY 6, 1967



2151
 2152
 2153
 2154
 2155
 2156
 2157
 2158
 2159
 2160
 2161
 2162
 2163
 2164
 2165
 2166
 2167
 2168
 2169
 2170
 2171
 2172
 2173
 2174
 2175
 2176
 2177
 2178
 2179
 2180
 2181
 2182
 2183
 2184
 2185
 2186
 2187
 2188
 2189
 2190
 2191
 2192
 2193
 2194
 2195
 2196
 2197
 2198
 2199
 2200

MODESTO CITY COUNCIL
RESOLUTION NO. 67-716

A RESOLUTION REFERRING THE PROPOSED AMENDMENT OF P-D ZONE FOR THE DOWNTOWN AREA TO THE PLANNING COMMISSION FOR REPORT AND RECOMMENDATION

WHEREAS, the Downtown Planning Development Study Group has drafted amendments to the P-D Zone which would be necessary in order that it may be used in the downtown area

NOW, THEREFORE, BE IT HEREBY RESOLVED by the Council of the City of Modesto that the proposed amendment of P-D Zone for the downtown area be, and it is hereby referred to the Planning Commission for report and recommendation.


The foregoing resolution was introduced at a regular meeting of the Council of the City of Modesto held on the 21st Day of August, 1967 by Councilman Shastid, who moved its adoption, which motion being duly seconded by Councilman Robinson, was upon roll call carried and the resolution adopted by the following vote:

AYES: Councilmen: Mitchell, Robinson, Shastid, Simon, Smith
and Mayor Davies

NOES: Councilmen: None

ABSENT: Councilmen: Hughes

ATTEST:



W. T. Chynoweth, City Clerk

MODESTO CITY COUNCIL
RESOLUTION NO. 67-717

A RESOLUTION SETTING TIME AND PLACE FOR HEARING OF HENRY B. DAVIS
FOR A TAXI DRIVERS PERMIT

BE IT HEREBY RESOLVED by the Council of the City of Modesto
that September 11, 1967 , at 8:00 P. M. in the Council
Chambers, City Hall, 801 Eleventh Street, Modesto, California,
is hereby set as the time and place for consideration of
Henry B. Davis* request for a Taxi Drivers Permitt

The foregoing resolution was introduced at a regular meeting
of the Council of the City of Modesto held on the 28th day of
August, 1967 by Councilman Hughes , who moved its
adoption, which motion being duly seconded by Councilman Mitchell ,
was upon roll call carried and the resolution adopted by the
following vote:

AYES: Councilmen:

NOES: Councilmen:

ABSENT: Councilmen:

ATTEST:

W. T. Chynoweth

~~XXXXXXXXXXXX~~, City Clerk
W. T. CHYNOWETH,

MODESTO CITY COUNCIL
RESOLUTION NO. 67-718

A RESOLUTION ACCEPTING THE CONSTRUCTION OF THE ACTIVITIES BUILDING
AT WESTSIDE PARK (BROUWER BROTHERS')

WHEREAS, a report has been filed by the Director of Public
Works that the construction of the Activities Building at Westside
Park

has been completed by Brouwer Brothers'


in accordance with the contract agreement, dated April 3, 1967

NOW, THEREFORE, BE IT RESOLVED that the construction of
the Activities Building
be accepted from said contractor,

that Notice of Completion be filed with the Recorder of Stanislaus
County and that payment of amounts due in the amount of \$6,479.00 ,
as provided in the contract, be authorized.

The foregoing resolution was introduced at a regular meeting
of the Council of the City of Modesto held on the 28th day of August
1967, by Councilman Hughes , who moved its adoption, which motion
being duly seconded by Councilman Mitchell , was upon roll call
carried and the resolution adopted by the following vote:

AYES: Councilmen: Hughes, Mitchell, Robinson, Shastid, Simon
Smith and Mayor Davies
NOES: Councilmen: None
ABSENT: Councilmen: None

ATTEST: 
~~REC'D~~ W. T. Chynoweth, City Clerk
W. T. Chynoweth,

MODESTO CITY COUNCIL
RESOLUTION NO. 67-719

A RESOLUTION ACCEPTING THE BID OF MODESTO INDUSTRIAL ELECTRICAL COMPANY FOR WATER MAINS IN NORTHVIEW PARK SUBDIVISION

WHEREAS, Resolution No. 67-665 , adopted by the Council of the City of Modesto on August 14, 1967 , approved the plans and specifications for the installation of water mains in Northview Park and authorized the calling for bids, and

WHEREAS, the bids received for the installation of water mains in Northview Park were opened at 10:10 am. on August 22, 1967 and later tabulated by the Public Works Department for the consideration of the Council, and

WHEREAS, the Public Works Department has recommended that the bid of Modesto Industrial Electrical Company be accepted as the lowest responsible bid.

NOW, THEREFORE, BE IT RESOLVED by the Council of the City of Modesto that the bid of Modesto Industrial Electrical Company be accepted and the execution of a contract for the completion of the project by the City's designated officials be authorized.


The foregoing resolution was introduced at a regular meeting of the Council of the City of Modesto held on the 28th day of August , 1967 , by Councilman Mitchell , who moved its adoption, which motion being duly seconded by Councilman Robinson , was upon roll call carried and the resolution adopted by the following vote:

AYES: Councilmen: Hughes, Mitchell, Robinson, Shastid, Simon, Smith and Mayor Davies

NOES: Councilmen: None

ABSENT: Councilmen: None

ATTEST:


W. T. CHYNOWETH, City Clerk

MODESTO CITY COUNCIL
RESOLUTION NO. 67-720

A RESOLUTION ACCEPTING THE BID OF MODESTO INDUSTRIAL ELECTRICAL COMPANY FOR WATER MAINS IN YORKSHIRE MANOR NO. 4 SUBDIVISION

WHEREAS, Resolution No. 67-644 , adopted by the Council of the City of Modesto on August 7, 1967 , approved the plans and specifications for the construction of Water Mains in Yorkshire Manor No. 4 Subdivision and authorized the calling for bids, and

WHEREAS, the bids received for the construction of water mains in Yorkshire Manor No. 4 Subdivision were opened at 10:00 a.m. on August 22, 1967 and later tabulated by the Public Works Department for the consideration of the Council, and

WHEREAS, the Public Works Department has recommended that the bid of Modesto Industrial Electrical Company be accepted as the lowest responsible bid.

NOW, THEREFORE, BE IT RESOLVED by the Council of the City of Modesto that the bid of Modesto Industrial Electrical Company be accepted and the execution of a contract for the completion of the project by the City's designated officials be authorized.

The foregoing resolution was introduced at a regular meeting of the Council of the City of Modesto held on the 28th day of August , 1967 , by Councilman Mitchell , who moved its adoption, which motion being duly seconded by Councilman Robinson , was upon roll call carried and the resolution adopted by the following vote:

AYES: Councilmen: Hughes, Mitchell, Robinson, Shastid, Simon, Smith
and Mayor Davies
NOES: Councilmen: None
ABSENT: Councilmen: None

ATTEST: W. T. Chynoweth
W. T. Chynoweth, City Clerk

MODESTO CITY COUNCIL
RESOLUTION NO. 67-721

A RESOLUTION APPROVING PLANS AND SPECIFICATIONS AND AUTHORIZING
CALL FOR BIDS FOR INSTALLATION OF WATER LINES IN GREENBRIER NO. 2

BE IT HEREBY RESOLVED by the Council of the City of Modesto as follows:

Section 1. The plans and specifications for installation of water lines in Greenbrier No. 2

copies of which are on file, are hereby accepted and approved.

Section 2. The City Clerk is hereby authorized to call for public competitive sealed bids for the above named project, to be opened in the office of the City Clerk, 801 11th Street in the City of Modesto, on September 12, 1967 at 10:10 a.m. and the City Clerk is hereby directed to give notice inviting such sealed bids in the time, form, and manner provided by law.


Section 3. After the bids are opened, they shall be tabulated and analyzed and a report submitted to the Council at its next regular meeting.

The foregoing resolution was introduced at a regular meeting of the Council of the City of Modesto held on the 28th day of August , 1967 , by Councilman Hughes , who moved its adoption, which motion being duly seconded by Councilman Mitchell , was upon roll call carried and the resolution adopted by the following vote:

AYES: Councilmen: Hughes, Mitchell, Robinson, Shastid, Simon, Smith and Mayor Davies

NOES: Councilmen: None

ABSENT: Councilmen: None

ATTEST: 
W. T. CHYNOWETH, City Clerk

MODESTO CITY COUNCIL
RESOLUTION NO. 67-722

A RESOLUTION APPROVING PLANS AND SPECIFICATIONS AND AUTHORIZING
CALL FOR BIDS FOR THE INSTALLATION OF WATER LINES IN GREENWOOD
ESTATES NO. 4

BE IT HEREBY RESOLVED by the Council of the City of Modesto as
follows:

Section 1. The plans and specifications for the installation
water lines in Greenwood Estates No. 4

copies of which are on file, are hereby accepted and approved.

Section 2. The City Clerk is hereby authorized to call for
public competitive sealed bids for the above named project, to be
opened in the office of the City Clerk, 801 11th Street in the City
of Modesto, on September 12, 1967 at 10:00a.m. and the City Clerk is
hereby directed to give notice inviting such sealed bids in the
time, form, and manner provided by law.

Section 3. After the bids are opened, they shall be tabulated
and analyzed and a report submitted to the Council at its next
regular meeting.

The foregoing resolution was introduced at a regular meeting
of the Council of the City of Modesto held on the 28th day of
August , 1967 , by Councilman Hughes , who moved its adoption,
which motion being duly seconded by Councilman Mitchell , was
upon roll call carried and the resolution adopted by the following
vote:

AYES: Councilmen: Hughes, Mitchell, Robinson, Shastid, Simon,
Smith and Mayor Davies

NOES: Councilmen: None

ABSENT: Councilmen: None

ATTEST: W. T. Chynoweth
W. T. CHYNOWETH, City Clerk

MODESTO CITY COUNCIL
RESOLUTION NO. 67-723

A RESOLUTION APPROVING PLANS AND SPECIFICATIONS AND AUTHORIZING
CALL FOR BIDS FOR CONSTRUCTION OF PARKING LOT #25 (CLAREMONT
PARKING LOT)

BE IT HEREBY RESOLVED by the Council of the City of Modesto as
follows:

Section 1. The plans and specifications for construction of
parking lot #25 at the southeast corner of 9th and I Streets
(Claremont Parking Lot)
copies of which are on file, are hereby accepted and approved.

Section 2. The City Clerk is hereby authorized to call for
public competitive sealed bids for the above named project, to be
opened in the office of the City Clerk, 801 11th Street in the City
of Modesto, on September 19, 1967 @ 2:00 p.m. and the City Clerk is
hereby directed to give notice inviting such sealed bids in the
time, form, and manner provided by law.

Section 3. After the bids are opened, they shall be tabulated
and analyzed and a report submitted to the Council at its next
regular meeting.

The foregoing resolution was introduced at a regular meeting
of the Council of the City of Modesto held on the 28th day of
August , 19 67 , by Councilman Robinson, who moved its adoption,
which motion being duly seconded by Councilman Shastid , was
upon roll call carried and the resolution adopted by the following
vote:

AYES: Councilmen: Hughes, Mitchell, Robinson, Shastid, Simon,
Smith, and Mayor Davies

NOES: Councilmen: None

ABSENT: Councilmen: None

ATTEST: W. T. Chynoweth
W. T. CHYNOWETH, City Clerk

MODESTO CITY COUNCIL
RESOLUTION NO. 67-724

A RESOLUTION GRANTING JIM BAUGUS A VARIANCE TO BUILD A FENCE ON PUBLIC RIGHT-OF-WAY

WHEREAS, Jim Baugus has filed a request for a variance permit to install a rail fence on public right-of-way, said fence to be installed on property located at the northeast corner of Sharondell Drive and Mount Vernon Drive, and

WHEREAS, said permit is granted subject to each of the conditions set forth below:

1. The fence be 24 inches high.
2. The fence be no closer than two feet to the sidewalk.
3. The fence be maintained.
4. Applicant, by accepting this permit, agrees to hold the City harmless and to furnish public liability and property damage insurance as required by Sec. 7-1.109 of the Modesto Municipal Code.
5. This permit is revocable by the City Council of Modesto at any time.


The foregoing resolution was introduced at a regular meeting of the Council of the City of Modesto held on the 28th day of August, 1967, by Councilman Robinson, who moved its adoption, which motion being duly seconded by Councilman Shastid, was upon roll call carried and the resolution adopted by the following vote:

AYES: Councilmen: Hughes, Mitchell, Robinson, Shastid, Simon,
Smith and Mayor Davies

NOES: Councilmen: None

ABSENT: Councilmen: None

ATTEST:


W. T. Chynoweth, City Clerk

MODESTO CITY COUNCIL
RESOLUTION NO. 67-725

A RESOLUTION OF THE COUNCIL OF THE CITY OF
MODESTO ANNEXING TERRITORY TO THE MODESTO
MUNICIPAL SEWER DISTRICT NO. 1 AND FIXING
AND DETERMINING ITS BOUNDARIES. (WOODROW NO. 2 ADDITION)

WHEREAS, the Council (herein called the "Council")
of the City of Modesto (herein called the "City") heretofore on
August 15, 1966, duly adopted Resolution No. 66-543, which was
recorded in the office of the County Recorder of Stanislaus
County on August 16, 1966, and which established the Modesto
Municipal Sewer District No. 1, and

WHEREAS, the Council heretofore on July 17,
1967, duly adopted Resolution No. 67-605 (herein called
the "resolution") determining that the public interest and con-
venience require that certain territory designated as Modesto
Municipal Sewer District No. 1 Annexation No. 6 be annexed
to the Modesto Municipal Sewer District No. 1, setting forth a
general description of the area proposed to be annexed, and naming
a time and place for hearing on annexation of the territory pro-
posed to be annexed and providing for notice thereof, and

WHEREAS, the resolution, together with the names of
the members of the Council voting for and against it, was posted,
mailed to property owners in the area proposed to be annexed and
published in the time, form and manner required by the resolution
and by the Municipal Sewer and Water Facilities Law of 1911
(California Health and Safety Code Sections 4600, et seq., herein
called the "Law") as evidenced by the affidavit of posting and
mailing and the affidavit of publication of the resolution on
file in the office of the City Clerk, and

WHEREAS, on Monday, August 28, 1967,
at the hour of 7:45 P.M., at the Council Chambers, City
Hall, 801 - 11th Street, Modesto, California, said hearing was
duly held and no objections were presented to the Council to the
annexation of the area proposed to be annexed or to the inclusion
of any lands in the District except:

No objections.

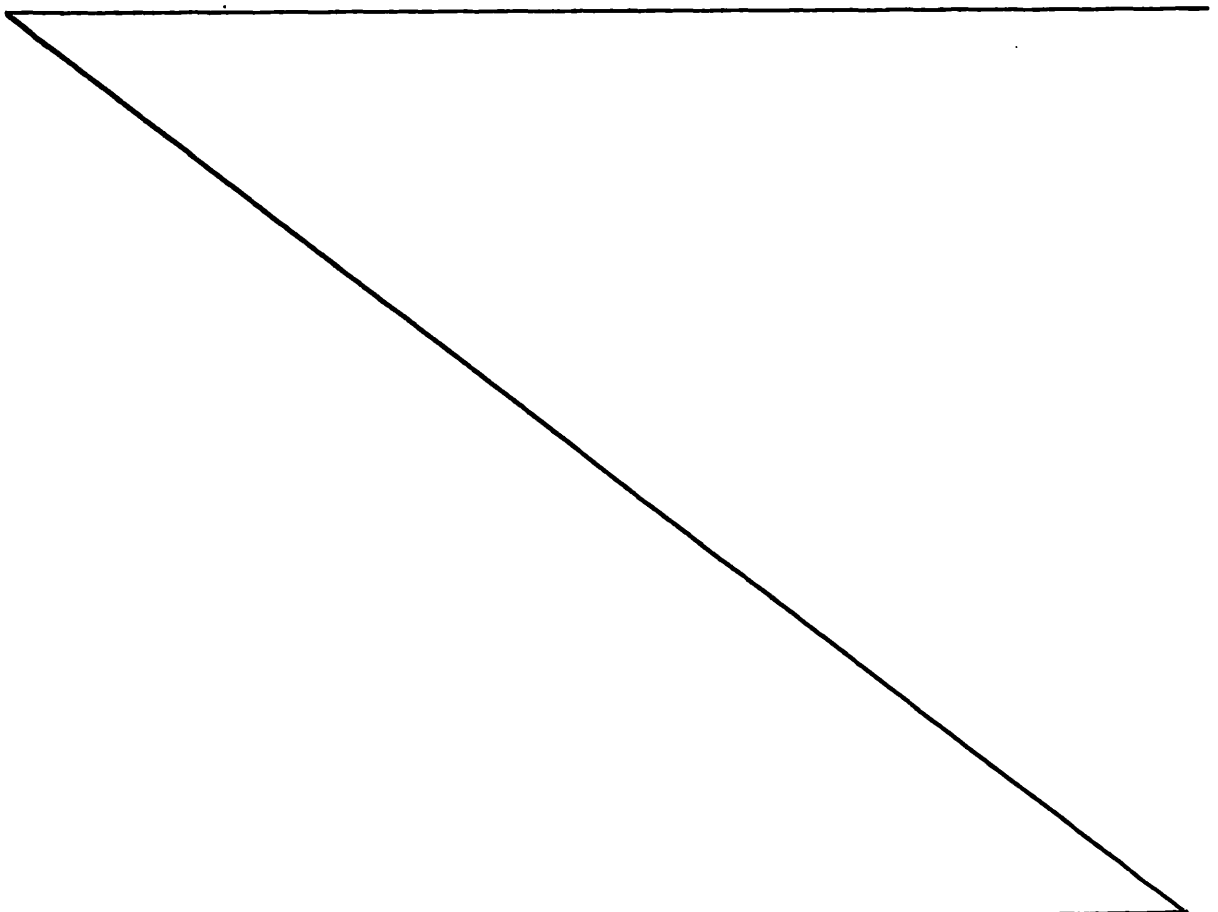
NOW, THEREFORE, BE IT RESOLVED by the Council of the City of Modesto, as follows:

SECTION 1. Any and all objections to the annexation of the territory designated as Modesto Municipal Sewer District No. 1 Annexation No. 6 to the Modesto Municipal Sewer District No. 1 or to the inclusion of any lands in said annexation are hereby overruled.

SECTION 2. The Council hereby determines that no territory or land is included within the boundaries of the territory proposed to be annexed to said Modesto Municipal Sewer District No. 1 which will not be benefited by said district.

SECTION 3. The Council hereby annexes that certain territory designated as Modesto Municipal Sewer District No. 1 Annexation No. 6 to the Modesto Municipal Sewer District No. 1.

SECTION 4. The boundaries of the territory designated as Modesto Municipal Sewer District No. 1 Annexation No. 6, which is hereby annexed to the Modesto Municipal Sewer District No. 1, are hereby established, fixed and finally determined to be as follows:



WOODROW NO. 2 ADDITION

All that real property in the State of California, County of Stanislaus, Section 8, Township 3 South, Range 9 East, Mount Diablo Base and Meridian, described as follows:

Beginning at a point on the existing City Limits as established by Southeastern corner of the WOODROW ADDITION (174), as per description filed March 23, 1965, as Instrument 11330, Stanislaus County Records, said point being on the Northern line of the NORTH WOOD ESTATES ADDITION (156), as per description filed May 14, 1963, as Instrument 18497, Stanislaus County Records, and on a line parallel with and 20 feet, measured at right angles, Southerly from the center line of Woodrow Avenue and the East-West quarter quarter section line of Section 8; thence along the existing City Limits and the Eastern line of the Woodrow Addition, North $1^{\circ} 13'$ West, 888.80 feet, to the Northeastern corner of the Woodrow Addition; thence along the Easterly extension of the Northern line of the Woodrow Addition, South $89^{\circ} 35'$ East, 251.70 feet; thence South $1^{\circ} 20'$ East, 889.22 feet, to a point on the quarter quarter section line and the Northern line of the North Wood Estates; thence along said Northern line and the existing City Limits, North $89^{\circ} 30'$ West, 253.52 feet, containing 5.155 Acres, more or less.

SECTION 5. This resolution is adopted and all proceedings for the annexation of territory to the District shall be taken, pursuant to the Law.

SECTION 6. A certified copy of this resolution shall be recorded in the office of the County Recorder of Stanislaus County. Upon such recordation, the territory designated as Modesto Municipal Sewer District No. 1 Annexation No. 6, shall be deemed annexed to the Modesto Municipal Sewer District No. 1. Certified copies of this resolution, certified by the City Clerk, together with a map or plat showing the boundaries of the territory annexed, shall be filed by the City Clerk with the County Assessor of Stanislaus County, the County Clerk of Stanislaus County, and the State Board of Equalization, Sacramento, California.

The foregoing resolution was introduced at a regular meeting of the Council of the City of Modesto held on the 28th day of August, 1967, by Councilman Smith, who moved its adoption, which motion being duly seconded by Councilman Simon, was upon roll call carried and the resolution adopted by the following vote:

AYES: Councilmen: Hughes, Mitchell, Robinson, Shastid, Simon, Smith, Mayor Davies
NOES: Councilmen: None
ABSENT: Councilmen: None

ATTEST: W. T. Chynoweth
W. T. CHYNOWETH, City Clerk

(SEAL)

APPROVED AS TO FORM:

By Elwyn L. Johnson
ELWYN L. JOHNSON, City Attorney

APPROVED AS TO DESCRIPTION:

By Paul Hurst
Public Works Department
7-19-67

CLERK'S CERTIFICATE

I, W. T. Chynoweth, City Clerk of the City of Modesto, California, do hereby certify as follows:

The foregoing is a full, true and correct copy of a resolution duly adopted by at least a two-thirds (2/3) vote of all members of the Council at a regular meeting of said Council duly and regularly and legally called and held on due notice on August 28, 1967, of which meeting all of the members of said Council had due notice, and at which two-thirds (2/3) thereof were present and acting;


At said meeting said resolution was introduced upon motion of Councilman Smith, seconded by Councilman Simon, and adopted by the following vote:

AYES: Councilmen: Hughes, Mitchell, Robinson, Shastid, Simon, Smith, Mayor Davies
NOES: Councilmen: None
ABSENT: Councilmen: None

I have carefully compared the same with the original minutes of said meeting on file and of record in my office and the foregoing is a full, true and correct copy of the original resolution adopted at said meeting and entered in said minutes; and

Said resolution has not been amended, modified or rescinded since the date of its adoption and the same is now in full force and effect.

DATED: August 29, 1967



City Clerk of the City of Modesto,
California

W. T. CHYNOWETH

(SEAL)

MODESTO CITY COUNCIL
RESOLUTION NO. 67-726

A RESOLUTION ORDERING THE WORK OF CONSTRUCTION
OF SIDEWALK, CURB AND GUTTER ALONG CERTAIN
STREETS IN THE CITY OF MODESTO. •
(BLOCK 412, LOTS 13 & 14 - WHITE)

WHEREAS, Chapter 27 of Part 3 of Division 7 of the Streets and Highways Code of the State of California establishes a procedure pursuant to which the construction of sidewalk, curb and gutter may be required, and

WHEREAS, in accordance with Section 5876 of the Streets and Highways Code, the Superintendent of Streets finds that sidewalk, curb and gutter have been constructed in front of the properties constituting more than fifty per cent (50%) of the street frontage along Block 412 (Lots 13 & 14)

_____ , and

WHEREAS, the Council, did, on August 14, 1967, adopt its Resolution No. 67-679, directing the Superintendent of Streets to give notice requiring the construction of sidewalk, curb and gutter along certain streets in the City of Modesto, as provided therein, and

WHEREAS, the Council, did by said resolution, set the 28th day of August, 1967, at 8:05 o'clock P.M., in the Council Chambers, as the time and place for a hearing for the purpose of passing upon objections or protests, if any, which may be raised by the property owners or other interested persons relating to the proposed work, and

WHEREAS, the Superintendent of Streets has caused notice to be given as directed by said Resolution No. 67-679, and

WHEREAS, at the time set for hearing the protests and objections, if any, to the proposed work, the said Council proceeded to hear the same,

NOW, THEREFORE, BE IT RESOLVED by the Council of the City of Modesto as follows:

SECTION 1. All protests and objections of any kind or nature whatsoever to the proposed work are hereby overruled or denied.

SECTION 2. The Superintendent of Streets is hereby directed to proceed with the project in accordance with the provisions of Resolution No. 67-679 and Chapter 27, Part 3, Division 7 of the Streets and Highways Code of the State of California.

The foregoing resolution was introduced at a regular meeting of the Council of the City of Modesto held on the 28th day of August, 1967, by Councilman Robinson, who moved its adoption, which motion being duly seconded by Councilman Hughes, was upon roll call carried and the resolution adopted by the following vote:

AYES: Councilmen: Hughes, Mitchell, Robinson, Shastid, Simon,
Smith, Mayor Davies
NOES: Councilmen: None
ABSENT: Councilmen: None

ATTEST: W. T. Chynoweth
W. T. CHYNOWETH, City Clerk

(SEAL)

MODESTO CITY COUNCIL
RESOLUTION NO. 67-727

A RESOLUTION TERMINATING THE AGREEMENT BETWEEN THE CITY OF MODESTO
AND ROBERT BIENVENU

WHEREAS, on January 18, 1961, the City of Modesto entered into an agreement with Robert Bienvenu, Attorney at Law, whereby said Robert Bienvenu would render legal services on a half-time basis to the said City of Modesto in the City Attorney's Office, and

WHEREAS, Part 9 of said agreement provides, in part, that the agreement may be terminated by either party giving thirty (30) days' written notice to the other party of such termination, and

WHEREAS, Robert Bienvenu has requested that the requirement for thirty (30) days' notice be waived and the agreement be terminated effective August 31, 1967.

NOW, THEREFORE, BE IT RESOLVED by the Council of the City of Modesto that the requirement for thirty (30) days' written notice of termination of the agreement between the City of Modesto and Robert Bienvenu be, and hereby is, waived.

BE IT FURTHER RESOLVED that said agreement be, and hereby is, terminated as of August 31, 1967.


The foregoing resolution was introduced at a regular meeting of the Council of the City of Modesto held on the 28th day of August, 1967, by Councilman Robinson, who moved its adoption, which motion being duly seconded by Councilman Smith, was upon roll call carried and the resolution adopted by the following vote:

AYES: Councilmen: Hughes, Mitchell, Robinson, Shastid, Simon,
Smith, Mayor Davies

NOES: Councilmen: None

ABSENT: Councilmen: None

ATTEST:


W. T. CHYNOWETH, City Clerk

MODESTO CITY COUNCIL
RESOLUTION NO. 67-728

A RESOLUTION COMMENDING ROBERT C. BIENVENU FOR SERVICE RENDERED
THE CITY OF MODESTO AS ASSISTANT TO THE CITY ATTORNEY

WHEREAS, Robert C. Bienvenu has served as assistant to the
City Attorney on a half-time basis since 1961 and also performed
many services for the City Attorney prior to that time, and

WHEREAS, he has served the City of Modesto in an outstanding
manner, and

WHEREAS, said Robert C. Bienvenu has requested to be relieved
from his contract with the City.

NOW, THEREFORE, BE IT RESOLVED that the Council of the City
of Modesto, on its own behalf, and on behalf of the citizens of
this City, hereby expresses its sincere appreciation to
Robert C. Bienvenu for his outstanding service to the City
and the Community.

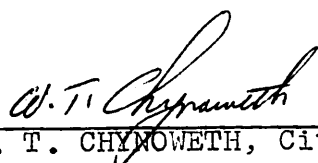
BE IT FURTHER RESOLVED that the City Clerk be directed to
furnish a certified copy of this Resolution to Robert C. Bienvenu
in recognition of his outstanding service.

The foregoing resolution was introduced at a regular meeting
of the Council of the City of Modesto held on the 28th day of
August, 1967, by Councilman Robinson, who moved its adoption,
which motion being duly seconded by Councilman Smith, was upon
roll call carried and the resolution adopted by the following vote:

AYES: Councilmen: Hughes, Mitchell, Robinson, Shastid, Simon,
Smith, Mayor Davies

NOES: Councilmen: None

ABSENT: Councilmen: None

ATTEST: 
W. T. CHYNOWETH, City Clerk

MODESTO CITY COUNCIL
RESOLUTION NO. 67-729

A RESOLUTION REVISING THE POSITION CLASSIFICATION
PLAN FOR THE CITY OF MODESTO.

WHEREAS, a Position Classification Plan was adopted by Resolution No. 67-66 pursuant to Rule 2 of the Personnel Rules and Regulations of the City of Modesto, and

WHEREAS, the Personnel Commission has recommended to the Council the creation of additional classes of positions to be included in the Position Classification Plan, and

WHEREAS, Rule 2.2 of the City of Modesto Personnel Rules provides that major revisions to the classification plan shall be effective upon adoption by resolution of the Council,

NOW, THEREFORE, BE IT RESOLVED by the Council of the City of Modesto as follows:

SECTION 1. The Position Classification Plan of the City of Modesto is hereby amended to create new classifications as follows:

CLASSIFICATIONS CREATED

Assistant Airport Manager

Assistant Poundmaster

Police Property Clerk

SECTION 2. The specifications for these classifications as shown on the attached Exhibits A, B, and C, which are hereby made a part of this resolution by reference, are hereby approved and made a part of the Position Classification Plan.

The foregoing resolution was introduced at a regular meeting of the Council of the City of Modesto held on the 28th day of August, 1967, by Councilman Hughes, who moved its adoption, which motion being duly seconded by Councilman Mitchell, was upon roll call carried

and the resolution adopted by the following vote:

AYES: Councilmen: Hughes, Mitchell, Robinson, Shastid, Simon
Smith and Mayor Davies

NOES: Councilmen: None

ABSENT: Councilmen: None

ATTEST: W. T. Chynoweth
W. T. CHYNOWETH, City Clerk

(SEAL)

APPROVED AS TO FORM:

By Elwyn L. Johnson
ELWYN L. JOHNSON, City Attorney

ASSISTANT AIRPORT MANAGER

Definition

Under direction, to assist the Airport Manager in the operation and maintenance of the municipal airport; and to do related work as required.

Typical Tasks

Assists in supervising the use of airport facilities by tenants, concessionaires, and transients; supervises and performs maintenance on runways and airport facilities; prepares reports and maintains records of airport operations; may supervise and evaluate work of subordinate employees.

Employment Standards

Any combination of training and experience equivalent to completion of the twelfth grade and two years of experience in the operation and maintenance of a commercial airport or in a closely related field.

Desirable Qualifications

Knowledge of the laws, rules, and regulations pertaining to airport ground operations; knowledge of the proper handling of aircraft while on the ground; knowledge of FAA regulations pertaining to the operation of aircraft; ability to direct and perform maintenance on runways and other airport facilities; ability to maintain effective relationships with pilots, airport tenants, and the general public.

Possession of a private pilot's license.

EXHIBIT A

City of Modesto
August, 1967

ASSISTANT POUNDMASTER

Definition

Under supervision, to assist the Poundmaster in responding to calls regarding dogs or other animals, and in operating the animal shelter; and to do related work as required.

Typical Tasks

May drive a truck in patrolling the streets and picking up stray and unlicensed animals; takes animals to the animal shelter; impounds animals; picks up animals reported sick or dead; removes animals from private property; locates animals that have bitten humans or other animals; may answer questions regarding the licensing, sale and disposal of animals; may listen to complaints and explain regulations and procedures; may issue citations for failure to comply with pertinent laws; receives dogs at the animal shelter; feeds dogs; sells dogs in accordance with established procedures; may keep records of animals handled and of related work activities; cleans kennels and trucks.

Employment Standards

Any combination of training and experience equivalent to completion of the twelfth grade.

Desirable Qualifications

Knowledge of the various breeds of dogs and of their care; knowledge of the principal laws governing the impounding and care of dogs; ability to feed and care for small animals; ability to detect the symptoms of the principal animal diseases; ability to perform first aid; ability to operate a motor vehicle skillfully; ability to meet the public, to understand their questions and problems, and to provide satisfactory answers; physical agility.

POLICE PROPERTY CLERK

Definition

Under supervision, to receive and control property and evidence in the Police Department and to do related work as required.

Typical Tasks

Receives, records and tags evidence relating to cases under investigation and found property coming into the department for custody; disposes of evidence according to law as required. May present evidence in court; clears unclaimed property for proper disposition; requisitions, maintains, and issues supplies and equipment for department personnel, vehicles, office, and buildings; maintains inventory records; prepares reports; operates duplicating machines; may receive applications and take fingerprints; may act as relief desk operator; and performs other duties as required.

Employment Standards

Any combination of training and experience equivalent to completion of the twelfth grade, plus two years of office experience, including record keeping.

Desirable Qualifications

Knowledge of office procedures and terminology, ability to maintain records; ability to comply with the laws under which property is held and disposed of; ability to establish and maintain effective working relationships with fellow employees and with the public.

EXHIBIT C

MODESTO CITY COUNCIL
RESOLUTION NO. 67-730

A RESOLUTION AMENDING RESOLUTION NO. 67-603
ENTITLED "A RESOLUTION ESTABLISHING SALARY
SCHEDULES AND FIXING THE COMPENSATION FOR
POSITIONS IN THE CITY SERVICE".

BE IT RESOLVED by the Council of the City of Modesto as
follows:

SECTION 1. AMENDMENT TO RESOLUTION NO. 67-603. Exhibit
"E" entitled "City of Modesto Salary Ranges and Rates for Classes of
Positions in the City Service" attached to Resolution No. 67-603
entitled "A Resolution Establishing Salary Schedules and Fixing the
Compensation for Positions in the City Service" is hereby amended to
create the positions of Assistant Airport Manager, Assistant Pound-
master and Police Property Clerk under Ranges 17.5 and 22.5.

SECTION 2. SALARIES FOR CLASSES OF POSITIONS. Salary
Range 17.5 and Salary Range 22.5 of Exhibit "E" established by Section
2 of Resolution No. 67-603 are hereby amended to read as follows:

RANGE 17.5 \$430-451-474-498-523

Assistant Poundmaster
Engineering Aide, Junior
Planning Aide, Junior
Police Property Clerk

RANGE 22.5 \$549-576-605-635-667

Accountant, Junior
Administrative Assistant
Assistant Airport Manager

The foregoing resolution was introduced at a regular meet-
ing of the Council of the City of Modesto held on the 28th day of
August, 1967, by Councilman Hughes, who moved its adoption
which motion being duly seconded by Councilman Mitchell, was upon

roll call carried and the resolution adopted by the following vote:
AYES: Councilmen: Hughes, Mitchell, Robinson, Shastid, Simon, Smith
and Mayer Davies
NOES: Councilmen: None
ABSENT: Councilmen: None

ATTEST W.T. Chynoweth
W.T. CHYNOWETH, City Clerk

(SEAL)

APPROVED AS TO FORM:

BY Elwyn L. Johnson
ELWYN L. JOHNSON, City Attorney

MODESTO CITY COUNCIL
RESOLUTION NO. 67-731

A RESOLUTION APPROVING THE FINAL MAP OF THE
GREENWOOD ESTATES NO. 4 SUBDIVISION
OF THE CITY OF MODESTO.

WHEREAS, JOE H. TIDWELL and LOIS TIDWELL, husband and wife,
and JAMES B. JOHNSTON and EHIRLEY L. JOHNSTON, husband and wife,
are possessed of a tract of land situate in the City of Modesto,
County of Stanislaus, consisting of 4.99 acres, known as
the GREENWOOD ESTATES NO. 4 Subdivision, and

WHEREAS, a tentative map of said tract was approved by
the City Planning Commission on the 21st day of March,
19 67, and

WHEREAS, the final map of said tract has been approved
by the Secretary of the City Planning Commission, and

WHEREAS, the City Engineer of the City of Modesto has
certified that the final map of said GREENWOOD ESTATES NO. 4
Subdivision meets all of the provisions of the California
Subdivision Map Act and the provisions of the Modesto Municipal
Code relating to subdivisions, and that the map is technically
correct,

NOW, THEREFORE, BE IT RESOLVED by the Council of the
City of Modesto that said final map of the GREENWOOD ESTATES NO. 4
Subdivision be approved; that the streets, alleys and easements
as shown thereon within the boundaries of said tract be accepted
on behalf of the public for public use; and that the City Clerk
be authorized to certify the map of said tract on behalf of the
City of Modesto after the fees in the amount of Three Hundred Seventy-
Two and 70/100ths (372.70) Dollars,
as required by the Modesto Municipal Code, for checking, copies
of maps and recording have been paid, and subdividers have
furnished a bond acceptable to the City Attorney, or, in lieu,
thereof, have posted a cash deposit with the City Clerk in the
sum of Twenty-One thousand and no/100ths (\$21,000.00)
Dollars.

BE IT FURTHER RESOLVED that the City Manager and the City Clerk be authorized to execute and attest, respectively, an agreement with subdividers as required by Section 4-4.604(c) of the Modesto Municipal Code.

The foregoing resolution was introduced at a regular meeting of the Council of the City of Modesto held on the 28th day of August, 1967, by Councilman Hughes, who moved its adoption, which motion being duly seconded by Councilman Mitchell, was upon roll call carried and the resolution adopted by the following vote:

AYES: Councilmen: Hughes, Mitchell, Robinson, Shastid, Simon
Smith and Mayor Davies
NOES: Councilmen: None
ABSENT: Councilmen: None

ATTEST: W. T. Chynoweth
W. T. Chynoweth City Clerk

(SEAL)

APPROVED AS TO FORM:
By Elwyn L. Johnson
ELWYN L. JOHNSON, City Attorney

MODESTO CITY COUNCIL
RESOLUTION NO. 67-732

A RESOLUTION APPROVING THE FINAL MAP OF THE
GREENBRIER NO. 2 SUBDIVISION
OF THE CITY OF MODESTO.

WHEREAS, Alfred L. Flory and Gertrude E. Flory, Husband
and Wife

are possessed of a tract of land situate in the City of Modesto,
County of Stanislaus, consisting of 5.31 acres, known as the
Greenbrier No. 2 Subdivision, and

WHEREAS, a tentative map of said tract was approved by
the City Planning Commission on the 7th day of September,
1965, and

WHEREAS, the final map of said tract has been approved
by the Secretary of the City Planning Commission, and

WHEREAS, the City Engineer of the City of Modesto has
certified that the final map of said Greenbrier No. 2
Subdivision meets all of the provisions of the California Subdivi-
sion Map Act and the provisions of the Modesto Municipal Code
relating to subdivisions, and that the map is technically correct,

NOW, THEREFORE, BE IT RESOLVED by the Council of the City
of Modesto that said final map of the Greenbrier No. 2
Subdivision be approved; that the streets, alleys and easements as
shown thereon within the boundaries of said tract be accepted on
behalf of the public for public use; and that the City Clerk be
authorized to certify the map of said tract on behalf of the City
of Modesto after the fees in the amount of Five Hundred and Three
and 70/100ths (\$503.70) Dollars,
as required by the Modesto Municipal Code, for checking, copies of
maps and recording have been paid, and subdividers have furnished
a bond acceptable to the City Attorney, or, in lieu, thereof, have
posted a cash deposit with the City Clerk in the sum of Twenty Six
Thousand and Six Hundred and no/100ths (\$26,000.00) Dollars,

BE IT FURTHER RESOLVED that the City Manager and the
City Clerk be authorized to execute and attest, respectively, an
agreement with subdividers as required by Section 4-4.604(c) of
the Modesto Municipal Code.

The foregoing resolution was introduced at a regular meeting of the Council of the City of Modesto held on the 28th day of August, 1967, by Councilman Hughes, who moved its adoption, which motion being duly seconded by Councilman Mitchell, was upon roll call carried and the resolution adopted by the following vote:

AYES: Councilmen: Hughes, Mitchell, Robinson, Shastid, Simon Smith and Mayor Davies

NOES: Councilmen: None

ABSENT: Councilmen: None

ATTEST: W. T. Chynoweth
W. T. CHYNOWETH, City Clerk

(SEAL)

APPROVED AS TO FORM:

By Elwyn L. Johnson
ELWYN L. JOHNSON, City Attorney

MODESTO CITY COUNCIL
RESOLUTION NO. 67-733

A RESOLUTION ACCEPTING IMPROVEMENTS IN SHERWOOD MANOR #3 SUBDIVISION AND AUTHORIZING RELEASE OF SUBDIVISION BOND UPON EXPIRATION OF STATUTORY LIEN PERIOD

WHEREAS, Sherwood Mortgage Company, subdivider of Sherwood Manor #3 Subdivision has filed an Instrument of Credit in the amount of \$59,800 to guarantee the improvements in Sherwood Manor #3 Subdivision; and

WHEREAS, the Assistant City Engineer, in a memorandum dated August 24, 1967, has stated that the improvements in the aforesaid subdivision have been completed to his satisfaction, that it would be in order for the City Clerk to file a notice of completion, and has recommended the release of the instrument of credit upon expiration of the statutory lien period;

NOW, THEREFORE, BE IT HEREBY RESOLVED by the Council of the City of Modesto that the instrument of credit in the amount of \$59,800 filed by Wells Fargo Bank to guarantee improvements in Sherwood Manor #3 Subdivision, be and it is hereby released upon expiration of the statutory lien period (65 days).

BE IT FURTHER RESOLVED that the City Clerk be, and he is hereby authorized to file a notice of completion covering the completion of improvements in Sherwood Manor #3 Subdivision.

The foregoing resolution was introduced at a regular meeting of the Council of the City of Modesto held on the 28th day of August, 1967 by Councilman Hughes , who moved its adoption, which motion being duly seconded by Councilman Mitchell , was upon roll call carried and the resolution adopted by the following vote:

AYES: Councilmen: Hughes, Mitchell, Robinson, Shastid, Simon,
Smith, Mayor Davies

NOES: Councilmen: None

ABSENT: Councilmen: None

ATTEST:


W. T. CHYNOWETH, City Clerk

MODESTO CITY COUNCIL
RESOLUTION NO. 67-734

A RESOLUTION INSTRUCTING THE SUPERINTENDENT OF
STREETS TO GIVE NOTICE REQUIRING CONSTRUCTION OF
CURB AND GUTTER ALONG CERTAIN
STREETS IN THE CITY OF MODESTO. (LOT 16, BLOCK 2212 -
203 Phoenix Avenue - Simpson)

WHEREAS, Chapter 27 of Part 3 of Division 7 of the Streets
and Highways Code of the State of California establishes a procedure
pursuant to which the construction of curb and gutter
may be required, and

WHEREAS, in accordance with Section 5876 of the Streets
and Highways Code, the Superintendent of Streets finds that
curb and gutter have been constructed, or construc-
tion has been guaranteed, in front of the properties constituting
more than fifty per cent (50%) of the street frontage of
Lot 16, (Block 2212)

NOW, THEREFORE, BE IT RESOLVED by the Council of the City
of Modesto as follows:

SECTION 1. The Superintendent of Streets is hereby
directed to notify the owners of record of the properties described
as follows:

All that real property in the City of Modesto, County of Stanislaus,
State of California, described as follows:

Lot 16 of Block 2212 of the ALTA VISTA TRACT as per Map filed
September 12, 1946 in Volume 14 of Maps, Page 75, Stanislaus
County Records.

to construct or cause to be constructed curb and gutter
along the street frontage of the property/properties hereinabove
described, all of said construction to be in accordance with City
of Modesto standards for such construction work.

SECTION 2. The 11th day of September, 1967, at
7:40 o'clock P.M., in the Council Chambers, located in the
City Hall, 801 Eleventh Street, Modesto, California, is set as the
time and place where the Council will hear and pass upon objections
or protests, if any, which may be raised by any property owner or
other interested persons relating to the proposed work.

SECTION 3. The Superintendent of Streets is hereby
authorized to implement the provisions of this resolution in
accordance with the procedure contained in Chapter 27, Part 3,
Division 7 of the Streets and Highways Code of the State of
California.

The foregoing resolution was introduced at a regular
meeting of the Council of the City of Modesto held on the 28th
day of August, 1967, by Councilman Hughes,
who moved its adoption, which motion being duly seconded by
Councilman Mitchell, was upon roll call carried and the
resolution adopted by the following vote:

AYES: Councilmen: Hughes, Mitchell, Robinson, Shastid, Simon,
Smith, Mayor Davies
NOES: Councilmen: None
ABSENT: Councilmen: None

ATTEST: W. T. Cynoweth
W. T. CYNOWETH, City Clerk

(SEAL)

APPROVED AS TO DESCRIPTION:

BY Paul Jones
Public Works Department

MODESTO CITY COUNCIL
RESOLUTION NO. 67-735

**A RESOLUTION INSTRUCTING THE SUPERINTENDENT OF
STREETS TO GIVE NOTICE REQUIRING CONSTRUCTION OF
SIDEWALK ALONG CERTAIN
STREETS IN THE CITY OF MODESTO. (LOT 4, BLOCK
2018 - 920 LA LOMA AVENUE - LAMB)**

WHEREAS, Chapter 27 of Part 3 of Division 7 of the Streets and Highways Code of the State of California establishes a procedure pursuant to which the construction of sidewalk may be required, and

WHEREAS, in accordance with Section 5876 of the Streets and Highways Code, the Superintendent of Streets finds that sidewalks have been constructed, or construction has been guaranteed, in front of the properties constituting more than fifty per cent (50%) of the street frontage of Lot 4 (Block 2018)

NOW, THEREFORE, BE IT RESOLVED by the Council of the City of Modesto as follows:

SECTION 1. The Superintendent of Streets is hereby directed to notify the owners of record of the properties described as follows:

All that real property in the City of Modesto, County of Stanislaus, State of California, described as follows:

All that portion of Lot 1 of EL CAMINO PARK as per map filed January 11, 1922 in Volume 9 of Maps, Page 61, Stanislaus County Records, and all that portion of Lot 45 of WILSON SCHOOL TRACT as per map filed March 24, 1924 in Volume 9 of Maps, Page 82, Stanislaus County Records; said property being more or less described as follows: Commencing at the Southeast corner of said Lot 1 of El Camino Park on the west line of North Wilson Avenue; thence North and along the west line of North Wilson Avenue a distance of 8 feet to the Northeast Corner of property described by Instrument 49-23796 and the true point of beginning of this description; thence continuing North and along the west line of North Wilson Avenue a distance of 86.70 feet, more or less, to the intersection of the southwesterly line of LaLoma and the westerly line of North Wilson Avenue; thence Northwesterly and along the Southwesterly line of LaLoma a distance of 98 feet to a point; thence South and parallel to the west line of the east half of Lot 45 of the Wilson School Tract and the west line of the east half of Lot 1 of El Camino Park, a distance of 131 feet; more or less, to a point that is 8 feet North of the south line of Lot 1 of El Camino Park and being the North line of Matson Property; thence east and parallel with the south line of Lot 1 and 8' distant and along the North line of Matson property, a distance of 90 feet, more or less, to the point of beginning of this description.

to construct or cause to be constructed sidewalk
along the street frontage of the property/properties hereinabove
described, all of said construction to be in accordance with City
of Modesto standards for such construction work.

SECTION 2. The 11th day of September, 1967, at
7:40 o'clock P.M., in the Council Chambers, located in the
City Hall, 801 Eleventh Street, Modesto, California, is set as the
time and place where the Council will hear and pass upon objections
or protests, if any, which may be raised by any property owner or
other interested persons relating to the proposed work.

SECTION 3. The Superintendent of Streets is hereby
authorized to implement the provisions of this resolution in
accordance with the procedure contained in Chapter 27, Part 3,
Division 7 of the Streets and Highways Code of the State of
California.

The foregoing resolution was introduced at a regular
meeting of the Council of the City of Modesto held on the 28th
day of August, 1967, by Councilman Hughes,
who moved its adoption, which motion being duly seconded by
Councilman Mitchell, was upon roll call carried and the
resolution adopted by the following vote:

AYES: Councilmen: Hughes, Mitchell, Robinson, Shastid,
Simon, Smith, Mayor Davies
NOES: Councilmen: None
ABSENT: Councilmen: None

ATTEST: W. T. Chynoweth
W. T. CHYNOWETH, City Clerk

(SEAL)

APPROVED AS TO DESCRIPTION:

By Paul P. [Signature]
Public Works Department

MODESTO CITY COUNCIL
RESOLUTION NO. 67-736

A RESOLUTION SETTING TIME AND PLACE FOR HEARING REPORT ON COSTS ON
INSTALLATION OF SIDEWALK, CURB AND GUTTER AT BLOCK 6250 CARVER ROAD
(Stensaas)

BE IT HEREBY RESOLVED by the Council of the City of Modesto
that September 11, 1967 , at 7:55 P. M. in the Council
Chambers, City Hall, 801 Eleventh Street, Modesto, California,
is hereby set as the time and place for consideration of The
report of costs of installation of sidewalk, curb and gutter on
the east side of Block 6250 on Carver Road, City of Modesto
(William Stensaas)

The foregoing resolution was introduced at a regular meeting
of the Council of the City of Modesto held on the 28th day of
Aug., 1967, by Councilman Hughes , who moved its
adoption, which motion being duly seconded by Councilman Mitchell ,
was upon roll call carried and the resolution adopted by the
following vote:

AYES: Councilmen: Hughes, Mitchell, Robinson, Shastid, Simon,
Smith, Mayor Davies
NOES: Councilmen: None
ABSENT: Councilmen: None

ATTEST:


~~BERNARD J. ...~~ City Clerk
W. T. CHYNOWETH,

MODESTO CITY COUNCIL
RESOLUTION NO. 67-737


A RESOLUTION SETTING TIME AND PLACE FOR HEARING REQUEST
OF THE PLANNING COMMISSION FOR AMENDMENT TO ZONING REGU-
LATIONS (RELATING TO HIGHWAY FRONTAGE, H-1 ZONES)

BE IT HEREBY RESOLVED by the Council of the City of Modesto
that September 18, 1967 , at 4:20 P. M. in the Council
Chambers, City Hall, 801 Eleventh Street, Modesto, California,
is hereby set as the time and place for consideration of the
request of the Modesto City Planning Commission for amendment
to zoning regulations (relating to highway frontage, H-1 zones).

The foregoing resolution was introduced at a regular meeting
of the Council of the City of Modesto held on the 28th day of
August, 1967 by Councilman Hughes , who moved its
adoption, which motion being duly seconded by Councilman Mitchell ,
was upon roll call carried and the resolution adopted by the
following vote:

AYES: Councilmen: Hughes, Mitchell, Robinson, Shastid, Simon,
Smith, Mayor Davies
NOES: Councilmen: None
ABSENT: Councilmen: None

ATTEST:


~~XXXXXXXXXX~~ City Clerk
W. T. Chynoweth

MODESTO CITY COUNCIL
RESOLUTION NO. 67-738


A RESOLUTION SETTING TIME AND PLACE FOR HEARING REQUEST OF THE PLANNING COMMISSION FOR AMENDMENT TO ZONING REGULATIONS (RELATING TO P-D ZONES)

BE IT HEREBY RESOLVED by the Council of the City of Modesto that September 18, 1967 , at 4:25 P. M. in the Council Chambers, City Hall, 801 Eleventh Street, Modesto, California, is hereby set as the time and place for consideration of the request of the Modesto City Planning Commission for amendment to zoning regulations (relating to P-D zones).

The foregoing resolution was introduced at a regular meeting of the Council of the City of Modesto held on the 28th day of August, 1967 by Councilman Hughes , who moved its adoption, which motion being duly seconded by Councilman Mitchell , was upon roll call carried and the resolution adopted by the following vote:

AYES: Councilmen: Hughes, Mitchell, Robinson, Shastid, Simon,
Smith, Mayor Davies
NOES: Councilmen: None
ABSENT: Councilmen: None

ATTEST:


~~Res. Ex. Com. Clerk~~, City Clerk
W. T. Chynoweth

MODESTO CITY COUNCIL
RESOLUTION NO. 67-739


A RESOLUTION SETTING TIME AND PLACE FOR HEARING REQUEST OF THE
PLANNING COMMISSION TO CONSIDER ADOPTION OF AN AIRPORT MASTER PLAN

BE IT HEREBY RESOLVED by the Council of the City of Modesto
that September 18, 1967 , at 4:30 P. M. in the Council
Chambers, City Hall, 801 Eleventh Street, Modesto, California,
is hereby set as the time and place for consideration of the
request of the Planning Commission to consider adoption of an
Airport Master Plan.

The foregoing resolution was introduced at a regular meeting
of the Council of the City of Modesto held on the 28th day of August,
1967, by Councilman Hughes , who moved its
adoption, which motion being duly seconded by Councilman Mitchell ,
was upon roll call carried and the resolution adopted by the
following vote:

AYES: Councilmen: Hughes, Mitchell, Robinson, Shastid, Simon,
Smith, Mayor Davies
NOES: Councilmen: None
ABSENT: Councilmen: None

ATTEST:


~~XXXXXXXXXXXX~~ City Clerk
W. T. Chynoweth

MODESTO CITY COUNCIL
RESOLUTION NO. 67-740

A RESOLUTION DETERMINING THE RESULT OF AN
ELECTION HELD IN THE SUNRISE
ADDITION FOR ANNEXATION OF SAID ADDITION TO
THE CITY OF MODESTO.

WHEREAS, a special election was held on the 29th day of August, 1967, in the Sunrise Addition, near the City of Modesto, County of Stanislaus, State of California, and contiguous to the City limits of said City, and which territory is particularly described as attached hereto, and

WHEREAS, the said City Council of the City of Modesto finds after due examination that due notice of said election was published in The Turlock Daily Journal, a newspaper of general circulation printed and published outside the City of Modesto, but in Stanislaus County, California, which said notice appeared in said newspaper on August 1, 8, 15, & 22, in the year 1967, and that prior to said publication in said newspaper a date was set giving due notice that owners of property in said Sunrise Addition could appear before said City Council on the 26th day of June, 1967, to protest holding of said election; and it further appearing to the said Council and the said Council so finds that all other requirements of the Annexation Act of 1913, as amended, and all other requirements of the Annexation Act of 1913, as amended, and all other requirements of the Election Laws of the State of California have been duly and regularly followed and that all of the procedures adopted and employed in the annexation proceedings and in the holding of said election are proper and legal, and

WHEREAS, after the holding of said election, the election officers thereof delivered to and deposited with the Clerk of this Council the ballots, tally sheets, and returns of said election, and it appearing and the Council so finding that the proposition submitted at said election was whether or not such territory shall be annexed to, incorporated in, and made a part of said City

of Modesto, and whether or not the property in said territory shall, after such annexation, be subjected to taxation equally with the property within the City of Modesto to pay the bonded indebtedness of the City of Modesto for the acquisition, construction or completion of municipal improvements outstanding or authorized at the date of the first publication of the notice of the election,

NOW, THEREFORE, BE IT RESOLVED, CERTIFIED AND DECLARED BY THE COUNCIL OF THE CITY OF MODESTO that the said Special Election held in said territory to determine whether or not said territory shall be annexed to, incorporated in, and made a part of said City of Modesto, and whether or not the property in said territory shall, after such annexation, be subjected to taxation equally with the property within the City of Modesto to pay the bonded indebtedness of the City of Modesto for the acquisition, construction or completion of municipal improvements outstanding or authorized at the date of the first publication of the notice of the election, was regularly called, held, and conducted as required by law; that the proper and complete returns thereof have been made and received; that the same have been properly canvassed; that from the returns so canvassed as aforesaid, it appears and the Council so finds that at said special election the total number of votes cast at the polls was and is 302; that the number of votes cast at said polls in favor of annexation was and is 163; that the number of votes cast at said polls opposed to annexation was and is 139; that the number of votes cast at said polls which were voided was None; that the total number of votes cast at each special precinct and the total number of votes cast at each special precinct in favor of annexation and the total number of votes cast at each special precinct opposed to annexation and the total number of votes cast at each special precinct which were voided were and are as follows:

<u>Special Election Precinct No.</u>	<u>Total Votes Cast</u>	<u>In Favor of Annexation</u>	<u>Opposed to Annexation</u>	<u>Voided</u>
1	302	163	139	None

That said City Council further finds that the measure, to wit: "Shall the Sunrise Addition be annexed to, incorporated in, and made a part of the City of Modesto, and the property therein be subjected to taxation after annexation equally with the property within the City to pay the bonded indebtedness of the City of Modesto for the acquisition, construction or completion of municipal improvements outstanding or authorized at the date of the first publication of the notice of election?" held to determine whether or not said property shall be annexed to the City, received a majority of the votes cast for annexation and that, therefore, said measure carried.

The foregoing resolution was introduced at a regular meeting of the Council of the City of Modesto held on the 5th day of September, 1967, by Councilman Smith, who moved its adoption, which motion being duly seconded by Councilman Simon, was upon roll call carried and the resolution adopted by the following vote:

AYES: Councilmen: Mitchell, Simon, Smith and Mayor Davies

NOES: Councilmen: None

ABSENT: Councilmen: Hughes, Robinson, Shastid

ATTEST: W. T. Chynoweth
W. T. CHYNOWETH, City Clerk

(SEAL)

APPROVED AS TO FORM:

By Elwyn L. Johnson
ELWYN L. JOHNSON, City Attorney

APPROVED AS TO DESCRIPTION:

By Paul R. [Signature]
Public Works Department
9-7-67

All that real property in the State of California, County of Stanislaus, being a portion of Section 21, Township 3 South, Range 9 East, Mount Diablo Base and Meridian, described as follows:

Beginning at a point on the existing City Limits as established by the Northwestern corner of the FAIR ADDITION (151), as per description filed February 8, 1963, as Instrument 5123, Stanislaus County Records, said point being Southerly 20.00 feet and Westerly 25.00 feet from the West quarter corner of Section 21, and also being the intersection of the Westerly extension of the Southern line of 40 foot East Roseburg Avenue and a line which is parallel with and 25.00 feet, measured at right angles, Westerly from the West line of Section 21 and the center line of 86 foot McHenry Avenue; thence along said parallel line and the existing City Limits as established by the Eastern line of the NORTH CENTRAL ADDITION (49), as per description filed July 15, 1953, as Instrument 17507, Stanislaus County Records, North $0^{\circ} 56'$ West, 350.33 feet to the Southwestern corner of the HELM ADDITION (142), as per description filed December 13, 1962, as Instrument 46565, Stanislaus County Records; thence along the existing City Limits on the Southern line of said Helm Addition, South $89^{\circ} 48' 35''$ East, 674.85 feet to the Southeastern corner of the Helm Addition; thence leaving the City Limits and along lines established by the MENSINGER TRACT NO. 4, as per map filed August 1, 1946, in Volume 14 of Maps, Page 68, Stanislaus County Records, the following bearings and distances: South $89^{\circ} 48' 35''$ East, 10.00 feet to the Western line of a 10 foot alley in Block 1130; thence along the Western line of said alley, South $0^{\circ} 56' 45''$ East, 235.00 feet to the Westerly extension of the Northern line of Lot 2 of Block 1130; thence along said Northern line and its Westerly and Easterly extensions, South $89^{\circ} 48' 35''$ East, 162.43 feet to the center line of 60 foot Collier Avenue; thence along said center line, South $0^{\circ} 55' 35''$ East, 0.22 feet to the Westerly extension of the Northern line of the South half of Lot 27 in Block 1128; thence along said Westerly extension and the Northern line, South $89^{\circ} 49'$ East, 152.50 feet to the Western line of a 20 foot alley in Block 1128; thence along said Western line of the alley, North $0^{\circ} 55' 35''$ West, 10.00 to the Westerly extension of the Northern line of Lot 22 in Block 1128; thence along said Northern line and its westerly and Easterly extensions, South $89^{\circ} 49'$ East, 172.50 feet to the center line of 60 foot Trombetta Avenue; thence along said center line, South $0^{\circ} 55' 35''$ East, 12.50 feet to the Westerly extension of the Northern line of the South half of Lot 22 in Block 1127; thence along said Westerly extension and said Northern line, South $89^{\circ} 49'$ East, 152.44 feet to the Western line of a 20 foot alley in Block 1127; thence along said Western line and the Western line of the alley in Block 1136, North $0^{\circ} 54'$ West, 1013.13 feet; thence leaving the Mensinger Tract No. 4 and along the Westerly extension and the Northern line of the South half of Lot 2 of the SUBDIVISION OF LOTS 21 AND 22 OF THE MENSINGER COLONY, as per map filed April 15, 1927, in Volume 11 of Maps, Page 2, Stanislaus County Records, South $89^{\circ} 48'$ East, 350.70 feet to the Eastern line of said Lot 2; thence along the Eastern line of Lot 2, said line also being the Western line of Lot 24 of the MENSINGER COLONY, as per map filed May 18, 1909, in Volume 4 of Maps, Page 25, Stanislaus County Records, North $0^{\circ} 54'$ West, 214.45 feet to the Northern line of Lot 24; thence along the Northern line of Lots 24, 25 and 28, said line being the Northern line of the South half of the Northwest quarter of Section 21 and the center line of 50 foot East Orangeburg Avenue, South $89^{\circ} 48'$ East, 793.33 feet to a line which is parallel with and 197.00 feet, measured at right angles, Westerly from the Eastern line of Lot 28; thence along said parallel line, South $0^{\circ} 49'$ East, 306.11 feet to a line which is parallel with and 306.11 feet, measured at right angles, Southerly from the Northern line of Lot 28; thence along said parallel line, South $89^{\circ} 48'$ East, 32.00 feet to a line which is parallel with and 165.00 feet, measured at right angles, Westerly from the Eastern line of Lot 28;

thence along said parallel line, South 0° 49' East, 213.44 feet to a line which is parallel with and 140.00 feet, measured at right angles, Northerly from the Southern line of Lot 28; thence along said parallel line, South 89° 48' East, 165.00 feet to the Eastern line of Lot 28, said Eastern line being the North-South quarter section line of Section 21; thence along the Eastern line of Lot 28 and the quarter section line, South 0° 48' 30" East, 140.00 feet to the Southeastern corner of Lot 28 and the center line of 50 foot Dawn Drive as shown on the map of SUNRISE HOMES, as per map filed June 25, 1945, in Volume 14 of Maps, Page 36, Stanislaus County Records; thence along the center line of Dawn Drive, South 89° 45' 10" East, 660.84 feet to the center line of 60 foot Sarah Avenue, said line being the Eastern line of the West half of the Southwest quarter of the Northeast quarter of Section 21; thence along said center line, South 0° 40' 20" East, 8.57 feet to the Westerly extension of the Northern line of Lot 13 of Block 1142, as shown on the map of the SUTTER SCHOOL TRACT, as per map filed July 20, 1949, in Volume 16 of Maps, Page 60, Stanislaus County Records; thence along said Northern line and its Westerly and Easterly extensions, North 89° 08' 40" East, 177.00 feet to the Eastern line of a 20 foot alley in Block 1142; thence along said Eastern line and the Western line of Lot 12 of Block 1142, North 0° 40' 20" West, 162.62 feet to the Northwestern line of Lot 11; thence along the Northwestern line of Lots 11, 10, 9, 8 and the Western 19.32 feet of Lot 7, North 50° 25' East, 239.32 feet; thence along the Northwestern line of the Eastern 35.70 feet of Lot 7 and all of Lot 6, North 51° 39' 30" East, 90.71 feet to the Northeastern line of Lot 6; thence along said Northeastern line of Lot 6 and its Southeasterly extension, South 39° 35' East, 183.20 feet to the Southeastern line of Badgley Drive; thence along said Southeastern line, South 50° 25' West, 6.96 feet to the Northeastern corner of Lot 12 of Block 1121 of the Sutter School Tract; thence along the Northeastern line of Lot 12, South 39° 35' East, 113.79 feet to the Southeastern corner of Lot 12 and the Southwestern corner of Lot 13, said point being on the Northwestern line of the Modesto Irrigation District Lateral Number 4; thence along the Southeastern line of Lot 13 and the Northwestern line of said Lateral Number 4, North 49° 30' 40" East, 58.10 feet to the center line of 40 foot El Vecino Avenue, said line being the Eastern line of the Southwest quarter of the Northeast quarter of Section 21; thence along said quarter quarter section line, South 0° 39' 30" East, 156.26 feet to a point on the Southeastern line of Lateral Number 4, said point being on the existing City Limits as established by the Northern corner of the EL VECINO NO. 2 ADDITION (182), as per description filed September 28, 1965, as Instrument 37540, Stanislaus County Records; thence along the Southeastern line of Lateral Number 4 and the existing City Limits, South 49° 30' 40" West, 860.10 feet to the Western line of said El Vecino No. 2 Addition; thence leaving the City Limits and continuing along the Southeastern line of Lateral Number 4, South 49° 30' 40" West, 507.57 feet, and South 39° 59' 40" West, 445.99 feet to a point on the Western line of 40 foot Sunrise Avenue, said line being 20.00 feet Westerly from the North-South quarter section line of Section 21, and said point being on the existing City Limits as established by the Northeastern corner of the JOHN MUIR PARK TRACT ADDITION (10), as per description filed January 20, 1941, as Instrument 886, Stanislaus County Records; thence along the existing City Limits and the John Muir Park Tract Addition the following bearings and distances: South 89° 21' 40" West, 158.12 feet to the Northwestern line of Lateral Number 4; South 40° 15' 34" West, 890.36 feet; South 88° 12' 15" West, 544.37 feet; South 0° 53' 15" East, 10.00 feet on the center line of 60 foot Kimble Street; thence along the existing City Limits as established by the LESLIEHUGH TRACT, BLOCK 624 ADDITION (19), as per description filed August 11, 1948, as Instrument 16775, Stanislaus County Records, South 88° 12' 15" West,

536.50 feet; thence along the existing City Limits as established by the O'SHEA ADDITION (105), as per description filed January 21, 1960, as Instrument 1679, Stanislaus County Records, South 88° 12' 15" West, 130.00 feet, and South 0° 53' 15" East, 518.05 feet; thence along the existing City Limits as established by the LESLIEHUGH TRACT ADDITION (7), as per description filed January 3, 1939, as Instrument 3, Stanislaus County Records, South 0° 53' 15" East, 15.00 feet, and North 89° 58' West, 421.14 feet; thence along the existing City Limits as established by the COVELL ADDITION (72), as per description filed August 22, 1956, as Instrument 22580, Stanislaus County Records, North 0° 56' West, 245.28 feet; thence along the existing City Limits as established by the ALLEN ADDITION (101), as per description filed November 10, 1959 as Instrument 32914, Stanislaus County Records, the following bearings and distances: North 0° 56' West, 60.00 feet; North 88° 57' East, 92.00 feet on the Northern line of 60 foot Hintze Avenue; and North 0° 56' West, 125.00 feet; thence along the existing City Limits as established by the FAIR ADDITION (151), as per description filed February 8, 1963, as Instrument 5123, Stanislaus County Records, the following bearings and distances: North 0° 56' West, 100.94 feet; South 88° 50' East, 9.47 feet; North 0° 56' West, 195.47 feet; North 89° 51' West, 119.99 feet; North 0° 56' West, 123.26 feet; South 89° 51' East, 69.22 feet on the Northern line of 40 foot East Fairmont Avenue; North 0° 56' West, 360.00 feet; South 89° 51' East, 3.75 feet on the Northern line of 50 foot Corson Avenue; North 0° 56' West, 126.65 feet; North 89° 51' West, 80.65 feet; North 0° 56' West, 176.90 feet; South 89° 51' East, 80.00 feet on the Northern line of 40 foot Palm Avenue; North 0° 56' West, 196.00 feet; North 89° 51' West, 80.00 feet; North 0° 56' West, 98.00 feet; and North 89° 51' West, 237.00 feet on the Southern line of 40 foot East Roseburg Avenue to the point of beginning, containing 128.825 Acres, more or less.

MODESTO CITY COUNCIL
RESOLUTION NO. 67-741

H. R. 53. 4/1

A RESOLUTION ACCEPTING THE CONSTRUCTION OF IMPROVEMENT OF TULLY ROAD FROM BOWEN AVENUE TO STANDIFORD AVENUE BY GEORGE REED, INC.

WHEREAS, a report has been filed by the Director of Public Works that the construction of Improvement of Tully Road from Bowen Avenue to Standiford Avenue has been completed by George Reed, Inc.

in accordance with the contract agreement, dated June 20, 1967.

NOW, THEREFORE, BE IT RESOLVED that the construction of Improvement of Tully Road from Bowen Avenue to Standiford Avenue be accepted from said contractor, George Reed, Inc.,

that Notice of Completion be filed with the Recorder of Stanislaus County and that payment of amounts due in the amount of \$108,519.51, as provided in the contract, be authorized.

The foregoing resolution was introduced at a regular meeting of the Council of the City of Modesto held on the 5th day of September, 1967, by Councilman Mitchell, who moved its adoption, which motion being duly seconded by Councilman Smith, was upon roll call carried and the resolution adopted by the following vote:

AYES: Councilmen: ~~HUGHES~~, Mitchell, Simon, Smith and Mayor Davies

NOES: Councilmen: None

ABSENT: Councilmen: Hughes, Robinson, Shastid

ATTEST: W. T. Chynoweth
W. T. CHYNOWETH
City Clerk

MODESTO CITY COUNCIL
RESOLUTION NO. 67-742

A RESOLUTION APPROVING PLANS AND SPECIFICATIONS AND AUTHORIZING
CALL FOR BIDS FOR THE INSTALLATION OF WATER LINES IN TRADEWINDS
NO. 2 SUBDIVISION

BE IT HEREBY RESOLVED by the Council of the City of Modesto as
follows:

Section 1. The plans and specifications for installation of
water lines in Tradewinds No. 2 Subdivision

copies of which are on file, are hereby accepted and approved.

Section 2. The City Clerk is hereby authorized to call for
public competitive sealed bids for the above named project, to be
opened in the office of the City Clerk, 801 11th Street in the City
of Modesto, on **September 19, 1967 at 10:10 am** and the City Clerk is
hereby directed to give notice inviting such sealed bids in the
time, form, and manner provided by law.

Section 3. After the bids are opened, they shall be tabulated
and analyzed and a report submitted to the Council at its next
regular meeting.

The foregoing resolution was introduced at a regular meeting
of the Council of the City of Modesto held on the 5th day of
September, 1967, by Councilman **Mitchell**, who moved its adoption,
which motion being duly seconded by Councilman **Smith**, was
upon roll call carried and the resolution adopted by the following
vote:

AYES: Councilmen: **Mitchell, Simon, Smith and Mayor Davies**

NOES: Councilmen: **None**

ABSENT: Councilmen: **Hughes, Robinson, Shastid**

ATTEST:


W. T. CHYNOWETH, City Clerk

MODESTO CITY COUNCIL
RESOLUTION NO. 67-743

A RESOLUTION APPROVING PLANS AND SPECIFICATIONS AND AUTHORIZING
CALL FOR BIDS FOR THE INSTALLATION OF WATER LINES IN HIGHLAND
MANOR NO. 3 SUBDIVISION

BE IT HEREBY RESOLVED by the Council of the City of Modesto as
follows:

Section 1. The plans and specifications for the installation
of water lines in Highland Manor No. 3 Subdivision.

copies of which are on file, are hereby accepted and approved.

Section 2. The City Clerk is hereby authorized to call for
public competitive sealed bids for the above named project, to be
opened in the office of the City Clerk, 801 11th Street in the City
of Modesto, on September 19, 1967 at 10:00 a.m. and the City Clerk is
hereby directed to give notice inviting such sealed bids in the
time, form, and manner provided by law.

Section 3. After the bids are opened, they shall be tabulated
and analyzed and a report submitted to the Council at its next
regular meeting.

The foregoing resolution was introduced at a regular meeting
of the Council of the City of Modesto held on the 5th day of
September, 1967, by Councilman Mitchell, who moved its adoption,
which motion being duly seconded by Councilman Smith, was
upon roll call carried and the resolution adopted by the following
vote:

AYES: Councilmen: Mitchell, Simon, Smith and Mayor Davies

NOES: Councilmen: None

ABSENT: Councilmen: Hughes, Robinson and Shastid

ATTEST: W. T. Chynoweth
W. T. CHYNOWETH, City Clerk

MODESTO CITY COUNCIL
RESOLUTION NO. 67-744

A RESOLUTION APPROVING PLANS AND SPECIFICATIONS AND AUTHORIZING
CALL FOR BIDS FOR FURNISHING AND INSTALLING STANDBY POWER UNITS
AT THOUSAND OAKS AND EMERALD AVENUE SEWAGE LIFT STATIONS

BE IT HEREBY RESOLVED by the Council of the City of Modesto as
follows:

Section 1. The plans and specifications for furnishing and
installing standby power units at Thousand Oaks and Emerald Avenue
sewage lift stations,

copies of which are on file, are hereby accepted and approved.

Section 2. The City Clerk is hereby authorized to call for
public competitive sealed bids for the above named project, to be
opened in the office of the City Clerk, 801 11th Street in the City
of Modesto, on September 26, 1967 at 10:00 a.m. and the City Clerk is
hereby directed to give notice inviting such sealed bids in the
time, form, and manner provided by law.

Section 3. After the bids are opened, they shall be tabulated
and analyzed and a report submitted to the Council at its next
regular meeting.


The foregoing resolution was introduced at a regular meeting
of the Council of the City of Modesto held on the 5th day of
September, 1967, by Councilman Simon, who moved its adoption,
which motion being duly seconded by Councilman Smith, was
upon roll call carried and the resolution adopted by the following
vote:

AYES: Councilmen: Hughes, Mitchell, Simon, Smith and Mayor Davies

NOES: Councilmen: None

ABSENT: Councilmen: Robinson, Shastid

ATTEST:


W. T. CHYNOWETH, City Clerk

MODESTO CITY COUNCIL
RESOLUTION NO. 67-745

A RESOLUTION ORDERING THE WORK OF CONSTRUCTION
OF SIDEWALK ALONG CERTAIN
STREETS IN THE CITY OF MODESTO. * (LOT 35 - BLOCK
2029 - 328 WILSON AVENUE - HAGEN)

WHEREAS, Chapter 27 of Part 3 of Division 7 of the Streets and Highways Code of the State of California establishes a procedure pursuant to which the construction of sidewalk _____ may be required, and

WHEREAS, in accordance with Section 5876 of the Streets and Highways Code, the Superintendent of Streets finds that sidewalks _____ have been constructed in front of the properties constituting more than fifty per cent (50%) of the street frontage along Lot 35 (Block 2029) _____, and

WHEREAS, the Council, did, on August 21 _____, 1967 _____, adopt its Resolution No. 67-709 _____, directing the Superintendent of Streets to give notice requiring the construction of sidewalk _____ along certain streets in the City of Modesto, as provided therein, and

WHEREAS, the Council, did by said resolution, set the 5th day of September _____, 1967 _____, at 4:20 o'clock P.M., in the Council Chambers, as the time and place for a hearing for the purpose of passing upon objections or protests, if any, which may be raised by the property owners or other interested persons relating to the proposed work, and

WHEREAS, the Superintendent of Streets has caused notice to be given as directed by said Resolution No. 67-709 _____, and

WHEREAS, at the time set for hearing the protests and objections, if any, to the proposed work, the said Council proceeded to hear the same,

NOW, THEREFORE, BE IT RESOLVED by the Council of the City of Modesto as follows:

SECTION 1. All protests and objections of any kind or nature whatsoever to the proposed work are hereby overruled or denied.

SECTION 2. The Superintendent of Streets is hereby directed to proceed with the project in accordance with the provisions of Resolution No. 67-709 and Chapter 27, Part 3, Division 7 of the Streets and Highways Code of the State of California.

The foregoing resolution was introduced at a regular meeting of the Council of the City of Modesto held on the 5th day of September, 1967, by Councilman Simon, who moved its adoption, which motion being duly seconded by Councilman Mitchell, was upon roll call carried and the resolution adopted by the following vote:

AYES: Councilmen: Hughes, Mitchell, Simon, Smith and Mayor
Davies

NOES: Councilmen: None

ABSENT: Councilmen: Robinson, Shastid

ATTEST: W. T. Chynoweth
W. T. CHYNOWETH, City Clerk

(SEAL)

MODESTO CITY COUNCIL
RESOLUTION NO. 67-746

A RESOLUTION SETTING TIME AND PLACE FOR HEARING REPORT ON COST OF INSTALLATION OF SIDEWALK, CURB AND GUTTER ON THE WEST SIDE OF BLOCK 926 ON CARVER ROAD (P. T. Lowe).

BE IT HEREBY RESOLVED by the Council of the City of Modesto that September 18, 1967 at 4:35 P.M. in the Council Chambers, City Hall, 801 Eleventh Street, Modesto, California, is hereby set as the time and place for consideration of report of cost of installation of sidewalk, curb and gutter on the west side of Block 926 on Carver Road (P. T. Lowe).

The foregoing resolution was introduced at a regular meeting of the Council of the City of Modesto held on the 5th day of September, 1967, by Councilman **Mitchell** , who moved its adoption, which motion being duly seconded by Councilman **Smith** , was upon roll call carried and the resolution adopted by the following vote:

AYES: Councilmen: **Mitchell, Simon, Smith and Mayor Davies.**

NOES: Councilmen: **None**

ABSENT: Councilmen: **Hughes, Robinson, Shastid**

ATTEST:


W. T. CHYNOWETH, City Clerk

MODESTO CITY COUNCIL
RESOLUTION NO. 67-747

A RESOLUTION SETTING TIME AND PLACE FOR HEARING REPORT ON COST OF INSTALLATION OF SIDEWALK, CURB AND GUTTER ON THE WEST SIDE OF BLOCK 6081 ON CARVER ROAD (Miss Minnie Woo)

BE IT HEREBY RESOLVED by the Council of the City of Modesto that September 18, 1967 at 4:35 P.M. in the Council Chambers, City Hall, 801 Eleventh Street, Modesto, California, is hereby set as the time and place for consideration of report of cost of installation of sidewalk, curb and gutter on the west side of Block 6081 on Carver Road (Miss Minnie Woo).

The foregoing resolution was introduced at a regular meeting of the Council of the City of Modesto held on the 5th day of September, 1967, by Councilman **Mitchell**, who moved its adoption, which motion being duly seconded by Councilman **Smith**, was upon roll call carried and the resolution adopted by the following vote:

AYES: Councilmen: **Mitchell, Simon, Smith and Mayor Davies**

NOES: Councilmen: **None**

ABSENT: Councilmen: **Hughes, Robinson, Shastid**

ATTEST:


W. T. CHYNOWETH, City Clerk

MODESTO CITY COUNCIL
RESOLUTION NO. 67-748

A RESOLUTION SETTING TIME AND PLACE FOR HEARING REPORT ON COST OF INSTALLATION OF SIDEWALK ON THE NORTH SIDE OF BLOCK 6904 ON RIBIER AVENUE (Anderson)

BE IT HEREBY RESOLVED by the Council of the City of Modesto that September 18, 1967 at 4:35 P.M. in the Council Chambers, City Hall, 801 Eleventh Street, Modesto, California, is hereby set as the time and place for consideration of report of cost of installation of sidewalk on the north side of Block 6904 on Ribier Avenue (Anderson).

The foregoing resolution was introduced at a regular meeting of the Council of the City of Modesto held on the 5th day of September, 1967, by Councilman **Mitchell**, who moved its adoption, which motion being duly seconded by Councilman **Smith**, was upon roll call carried and the resolution adopted by the following vote:

AYES: Councilmen: **Mitchell, Simon, Smith and Mayor Davies**

NOES: Councilmen: **None**

ABSENT: Councilmen: **Hughes, Robinson, Shastid**

ATTEST:


W. T. CHYNOWETH, City Clerk

MODESTO CITY COUNCIL
RESOLUTION NO. 67-749

A RESOLUTION SETTING TIME AND PLACE FOR HEARING REPORT ON COST OF
INSTALLATION OF SIDEWALK ON THE NORTH SIDE OF BLOCK 6904 ON RIBIER
AVENUE (Garrison)

BE IT HEREBY RESOLVED by the Council of the City of Modesto
that September 18, 1967 , at 4:35 P.M. in the Council
Chambers, City Hall, 801 Eleventh Street, Modesto, California, is
hereby set as the time and place for consideration of report of cost
of installation of sidewalk on the north side of Block 6994 on
Ribier Avenue (Garrison).

The foregoing resolution was introduced at a regular meeting
of the Council of the City of Modesto held on the 5th day of
September , 19 67 , by Councilman Mitchell , who moved its
adoption, which motion being duly seconded by Councilman Smith ,
was upon roll call carried and the resolution adopted by the follow-
ing vote:

AYES: Councilmen: Mitchell, Simon, Smith and Mayor Davies

NOES: Councilmen: None

ABSENT: Councilmen: Hughes, Robinson, Shastid

ATTEST:



W. T. CHYNOWETH, CITY CLERK

MODESTO CITY COUNCIL
RESOLUTION NO. 67-750

A RESOLUTION APPROVING AGREEMENT BETWEEN THE CITY OF MODESTO AND LANCE E. ELLIS FOR INSTALLATION OF WATER LINE IN TRADEWINDS NO. 2 SUBDIVISION

BE IT HEREBY RESOLVED by the Council of the City of Modesto that the agreement between the City of Modesto and Lance E. Ellis for the installation of water lines in Tradewind No. 2 Subdivision

~~xxx~~

be, and it is hereby approved.

BE IT FURTHER RESOLVED that the execution of said agreement by the designated city officials be authorized.

The foregoing resolution was introduced at a regular meeting of the Council of the City of Modesto held on the 5th day of Sept. , 1967 , by Councilman Mitchell , who moved its adoption, which motion being duly seconded by Councilman Smith was upon roll call carried and the resolution adopted by the following vote:

AYES: Councilmen: Mitchell, Simon, Smith and Mayor Davies

NOES: Councilmen: None

ABSENT: Councilmen: Hughes, Robinson, Shastid

ATTEST:


W. T. CHYNOWETH, City Clerk

MODESTO CITY COUNCIL
RESOLUTION NO. 67- 751

A RESOLUTION APPROVING AGREEMENT BETWEEN THE CITY OF MODESTO AND
LANCE E. ELLIS FOR THE INSTALLATION OF WATER LINE IN HIGHLAND MANOR
NO. 3 SUBDIVISION

BE IT HEREBY RESOLVED by the Council of the City of Modesto
that the agreement between the City of Modesto and Lance E. Ellis

for the installation of water lines in Highland Manor No. 3 Subdi-
vision

be, and it is hereby approved.

BE IT FURTHER RESOLVED that the execution of said agreement
by the designated city officials be authorized.

The foregoing resolution was introduced at a regular meeting
of the Council of the City of Modesto held on the 5th day of
September, 1967 , by Councilman Mitchell , who moved its adoption,
which motion being duly seconded by Councilman Smith
was upon roll call carried and the resolution adopted by the following
vote:

AYES: Councilmen: Mitchell, Simon, Smith and Mayor Davies

NOES: Councilmen: None

ABSENT: Councilmen: Hughes, Robinson, Shastid

ATTEST:


W. T. CHYNOWETH, City Clerk

MODESTO CITY COUNCIL
RESOLUTION NO. 67-752

A RESOLUTION INSTRUCTING THE SUPERINTENDENT OF
STREETS TO GIVE NOTICE REQUIRING CONSTRUCTION OF
SIDEWALK, CURB AND GUTTER ALONG CERTAIN
STREETS IN THE CITY OF MODESTO. (LOT 10, BLOCK 739 -
1006 VIRGINIA - CRIST)

WHEREAS, Chapter 27 of Part 3 of Division 7 of the Streets
and Highways Code of the State of California establishes a procedure
pursuant to which the construction of sidewalk, curb and gutter
may be required, and

WHEREAS, in accordance with Section 5876 of the Streets
and Highways Code, the Superintendent of Streets finds that
sidewalks, curbs and gutters have been constructed, or construc-
tion has been guaranteed, in front of the properties constituting
more than fifty per cent (50%) of the street frontage of
Lot 10, Block 739

NOW, THEREFORE, BE IT RESOLVED by the Council of the City
of Modesto as follows:

SECTION 1. The Superintendent of Streets is hereby
directed to notify the owners of record of the properties described
as follows:

All that real property in the City of Modesto, County of Stanislaus,
State of California, described as follows:

Beginning at the Northwestern corner of Lot 9, Block 739 of
the Brady Tract No. 2, which said map was filed in the office
of the County Recorder of the County of Stanislaus on the 18th
day of July, 1938, in Book 11 of Maps, at page 47 thereof;
thence Northerly along the Eastern line of Virginia Avenue, 50
feet; thence Easterly 127.50 feet along the Westerly extension
of the Northern line of Lot 1, Block 739; thence Southerly 50
feet along a line parallel to the Western line of said Lot 1;
thence Westerly 127.51 feet along the Northern line of Lot 9
to the point of beginning.

to construct or cause to be constructed sidewalk, curb and gutter along the street frontage of the property/properties hereinabove described, all of said construction to be in accordance with City of Modesto standards for such construction work.

SECTION 2. The 18th day of September, 1967, at 4:40 o'clock P.M., in the Council Chambers, located in the City Hall, 801 Eleventh Street, Modesto, California, is set as the time and place where the Council will hear and pass upon objections or protests, if any, which may be raised by any property owner or other interested persons relating to the proposed work.

SECTION 3. The Superintendent of Streets is hereby authorized to implement the provisions of this resolution in accordance with the procedure contained in Chapter 27, Part 3, Division 7 of the Streets and Highways Code of the State of California.

The foregoing resolution was introduced at a regular meeting of the Council of the City of Modesto held on the 5th day of September, 1967, by Councilman Mitchell, who moved its adoption, which motion being duly seconded by Councilman Smith, was upon roll call carried and the resolution adopted by the following vote:

AYES: Councilmen: Mitchell, Simon, Smith and Mayor Davies

NOES: Councilmen: None

ABSENT: Councilmen: Hughes, Robinson, Shastid

ATTEST: W. T. Chynoweth
W. T. CHYNOWETH, City Clerk

(SEAL)

APPROVED AS TO DESCRIPTION:

BY David Jones
Public Works Department

MODESTO CITY COUNCIL
RESOLUTION NO. 67-753

A RESOLUTION INSTRUCTING THE SUPERINTENDENT OF
STREETS TO GIVE NOTICE REQUIRING CONSTRUCTION OF
SIDEWALK ALONG CERTAIN
STREETS IN THE CITY OF MODESTO. (LOT 10, BLOCK
2199 - 403 SAN JUAN DRIVE - COOPER)

WHEREAS, Chapter 27 of Part 3 of Division 7 of the Streets
and Highways Code of the State of California establishes a procedure
pursuant to which the construction of sidewalk
may be required, and

WHEREAS, in accordance with Section 5876 of the Streets
and Highways Code, the Superintendent of Streets finds that
sidewalks have been constructed, or construc-
tion has been guaranteed, in front of the properties constituting
more than fifty per cent (50%) of the street frontage of
Lot 10 (Block 2199)

NOW, THEREFORE, BE IT RESOLVED by the Council of the City
of Modesto as follows:

SECTION 1. The Superintendent of Streets is hereby
directed to notify the owners of record of the properties described
as follows:

All that real property in the City of Modesto, County of Stanislaus,
State of California, described as follows:

Lot 10, Block 2199 of ELLIS TRACT as per map filed
April 22, 1946 in Volume 14 of Maps, Page 51,
Stanislaus County Records.

to construct or cause to be constructed sidewalk
along the street frontage of the property/properties hereinabove
described, all of said construction to be in accordance with City
of Modesto standards for such construction work.

SECTION 2. The 18th day of September, 1967, at
4:40 o'clock P.M., in the Council Chambers, located in the
City Hall, 801 Eleventh Street, Modesto, California, is set as the
time and place where the Council will hear and pass upon objections
or protests, if any, which may be raised by any property owner or
other interested persons relating to the proposed work.

SECTION 3. The Superintendent of Streets is hereby
authorized to implement the provisions of this resolution in
accordance with the procedure contained in Chapter 27, Part 3,
Division 7 of the Streets and Highways Code of the State of
California.

The foregoing resolution was introduced at a regular
meeting of the Council of the City of Modesto held on the 5th
day of September, 1967, by Councilman Mitchell,
who moved its adoption, which motion being duly seconded by
Councilman Smith, was upon roll call carried and the
resolution adopted by the following vote:

AYES: Councilmen: Mitchell, Simon, Smith and Mayor Davies

NOES: Councilmen: None

ABSENT: Councilmen: Hughes, Robinson, Shastid

ATTEST: W. T. Chynoweth
W. T. CHYNOWETH, City Clerk

(SEAL)

APPROVED AS TO DESCRIPTION:

By Paul K. [Signature]
Public Works Department

MODESTO CITY COUNCIL
RESOLUTION NO. 67-754

A RESOLUTION APPROVING AGREEMENT BETWEEN THE CITY OF MODESTO AND RAYMOND DOUGLAS, LANCE E. ELLIS, C. B. GRAVES, BERNARD HENNINGS, HOWARD A. HENNINGS AND NORRIS L. KLINK FOR SEWER SERVICE ON EAST SIDE OF MCHENRY BETWEEN E. ROSEBURG AND E. ORANGEBURG, (BLOCK 1132)
BE IT HEREBY RESOLVED by the Council of the City of Modesto

that the agreement between the City of Modesto and Raymond Douglas, Lance E. Ellis, C. B. Graves, Bernard Hennings, Howard A. Hennings, and Norris L. Klink

for sewer service to property located on the east side of McHenry Avenue between East Roseburg and East Orangeburg (Block 1132) (Pine Cone-Branding Iron Restaurant) be, and it is hereby approved.

BE IT FURTHER RESOLVED that the execution of said agreement by the designated city officials be authorized.


The foregoing resolution was introduced at a regular meeting of the Council of the City of Modesto held on the 5th day of September, 1967, by Councilman Mitchell, who moved its adoption, which motion being duly seconded by Councilman Smith was upon roll call carried and the resolution adopted by the following vote:

AYES: Councilmen: Hughes, Mitchell, Simon, Smith and Mayor Davies

NOES: Councilmen: None

ABSENT: Councilmen: Robinson, Shastid

ATTEST:


W. T. CHYNOWETH, City Clerk

MODESTO CITY COUNCIL
RESOLUTION NO. 67-755

A RESOLUTION REFERRING TO THE MODESTO CITY
PLANNING COMMISSION A PETITION FOR ANNEXATION
OF CERTAIN UNINHABITED TERRITORY TO THE CITY
OF MODESTO KNOWN AS DAVIS PARK NO. 2 ADDITION

WHEREAS, a petition has been filed in the office of
the City Clerk requesting the annexation of certain uninhabited
territory to the City of Modesto, which territory is more
specifically described hereinafter, and

WHEREAS, the County Boundary Commission has certified
to the definiteness and accuracy of the boundaries of said
territory, and

WHEREAS, annexation of the Davis Park No. 2
Addition was approved by the Local Agency Formation Commission by
resolution adopted June 16, 1967,

NOW, THEREFORE, BE IT RESOLVED by the Council of the
City of Modesto that said petition for the annexation of the
hereinafter described uninhabited territory be referred to the
Planning Commission for its report and recommendation.

The territory herein referred to is situated in the
County of Stanislaus, State of California, and is more particularly
described as attached hereto.

The foregoing resolution was introduced at a regular
meeting of the Council of the City of Modesto held on the 5th
day of September, 1967, by Councilman Mitchell,
who moved its adoption, which motion being duly seconded by
Councilman Smith, was upon roll call carried and
the resolution adopted by the following vote:

AYES: Councilmen: Mitchell, Simon, Smith and Mayor Davies

NOES: Councilmen: None

ABSENT: Councilmen: Hughes, Robinson, Shastid

ATTEST: _____

W.T. Spruith
City Clerk

(SEAL)

APPROVED AS TO FORM:

By Elwyn L. Johnson
ELWYN L. JOHNSON, City Attorney

APPROVED AS TO DESCRIPTION: _____

Paul Jones
Public Works Department

67-6-67

May 5, 1967

DAVIS PARK NO. 2 ADDITION

All that real property in the State of California, County of Stanislaus, Section 8, Township 3 South, Range 9 East, Mount Diablo Base and Meridian, described as follows:

Beginning at a point on the existing City Limits as established by the Northeastern corner of the DAVIS PARK ADDITION (168), as per description filed October 19, 1964, as Instrument 41436, Stanislaus County Records, said point being on the Eastern line of the Tidewater Southern Railway Company right of way at its intersection with the South line of Section 8, said South line being the center line of a 60 foot public road known as Rumble Road; thence along the boundary of Davis Park Addition, North $88^{\circ} 59'$ West, 944.94 feet, and North $0^{\circ} 54'$ West 20.01 feet, to the Southeastern corner of the NEIGHBORHOOD CHURCH ADDITION (118) as per description filed February 2, 1961, as Instrument 3513, Stanislaus County Records; thence along the existing City Limits and the Eastern line of said Addition, North $0^{\circ} 54'$ West, 1279.59 feet, to the Northeastern corner of said Addition and a Southwestern corner of the NORTHLAND ESTATES ADDITION (147) as per description filed February 5, 1963, as Instrument 4469, Stanislaus County Records, said point being on the Southern line of a 40 foot public road known as Woodrow Avenue; thence along the existing City Limits and the boundary of said Addition, the following bearings and distances: along the Southern line of Woodrow Avenue, South $89^{\circ} 09' 30''$ East, 914.64 feet, to a point on the North-South quarter section line of Section 8; along said quarter section line, South $0^{\circ} 54' 30''$ East, 1.26 feet, to the Southern line of Woodrow Avenue; along the Southern line of Woodrow Avenue, South $89^{\circ} 05'$ East, 30.02 feet, to a point on the Eastern line of the Tidewater Southern Railway right of way; along said Eastern right of way line, South $0^{\circ} 54' 30''$ East, 640.73 feet, to the most Southerly boundary line of the Northland Estates Addition; thence leaving the existing City Limits and continuing along the Eastern line of the Tidewater Southern Railway right of way, South $0^{\circ} 54' 30''$ East, 660.46 feet, to the point of beginning, containing 28.204 Acres, more or less.

MODESTO CITY COUNCIL
RESOLUTION NO. 67-756

A RESOLUTION OF INTENTION TO EITHER ABANDON OR LEASE FOR PARKING PURPOSES THE PARK IN BLOCK 131 EAST OF ST. PAUL'S EPISCOPAL CHURCH AND BOUNDED BY EYE STREET, DOWNEY AVENUE AND CHURCH WAY IN THE CITY OF MODESTO.

WHEREAS, on September 22, 1966, the City Council received a request from St. Paul's Episcopal Church requesting that the park in Block 131, East of St. Paul's Episcopal Church and bounded by Eye Street, Downey Avenue, and Church Way in the City of Modesto be abandoned, and

WHEREAS, this matter was referred by the City Council to the Planning Commission for a report and recommendation on November 1, 1966, and

WHEREAS, the Planning Commission considered this requested abandonment and adopted Resolution No. 66-109 which recommended to the Council abandonment of the park, and

WHEREAS, thereafter the matter of said abandonment was held up until such time as St. Paul's Episcopal Church was able to obtain all the required reversionary interests from the heirs of the original donators of the park site, and

WHEREAS, on September 11, 1967, the City Council received a further request from St. Paul's Episcopal Church to reconsider the abandonment of the park in Block 131, East of St. Paul's Episcopal Church and bounded by Eye Street, Downey Avenue and Church Way in the City of Modesto, at which time the Council was further advised that the Church had been successful in obtaining the required reversionary interests from the heirs of the original donators of the park site, and

WHEREAS, the proposed abandonment was considered by the City Council at its meeting of September 11, 1967, at which time the Council recommended that the park in Block 131 East of St. Paul's Episcopal Church and bounded by Eye Street, Downey Avenue and Church Way in the City of Modesto as shown on the map titled, "Abandon or Lease the Park Site Bounded by Downey, Eye & Church Way in Block 131 - Land Disposition 67-G" dated September 14, 1967, marked Exhibit "A", a copy of which is

attached hereto and made a part hereof as though set forth in full herein, be considered for either abandonment or for lease to St. Paul's Episcopal Church for parking purposes on the condition that prior to final approval, St. Paul's Episcopal Church pay to the City all costs incurred in either proceeding.

NOW, THEREFORE, BE IT RESOLVED by the Council of the City of Modesto as follows:

SECTION 1. The Council of the City of Modesto hereby declares its intention to either abandon or lease to St. Paul's Episcopal Church for parking purposes, the park in Block 131, East of St. Paul's Episcopal Church and bounded by Eye Street, Downey Avenue, and Church Way in the City of Modesto, County of Stanislaus, State of California, which is more particularly shown on the map entitled "Abandon or Lease the Park Site Bounded by Downey, Eye & Church Way in Block 131 - Land Disposition 67-G", dated September 14, 1967, and on file in the office of the City Clerk, and more particularly described as follows:

All that real property in the City of Modesto, County of Stanislaus, State of California, Section 28, Township 3 South, Range 9 East, Mount Diablo Base and Meridian, described as follows:

Parcel 131-4

All of Lots 12, 13, 14, 15, & 16 of Block 131 of the City of Modesto as per map filed December 21, 1942 in Volume 15 of Maps, Stanislaus County Records.

SECTION 2. Notice is hereby given that Monday, the 9th day of October, 1967, at the hour of 7:45 o'clock P.M., in the Council Chambers, 801-11th Street, Modesto, California, is hereby fixed as the time and place for hearing all persons interested in or objecting to the proposed abandonment or lease.

SECTION 3. The City Clerk is hereby directed to cause this resolution to be published in full in the Modesto Bee, the official newspaper of the City of Modesto, at least ten (10) days before the date set for said hearing.

SECTION 4. The Director of Public Works is hereby directed to cause notices of the proposed park abandonment or lease to be posted

conspicuously along the boundaries of the park proposed to be abandoned or leased at least ten (10) days before the date set for the hearing. Such notices shall be posted not more than three hundred (300') feet apart, but at least three (3) shall be posted. Such notices shall state the passage of this Resolution of Intention and the time and place for hearing.

The foregoing resolution was introduced at a regular meeting of the Council of the City of Modesto held on the 11th day of September, 1967, by Councilman Mitchell, who moved its adoption, which motion being duly seconded by Councilman Smith, was upon roll call carried and the resolution adopted by the following vote:

AYES: Mitchell, Simon, Smith, Mayor Pro Tem Shastid

NOES: Councilmen: None

ABSENT: Councilmen: Hughes, Robinson, Mayor Davies

ATTEST: W. T. Chynoweth
W. T. CHYNOWETH, City Clerk

(SEAL)

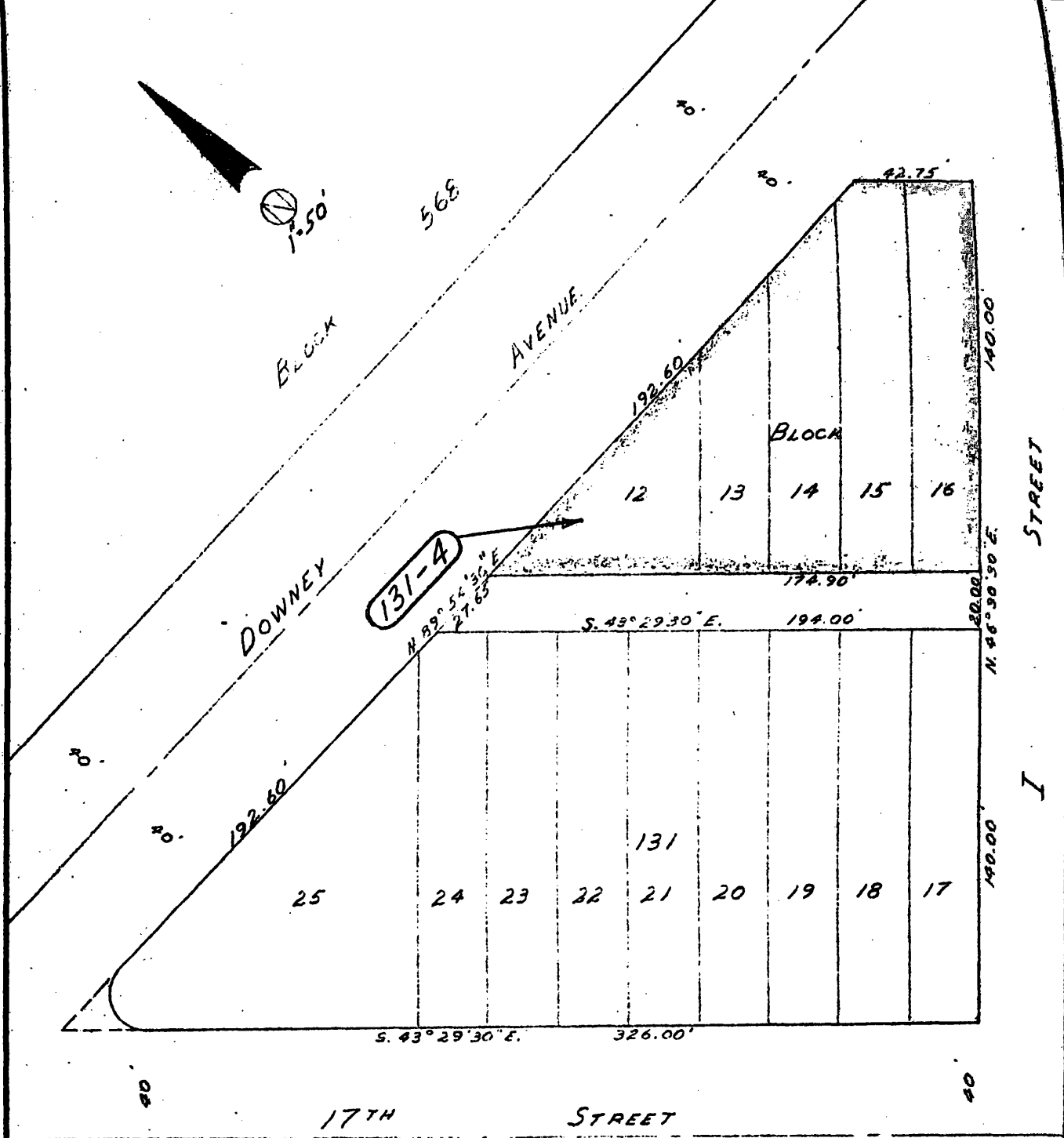
APPROVED AS TO FORM:

By: Elwyn L. Johnson
ELWYN L. JOHNSON, City Attorney

APPROVED AS TO DESCRIPTION:

By: David Davies
Public Works Department

RML
9-13-67



Recommended by <i>Frank R. Reynolds</i> FRANK R. REYNOLDS		DATE		BY	
CITY OF MODESTO		EXHIBIT "A"			
DEPARTMENT OF PUBLIC WORKS		FLD. BK. & PG.			
DIRECTOR ANDREW R. CAMPBELL		W. O. NO. 1100			
APPROVED CIVIL ENGINEER NO. 10606 <i>Andrew R. Campbell</i>		FILE NUMBER 4-A-350			
DATE 9-12-67	DRAWN T.L.P.	CHECKED RAM	LAND DISPOSITION 67-G		

MODESTO CITY COUNCIL
RESOLUTION NO. 67-757

A RESOLUTION SETTING TIME AND PLACE FOR HEARING ON VARIANCE FOR SIGN
AT 600 H STREET (American Oil Company)

BE IT HEREBY RESOLVED by the Council of the City of Modesto
that September 18, 1967 , at 4:50 P.M. in the Council
Chambers, City Hall, 801 Eleventh Street, Modesto, California, is
hereby set as the time and place for consideration of request of
American Oil Company for a variance for a sign at 600 H Street,
Modesto, California

The foregoing resolution was introduced at a regular meeting
of the Council of the City of Modesto held on the 11th day of
September , 1967 , by Councilman Mitchell , who moved its
adoption, which motion being duly seconded by Councilman Smith ,
was upon roll call carried and the resolution adopted by the follow-
ing vote:

AYES: Councilmen: Mitchell, Simon, Smith, Mayor Pro-Tem Shastid

NOES: Councilmen: None

ABSENT: Councilmen: Hughes, Robinson, Mayor Davies

ATTEST:



W. T. CHYNOWETH, CITY CLERK

MODESTO CITY COUNCIL
RESOLUTION NO. 67-758

A RESOLUTION SETTING TIME AND PLACE FOR HEARING OF FRANK FRANCEK FOR VARIANCE PERMIT FOR 62-FOOT DRIVEWAY, GRANGER AND TULLY ROAD (SOUTH EAST CORNER OF GRANGER)

BE IT HEREBY RESOLVED by the Council of the City of Modesto that September 18, 1967, at 4:55 P.M. in the Council Chambers, City Hall, 801 Eleventh Street, Modesto, California, is hereby set as the time and place for consideration of the request of Frank Francek for a variance permit for a 62-foot driveway on Granger Avenue side of southeast corner of Granger and Tully Road to permit perpendicular parking of vehicles.

The foregoing resolution was introduced at a regular meeting of the Council of the City of Modesto held on the 11th day of September, 1967, by Councilman Mitchell, who moved its adoption, which motion being duly seconded by Councilman Smith, was upon roll call carried and the resolution adopted by the following vote:

AYES: Councilmen: Mitchell, Simon, Smith, Mayor Pro-Tem Shastid

NOES: Councilmen: None

ABSENT: Councilmen: Hughes, Robinson, Mayor Davies

ATTEST:


W. T. CHYNOWETH, CITY CLERK

MODESTO CITY COUNCIL
RESOLUTION NO. 67-759

A RESOLUTION ACCEPTING THE CONSTRUCTION OF IMPROVEMENT OF LEVELAND
LANE AT TSRR CROSSING

WHEREAS, a report has been filed by the Director of Public Works that the construction of the improvement of Leveland Lane at TSRR crossing

has been completed by S tandard Materials Company

in accordance with the contract agreement, dated June 26, 1967

NOW, THEREFORE, BE IT RESOLVED that the construction of the improvement of Leveland Lane at TSRR crossing be accepted from said contractor,

that Notice of Completion be filed with the Recorder of Stanislaus County and that payment of amounts due in the amount of \$4,497.97, as provided in the contract, be authorized.


The foregoing resolution was introduced at a regular meeting of the Council of the City of Modesto held on the 11th day of Sept. 1967, by Councilman Mitchell, who moved its adoption, which motion being duly seconded by Councilman Smith, was upon roll call carried and the resolution adopted by the following vote:

AYES: Councilmen: Mitchell, Simon, Smith, Mayor Pro-Tem Shastid

NOES: Councilmen: None

ABSENT: Councilmen: Hughes, Robinson, Mayor Davies

ATTEST:


~~XXXXXXXXXXXX~~ City Clerk
W. T. Chynoweth,

MODESTO CITY COUNCIL
RESOLUTION NO. 67-760

A RESOLUTION ORDERING THE WORK OF CONSTRUCTION
OF SIDEWALK ALONG CERTAIN
STREETS IN THE CITY OF MODESTO. • (LOT 4, BLOCK
2018 - 920 LA LOMA AVENUE - LAMB)

WHEREAS, Chapter 27 of Part 3 of Division 7 of the Streets
and Highways Code of the State of California establishes a procedure
pursuant to which the construction of Sidewalk
may be required, and

WHEREAS, in accordance with Section 5876 of the Streets
and Highways Code, the Superintendent of Streets finds that
sidewalks have been constructed in front of
the properties constituting more than fifty per cent (50%) of the
street frontage along Lot 4 - Block 2018

_____, and
WHEREAS, the Council, did, on August 28, 19 67,
adopt its Resolution No. 67-735, directing the Superintendent of
Streets to give notice requiring the construction of sidewalk
_____ along certain streets in the City of Modesto,
as provided therein, and

WHEREAS, the Council, did by said resolution, set the
11th day of September, 19 67, at 7:40 o'clock P.M., in
the Council Chambers, as the time and place for a hearing for the
purpose of passing upon objections or protests, if any, which may
be raised by the property owners or other interested persons
relating to the proposed work, and

WHEREAS, the Superintendent of Streets has caused notice
to be given as directed by said Resolution No. 67-735, and

WHEREAS, at the time set for hearing the protests and
objections, if any, to the proposed work, the said Council pro-
ceeded to hear the same,

NOW, THEREFORE, BE IT RESOLVED by the Council of the
City of Modesto as follows:

SECTION 1. All protests and objections of any kind or
nature whatsoever to the proposed work are hereby overruled or
denied.

SECTION 2. The Superintendent of Streets is hereby directed to proceed with the project in accordance with the provisions of Resolution No. 67-735 and Chapter 27, Part 3, Division 7 of the Streets and Highways Code of the State of California.

The foregoing resolution was introduced at a regular meeting of the Council of the City of Modesto held on the 11th day of September, 19 67, by Councilman Simon, who moved its adoption, which motion being duly seconded by Councilman Smith, was upon roll call carried and the resolution adopted by the following vote:

AYES: Councilmen: Mitchell, Simon, Smith, Mayor Pro-Tem Shastid

NOES: Councilmen: None

ABSENT: Councilmen: Hughes, Robinson, Mayor Davies

ATTEST: W. T. Chynoweth
W. T. CHYNOWETH, City Clerk

(SEAL)

MODESTO CITY COUNCIL
RESOLUTION NO. 67- 761

A RESOLUTION ORDERING THE WORK OF CONSTRUCTION
OF CURB AND GUTTER ALONG CERTAIN
STREETS IN THE CITY OF MODESTO. (LOT 16, BLOCK
2212-203 PHOENIX AVENUE- SIMPSON)

WHEREAS, Chapter 27 of Part 3 of Division 7 of the Streets and Highways Code of the State of California establishes a procedure pursuant to which the construction of curb and gutter may be required, and

WHEREAS, in accordance with Section 5876 of the Streets and Highways Code, the Superintendent of Streets finds that curb and gutter have been constructed in front of the properties constituting more than fifty per cent (50%) of the street frontage along Lot 16, Block 2212

_____, and
WHEREAS, the Council, did, on August 28, 19 67, adopt its Resolution No. 67-734, directing the Superintendent of Streets to give notice requiring the construction of curb and gutter along certain streets in the City of Modesto, as provided therein, and

WHEREAS, the Council, did by said resolution, set the 11th day of September, 19 67, at 7:40 o'clock P.M., in the Council Chambers, as the time and place for a hearing for the purpose of passing upon objections or protests, if any, which may be raised by the property owners or other interested persons relating to the proposed work, and

WHEREAS, the Superintendent of Streets has caused notice to be given as directed by said Resolution No. 67-734, and

WHEREAS, at the time set for hearing the protests and objections, if any, to the proposed work, the said Council proceeded to hear the same,

NOW, THEREFORE, BE IT RESOLVED by the Council of the City of Modesto as follows:

SECTION 1. All protests and objections of any kind or nature whatsoever to the proposed work are hereby overruled or denied.

SECTION 2. The Superintendent of Streets is hereby directed to proceed with the project in accordance with the provisions of Resolution No. 67-734 and Chapter 27, Part 3, Division 7 of the Streets and Highways Code of the State of California.

The foregoing resolution was introduced at a regular meeting of the Council of the City of Modesto held on the 11th day of September, 1967, by Councilman Simon, who moved its adoption, which motion being duly seconded by Councilman Smith, was upon roll call carried and the resolution adopted by the following vote:

AYES: Councilmen: Mitchell, Simon, Smith, Mayor Pro-Tem Shastid

NOES: Councilmen: None

ABSENT: Councilmen: Hughes, Robinson, Mayor Davies

ATTEST: W. T. Chynoweth
W. T. CHYNOWETH, City Clerk

(SEAL)

MODESTO CITY COUNCIL
RESOLUTION NO. 67-762

A RESOLUTION OF THE COUNCIL OF THE CITY OF
MODESTO ANNEXING TERRITORY TO THE MODESTO
MUNICIPAL SEWER DISTRICT NO. 1 AND FIXING
AND DETERMINING ITS BOUNDARIES.

WHEREAS, the Council (herein called the "Council")
of the City of Modesto (herein called the "City") heretofore on
August 15, 1966, duly adopted Resolution No. 66-543, which was
recorded in the office of the County Recorder of Stanislaus
County on August 16, 1966, and which established the Modesto
Municipal Sewer District No. 1, and

WHEREAS, the Council heretofore on July 24,
1967, duly adopted Resolution No. 67-638 (herein called
the "resolution") determining that the public interest and con-
venience require that certain territory designated as Modesto
Municipal Sewer District No. 1 Annexation No. 7 be annexed
to the Modesto Municipal Sewer District No. 1, setting forth a
general description of the area proposed to be annexed, and naming
a time and place for hearing on annexation of the territory pro-
posed to be annexed and providing for notice thereof, and

WHEREAS, the resolution, together with the names of
the members of the Council voting for and against it, was posted,
mailed to property owners in the area proposed to be annexed and
published in the time, form and manner required by the resolution
and by the Municipal Sewer and Water Facilities Law of 1911
(California Health and Safety Code Sections 4600, et seq., herein
called the "Law") as evidenced by the affidavit of posting and
mailing and the affidavit of publication of the resolution on
file in the office of the City Clerk, and

WHEREAS, on Monday, September 11, 1967,
at the hour of 7:45 P.M., at the Council Chambers, City
Hall, 801 - 11th Street, Modesto, California, said hearing was
duly held and no objections were presented to the Council to the
annexation of the area proposed to be annexed or to the inclusion
of any lands in the District except:

No objections.

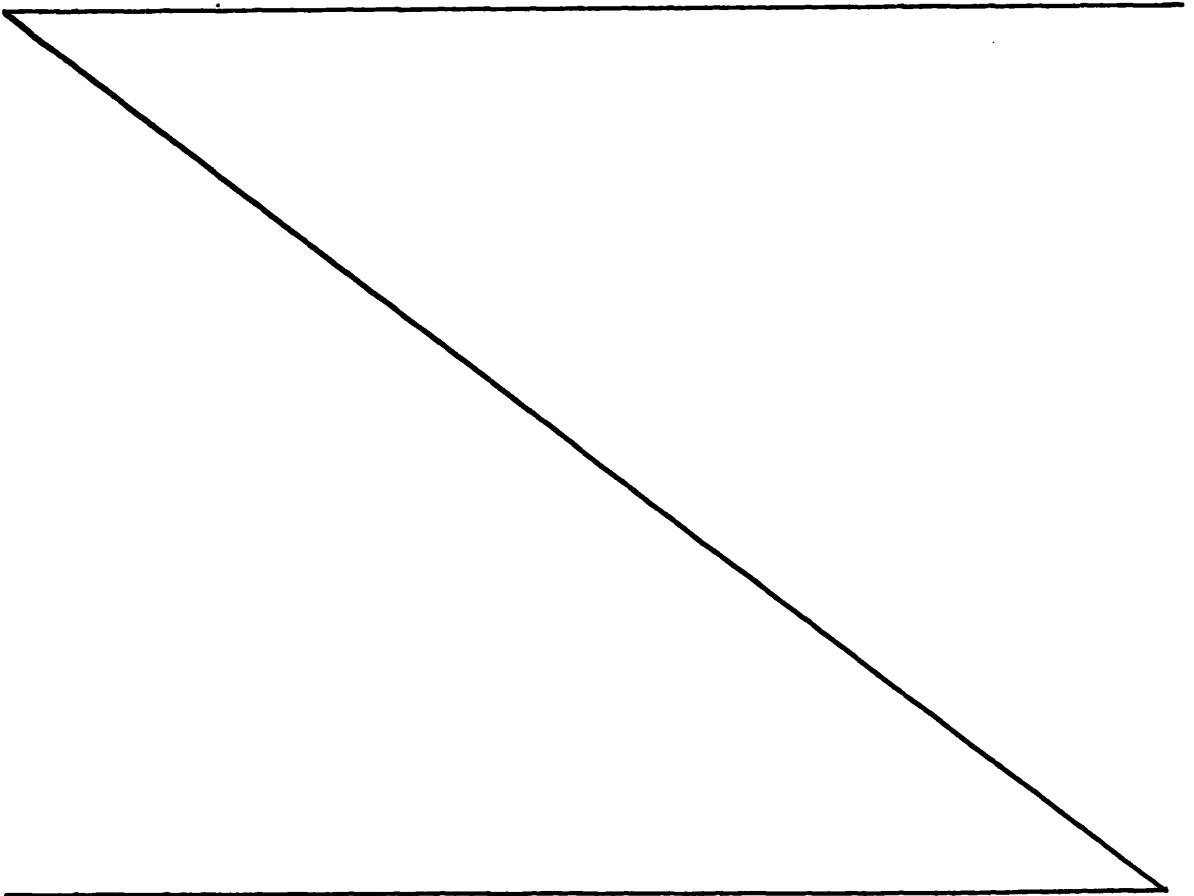
NOW, THEREFORE, BE IT RESOLVED by the Council of the City of Modesto, as follows:

SECTION 1. Any and all objections to the annexation of the territory designated as Modesto Municipal Sewer District No. 1 Annexation No. 7 to the Modesto Municipal Sewer District No. 1 or to the inclusion of any lands in said annexation are hereby overruled.

SECTION 2. The Council hereby determines that no territory or land is included within the boundaries of the territory proposed to be annexed to said Modesto Municipal Sewer District No. 1 which will not be benefited by said district.

SECTION 3. The Council hereby annexes that certain territory designated as Modesto Municipal Sewer District No. 1 Annexation No. 7 to the Modesto Municipal Sewer District No. 1.

SECTION 4. The boundaries of the territory designated as Modesto Municipal Sewer District No. 1 Annexation No. 7, which is hereby annexed to the Modesto Municipal Sewer District No. 1, are hereby established, fixed and finally determined to be as follows:



March 28, 1967

EL VECINO NO. 3 ADDITION

All that real property in the State of California, County of Stanislaus, Section 21, Township 3 South, Range 9 East, Mount Diablo Base and Meridian, described as follows:

Beginning at a point on the existing City Limits as established by the Southwestern corner of the YORKSHIRE ADDITION (90), as per description filed March 11, 1959, as Instrument 6961, Stanislaus County Records, said point being on the Eastern line of a 40 foot public road known as El Vecino Avenue; thence along the existing City Limits and said Eastern line, North $0^{\circ} 39' 30''$ West, 330.10 feet, to a point on the Easterly extension of the Northern line of property conveyed to Bill LoConte and Joe V. LoConte, by Deed recorded November 2, 1964, as Instrument 43384, Stanislaus County Records; thence along said extension and Northern line, North $89^{\circ} 44' 52''$ West, 680.48 feet, to a point on the Eastern line of the John Muir Heights subdivision, as per map filed April 13, 1953, in Volume 17 of Maps, Page 54, Stanislaus County Records; thence along said Eastern line, South $0^{\circ} 39' 50''$ East, 329.44 feet, to a point on the center line of a 60 foot public road known as Edison Avenue as shown on said map of John Muir Heights; thence along the Easterly extension of said center line, South $89^{\circ} 41' 32''$ East, 680.45 feet, to the point of beginning, containing 5.151 Acres, more or less.

SECTION 5. This resolution is adopted and all proceedings for the annexation of territory to the District shall be taken, pursuant to the Law.

SECTION 6. A certified copy of this resolution shall be recorded in the office of the County Recorder of Stanislaus County. Upon such recordation, the territory designated as Modesto Municipal Sewer District No. 1 Annexation No. 7, shall be deemed annexed to the Modesto Municipal Sewer District No. 1. Certified copies of this resolution, certified by the City Clerk, together with a map or plat showing the boundaries of the territory annexed, shall be filed by the City Clerk with the County Assessor of Stanislaus County, the County Clerk of Stanislaus County, and the State Board of Equalization, Sacramento, California.

The foregoing resolution was introduced at a regular meeting of the Council of the City of Modesto held on the 11th day of September, 19 67, by Councilman Mitchell, who moved its adoption, which motion being duly seconded by Councilman Simon, was upon roll call carried and the resolution adopted by the following vote:

AYES: Councilmen: Mitchell, Simon, Smith, and Mayor Pro-Tem Shastid

NOES: Councilmen: None

ABSENT: Councilmen: Hughes, Robinson and Mayor Davies

ATTEST: W.T. Chynoweth
City Clerk

(SEAL)

APPROVED AS TO FORM:

BY Elwyn L. Johnson
ELWYN L. JOHNSON, City Attorney

APPROVED AS TO DESCRIPTION:

BY Ross Campbell
Public Works Department

R/M
9-14-67

CLERK'S CERTIFICATE

I, W. T. Chynoweth, City Clerk of the City of Modesto, California, do hereby certify as follows:

The foregoing is a full, true and correct copy of a resolution duly adopted by at least a two-thirds (2/3) vote of all members of the Council at a regular meeting of said Council duly and regularly and legally called and held on due notice on September 11, 1967, of which meeting all of the members of said Council had due notice, and at which two-thirds (2/3) thereof were present and acting;

At said meeting said resolution was introduced upon motion of Councilman Mitchell, seconded by Councilman Simon, and adopted by the following vote:

AYES: Councilmen: Mitchell, Simon, Smith, and Mayor Pro-Tem Shastid


NOES: Councilmen: None

ABSENT: Councilmen: Hughes, Robinson, Mayor Davies

I have carefully compared the same with the original minutes of said meeting on file and of record in my office and the foregoing is a full, true and correct copy of the original resolution adopted at said meeting and entered in said minutes; and

Said resolution has not been amended, modified or rescinded since the date of its adoption and the same is now in full force and effect.

DATED: September 12, 1967



City Clerk of the City of Modesto,
California

(SEAL)

MODESTO CITY COUNCIL
RESOLUTION NO. 67-763

A RESOLUTION SETTING TIME AND PLACE FOR HEARING REPORT ON COSTS ON
INSTALLATION OF SIDEWALK, CURB AND GUTTER AT BLOCK 6250 CARVER ROAD
(Stensaas)

BE IT HEREBY RESOLVED by the Council of the City of Modesto
that September 25, 1967 , at 7:55 P.M. in the Council
Chambers, City Hall, 801 Eleventh Street, Modesto, California, is
hereby set as the time and place for consideration of the report of
costs of installation of sidewalk, curb and gutter on the east side
of Block 6250 on Carver Road, City of Modesto (William Stensaas)

The foregoing resolution was introduced at a regular meeting
of the Council of the City of Modesto held on the 11th day of
September , 1967 , by Councilman Smith , who moved its
adoption, which motion being duly seconded by Councilman Mitchell ,
was upon roll call carried and the resolution adopted by the follow-
ing vote:

AYES: Councilmen: Mitchell, Simon, Smith, Mayor Pro-Tem Shastid

NOES: Councilmen: None

ABSENT: Councilmen: Hughes, Robinson, Mayor Davies

ATTEST:



W. T. CHYNOWETH, CITY CLERK

MODESTO CITY COUNCIL
RESOLUTION NO. 67-764

A RESOLUTION RENEWING FIDELITY BONDS FOR CITY CLERK AND AUDITOR,
FINANCE DIRECTOR, POLICE DEPARTMENT PERSONNEL AND ALL OTHER CITY
EMPLOYEES

BE IT HEREBY RESOLVED that Fidelity Bonds covering the
City Clerk and Auditor, Finance Director, Police Department
Personnel and all other City of Modesto employees are hereby
renewed with the New Hampshire Insurance Company of a period
beginning September 10, 1967 through September 10, 1970.


The foregoing resolution was introduced at a regular
meeting of the Council of the City of Modesto held on the
11th day of September, 1967 by Councilman Mitchell ,
who moved its adoption, which motion being duly seconded by
Councilman ~~Smith~~ , was upon roll call carried
and the resolution adopted by the following vote:

AYES: Councilmen: Mitchell, Simon, Smith, Mayor Pro-Tem
Shastid

NOES: Councilmen: None

ABSENT: Councilmen: Hughes, Robinson, Mayor Davies

ATTEST:


W. T. CHYNOWETH, CITY CLERK

MODESTO CITY COUNCIL
RESOLUTION NO. 67-765

A RESOLUTION OF THE COUNCIL OF THE CITY OF MODESTO URGING THAT ALL NECESSARY ACTION BE TAKEN INCLUDING THE ADOPTION OF LEGISLATION BY THE LEGISLATURE OF THE STATE OF CALIFORNIA WHICH WILL ENABLE THE STATE OF CALIFORNIA DEPARTMENT OF PUBLIC WORKS, DIVISION OF HIGHWAYS, TO DEDICATE LAND TO THE CITY OF MODESTO AND OTHER COMMUNITIES FOR THE DEVELOPMENT OF FREEWAY REST STOPS.

WHEREAS, the State of California has constructed U. S. 99 Highway as a depressed freeway through the City of Modesto, and

WHEREAS, the City of Modesto is desirous of making said freeway an attractive and comfortable highway for travelers by constructing freeway rest stops for the use of the traveling motorists, and

WHEREAS, the State of California has surplus land available immediately adjacent to the major interchanges on said freeway at the north and south approaches to the City of Modesto, and

WHEREAS, the City of Modesto is desirous of constructing said freeway stops if the State of California will dedicate the surplus land which it has available for said purposes,

NOW, THEREFORE, BE IT RESOLVED by the Council of the City of Modesto that it does hereby urge that all necessary action be taken, including the adoption of legislation by the Legislature of the State of California, which will enable the State of California Department of Public Works, Division of Highways, to dedicate land to the City of Modesto and to other communities for the development of freeway rest stops.

BE IT FURTHER RESOLVED, that the specific parcels of land which the City of Modesto is desirous of acquiring are as follows:

1. To the north of the city - Prescott Road interchange - freeway parcels #3951 and #3952.

2. To the south of the city - Highway 99 and Tuolumne Boulevard - freeway parcels #4300, #4301, #4302, #4315, #4929, and the surplus of parcel #4303.

BE IT FURTHER RESOLVED that the State of California, Department of Public Works, Division of Highways is hereby requested to withhold the above described parcels of land from public sale in order that the City of Modesto will have time to secure the dedication of said parcels for freeway rest stop purposes.

BE IT FURTHER RESOLVED by the City Council of the City of Modesto that if the above parcels of property are made available to the City of Modesto, that the City of Modesto will develop said parcels as freeway rest stops for the use of the motoring public traveling U. S. 99 freeway and will include play areas for children, picnic areas, drinking fountains, rest rooms, bulletin boards and other facilities which will both enhance the freeway aesthetically, and afford places for rest and relaxation for the motoring public.

BE IT FURTHER RESOLVED that the City Clerk is hereby directed to send certified copies of this resolution to State Director of Public Works, Samuel B. Nelson, Assemblyman John Veneman, Senator Teale, Governor Ronald Reagan, District Engineer for District 10, Division of Highways, Stockton, J. G. Meyer, and the State Highway Commission.

The foregoing resolution was introduced at a regular meeting of the Council of the City of Modesto held on the ~~11th~~ 10th day September, 1967, by Councilman Mitchell, who moved its adoption, which motion being duly seconded by Councilman Simon, was upon roll call carried and the resolution adopted by the following vote:

AYES: Councilmen: Mitchell, Simon, Smith, Mayor Pro Tem Shastid

NOES: Councilmen: None

ABSENT: Councilmen: Hughes, Robinson, Mayor Davies

ATTEST: W. T. Chynoweth
W. T. CHYNOWETH, City Clerk

(SEAL)

APPROVED AS TO FORM:

By Elwyn L. Johnson
ELWYN L. JOHNSON, City Attorney

MODESTO CITY COUNCIL
RESOLUTION NO. 67-766

A RESOLUTION SETTING TIME AND PLACE FOR HEARING OF SPORTSMAN OF STANISLAUS FOR VARIANCE TO PERMIT INSTALLATION OF AWNING IN RIGHT-OF-WAY

BE IT HEREBY RESOLVED by the Council of the City of Modesto that September 18, 1967, at 4:45 P.M. in the Council Chambers, City Hall, 801 Eleventh Street, Modesto, California, is hereby set as the time and place for consideration of a variance to permit the installation of an awning in right-of-way at Sportsmen of Stanislaus Club.

The foregoing resolution was introduced at a regular meeting of the Council of the City of Modesto held on the 11th day of September, 1967, by Councilman Mitchell, who moved its adoption, which motion being duly seconded by Councilman Smith, was upon roll call carried and the resolution adopted by the following vote:

AYES: Councilmen: Mitchell, Simon, Smith, Mayor Pro-Tem Shastid

NOES: Councilmen: None

ABSENT: Councilmen: Hughes, Robinson, Mayor Davies

ATTEST:


W. T. CHYNOWETH, CITY CLERK

MODESTO CITY COUNCIL
RESOLUTION NO. 67- 767

A RESOLUTION SETTING TIME AND PLACE FOR HEARING ON COST OF INSTALLATION OF SIDEWALK, CURB AND GUTTER (LOT 1, BLOCK 469--EWER)

BE IT HEREBY RESOLVED by the Council of the City of Modesto that September 25, 1967 , at 7:50 P.M. in the Council Chambers, City Hall, 801 Eleventh Street, Modesto, California, is hereby set as the time and place for consideration of cost of installation of sidewalk, curb and gutter on north side of Block 469 on Coldwell Avenue (EWER)

The foregoing resolution was introduced at a regular meeting of the Council of the City of Modesto held on the 11th day of September , 19 67 , by Councilman Mitchell , who moved its adoption, which motion being duly seconded by Councilman Smith , was upon roll call carried and the resolution adopted by the following vote:

AYES: Councilmen: Mitchell, Simon, Smith, Mayor Pro-Tem Shastid

NOES: Councilmen: None

ABSENT: Councilmen: Hughes, Robinson, Mayor Davies

ATTEST:

W. T. Chynoweth
W. T. CHYNOWETH, CITY CLERK

MODESTO CITY COUNCIL
RESOLUTION NO. 67-768

A RESOLUTION SETTING TIME AND PLACE FOR HEARING ON COST OF INSTALLATION OF SIDEWALK (BLOCK 413--REED)

BE IT HEREBY RESOLVED by the Council of the City of Modesto that September 25, 1967, at 7:50 P.M. in the Council Chambers, City Hall, 801 Eleventh Street, Modesto, California, is hereby set as the time and place for consideration of the cost of installation of sidewalk on the North side of Block 413 on Oak Street (Reed).

The foregoing resolution was introduced at a regular meeting of the Council of the City of Modesto held on the 11th day of September, 1967, by Councilman Mitchell, who moved its adoption, which motion being duly seconded by Councilman Smith, was upon roll call carried and the resolution adopted by the following vote:

AYES: Councilmen: Mitchell, Simon, Smith, Mayor Pro-Tem Shastid

NOES: Councilmen: None

ABSENT: Councilmen: Hughes, Robinson, Mayor Davies

ATTEST:


W. T. CHYNOWETH, CITY CLERK

MODESTO CITY COUNCIL
RESOLUTION NO. 67-769

A RESOLUTION SETTING TIME AND PLACE FOR HEARING COST OF INSTALLATION OF SIDEWALK, CURB AND GUTTER (BLOCK 407--WORLEY)

BE IT HEREBY RESOLVED by the Council of the City of Modesto that September 25, 1967, at 7:50 P.M. in the Council Chambers, City Hall, 801 Eleventh Street, Modesto, California, is hereby set as the time and place for consideration of the cost of installation of sidewalk, curb and gutter on the south side of Block 407 on Vine Street (Mr. Worley).

The foregoing resolution was introduced at a regular meeting of the Council of the City of Modesto held on the 11th day of September, 1967, by Councilman Mitchell, who moved its adoption, which motion being duly seconded by Councilman Smith, was upon roll call carried and the resolution adopted by the following vote:

AYES: Councilmen: Mitchell, Simon, Smith, Mayor Pro-Tem Shastid

NOES: Councilmen: None

ABSENT: Councilmen: Hughes, Robinson, Mayor Davies

ATTEST:


W. T. CHYNOWETH, CITY CLERK

MODESTO CITY COUNCIL
RESOLUTION NO. 67- 770

A RESOLUTION SETTING TIME AND PLACE FOR HEARING ON COST OF INSTALLATION
OF SIDEWALK (BLOCK 466--WARD)

BE IT HEREBY RESOLVED by the Council of the City of Modesto
that September 25, 1967 , at 7:50 P.M. in the Council
Chambers, City Hall, 801 Eleventh Street, Modesto, California, is
hereby set as the time and place for consideration of the cost of
installation of sidewalk on the north side of Block 466 on Coldwell
Avenue (Mr. Ward)

The foregoing resolution was introduced at a regular meeting
of the Council of the City of Modesto held on the 11th day of
September , 19 67 , by Councilman Mitchell , who moved its
adoption, which motion being duly seconded by Councilman Smith ,
was upon roll call carried and the resolution adopted by the follow-
ing vote:

AYES: Councilmen: Mitchell, Simon, Smith, Mayor Pro-Tem Shastid

NOES: Councilmen: None

ABSENT: Councilmen: Hughes, Robinson, Mayor Davies

ATTEST:


W. T. CHYNOWETH, CITY CLERK

MODESTO CITY COUNCIL
RESOLUTION NO. 67-771

A RESOLUTION APPROVING THE FINAL MAP OF THE
TULLY MANOR NO. 3 SUBDIVISION
OF THE CITY OF MODESTO.

WHEREAS, PRECISION MATERIALS COMPANY, INC., a corporation
and PACIFIC INVESTMENT COMPANY, a copartnership
are possessed of a tract of land situate in the City of Modesto,
County of Stanislaus, consisting of 14.13 acres, known as the
Tully Manor No. 3 Subdivision, and

WHEREAS, a tentative map of said tract was approved by
the City Planning Commission on the 17th day of January,
19 67, and

WHEREAS, the final map of said tract has been approved
by the Secretary of the City Planning Commission, and

WHEREAS, the City Engineer of the City of Modesto has
certified that the final map of said Tully Manor No. 3
Subdivision meets all of the provisions of the California Subdivi-
sion Map Act and the provisions of the Modesto Municipal Code
relating to subdivisions, and that the map is technically correct,

NOW, THEREFORE, BE IT RESOLVED by the Council of the City
of Modesto that said final map of the Tully Manor No. 3
Subdivision be approved; that the streets, alleys and easements as
shown thereon within the boundaries of said tract be accepted on
behalf of the public for public use; and that the City Clerk be
authorized to certify the map of said tract on behalf of the City
of Modesto after the fees in the amount of One Thousand and
Eighty-Eight and 70/100ths (\$1,088.70) Dollars,
as required by the Modesto Municipal Code, for checking, copies of
maps and recording have been paid, and subdividers have furnished
a bond acceptable to the City Attorney, or, in lieu, thereof, have
posted a cash deposit with the City Clerk in the sum of _____
Sixty Thousand and no/100ths (\$60,000.00) Dollars,

BE IT FURTHER RESOLVED that the City Manager and the
City Clerk be authorized to execute and attest, respectively, an
agreement with subdividers as required by Section 4-4.604(c) of
the Modesto Municipal Code.

The foregoing resolution was introduced at a regular meeting of the Council of the City of Modesto held on the 11th day of September, 1967, by Councilman Mitchell, who moved its adoption, which motion being duly seconded by Councilman Simon, was upon roll call carried and the resolution adopted by the following vote:

AYES: Councilmen: Mitchell, Simon, Smith and Mayor Pro-Tem Shastid

NOES: Councilmen: None

ABSENT: Councilmen: Hughes, Robinson, Mayor Davies

ATTEST: W. T. Chynoweth
W. T. CHYNOWETH, City Clerk

(SEAL)

APPROVED AS TO FORM:

By Elwyn L. Johnson
ELWYN L. JOHNSON, City Attorney

MODESTO CITY COUNCIL
RESOLUTION NO. 67-772

A RESOLUTION APPROVING AGREEMENT BETWEEN THE CITY OF MODESTO AND HAGER SUPPLY COMPANY FOR SALE OF DRIED DIGESTED SLUDGE FROM SEWAGE TREATMENT PLANT

BE IT HEREBY RESOLVED by the Council of the City of Modesto that the agreement between the City of Modesto and HAGER SUPPLY COMPANY

for sale of dried digest sludge from Sewage Treatment Plant for the period of one year commencing October 3rd, 1967 be, and it is hereby approved.

BE IT FURTHER RESOLVED that the execution of said agreement by the designated city officials be authorized.

The foregoing resolution was introduced at a regular meeting of the Council of the City of Modesto held on the 11th day of September, 1967, by Councilman Mitchell, who moved its adoption, which motion being duly seconded by Councilman Smith was upon roll call carried and the resolution adopted by the following vote:

AYES: Councilmen: Mitchell, Simon, Smith, and Mayor Pro-Tem Shastid

NOES: Councilmen: None

ABSENT: Councilmen: Hughes, Robinson, Mayor Davies

ATTEST:


W. T. CHYNOWETH, City Clerk

MODESTO CITY COUNCIL
RESOLUTION NO. 67-773

A RESOLUTION DETERMINING THAT THE PUBLIC INTEREST AND CONVENIENCE REQUIRE THAT AN AREA BE ANNEXED TO THE MODESTO MUNICIPAL SEWER DISTRICT NO. 1; SETTING FORTH A GENERAL DESCRIPTION OF THE AREA PROPOSED TO BE ANNEXED TO THE DISTRICT; AND NAMING A TIME AND PLACE FOR HEARING ON THE ANNEXATION OF SAID TERRITORY TO SAID DISTRICT AND PROVIDING FOR NOTICE THEREOF.

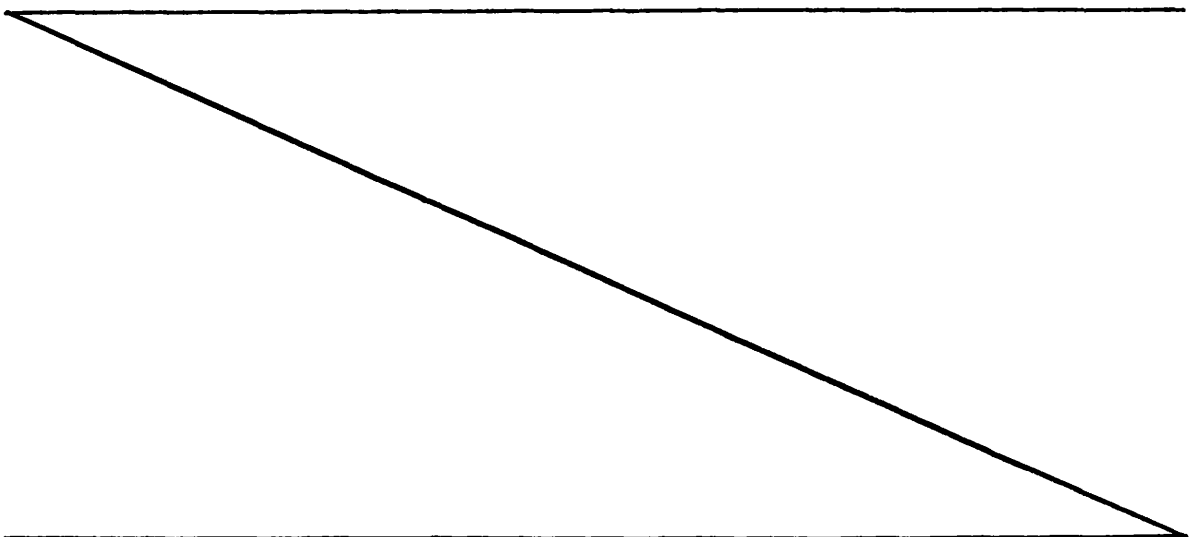
WHEREAS, there has been annexed to the City of Modesto on September 11, 1967, certain territory known as _____
Sunrise Addition, and

WHEREAS, the inclusion of the area contained in Sunrise Addition to the Modesto Sewer District No. 1 of the City of Modesto is required by the public interest and convenience,

NOW, THEREFORE, BE IT RESOLVED by the Council of the City of Modesto as follows:

SECTION 1. The public interest and convenience require that that certain area annexed to the City of Modesto and known as Sunrise Addition (herein called the area proposed to be annexed) be annexed to the Modesto Municipal Sewer District No. 1 (herein called the "district") under the Municipal Sewer and Water Facilities Law of 1911 (California Health and Safety Code Sections 4600, et seq., herein called the "Law") pursuant to Article 6 of the Law.

SECTION 2. A general description of the boundaries of the area proposed to be annexed to the district is as follows:



All that real property in the State of California, County of Stanislaus, being a portion of Section 21, Township 3 South, Range 9 East, Mount Diablo Base and Meridian, described as follows:

Beginning at a point on the existing City Limits as established by the Northwestern corner of the FAIR ADDITION (151), as per description filed February 8, 1963, as Instrument 5123, Stanislaus County Records, said point being Southerly 20.00 feet and Westerly 25.00 feet from the West quarter corner of Section 21, and also being the intersection of the Westerly extension of the Southern line of 40 foot East Roseburg Avenue and a line which is parallel with and 25.00 feet, measured at right angles, Westerly from the West line of Section 21 and the center line of 86 foot McHenry Avenue; thence along said parallel line and the existing City Limits as established by the Eastern line of the NORTH CENTRAL ADDITION (49), as per description filed July 15, 1953, as Instrument 17507, Stanislaus County Records, North $0^{\circ} 56'$ West, 350.33 feet to the Southwestern corner of the HELM ADDITION (142), as per description filed December 13, 1962, as Instrument 46565, Stanislaus County Records; thence along the existing City Limits on the Southern line of said Helm Addition, South $89^{\circ} 48' 35''$ East, 674.85 feet to the Southeastern corner of the Helm Addition; thence leaving the City Limits and along lines established by the MENSINGER TRACT NO. 4, as per map filed August 1, 1946, in Volume 14 of Maps, Page 68, Stanislaus County Records, the following bearings and distances: South $89^{\circ} 48' 35''$ East, 10.00 feet to the Western line of a 10 foot alley in Block 1130; thence along the Western line of said alley, South $0^{\circ} 56' 45''$ East, 235.00 feet to the Westerly extension of the Northern line of Lot 2 of Block 1130; thence along said Northern line and its Westerly and Easterly extensions, South $89^{\circ} 48' 35''$ East, 162.43 feet to the center line of 60 foot Collier Avenue; thence along said center line, South $0^{\circ} 55' 35''$ East, 0.22 feet to the Westerly extension of the Northern line of the South half of Lot 27 in Block 1128; thence along said Westerly extension and the Northern line, South $89^{\circ} 49'$ East, 152.50 feet to the Western line of a 20 foot alley in Block 1128; thence along said Western line of the alley, North $0^{\circ} 55' 35''$ West, 10.00 feet to the Westerly extension of the Northern line of Lot 22 in Block 1128; thence along said Northern line and its Westerly and Easterly extensions, South $89^{\circ} 49'$ East, 172.50 feet to the center line of 60 foot Trombetta Avenue; thence along said center line, South $0^{\circ} 55' 35''$ East, 12.50 feet to the Westerly extension of the Northern line of the South half of Lot 22 in Block 1127; thence along said Westerly extension and said Northern line, South $89^{\circ} 49'$ East, 152.44 feet to the Western line of a 20 foot alley in Block 1127; thence along said Western line and the Western line of the alley in Block 1136, North $0^{\circ} 54'$ West, 1013.13 feet; thence leaving the Mensinger Tract No. 4 and along the Westerly extension and the Northern line of the South half of Lot 2 of the SUBDIVISION OF LOTS 21 AND 22 OF THE MENSINGER COLONY, as per map filed April 15, 1927, in Volume 11 of Maps, Page 2, Stanislaus County Records, South $89^{\circ} 48'$ East, 350.70 feet to the Eastern line of said Lot 2; thence along the Eastern line of Lot 2, said line also being the Western line of Lot 24 of the MENSINGER COLONY, as per map filed May 18, 1909, in Volume 4 of Maps, Page 25, Stanislaus County Records, North $0^{\circ} 54'$ West, 214.45 feet to the Northern line of Lot 24; thence along the Northern line of Lots 24, 25 and 28, said line being the Northern line of the South half of the Northwest quarter of Section 21 and the center line of 50 foot East Orangeburg Avenue, South $89^{\circ} 48'$ East, 793.33 feet to a line which is parallel with and 197.00 feet, measured at right angles, Westerly from the Eastern line of Lot 28; thence along said parallel line, South $0^{\circ} 49'$ East, 306.11 feet to a line which is parallel with and 306.11 feet, measured at right angles, Southerly from the Northern line of Lot 28; thence along said parallel line, South $89^{\circ} 48'$ East, 32.00 feet to a line which is parallel with and 165.00 feet, measured at right angles, Westerly from the Eastern line of Lot 28;

a line which is parallel with and 140.00 feet, measured at right angles, Northerly from the Southern line of Lot 28; thence along said parallel line, South 89° 48' East, 165.00 feet to the Eastern line of Lot 28, said Eastern line being the North-South quarter section line of Section 21; thence along the Eastern line of Lot 28 and the quarter section line, South 0° 48' 30" East, 140.00 feet to the Southeastern corner of Lot 28 and the center line of 50 foot Dawn Drive as shown on the map of SUNRISE HOMES, as per map filed June 25, 1945, in Volume 14 of Maps, Page 36, Stanislaus County Records; thence along the center line of Dawn Drive, South 89° 45' 10" East, 660.84 feet to the center line of 60 foot Sarah Avenue, said line being the Eastern line of the West half of the Southwest quarter of the Northeast quarter of Section 21; thence along said center line, South 0° 40' 20" East, 8.57 feet to the Westerly extension of the Northern line of Lot 13 of Block 1142, as shown on the map of the SUTTER SCHOOL TRACT, as per map filed July 20, 1949, in Volume 16 of Maps, Page 60, Stanislaus County Records; thence along said Northern line and its Westerly and Easterly extensions, North 89° 08' 40" East, 177.00 feet to the Eastern line of a 20 foot alley in Block 1142; thence along said Eastern line and the Western line of Lot 12 of Block 1142, North 0° 40' 20" West, 162.62 feet to the Northwestern line of Lot 11; thence along the Northwestern line of Lots 11, 10, 9, 8 and the Western 19.32 feet of Lot 7, North 50° 25' East, 239.32 feet; thence along the Northwestern line of the Eastern 35.70 feet of Lot 7 and all of Lot 6, North 51° 39' 30" East, 90.71 feet to the Northeastern line of Lot 6; thence along said Northeastern line of Lot 6 and its Southeasterly extension, South 39° 35' East, 183.20 feet to the Southeastern line of Badgley Drive; thence along said Southeastern line, South 50° 25' West, 6.96 feet to the Northeastern corner of Lot 12 of Block 1121 of the Sutter School Tract; thence along the Northeastern line of Lot 12, South 39° 35' East, 113.79 feet to the Southeastern corner of Lot 12 and the Southwestern corner of Lot 13, said point being on the Northwestern line of the Modesto Irrigation District Lateral Number 4; thence along the Southeastern line of Lot 13 and the Northwestern line of said Lateral Number 4, North 49° 30' 40" East, 58.10 feet to the center line of 40 foot El Vecino Avenue, said line being the Eastern line of the Southwest quarter of the Northeast quarter of Section 21; thence along said quarter quarter section line, South 0° 39' 30" East, 156.26 feet to a point on the Southeastern line of Lateral Number 4, said point being on the existing City Limits as established by the Northern corner of the EL VECINO NO. 2 ADDITION (182), as per description filed September 28, 1965, as Instrument 37540, Stanislaus County Records; thence along the Southeastern line of Lateral Number 4 and the existing City Limits, South 49° 30' 40" West, 860.10 feet to the Western line of said El Vecino No. 2 Addition; thence leaving the City Limits and continuing along the Southeastern line of Lateral Number 4, South 49° 30' 40" West, 507.57 feet, and South 39° 59' 40" West, 445.99 feet to a point on the Western line of 40 foot Sunrise Avenue, said line being 20.00 feet Westerly from the North-South quarter section line of Section 21, and said point being on the existing City Limits as established by the Northeastern corner of the JOHN MUIR PARK TRACT ADDITION (10), as per description filed January 20, 1941, as Instrument 886, Stanislaus County Records; thence along the existing City Limits and the John Muir Park Tract Addition the following bearings and distances: South 89° 21' 40" West, 158.12 feet to the Northwestern line of Lateral Number 4; South 40° 15' 34" West, 890.36 feet; South 88° 12' 15" West, 544.37 feet; South 0° 53' 15" East, 10.00 feet on the center line of 60 foot Kimble Street; thence along the existing City Limits as established by the LESLIEHUGH TRACT, BLOCK 624 ADDITION (19), as per description filed August 11, 1948, as Instrument 16775, Stanislaus County Records, South 88° 12' 15" West,

536.50 feet; thence along the existing City Limits as established by the O'SHEA ADDITION (105), as per description filed January 21, 1960, as Instrument 1679, Stanislaus County Records, South 88° 12' 15" West, 130.00 feet, and South 0° 53' 15" East, 518.05 feet; thence along the existing City Limits as established by the LESLIEHUGH TRACT ADDITION (7), as per description filed January 3, 1939, as Instrument 3, Stanislaus County Records, South 0° 53' 15" East, 15.00 feet, and North 89° 58' West, 421.14 feet; thence along the existing City Limits as established by the COVELL ADDITION (72), as per description filed August 22, 1956, as Instrument 22580, Stanislaus County Records, North 0° 56' West, 245.28 feet; thence along the existing City Limits as established by the ALLEN ADDITION (101), as per description filed November 10, 1959 as Instrument 32914, Stanislaus County Records, the following bearings and distances: North 0° 56' West, 60.00 feet; North 88° 57' East, 92.00 feet on the Northern line of 60 foot Hintze Avenue; and North 0° 56' West, 125.00 feet; thence along the existing City Limits as established by the FAIR ADDITION (151), as per description filed February 8, 1963, as Instrument 5123, Stanislaus County Records, the following bearings and distances: North 0° 56' West, 100.94 feet; South 88° 50' East, 9.47 feet; North 0° 56' West, 195.47 feet; North 89° 51' West, 119.99 feet; North 0° 56' West, 123.26 feet; South 89° 51' East, 69.22 feet on the Northern line of 40 foot East Fairmont Avenue; North 0° 56' West, 360.00 feet; South 89° 51' East, 3.75 feet on the Northern line of 50 foot Corson Avenue; North 0° 56' West, 126.65 feet; North 89° 51' West, 80.65 feet; North 0° 56' West, 176.90 feet; South 89° 51' East, 80.00 feet on the Northern line of 40 foot Palm Avenue; North 0° 56' West, 196.00 feet; North 89° 51' West, 80.00 feet; North 0° 56' West, 98.00 feet; and North 89° 51' West, 237.00 feet on the Southern line of 40 foot East Roseburg Avenue to the point of beginning, containing 128.825 Acres, more or less.

SECTION 3. The area proposed to be annexed to the Modesto Municipal Sewer District No. 1 is hereby designated as Modesto Municipal Sewer District No. 1 Annexation No. 8.

SECTION 4. The Council hereby declares that the area proposed to be annexed to the district will be benefited by such annexation.

SECTION 5. Monday, October 23, 1967, at the hour of 7:45 P.M., is hereby named as the time and the City Council Chambers, City Hall, 801 - 11th Street, Modesto, California, is hereby named as the place for the hearing by the Council of the City of objections by any person interested in the annexation of the territory proposed to be annexed. On said day fixed for the hearing, or any day to which the hearing is continued, the Council shall hear and consider all written and oral objections presented to the annexation of the territory proposed to be annexed. At the hearing the Council may exclude from the territory proposed to be annexed any area that in its opinion would not be benefited by inclusion within the Modesto Municipal Sewer District No. 1. The Council will not modify the boundaries of the territory proposed to be annexed so as to exclude from it any land which would in the judgment of the Council be benefited by inclusion within the Modesto Municipal Sewer District No. 1, nor will the Council include in the territory proposed to be annexed any lands which will not in its judgment be so benefited. Upon the final hearing, and after making all necessary and proper changes (if any) in the boundaries of the territory proposed to be annexed, the Council may, by resolution passed by a vote of two-thirds (2/3) of all of its members, annex the territory designated as Modesto Municipal Sewer District No. 1 Annexation No. 8.

SECTION 6. The City Clerk is hereby directed, upon the adoption of this resolution, to cause this resolution, together with the names of the members of the Council voting for and against it, to be published once a week for at least two (2) weeks before the day fixed for the hearing in The Modesto Bee, a newspaper of general circulation printed and published in the City. The first

of said publications shall be not more than sixty (60) nor less than thirty (30) days prior to the date fixed for the hearing. The City Clerk is hereby further directed to cause copies of this resolution to be posted in three (3) public places within the area proposed to be annexed, which said public places are hereby fixed and determined by the Council as follows:

- (1) Northwest corner of East Roseburg & Nelson Avenues of the annexation.
- (2) Northwest corner of E. Fairmont Avenue and Kimble Street of the annexation.
- (3) Northeast corner of Sunrise Avenue and Badgley Drive of the annexation

Said posting shall be made not earlier than the sixtieth (60th) nor later than the thirtieth (30th) day prior to the date fixed for the hearing. Not earlier than sixty (60) nor later than thirty (30) days prior to the hearing a copy of this resolution, together with a map showing the boundary lines of the territory proposed to be annexed, shall be mailed postage prepaid:

(1) to each person to whom land in the area proposed to be annexed is assessed either (a) as such owner as shown on the last equalized county assessment roll of the County, at his address as shown upon said roll, or in the case of any real property assessed for purposes of general taxation by the State Board of Equalization then to the owner of such property as shown on the last roll of the State Board of Equalization transmitted to the County Auditor of the County at his address as shown upon such roll, or (b) as such owner is otherwise known to the City Clerk at his address as known to the City Clerk (and the City Clerk shall make diligent efforts to ascertain the names and addresses of all persons owning land in the area proposed to be annexed as of a date not more than thirty (30) days prior to the date of the hearing, including inspection by or for him of said last equalized county assessment roll, said roll of said State Board of Equalization, the County Assessor's records, the County Recorder's records, and inquiry at other sources); and

(2) to each person who has any interest in any land in the area proposed to be annexed whose name and address and a designation of the land in which he is interested is on file in the office of the City Clerk.

Any error, omission or mistake in any such mailing or any failure of any person to receive any such printed copy of this resolution (and such map) shall not invalidate the proceedings hereby initiated. Said publication, posting and mailing shall constitute notice of the hearing and no other notice of the hearing need be given.

SECTION 7. This resolution is adopted, and all proceedings for the annexation of the territory proposed to be annexed and designated as Modesto Municipal Sewer District No. 1 Annexation No. 8, shall be taken pursuant to the Law.

The foregoing resolution was introduced at a regular meeting of the Council of the City of Modesto held on the 11th day of September, 1967, by Councilman Mitchell, who moved its adoption, which motion being duly seconded by Councilman Smith, was upon roll call carried and the resolution adopted by the following vote:

AYES: Councilmen: Mitchell, Simon, Smith, Mayor Pro-Tem Shastid

NOES: Councilmen: None

ABSENT: Councilmen: Hughes, Robinson, Mayor Davies

ATTEST: W. T. Chynoweth
W. T. Chynoweth, City Clerk

(SEAL)

APPROVED AS TO FORM:

By Elwyn L. Johnson
ELWYN L. JOHNSON, City Attorney

APPROVED AS TO DESCRIPTION

By Paul Grodz
Public Works Department

RJM
9-11-67

MODESTO CITY COUNCIL
RESOLUTION NO. 67-774

A RESOLUTION AUTHORIZING CLOSURE OF TENTH STREET BETWEEN I AND K STREETS ON OCTOBER 5, 6, AND 7, 1967 FOR DOWNTOWN'S ANNUAL SIDEWALK SALE AS REQUESTED BY MODESTO DOWNTOWN IMPROVEMENT DISTRICT

WHEREAS, the Modesto Downtown Improvement District has requested the closure of Tenth Street between I and K Streets on October 5, 6, and 7, 1967 (from 9:00 A.M. to 9:30 P.M. on October 5; and from 9:00 A.M. to 5:30 P.M. on October 6 and 7) for the purpose of Downtown's Annual Sidewalk Sale promotion, and

WHEREAS, J Street will remain open for through traffic during this period of time;

NOW, THEREFORE, BE IT HEREBY RESOLVED by the Council of the City of Modesto that the request of Modesto Downtown Improvement District for the closure of Tenth Street between I and K Streets on October 5, 6, and 7, 1967 (at the hours specified above) for the purpose of Downtown's Annual Sidewalk Sale promotion be, and it is hereby approved.

The foregoing resolution was introduced at a regular meeting of the Council of the City of Modesto held on the 18th day of September, 1967, by Councilman Shastid, who moved its adoption, which motion being duly seconded by Councilman Simon, was upon roll call carried and the resolution adopted by the following vote:

AYES: Councilmen: Hughes, Mitchell, Shastid, Simon, Smith,
Mayor Davies

NOES: Councilmen: None

ABSENT: Councilmen: Robinson

ATTEST:


W. T. CHYNOWETH, City Clerk

MODESTO CITY COUNCIL
RESOLUTION NO. 67-775

A RESOLUTION AUTHORIZING WORK TO BE PERFORMED BY CITY FORCES FOR
INSTALLATION OF WATER LINES IN NORWEGIAN AVENUE FROM COFFEE ROAD
TO 800 FEET WEST

WHEREAS, the Council of the City of Modesto adopted resolution
No. 67-698, on August 21 , 1967, approving the plans and specifi-
cations for installation of water lines in Norwegian Avenue from
Coffee Road to 800 feet west
and directed the City Clerk to advertise for sealed proposals for
doing said work, and providing that bids be submitted on the 5th
day of September , 1967; and

WHEREAS, the City Clerk, in accordance with said resolution,
thereafter duly and regularly caused a notice to be published in the
manner and for the time prescribed by law; and

WHEREAS, no bids were received pursuant to said notice; and

WHEREAS, the Director of Public Works estimates that the cost
of such work can be performed by city forces for the sum of \$3,060 ,
which cost estimate has been approved by the City Manager; and

WHEREAS, the Council declares and determines that, in its
opinion, based upon the estimate approved by the City Manager, the
work in question may be performed better and more economically by
the City with its own employees.

NOW, THEREFORE, BE IT RESOLVED by the Council of the City of
Modesto that, in accordance with the provisions of Section 1307 of
the Charter of the City of Modesto, the City Manager is hereby
authorized to proceed to have the work in question performed by the
City by its own employees.

The foregoing resolution was introduced at a regular meeting
of the Council of the City of Modesto held on the 18th day of
September , 1967, by Councilman Shastid , who moved its adoption,
which motion being duly seconded by Councilman Simon , was upon
roll call carried and the resolution adopted by the following vote:

AYES: Councilmen: Hughes, Mitchell, Shastid, Simon, Smith,
Mayor Davies
NOES: Councilmen: None
ABSENT: Councilmen: Robinson

ATTEST: W. T. Chynoweth
~~REC'D~~ City Clerk
W. T. Chynoweth,

MODESTO CITY COUNCIL
RESOLUTION NO. 67- 776

A RESOLUTION ACCEPTING THE BID OF MODESTO INDUSTRIAL ELECTRICAL COMPANY for INSTALLATION OF WATER LINES IN GREENBRIER NO. 2 SUBDIVISION

WHEREAS, Resolution No. 67-721, adopted by the Council of the City of Modesto on August 28, 1967 , approved the plans and specifications for the installation of water lines in Greenbrier No. 2 Subdivision

and authorized the calling for bids, and

WHEREAS, the bids received for the intallation of water lines in Greenbrier No. 2 Subdivision were opened at 10:10 a.m. on September 12,1967 and later tabulated by the Public Works Department for the consideration of the Council, and

WHEREAS, the Public Works Department has recommended that the bid of Modesto Industrial Electrical Company

be accepted as the lowest responsible bid.

NOW, THEREFORE, BE IT RESOLVED by the Council of the City of Modesto that the bid of Modesto Industrial Electrical Company in the amount of \$1,755

be accepted and the execution of a contract for the completion of the project by the City's designated officials be authorized.

The foregoing resolution was introduced at a regular meeting of the Council of the City of Modesto held on the 18th day of September, 1967 , by Councilman Shastid , who moved its adoption, which motion being duly seconded by Councilman Simon , was upon roll call carried and the resolution adopted by the following vote:

AYES: Councilmen: Hughes, Mitchell, Shastid, Simon, Smith,
Mayor Davies

NOES: Councilmen: None

ABSENT: Councilmen: Robinson

ATTEST: W.T. Chynoweth
W.T. Chynoweth, City Clerk

MODESTO CITY COUNCIL
RESOLUTION NO. 67-777

A RESOLUTION ACCEPTING THE BID OF MODESTO INDUSTRIAL ELECTRICAL CO., INC., FOR INSTALLATION OF WATER LINE IN GREENWOOD ESTATES NO. 4 SUBDIVISION

WHEREAS, Resolution No. 67-722 , adopted by the Council of the City of Modesto on August 28, 1967 , approved the plans and specifications for the intallation of water lines in Greenwood Estates No. 4 subdivision and authorized the calling for bids, and

WHEREAS, the bids received for the installation of water lines in Greenwood Estates No. 4 Subdivision were opened at 10:00 a.m. on September 12, 1967 and later tabulated by the Public Works Department for the consideration of the Council, and

WHEREAS, the Public Works Department has recommended that the bid of Modesto Industrial Electrical Co., Inc.

be accepted as the lowest responsible bid.

NOW, THEREFORE, BE IT RESOLVED by the Council of the City of Modesto that the bid of Modesto Industrial Electrical Co., Inc. in the amount of \$1,380

be accepted and the execution of a contract for the completion of the project by the City's designated officials be authorized.


The foregoing resolution was introduced at a regular meeting of the Council of the City of Modesto held on the 18th day of September , 1967 , by Councilman Shastid , who moved its adoption, which motion being duly seconded by Councilman Simon , was upon roll call carried and the resolution adopted by the following vote:

AYES: Councilmen: Hughes, Mitchell, Shastid, Simon, Smith,
Mayor Davies

NOES: Councilmen: None

ABSENT: Councilmen: Robinson

ATTEST:


W. T. Chynoweth, City Clerk

MODESTO CITY COUNCIL
RESOLUTION NO. 67- 778
INSTALLATION

A RESOLUTION ACCEPTING THE ~~CONSTRUCTION~~ OF AUTOMATIC SPRINKLER SYSTEM
AT BEARD BROOK PARK

WHEREAS, a report has been filed by the Director of Public Works
~~CONSTRUCTION~~ installation
that the ~~CONSTRUCTION~~ of the automatic sprinkler system
at Beard Brook Park

has been completed by R. B. Gregory and Associates

in accordance with the contract agreement, dated June 13, 1967


NOW, THEREFORE, BE IT RESOLVED that the ~~CONSTRUCTION~~ installation
of the
automatic sprinkler system at Beard Brook Park
be accepted from said contractor, R. B. Gregory and Associates

that Notice of Completion be filed with the Recorder of Stanislaus
County and that payment of amounts due in the amount of \$23,559.00 ,
as provided in the contract, be authorized.

The foregoing resolution was introduced at a regular meeting of
the Council of the City of Modesto held on the 18th day of September,
1967 by Councilman Shastid , who moved its adoption, which motion
being duly seconded by Councilman Simon , was upon roll call
carried and the resolution adopted by the following vote:

AYES: Councilmen: Hughes, Mitchell, Shastid, Simon, Smith,
Mayor Davies
NOES: Councilmen: None
ABSENT: Councilmen: Robinson

ATTEST:


W. T. CHYNOWETH
City Clerk

MODESTO CITY COUNCIL
RESOLUTION NO. 67- 779

A RESOLUTION APPROVING PLANS AND SPECIFICATIONS AND AUTHORIZING
CALL FOR BIDS FOR THE INSTALLATION OF WATER LINES IN TULLY MANOR
NO. 3.

BE IT HEREBY RESOLVED by the Council of the City of Modesto as
follows:

Section 1. The plans and specifications for the installation
of water lines in Tully Manor No. 3

copies of which are on file, are hereby accepted and approved.

Section 2. The City Clerk is hereby authorized to call for
public competitive sealed bids for the above named project, to be
opened in the office of the City Clerk, 801 11th Street in the City
of Modesto, on October 3, 1967 at 10:00 a.m. and the City Clerk is
hereby directed to give notice inviting such sealed bids in the
time, form, and manner provided by law.

Section 3. After the bids are opened, they shall be tabulated
and analyzed and a report submitted to the Council at its next
regular meeting.

The foregoing resolution was introduced at a regular meeting
of the Council of the City of Modesto held on the 18th day of
September, 1967, by Councilman Shastid, who moved its adoption,
which motion being duly seconded by Councilman Simon, was
upon roll call carried and the resolution adopted by the following
vote:

AYES: Councilmen: Hughes, Mitchell, Shastid, Simon, Smith,
Mayor Davies

NOES: Councilmen: None

ABSENT: Councilmen: Robinson

ATTEST:

W. T. Chynoweth
W. T. CHYNOWETH, City Clerk

MODESTO CITY COUNCIL
RESOLUTION NO. 67-780

A RESOLUTION EXTENDING BID OPENING DATE FOR CONSTRUCTION OF
PARKING LOT NO. 25 (On Lots 28, 29, 30, 31 and 32, Block 55)

BE IT HEREBY RESOLVED by the Council of the City of Modesto that extension of the bid opening date for construction of a vehicular parking lot on Lots 28, 29, 30, 31 and 32 of Block 55 in an for the City of Modesto, County of Stanislaus, State of California, from September 19, 1967 at 2:00 P.M. to October 3, 1967 at 2:00 P.M. be, and it is hereby approved.


The foregoing resolution was introduced at a regular meeting of the Council of the City of Modesto held on the 18th day of September, 1967 by Councilman Shastid, who moved its adoption, which motion being duly seconded by Councilman Simon, was upon roll call carried and the resolution adopted by the following vote:

AYES: Councilmen: Hughes, Mitchell, Shastid, Simon,
Smith, Mayor Davies

NOES: Councilmen: None

ABSENT: Councilmen: Robinson

ATTEST:


W. T. CHYNOWETH
City Clerk

MODESTO CITY COUNCIL
RESOLUTION NO. 67-781

A RESOLUTION ADOPTING MODESTO CITY-COUNTY AIRPORT MASTER PLAN
AS PROPOSED BY THE PLANNING COMMISSION OF THE CITY OF MODESTO
(Modesto City-County Airport Layout Zone Map, dated October 18, 1966)

BE IT HEREBY RESOLVED by the Council of the City of Modesto
that the Modesto City-County Airport Master Plan submitted by the
Planning Commission of the City of Modesto entitled "Modesto
City-County Airport Layout Zone Map, dated October 18, 1966,"
a copy of which is on file in the office of the City Clerk, City
of Modesto, be, and it is hereby approved.


The foregoing resolution was introduced at a regular meeting
of the Council of the City of Modesto held on the 18th day of
September, 1967, by Councilman Hughes, who moved its adoption,
which motion being duly seconded by Councilman Shastid, was upon
roll call carried and the resolution adopted by the following
vote:

AYES: Councilmen: Hughes, Mitchell, Shastid, Simon, Smith,
Mayor Davies

NOES: Councilmen: None

ABSENT: Councilmen: Robinson

ATTEST:



W. T. CHYNOWETH, City Clerk

MODESTO CITY COUNCIL
RESOLUTION NO. 67-782

A RESOLUTION SETTING TIME AND PLACE FOR HEARING COST OF INSTALLATION, SIDEWALK, CURB AND GUTTER, WEST SIDE OF BLOCK (926 ON CARVER ROAD (Lowe) AND RESCINDING RESOLUTION NO. 67-746

BE IT HEREBY RESOLVED by the Council of the City of Modesto that October 2, 1967, at 4:15 P.M. in the Council Chambers, City Hall, 801 Eleventh Street, Modesto, California, is hereby set as the time and place for consideration of cost of installation of sidewalk, curb and gutter on west side of Block 926 on Carver Road (Lowe).

BE IT FURTHER RESOLVED that Resolution No. 67-746 is hereby rescinded.

The foregoing resolution was introduced at a regular meeting of the Council of the City of Modesto held on the 18th day of September, 1967, by Councilman Shastid, who moved its adoption, which motion being duly seconded by Councilman ~~SMITH~~ Smith, was upon roll call carried and the resolution adopted by the following vote:

AYES: Councilmen: Hughes, Mitchell, Shastid, Simon, Smith,
Mayor Davies

NOES: Councilmen: None

ABSENT: Councilmen: Robinson

ATTEST: W. T. Chynoweth
W. T. CHYNOWETH, CITY CLERK

MODESTO CITY COUNCIL
RESOLUTION NO. 67- 783

A RESOLUTION SETTING TIME AND PLACE FOR HEARING ON COST OF INSTALLATION
SIDEWALK, CURB AND GUTTER, WEST SIDE OF BLOCK 6081 ON CARVER ROAD (WOO)
AND RESCINDING RESOLUTION NO. 67-747

BE IT HEREBY RESOLVED by the Council of the City of Modesto
that October 2, 1967 , at 4:15 P.M. in the Council
Chambers, City Hall, 801 Eleventh Street, Modesto, California, is
hereby set as the time and place for consideration of costs of install-
ation of sidewalk, curb and gutter on west side of Block 6081 on
Carver Road (Woo).

BE IT FURTHER RESOLVED that Resolution No. 67-747 is hereby
rescinded.

The foregoing resolution was introduced at a regular meeting
of the Council of the City of Modesto held on the 18th day of
September , 1967 , by Councilman Shastid , who moved its
adoption, which motion being duly seconded by Councilman Smith ,
was upon roll call carried and the resolution adopted by the follow-
ing vote:

AYES: Councilmen: Hughes, Mitchell, Shastid, Simon, Smith,
Mayor Davies

NOES: Councilmen: None

ABSENT: Councilmen: Robinson

ATTEST:



W. T. CHYNOWETH, CITY CLERK

MODESTO CITY COUNCIL
RESOLUTION NO. 67-784

A RESOLUTION SETTING TIME AND PLACE FOR HEARING ON COST OF INSTALLATION OF SIDEWALK NORTH SIDE OF BLOCK 6904, RIBIER AVENUE (ANDERSON), AND RESCINDING RESOLUTION 67-748

BE IT HEREBY RESOLVED by the Council of the City of Modesto that October 2, 1967, at 4:15 P.M. in the Council Chambers, City Hall, 801 Eleventh Street, Modesto, California, is hereby set as the time and place for consideration of the cost of installation of a sidewalk on the north side of Block 6904, Ribier Avenue (Anderson).

BE IT FURTHER RESOLVED that Resolution No. 67-748 is hereby rescinded.

The foregoing resolution was introduced at a regular meeting of the Council of the City of Modesto held on the 18th day of September, 1967, by Councilman Shastid, who moved its adoption, which motion being duly seconded by Councilman Smith, was upon roll call carried and the resolution adopted by the following vote:

AYES: Councilmen: Hughes, Mitchell, Shastid, Simon, Smith,
Mayor Davies
NOES: Councilmen: None
ABSENT: Councilmen: Robinson

ATTEST:


W. T. CHYNOWETH, CITY CLERK

MODESTO CITY COUNCIL
RESOLUTION NO. 67- 785

A RESOLUTION ORDERING THE WORK OF CONSTRUCTION
OF SIDEWALK, CURB AND GUTTER ALONG CERTAIN
STREETS IN THE CITY OF MODESTO. • (Crist)
(Lot 10, Block 739, 1006mVirginia Avenue)

WHEREAS, Chapter 27 of Part 3 of Division 7 of the Streets
and Highways Code of the State of California establishes a procedure
pursuant to which the construction of sidewalk, curb and gutter
may be required, and

WHEREAS, in accordance with Section 5876 of the Streets
and Highways Code, the Superintendent of Streets finds that
sidewalk, curb and gutter have been constructed in front of
the properties constituting more than fifty per cent (50%) of the
street frontage along Lot 10, Block 739

_____, and

WHEREAS, the Council, did, on September 5, 1967,
adopt its Resolution No. 67-752, directing the Superintendent of
Streets to give notice requiring the construction of sidewalk, Curb
and gutter along certain streets in the City of Modesto,
as provided therein, and

WHEREAS, the Council, did by said resolution, set the
18th day of September, 1967, at 4:40 o'clock P.M., in
the Council Chambers, as the time and place for a hearing for the
purpose of passing upon objections or protests, if any, which may
be raised by the property owners or other interested persons
relating to the proposed work, and

WHEREAS, the Superintendent of Streets has caused notice
to be given as directed by said Resolution No. 67-752, and

WHEREAS, at the time set for hearing the protests and
objections, if any, to the proposed work, the said Council pro-
ceeded to hear the same,

NOW, THEREFORE, BE IT RESOLVED by the Council of the
City of Modesto as follows:

SECTION 1. All protests and objections of any kind or
nature whatsoever to the proposed work are hereby overruled or
denied.

SECTION 2. The Superintendent of Streets is hereby directed to proceed with the project in accordance with the provisions of Resolution No. 67-752 and Chapter 27, Part 3, Division 7 of the Streets and Highways Code of the State of California.

The foregoing resolution was introduced at a regular meeting of the Council of the City of Modesto held on the 18th day of September, 19 67, by Councilman Hughes, who moved its adoption, which motion being duly seconded by Councilman Mitchell, was upon roll call carried and the resolution adopted by the following vote:

AYES: Councilmen: Hughes, Mitchell, Shastid, Simon, Smith,
Mayor Davies

NOES: Councilmen: None

ABSENT: Councilmen: Robinson

ATTEST: W. T. Chynoweth
W. T. CHYNOWETH, City Clerk

(SEAL)

MODESTO CITY COUNCIL
RESOLUTION NO. 67-786

A RESOLUTION ORDERING THE WORK OF CONSTRUCTION
OF SIDEWALK ALONG CERTAIN
STREETS IN THE CITY OF MODESTO. *LOT 10, BLOCK
2199, on ROBLE AT 403 SAN JUAN DRIVE (COOPER)

WHEREAS, Chapter 27 of Part 3 of Division 7 of the Streets
and Highways Code of the State of California establishes a procedure
pursuant to which the construction of sidewalk
may be required, and

WHEREAS, in accordance with Section 5876 of the Streets
and Highways Code, the Superintendent of Streets finds that
sidewalks have been constructed in front of
the properties constituting more than fifty per cent (50%) of the
street frontage along Lot 10, Block 2199

_____ , and

WHEREAS, the Council, did, on September 18, 1967,
adopt its Resolution No. 67-753, directing the Superintendent of
Streets to give notice requiring the construction of sidewalk
_____ along certain streets in the City of Modesto,
as provided therein, and

WHEREAS, the Council, did by said resolution, set the
18th day of September, 1967, at 4:40 o'clock P.M., in
the Council Chambers, as the time and place for a hearing for the
purpose of passing upon objections or protests, if any, which may
be raised by the property owners or other interested persons
relating to the proposed work, and

WHEREAS, the Superintendent of Streets has caused notice
to be given as directed by said Resolution No. 67-753, and

WHEREAS, at the time set for hearing the protests and
objections, if any, to the proposed work, the said Council pro-
ceeded to hear the same,

NOW, THEREFORE, BE IT RESOLVED by the Council of the
City of Modesto as follows:

SECTION 1. All protests and objections of any kind or
nature whatsoever to the proposed work are hereby overruled or
denied.

SECTION 2. The Superintendent of Streets is hereby directed to proceed with the project in accordance with the provisions of Resolution No. 67-753 and Chapter 27, Part 3, Division 7 of the Streets and Highways Code of the State of California.

The foregoing resolution was introduced at a regular meeting of the Council of the City of Modesto held on the 18th day of September, 1967, by Councilman Hughes, who moved its adoption, which motion being duly seconded by Councilman Mitchell, was upon roll call carried and the resolution adopted by the following vote:

AYES: Councilmen: Hughes, Mitchell, Shastid, Simon, Smith,
Mayor Davies

NOES: Councilmen: None

ABSENT: Councilmen: Robinson

ATTEST: W. T. Chynoweth
W. T. CHYNOWETH, City Clerk

(SEAL)

MODESTO CITY COUNCIL
RESOLUTION NO. 67-787

A RESOLUTION GRANTING A REVOCABLE ENCROACHMENT PERMIT TO SPORTSMEN OF STANISLAUS TO PERMIT EXTENSION OF CANVAS AWNING ON PUBLIC RIGHT OF WAY

WHEREAS, Sportsmen of Stanislaus has filed a request with the Council of the City of Modesto for a permit to install a canvas awning over the sidewalk area adjacent to the main entrance of its facility; and

WHEREAS, it is proposed that the awning structure will be supported in part by two metal poles located behind the curb on the public right of way, and

WHEREAS, the Sportsmen of Stanislaus has agreed to position the awning so that it will be two feet behind the curb, and to have the awning material fireproofed; and

WHEREAS, the Director of Public Works in a memorandum dated September 13, 1967 subject, "Request by Sportsmen of Stanislaus for an Encroachment Permit to Extend Canvas Awning on Public Right of Way," has approved the granting of the encroachment subject to certain conditions.

NOW, THEREFORE, BE IT RESOLVED by the Council of the City of Modesto as follows:

SECTION 1. An encroachment permit, revocable upon 30 days' written notice by the City, is hereby granted to Sportsmen of Stanislaus to permit installation of a canvas awning over the sidewalk area adjacent to the main entrance to its facility, subject to other provisions of this resolution.

SECTION 2. Said revocable encroachment permit is granted subject to the conditions set forth herein, which conditions Permittee agrees, by acceptance of this permit, to faithfully perform:

(a) That the plans for the awning structure be approved by the Director of Public Works;

(b) That the awning structure over the public right of way be installed no closer than two feet to the curb line, with not more than two metal poles to support the structure located in the public right of way;

(c) That the installation shall conform with all applicable provisions of the Uniform Building Code;

(d) That Sportsmen of Stanislaus accept all responsibility for any and all claims and liabilities for damages caused by the work;

(e) That Sportsmen of Stanislaus file a copy of policy or certificate of insurance with the City Clerk as required by Section 7-1.109 of the Municipal Code for all encroachments in the public right of way.


The foregoing resolution was introduced at a regular meeting of the Council of the City of Modesto held on the 18th day of September, 1967 by Councilman Shastid, who moved its adoption, which motion being duly seconded by Councilman Smith, was upon roll call carried and the resolution adopted by the following vote:

AYES: Councilmen: Hughes, Mitchell, Shastid, Simon, Smith,
Mayor Davies

NOES: Councilmen: None

ABSENT: Councilman: Robinson

ATTEST:



W. T. CHYNOWETH
City Clerk

MODESTO CITY COUNCIL
RESOLUTION NO. 67-788

A RESOLUTION APPROVING LEASE AGREEMENT BETWEEN THE CITY OF MODESTO AND A. O. WHITEHEAD FOR LEASE OF PORTION OF FUTURE FOURTH HIGH SCHOOL PARK PROPERTY (October 1, 1967 through September 30, 1968)

BE IT HEREBY RESOLVED by the Council of the City of Modesto that the lease agreement between the City of Modesto and A. O. Whitehead for lease of portion of future Fourth High School Park property for the purpose of raising crops thereon, for a term commencing on the 1st day of October, 1967, and ending on the 30th day of September, 1968, be, and it is hereby approved.

BE IT FURTHER RESOLVED that the execution of said agreement by the designated city officials be authorized.

The foregoing resolution was introduced at a regular meeting of the Council of the City of Modesto held on the 18th day of September, 1967, by Councilman Shastid, who moved its adoption, which motion being duly seconded by Councilman Simon, was upon roll call carried and the resolution adopted by the following vote:

AYES: Councilmen: Hughes, Mitchell, Shastid, Simon, Smith,
Mayor Davies

NOES: Councilmen: None

ABSENT: Councilmen: Robinson

ATTEST:



W. T. CHYNOWETH, CITY CLERK

MODESTO CITY COUNCIL
RESOLUTION NO. 67-789

A RESOLUTION ESTABLISHING A POLICY FOR PAYMENT OF ASSESSMENTS IN ANNUAL INSTALLMENTS BY PROPERTY OWNERS FOR INSTALLATION OF CURBS, GUTTERS AND SIDEWALKS WHEN SUCH INSTALLATION WORK IS PERFORMED BY THE CITY.

WHEREAS, Chapter 27 of Part 3 of Division 7 of the Streets and Highways Code of the State of California establishes a procedure pursuant to which the construction of curbs, gutters and sidewalk may be required by and performed by the City, and

WHEREAS, periodically the Council of the City of Modesto receives requests from property owners to allow them to pay the cost of the installation of such curbs, gutters and sidewalk in installments over several years, instead of the total cost of such installations becoming a lien in the first year.

WHEREAS, Section 5895 of the Streets and Highways Code provides that the legislative body shall have the power, in its discretion, to determine that the payment of such assessments of Fifty and no/100ths (\$50.00) Dollars or more may be made in annual installments, in any event not to exceed ten (10), and that such deferred payments shall bear interest on the unpaid balance at a rate to be determined by the legislative body, not to exceed six (6%) percent per annum, said interest to begin to run on the thirty-first (31st) day after the confirmation of the assessments by the legislative body,

NOW, THEREFORE, BE IT RESOLVED by the Council of the City of Modesto that it hereby establishes the following policy regarding the spreading of assessments for the cost of installation of curbs, gutters and sidewalk construction:

1. The Council will consider spreading of assessments for such costs only when the property owner makes request therefore in writing to either the staff or the City Council. Such written request must be made no later than the time set for hearing on the confirmation of such costs. Such written request shall state the number of years over which the property owner wants such costs spread and the basis for such request.

2. Only assessments for costs in excess of Fifty and no/100ths (\$50.00) Dollars may be spread over more than one year.

3. Assessments for costs may be spread up to a maximum of ten (10) years.

4. Deferred assessments shall bear interest on the unpaid balance at the rate of six (6%) percent per annum, said interest to begin to run on the 31st day after the confirmation of the assessments by the City Council.

5. The minimum amount of each annual installment shall be the sum of Fifty and no/100ths (\$50.00) Dollars, which amount shall include principal and interest.

The foregoing resolution was introduced at a regular meeting of the Council of the City of Modesto held on the 18th day of September, 1967, by Councilman Shastid, who moved its adoption, which motion being duly seconded by Councilman Simon, was upon roll call carried and the resolution adopted by the following vote:

AYES:	Councilmen:	Hughes, Mitchell, Shastid, Simon, Smith, Mayor Davies
NOES:	Councilmen:	None
ABSENT:	Councilmen:	Robinson

ATTEST: W. T. Chynoweth
W. T. CHYNOWETH, City Clerk

(SEAL)

APPROVED AS TO FORM:

By Elwyn L. Johnson
ELWYN L. JOHNSON, City Attorney

MODESTO CITY COUNCIL
RESOLUTION NO. 67-790

A RESOLUTION RESCINDING RESOLUTION NO. 67-762
ENTITLED "A RESOLUTION OF THE COUNCIL OF THE
CITY OF MODESTO ANNEXING TERRITORY TO THE
MODESTO MUNICIPAL SEWER DISTRICT NO. 1 AND
FIXING AND DETERMINING ITS BOUNDARIES".

BE IT RESOLVED by the Council of the City of Modesto as
follows:

SECTION 1. Resolution No. 67-762 entitled "A Resolution
of the Council of the City of Modesto Annexing Territory to the
Modesto Municipal Sewer District No. 1 and Fixing and Determining
its Boundaries" is hereby rescinded.

The foregoing resolution was introduced at a regular
meeting of the Council of the City of Modesto held on the 18th
day of September, 1967 by Councilman Shastid,
who moved its adoption, which motion being duly seconded by Council-
man Simon, was upon roll call carried and the
resolution adopted by the following vote:

AYES: Councilmen: Hughes, Mitchell, Shastid, Simon, Smith,
Mayor Davies
NOES: Councilmen: None
ABSENT: Councilmen: Robinson

ATTEST:

W. T. Chynoweth
W. T. CHYNOWETH, City Clerk

(SEAL)

APPROVED AS TO FORM:

By

Elywn L. Johnson
ELYWN L. JOHNSON, City Attorney

MODESTO CITY COUNCIL
RESOLUTION NO. 67-791

A RESOLUTION OF THE COUNCIL OF THE CITY OF
MODESTO ANNEXING TERRITORY TO THE MODESTO
MUNICIPAL SEWER DISTRICT NO. 1 AND FIXING
AND DETERMINING ITS BOUNDARIES.

WHEREAS, the Council (herein called the "Council")
of the City of Modesto (herein called the "City") heretofore on
August 15, 1966, duly adopted Resolution No. 66-543, which was
recorded in the office of the County Recorder of Stanislaus
County on August 16, 1966, and which established the Modesto
Municipal Sewer District No. 1, and

WHEREAS, the Council heretofore on July 24,
19 67, duly adopted Resolution No. 67-638 (herein called
the "resolution"), determining that the public interest and con-
venience require that certain territory designated as Modesto
Municipal Sewer District No. 1 Annexation No. 7 be annexed
to the Modesto Municipal Sewer District No. 1, setting forth a
general description of the area proposed to be annexed, and naming
a time and place for hearing on annexation of the territory pro-
posed to be annexed and providing for notice thereof, and

WHEREAS, the resolution, together with the names of
the members of the Council voting for and against it, was posted,
mailed to property owners in the area proposed to be annexed and
published in the time, form and manner required by the resolution
and by the Municipal Sewer and Water Facilities Law of 1911
(California Health and Safety Code Sections 4600, et seq., herein
called the "Law") as evidenced by the affidavit of posting and
mailing and the affidavit of publication of the resolution on
file in the office of the City Clerk, and

WHEREAS, on Monday, September 11, 19 67,
at the hour of 7:45 P.M., at the Council Chambers, City
Hall, 801 - 11th Street, Modesto, California, said hearing was
duly held and no objections were presented to the Council to the
annexation of the area proposed to be annexed or to the inclusion
of any lands in the District except: No objections, and

WHEREAS, said proposed annexation was further considered by the Council on Monday, September 18, 1967.

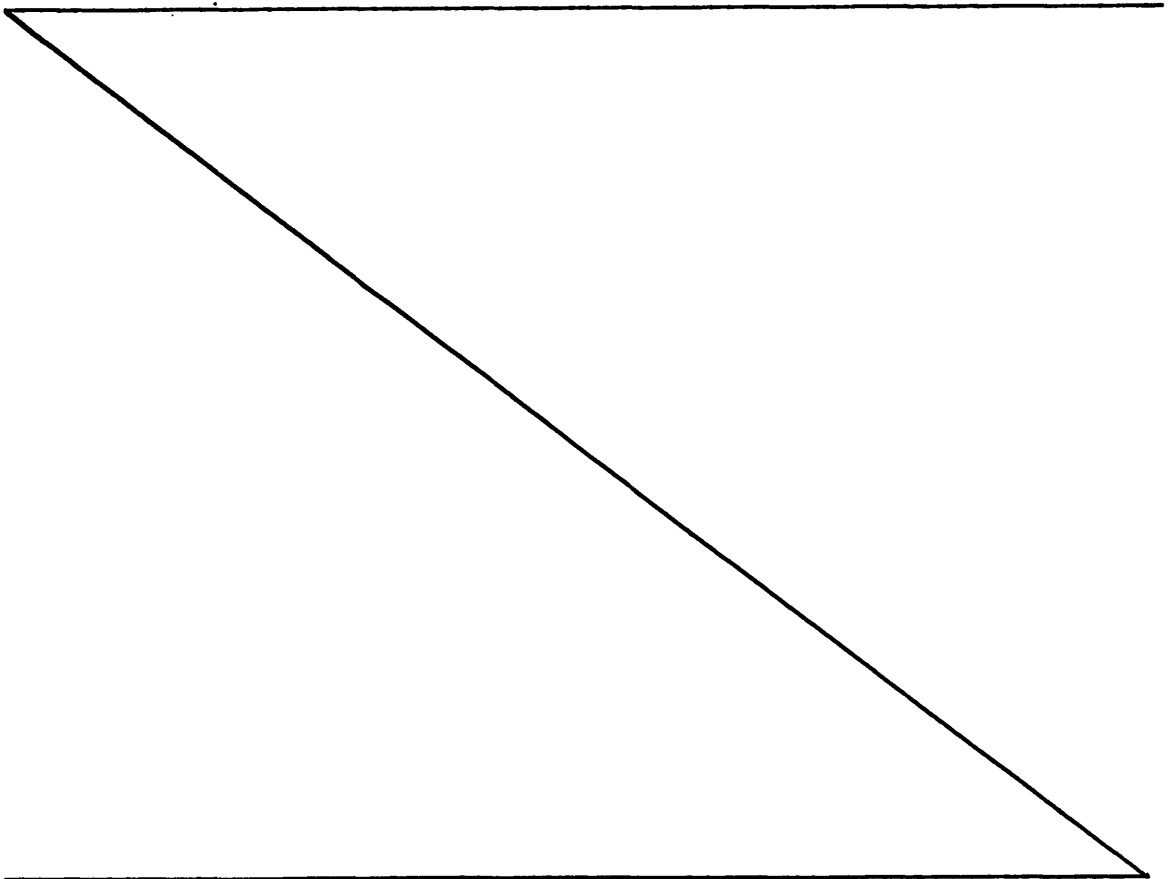
NOW, THEREFORE, BE IT RESOLVED by the Council of the City of Modesto, as follows:

SECTION 1. Any and all objections to the annexation of the territory designated as Modesto Municipal Sewer District No. 1 Annexation No. 7 to the Modesto Municipal Sewer District No. 1 or to the inclusion of any lands in said annexation are hereby overruled.

SECTION 2. The Council hereby determines that no territory or land is included within the boundaries of the territory proposed to be annexed to said Modesto Municipal Sewer District No. 1 which will not be benefited by said district.

SECTION 3. The Council hereby annexes that certain territory designated as Modesto Municipal Sewer District No. 1 Annexation No. 7 to the Modesto Municipal Sewer District No. 1.

SECTION 4. The boundaries of the territory designated as Modesto Municipal Sewer District No. 1 Annexation No. 7, which is hereby annexed to the Modesto Municipal Sewer District No. 1, are hereby established, fixed and finally determined to be as follows:



March 28, 1967

EL VECINO NO. 3 ADDITION

All that real property in the State of California, County of Stanislaus, Section 21, Township 3 South, Range 9 East, Mount Diablo Base and Meridian, described as follows:

Beginning at a point on the existing City Limits as established by the Southwestern corner of the YORKSHIRE ADDITION (90), as per description filed March 11, 1959, as Instrument 6961, Stanislaus County Records, said point being on the Eastern line of a 40 foot public road known as El Vecino Avenue; thence along the existing City Limits and said Eastern line, North $0^{\circ} 39' 30''$ West, 330.10 feet, to a point on the Easterly extension of the Northern line of property conveyed to Bill LoConte and Joe V. LoConte, by Deed recorded November 2, 1964, as Instrument 43384, Stanislaus County Records; thence along said extension and Northern line, North $89^{\circ} 44' 52''$ West, 680.48 feet, to a point on the Eastern line of the John Muir Heights subdivision, as per map filed April 13, 1953, in Volume 17 of Maps, Page 54, Stanislaus County Records; thence along said Eastern line, South $0^{\circ} 39' 50''$ East, 329.44 feet, to a point on the center line of a 60 foot public road known as Edison Avenue as shown on said map of John Muir Heights; thence along the Easterly extension of said center line, South $89^{\circ} 41' 32''$ East, 680.45 feet, to the point of beginning, containing 5.151 Acres, more or less.

SECTION 5. This resolution is adopted and all proceedings for the annexation of territory to the District shall be taken, pursuant to the Law.

SECTION 6. A certified copy of this resolution shall be recorded in the office of the County Recorder of Stanislaus County. Upon such recordation, the territory designated as Modesto Municipal Sewer District No. 1 Annexation No. 7, shall be deemed annexed to the Modesto Municipal Sewer District No. 1. Certified copies of this resolution, certified by the City Clerk, together with a map or plat showing the boundaries of the territory annexed, shall be filed by the City Clerk with the County Assessor of Stanislaus County, the County Clerk of Stanislaus County, and the State Board of Equalization, Sacramento, California.

The foregoing resolution was introduced at a regular meeting of the Council of the City of Modesto held on the 18th day of September, 1967, by Councilman Shastid, who moved its adoption, which motion being duly seconded by Councilman Simon, was upon roll call carried and the resolution adopted by the following vote:

AYES: Councilmen: Hughes, Mitchell, Shastid, Simon, Smith,
Mayor Davies
NOES: Councilmen: None
ABSENT: Councilmen: Robinson

ATTEST: W. T. Chynoweth
W. T. CHYNOWETH City Clerk

(SEAL)

APPROVED AS TO FORM:

By Elwyn L. Johnson
ELWYN L. JOHNSON, City Attorney

APPROVED AS TO DESCRIPTION:

By Ross Campbell
Public Works Department

RH
9-14-67

CLERK'S CERTIFICATE

I, W. T. Chynoweth, City Clerk of the City of Modesto, California, do hereby certify as follows:

The foregoing is a full, true and correct copy of a resolution duly adopted by at least a two-thirds (2/3) vote of all members of the Council at a regular meeting of said Council duly and regularly and legally called and held on due notice on September 18, 1967, of which meeting all of the members of said Council had due notice, and at which two-thirds (2/3) thereof were present and acting;

At said meeting said resolution was introduced upon motion of Councilman Shastid, seconded by Councilman Simon, and adopted by the following vote:

AYES: Councilmen: Hughes, Mitchell, Shastid, Simon, Smith, Mayor Davies


NOES: Councilmen: None

ABSENT: Councilmen: Robinson

I have carefully compared the same with the original minutes of said meeting on file and of record in my office and the foregoing is a full, true and correct copy of the original resolution adopted at said meeting and entered in said minutes; and

Said resolution has not been amended, modified or rescinded since the date of its adoption and the same is now in full force and effect.

DATED: September 19, 1967



City Clerk of the City of Modesto,
California

W. T. CHYNOWETH

(SEAL)

MODESTO CITY COUNCIL
RESOLUTION NO. 67-792

A RESOLUTION INSTRUCTING THE SUPERINTENDENT OF
STREETS TO GIVE NOTICE REQUIRING CONSTRUCTION OF
CURB AND GUTTER ALONG CERTAIN
STREETS IN THE CITY OF MODESTO. LOT 18, BLOCK
260 ON LAS PALMAS AT 102 VILLAGE ROAD (RINALDI)

WHEREAS, Chapter 27 of Part 3 of Division 7 of the Streets
and Highways Code of the State of California establishes a procedure
pursuant to which the construction of curb and gutter
may be required, and

WHEREAS, in accordance with Section 5876 of the Streets
and Highways Code, the Superintendent of Streets finds that
curb and gutter have been constructed, or construc-
tion has been guaranteed, in front of the properties constituting
more than fifty per cent (50%) of the street frontage of
Lot 18, Block 260

NOW, THEREFORE, BE IT RESOLVED by the Council of the City
of Modesto as follows:

SECTION 1. The Superintendent of Streets is hereby
directed to notify the owners of record of the properties described
as follows:

All that real property in the City of Modesto, County of Stanislaus,
State of California, described as follows:

Lot 18 of Block 260 of LAS PALMAS VILLAGE as per map filed
April 16, 1941 in Volume 14 of Maps, Page 16, Stanislaus
County Records

to construct or cause to be constructed curb and gutter
along the street frontage of the property/properties hereinabove
described, all of said construction to be in accordance with City
of Modesto standards for such construction work.

SECTION 2. The 2nd day of October, 1967, at
4:15 o'clock P.M., in the Council Chambers, located in the
City Hall, 801 Eleventh Street, Modesto, California, is set as the
time and place where the Council will hear and pass upon objections
or protests, if any, which may be raised by any property owner or
other interested persons relating to the proposed work.

SECTION 3. The Superintendent of Streets is hereby
authorized to implement the provisions of this resolution in
accordance with the procedure contained in Chapter 27, Part 3,
Division 7 of the Streets and Highways Code of the State of
California.

The foregoing resolution was introduced at a regular
meeting of the Council of the City of Modesto held on the 18th
day of September, 1967, by Councilman Shastid,
who moved its adoption, which motion being duly seconded by
Councilman Simon, was upon roll call carried and the
resolution adopted by the following vote:

AYES: Councilmen: Hughes, Mitchell, Shastid, Simon, Smith,
Mayor Davies
NOES: Councilmen: None
ABSENT: Councilmen: Robinson

ATTEST:

W. T. Chynoweth
W. T. CHYNOWETH, City Clerk

(SEAL)

APPROVED AS TO DESCRIPTION:

BY Diana M. [Signature]
Public Works Department

MODESTO CITY COUNCIL
RESOLUTION NO. 67-793

A RESOLUTION INSTRUCTING THE SUPERINTENDENT OF
STREETS TO GIVE NOTICE REQUIRING CONSTRUCTION OF
CURB AND GUTTER ALONG CERTAIN
STREETS IN THE CITY OF MODESTO. LOTS 1 AND 2,
BLOCK 344 ON RUBERTO AT 301 RUBERTO (LEWIS)

WHEREAS, Chapter 27 of Part 3 of Division 7 of the Streets
and Highways Code of the State of California establishes a procedure
pursuant to which the construction of curb and gutter
may be required, and

WHEREAS, in accordance with Section 5876 of the Streets
and Highways Code, the Superintendent of Streets finds that
curb and gutter have been constructed, or construc-
tion has been guaranteed, in front of the properties constituting
more than fifty per cent (50%) of the street frontage of
Lots 1 and 2, Block 344

NOW, THEREFORE, BE IT RESOLVED by the Council of the City
of Modesto as follows:

SECTION 1. The Superintendent of Streets is hereby
directed to notify the owners of record of the properties described
as follows:

All that real property in the City of Modesto, County of Stanislaus,
State of California, described as follows:

Lots 1 and 2, Block 344 in the CITY OF MODESTO as per map filed
December 21, 1942 in Volume 15 of Maps, Stanislaus County Records

to construct or cause to be constructed curb and gutter
along the street frontage of the property/properties hereinabove
described, all of said construction to be in accordance with City
of Modesto standards for such construction work.

SECTION 2. The 2nd day of October, 1967, at
4:15 o'clock P.M., in the Council Chambers, located in the
City Hall, 801 Eleventh Street, Modesto, California, is set as the
time and place where the Council will hear and pass upon objections
or protests, if any, which may be raised by any property owner or
other interested persons relating to the proposed work.

SECTION 3. The Superintendent of Streets is hereby
authorized to implement the provisions of this resolution in
accordance with the procedure contained in Chapter 27, Part 3,
Division 7 of the Streets and Highways Code of the State of
California.

The foregoing resolution was introduced at a regular
meeting of the Council of the City of Modesto held on the 18th
day of September, 1967, by Councilman Shastid,
who moved its adoption, which motion being duly seconded by
Councilman Simon, was upon roll call carried and the
resolution adopted by the following vote:

AYES: Councilmen: Hughes, Mitchell, Shastid, Simon, Smith,
Mayor Davies

NOES: Councilmen: None

ABSENT: Councilmen: Robinson

ATTEST: W. T. Chynoweth
W. T. CHYNOWETH, City Clerk

(SEAL)

APPROVED AS TO DESCRIPTION:

BY Paul Jones
Public Works Department

MODESTO CITY COUNCIL
RESOLUTION NO. 67-794

A RESOLUTION INSTRUCTING THE SUPERINTENDENT OF STREETS TO GIVE NOTICE REQUIRING CONSTRUCTION OF SIDEWALK ALONG CERTAIN STREETS IN THE CITY OF MODESTO. LOTS 1, 2, 3, AND 4, BLOCK 353 AT 1410 TUOLUMNE BLVD. (SUMMERS)

WHEREAS, Chapter 27 of Part 3 of Division 7 of the Streets and Highways Code of the State of California establishes a procedure pursuant to which the construction of sidewalk may be required, and

WHEREAS, in accordance with Section 5876 of the Streets and Highways Code, the Superintendent of Streets finds that sidewalks have been constructed, or construction has been guaranteed, in front of the properties constituting more than fifty per cent (50%) of the street frontage of Lots 1, 2, 3, and 4, Block 353

NOW, THEREFORE, BE IT RESOLVED by the Council of the City of Modesto as follows:

SECTION 1. The Superintendent of Streets is hereby directed to notify the owners of record of the properties described as follows:

All that real property in the City of Modesto, County of Stanislaus, State of California, described as follows:

The north 50 feet of Lots 1, 2, 3 and 4 of Block 353 in the CITY OF MODESTO as per map filed December 21, 1942 in Volume 15 of Maps, Stanislaus County Records

to construct or cause to be constructed sidewalk
along the street frontage of the property/properties hereinabove
described, all of said construction to be in accordance with City
of Modesto standards for such construction work.

SECTION 2. The 2nd day of October, 1967, at
4:15 o'clock P.M., in the Council Chambers, located in the
City Hall, 801 Eleventh Street, Modesto, California, is set as the
time and place where the Council will hear and pass upon objections
or protests, if any, which may be raised by any property owner or
other interested persons relating to the proposed work.

SECTION 3. The Superintendent of Streets is hereby
authorized to implement the provisions of this resolution in
accordance with the procedure contained in Chapter 27, Part 3,
Division 7 of the Streets and Highways Code of the State of
California.

The foregoing resolution was introduced at a regular
meeting of the Council of the City of Modesto held on the 18th
day of September, 1967, by Councilman Shastid,
who moved its adoption, which motion being duly seconded by
Councilman Simon, was upon roll call carried and the
resolution adopted by the following vote:

AYES: Councilmen: Hughes, Mitchell, Shastid, Simon, Smith,
Mayor Davies
NOES: Councilmen: None
ABSENT: Councilmen: Robinson

ATTEST: W. T. Chynoweth
W. T. CHYNOWETH, City Clerk

(SEAL)

APPROVED AS TO DESCRIPTION:

BY Paul Myers
Public Works Department

MODESTO CITY COUNCIL
RESOLUTION NO. 67-795

A RESOLUTION INSTRUCTING THE SUPERINTENDENT OF STREETS TO GIVE NOTICE REQUIRING CONSTRUCTION OF CURB AND GUTTER ALONG CERTAIN STREETS IN THE CITY OF MODESTO. (WRIGHT) LOTS 23 AND 24, BLOCK 327 ON CENTER STREET, NORTHSIDE BETWEEN ROSELAWN AND ROSEMONT AT ALLEY

WHEREAS, Chapter 27 of Part 3 of Division 7 of the Streets and Highways Code of the State of California establishes a procedure pursuant to which the construction of curb and gutter may be required, and

WHEREAS, in accordance with Section 5876 of the Streets and Highways Code, the Superintendent of Streets finds that curbs and gutters have been constructed, or construction has been guaranteed, in front of the properties constituting more than fifty per cent (50%) of the street frontage of Lots 23 and 24, Block 327 on Center Street

NOW, THEREFORE, BE IT RESOLVED by the Council of the City of Modesto as follows:

SECTION 1. The Superintendent of Streets is hereby directed to notify the owners of record of the properties described as follows:

All that real property in the City of Modesto, County of Stanislaus, State of California, described as follows:

The west 48 feet of Lots 23 and 24 of Block 327 in the CITY OF MODESTO as per map filed December 21, 1942 in Volume 15 of Maps, Stanislaus County Records

to construct or cause to be constructed curb and gutter
along the street frontage of the property/properties hereinabove
described, all of said construction to be in accordance with City
of Modesto standards for such construction work.

SECTION 2. The 2nd day of October, 1967, at
4:15 o'clock P.M., in the Council Chambers, located in the
City Hall, 801 Eleventh Street, Modesto, California, is set as the
time and place where the Council will hear and pass upon objections
or protests, if any, which may be raised by any property owner or
other interested persons relating to the proposed work.

SECTION 3. The Superintendent of Streets is hereby
authorized to implement the provisions of this resolution in
accordance with the procedure contained in Chapter 27, Part 3,
Division 7 of the Streets and Highways Code of the State of
California.

The foregoing resolution was introduced at a regular
meeting of the Council of the City of Modesto held on the 18th
day of September, 1967, by Councilman Shastid,
who moved its adoption, which motion being duly seconded by
Councilman Simon, was upon roll call carried and the
resolution adopted by the following vote:

AYES: Councilmen: Hughes, Mitchell, Shastid, Simon, Smith,
Mayor Davies
NOES: Councilmen: None
ABSENT: Councilmen: Robinson

ATTEST: W. T. Chynoweth
W. T. CHYNOWETH, City Clerk

(SEAL)

APPROVED AS TO DESCRIPTION:

BY Paul [Signature]
Public Works Department

MODESTO CITY COUNCIL
RESOLUTION NO. 67-796

A RESOLUTION INSTRUCTING THE SUPERINTENDENT OF
STREETS TO GIVE NOTICE REQUIRING CONSTRUCTION OF
SIDEWALK ALONG CERTAIN
STREETS IN THE CITY OF MODESTO. (TYE)
LOTS 23, 24, 25, 26, 27 and 28, BLOCK 339 ON RUBERTO
AT 202 RUBERTO

WHEREAS, Chapter 27 of Part 3 of Division 7 of the Streets
and Highways Code of the State of California establishes a procedure
pursuant to which the construction of sidewalk
may be required, and

WHEREAS, in accordance with Section 5876 of the Streets
and Highways Code, the Superintendent of Streets finds that
sidewalks have been constructed, or construc-
tion has been guaranteed, in front of the properties constituting
more than fifty per cent (50%) of the street frontage of
Lots 23, 24, 25, 26, 27 and 28, Block 339 on Ruberto

NOW, THEREFORE, BE IT RESOLVED by the Council of the City
of Modesto as follows:

SECTION 1. The Superintendent of Streets is hereby
directed to notify the owners of record of the properties described
as follows:

All that real property in the City of Modesto, County of Stanislaus,
State of California, described as follows:

Lots 23, 24, 25, 26, 27 and 28 of Block 339 in the CITY OF
MODESTO as per map filed December 21, 1942 in Volume 15 of
Maps, Stanislaus County Records

to construct or cause to be constructed sidewalk
along the street frontage of the property/properties hereinabove
described, all of said construction to be in accordance with City
of Modesto standards for such construction work.

SECTION 2. The 2nd day of October, 1967, at
4:15 o'clock P.M., in the Council Chambers, located in the
City Hall, 801 Eleventh Street, Modesto, California, is set as the
time and place where the Council will hear and pass upon objections
or protests, if any, which may be raised by any property owner or
other interested persons relating to the proposed work.

SECTION 3. The Superintendent of Streets is hereby
authorized to implement the provisions of this resolution in
accordance with the procedure contained in Chapter 27, Part 3,
Division 7 of the Streets and Highways Code of the State of
California.

The foregoing resolution was introduced at a regular
meeting of the Council of the City of Modesto held on the 18th
day of September, 1967, by Councilman Shastid,
who moved its adoption, which motion being duly seconded by
Councilman Simon, was upon roll call carried and the
resolution adopted by the following vote:

AYES: Councilmen: Hughes, Mitchell, Shastid, Simon, Smith,
Mayor Davies

NOES: Councilmen: None

ABSENT: Councilmen: Robinson

ATTEST: W. T. Chynoweth
W. T. CHYNOWETH, City Clerk

(SEAL)

APPROVED AS TO DESCRIPTION:

By Frank Woods
Public Works Department

MODESTO CITY COUNCIL
RESOLUTION NO. 67-797

A RESOLUTION APPROVING AGREEMENT BETWEEN THE CITY OF MODESTO AND SEARS ROEBUCK AND COMPANY FOR LEASE OF OFFSTREET METERED PARKING FACILITY (LOT #26) LOCATED E/S TENTH STREET BETWEEN K AND L STREETS IN THE CITY OF MODESTO (Effective September 18, 1967 to September 1, 1975)

BE IT HEREBY RESOLVED by the Council of the City of Modesto that the agreement between the City of Modesto and Sears Roebuck and Co., a New York corporation, for the leasing of offstreet metered parking facility (Lot #26) located E/S Tenth Street between K and L Streets in the City of Modesto, commencing the 18th day of September, 1967, and extending until the 1st day of September, 1975, be, and it is hereby approved.

BE IT FURTHER RESOLVED that the execution of said agreement by the designated city officials be authorized.


The foregoing resolution was introduced at a regular meeting of the Council of the City of Modesto held on the 18th day of September, 1967, by Councilman Smith, who moved its adoption, which motion being duly seconded by Councilman Mitchell, was upon roll call carried and the resolution adopted by the following vote:

AYES: Councilmen: Hughes, Mitchell, Shastid, Simon, Smith,
Mayor Davies

NOES: Councilmen: None

ABSENT: Councilmen: Robinson

ATTEST: _____


W. T. CHYNOWETH, City Clerk

MODESTO CITY COUNCIL
RESOLUTION NO. 67-798

A RESOLUTION APPROVING APPROPRIATION TRANSFER TO PROVIDE FUNDS FOR DEVELOPING METERED PARKING ON SEARS PROPERTY NORTH OF TRAILWAYS BUS DEPOT AND MAINTAINING AND OPERATING LOT

BE IT HEREBY RESOLVED BY THE COUNCIL of the City of Modesto that the following appropriation transfer(s) be approved:

PARKING FUND (209)

FROM:	General Reserve (60)	\$ 6,720.00
TO:	Development of Sears Parking Lot, #26	6,000.00
	Maintenance & Operation of Sears Parking Lot, #26	720.00

To provide funds for developing metered parking on Sears property north of Trailways Bus Depot and for maintaining and operating the lot after development is complete.

The foregoing resolution was introduced at a regular meeting of the Council of the City of Modesto held on the 18th day of September, 1967, by Councilman Smith, who moved its adoption, which motion being duly seconded by Councilman Mitchell, was upon roll carried and the resolution adopted by the following vote:

AYES: Councilmen: Hughes, Mitchell, Shastid, Simon, Smith,
Mayor Davies
NOES: Councilmen: None
ABSENT: Councilmen: Robinson

ATTEST: W. T. Chynoweth
City Clerk

W. T. CHYNOWETH

MODESTO CITY COUNCIL
RESOLUTION NO. 67-799

A RESOLUTION SETTING TIME AND PLACE FOR HEARING ON COST OF INSTALLATION
OF CURB AND GUTTER (BLOCK 414 - SHEPPARD)

BE IT HEREBY RESOLVED by the Council of the City of Modesto
that October 2, 1967 , at 4:15 P.M. in the Council
Chambers, City Hall, 801 Eleventh Street, Modesto, California, is
hereby set as the time and place for consideration of the cost of
installation of curb and gutter on the north side of Block 414 on
Oak Street (Sheppard).

The foregoing resolution was introduced at a regular meeting
of the Council of the City of Modesto held on the 18th day of
September , 1967 , by Councilman Shastid , who moved its
adoption, which motion being duly seconded by Councilman Simon ,
was upon roll call carried and the resolution adopted by the follow-
ing vote:

AYES: Councilmen: Hughes, Mitchell, Shastid, Simon, Smith,
Mayor Davies

NOES: Councilmen: None

ABSENT: Councilmen: Robinson

ATTEST:


W. T. CHYNOWETH, CITY CLERK

MODESTO CITY COUNCIL
RESOLUTION NO. 67-800

A RESOLUTION SETTING TIME AND PLACE FOR HEARING ON COST OF INSTALLATION OF CURB AND GUTTER (BLOCK 738 - AUERNHEIMER)

BE IT HEREBY RESOLVED by the Council of the City of Modesto that October 2, 1967 , at 4:15 P.M. in the Council Chambers, City Hall, 801 Eleventh Street, Modesto, California, is hereby set as the time and place for consideration of the cost of installation of curb and gutter on the north side of Block 738 on Roseburg Avenue (Auernheimer).

The foregoing resolution was introduced at a regular meeting of the Council of the City of Modesto held on the 18th day of September , 1967 , by Councilman Shastid , who moved its adoption, which motion being duly seconded by Councilman Simon , was upon roll call carried and the resolution adopted by the following vote:

AYES: Councilmen: Hughes, Mitchell, Shastid, Simon, Smith,
Mayor Davies

NOES: Councilmen: None

ABSENT: Councilmen: Robinson

ATTEST:


W. T. CHYNOWETH, CITY CLERK

MODESTO CITY COUNCIL
RESOLUTION NO. 67-801

A RESOLUTION SETTING TIME AND PLACE FOR HEARING ON COST OF INSTALLATION OF SIDEWALK, CURB AND GUTTER (BLOCK 133 - SCHWENDIMAN)

BE IT HEREBY RESOLVED by the Council of the City of Modesto that October 2, 1967, at 4:15 P.M. in the Council Chambers, City Hall, 801 Eleventh Street, Modesto, California, is hereby set as the time and place for consideration of the cost of installation of sidewalk, curb and gutter on the north side of Block 133 on LaLoma (Schwendiman).

The foregoing resolution was introduced at a regular meeting of the Council of the City of Modesto held on the 18th day of September, 1967, by Councilman Shastid, who moved its adoption, which motion being duly seconded by Councilman Simon, was upon roll call carried and the resolution adopted by the following vote:

AYES: Councilmen: Hughes, Mitchell, Shastid, Simon, Smith,
Mayor Davies

NOES: Councilmen: None

ABSENT: Councilmen: Robinson

ATTEST:


W. T. CHYNOWETH, CITY CLERK

MODESTO CITY COUNCIL
RESOLUTION NO. 67-802

A RESOLUTION SETTING TIME AND PLACE FOR HEARING ON COST OF INSTALLATION OF SIDEWALK, CURB AND GUTTER (BLOCK 6 - CALVARY TEMPLE)

BE IT HEREBY RESOLVED by the Council of the City of Modesto that October 2, 1967 , at 4:15 P.M. in the Council Chambers, City Hall, 801 Eleventh Street, Modesto, California, is hereby set as the time and place for consideration of the cost of installation of sidewalk, curb and gutter on the southwesterly side of Block 6 on Second Street (Calvary Temple).

The foregoing resolution was introduced at a regular meeting of the Council of the City of Modesto held on the 18th day of September , 19 67 , by Councilman Shastid , who moved its adoption, which motion being duly seconded by Councilman Simon , was upon roll call carried and the resolution adopted by the following vote:

AYES: Councilmen: Hughes, Mitchell, Shastid, Simon, Smith,
Mayor Davies

NOES: Councilmen: None

ABSENT: Councilmen: Robinson

ATTEST:


W. T. CHYNOWETH, CITY CLERK

MODESTO CITY COUNCIL
RESOLUTION NO. 67-803

A RESOLUTION RECOMMENDING THE AMENDMENT OF SECTION 1773 OF THE LABOR CODE TO ELIMINATE THE REQUIREMENT FOR THE PUBLICATION OF THE PREVAILING RATE OF PER DIEM WAGES IN EACH CALL FOR BIDS FOR PUBLIC WORKS CONTRACTS.

WHEREAS, Section 1773 of the Labor Code of the State of California requires that the prevailing rate of per diem wages in the community be published by cities and other public agencies in each call for bids for public works contracts, and

WHEREAS, this requirement of publishing the prevailing rate of per diem wages represents an average cost to the City of Modesto of One Thousand and no/100ths (\$1,000.00) Dollars a year, and

WHEREAS, this requirement of publishing the prevailing rate of per diem wages represents an expenditure of hundreds of thousands of dollars by all of the governmental agencies in the State of California, and

WHEREAS, such repetitious publication of wage rates throughout the year for each call for bids is a waste of public funds and does not provide any public benefit, and

WHEREAS, the prevailing wage rates are determined by the City Council and maintained on file in the Office of the City Clerk, and copies thereof are contained in each set of bidding documents and in each contract for public works projects, and

WHEREAS, Senate Bill 1083 was considered by the 1967 session of the Legislature of the State of California which provided that in lieu of specifying the prevailing rate of per diem wages in the call for bids, the awarding body may refer to a copy thereof at its principal office, and

WHEREAS, Senate Bill 1083 has been referred to the Assembly Committee on Industrial Relations for interim study,

NOW, THEREFORE, BE IT RESOLVED by the Council of the City of Modesto that for the reasons set forth above, this City Council does hereby go on record as being in favor of SB 1083, and the elimination of the requirement for the publication of the prevailing rate of per diem wages in each call for bids for public works contracts.

BE IT FURTHER RESOLVED that the Assembly Committee on Industrial Relations is hereby respectfully requested to recommend to the Legislature of the State of California the passage of the necessary legislation to eliminate the waste of public funds inherent in the requirement of Section 1773 of the Labor Code by eliminating the requirement for the publication of the prevailing rate of per diem wages in each call for bids for public works contracts.

The foregoing resolution was introduced at a regular meeting of the Council of the City of Modesto held on the 18th day of September, 1967, by Councilman Mitchell, who moved its adoption, which motion being duly seconded by Councilman Shastid, was upon roll call carried and the resolution adopted by the following vote:

AYES: Councilmen: Hughes, Mitchell, Shastid, Simon, Smith,
Mayor Davies

NOES: Councilmen: None

ABSENT: Councilmen: Robinson

ATTEST: W. T. Chynoweth
W. T. CHYNOWETH, City Clerk

(SEAL)

APPROVED AS TO FORM:

By Elwyn H. Johnson
ELWYN H. JOHNSON, City Attorney

MODESTO CITY COUNCIL
RESOLUTION NO. 67-804

A RESOLUTION ACCEPTING IMPROVEMENTS IN FAIRWAY ESTATES NO. 2 SUBDIVISION AND AUTHORIZING RELEASE OF SUBDIVISION BOND UPON EXPIRATION OF STATUTORY LIEN PERIOD

WHEREAS, Livermore Acres, Inc., subdivider of Fairway Estates No. 2 Subdivision, has filed a subdivision performance bond in the amount of \$81,000 to guarantee the improvements in Fairway Estates No. 2 Subdivision; and

WHEREAS, the Director of Public Works in a memorandum dated September 14, 1967 has stated that all work required by the subdivision agreement for Fairway Estates No. 2 Subdivision has been completed to the satisfaction of the Public Works Department; and

WHEREAS, the Director of Public Works has indicated that it would be in order for the City Council to accept the improvements as complete and to authorize the City Clerk to file a notice of completion and release the subdivision performance bond in the amount of \$81,000 upon expiration of the statutory lien period.

NOW, THEREFORE, BE IT HEREBY RESOLVED by the Council of the City of Modesto:

1. That the improvements in Fairway Estates No. 2 Subdivision be, and they are hereby accepted;
2. That the City Clerk be, and he is hereby authorized to file a notice of completion covering the completion of improvements in Fairway Estates No. 2 Subdivision;
3. That the City Clerk be, and he is hereby authorized to release the subdivision performance bond in the amount of \$81,000 filed by Livermore Acres, Inc. to guarantee certain improvements in Fairway Estates No. 2 Subdivision upon expiration of the statutory lien period (65 days).

The foregoing resolution was introduced at a regular meeting of the Council of the City of Modesto held on the 18th day of September, 1967, by Councilman Shastid, who moved its adoption, which motion being duly seconded by Councilman Simon, was upon roll call carried and the resolution adopted by the following vote:

AYES: Councilmen: Hughes, Mitchell, Shastid, Simon, Smith, Mayor Davies
NOES: Councilmen: None
ABSENT: Councilmen: Robinson

ATTEST:


W. T. CHYNOWETH, City Clerk

MODESTO CITY COUNCIL
RESOLUTION NO. 67-805

A RESOLUTION ESTABLISHING A PARKING TICKET LOT ON PROPERTY KNOWN AS "THE SOUTHERN PACIFIC DEPOT PARKING LOT" AND AUTHORIZING THE DIRECTOR OF PARKING AND TRAFFIC TO SELL PARKING PASSES FOR PARKING THEREON.

BE IT RESOLVED by the Council of the City of Modesto as follows:

SECTION 1. PARKING TICKET LOT. (a) The following municipal off-street parking lot shall be a parking ticket lot:

PTL - 27 Between 8th and 9th Streets and between
I and K Streets (Southern Pacific Depot
Parking Lot)

(b) Vehicular parking on said municipal off-street parking lot, PTL-27, shall be controlled by means of parking passes from 9:00 A.M. to 4:30 P.M., Monday through Saturday. Said passes shall be issued by the Director of Parking and Traffic.

(c) The rate of Four and no/100ths (\$4.00) Dollars for a six (6) week period or fraction thereof commencing on September 19, 1967, is hereby established for the parking passes for said parking ticket lot, PTL-27.

SECTION 2. EFFECTIVE DATE. This resolution shall become effective on September 19, 1967, and shall remain in effect for a period of six (6) weeks after September 19, 1967.

The foregoing resolution was introduced at a regular meeting of the Council of the City of Modesto held on the 18th day of September, 1967, by Councilman Hughes, who moved its adoption, which motion being duly seconded by Councilman Mitchell, was upon roll call carried and the resolution adopted by the following vote:

AYES: Councilmen: Hughes, Mitchell, Shastid, Simon, Smith,
 Mayor Davies

NOES: Councilmen: None

ABSENT: Councilmen: Robinson

ATTEST: W.T. Chynoweth
W. T. CHYNOWETH, City Clerk

(SEAL)

APPROVED AS TO FORM:

By Elwyn L. Johnson
ELWYN L. JOHNSON, City Attorney

MODESTO CITY COUNCIL
RESOLUTION NO. 67-806

A RESOLUTION CONCURRING IN THE POLICY STATEMENT
ADOPTED BY THE PLANNING COMMISSION OF THE CITY
OF MODESTO CONCERNING THE REPARCELING OF PROPERTY
ZONED HIGHWAY FRONTAGE ZONE (H-1).

WHEREAS, the Planning Commission of the City of Modesto
by its Resolution No. 67-95, adopted on September 8, 1967, adopted
a policy statement as a guide for reparcelings of Highway Frontage
Zone (H-1) zone land, and

WHEREAS, the Planning Commission, by said Resolution No.
67-95, has requested that the City Council concur in the policy
statement which was adopted by it on September 8, 1967, and

WHEREAS, it is the desire of the City Council to express
its concurrence in the policy statement adopted by the Planning Com-
mission relating to property zoned Highway Frontage Zone (H-1),

NOW, THEREFORE, BE IT RESOLVED by the Council of the City
of Modesto that it hereby concurs with the policy statement adopted
by the Planning Commission in its Resolution No. 67-95 adopted on
September 8, 1967, which policy statement will serve as a guide for
reparcelings of property zoned Highway Frontage Zone (H-1). Said
policy statement reads as follows:

" The Highway Frontage Zone has been created to encourage
the development of large parcels of land fronting on major streets.
If, because of further parceling of any such H-1 zoned land, parcels
are created which front only on side streets, or have access only to
side streets, it shall be the policy of the Planning Commission to
initiate proceedings to rezone any so situated H-1 zoned land to
another, more appropriate zone."

The foregoing resolution was introduced at a regular
meeting of the Council of the City of Modesto held on the 18th
day of September, 1967, by Councilman Mitchell, who moved

its adoption, which motion being duly seconded by Councilman Shastid.
was upon roll call carried and the resolution adopted by the following
vote:

AYES: Councilmen: Hughes, Mitchell, Shastid, Simon, Smith

NOES: Councilmen: Mayor Davies

ABSENT: Councilmen: Robinson

ATTEST: W. T. Chynoweth
W. T. CHYNOWETH, City Clerk

(SEAL)

APPROVED AS TO FORM:

By Elwyn E. Johnson
ELWYN E. JOHNSON, City Attorney

MODESTO CITY COUNCIL
RESOLUTION NO. 67-807

A RESOLUTION SETTING THE TIME AND PLACE FOR A PUBLIC HEARING BEFORE THE COUNCIL OF THE CITY OF MODESTO ON A PROPOSED AMENDMENT TO SECTION 15-3-9 OF THE ZONING MAP (Multiple Family Residential - Robert Bomberger)

WHEREAS, the Modesto City Planning Commission held a public hearing on July 18, 1967 and continued to September 5, 1967 and adjourned to September 8, 1967, in the Council Chambers for the purpose of considering the application of Robert Bomberger for an amendment to Section 15-3-9 of the zoning map to reclassify from One-Family Residential, R-1, to Multiple-Family Residential, R-3; and

WHEREAS, the Planning Commission after hearing evidence both oral and documentary on the proposed amendment adopted Resolution No. 67-94 recommending to the Council that the application be amended to rezone from One-Family Residential, R-1, to Multiple-Family Residential, R-3, the following described property only:

All that portion of Section 15, Township 3 South, Range 9 East, Mount Diablo Base and Meridian, in the County of Stanislaus, State of California, and more particularly described as follows:

Commencing at the West quarter corner of said Section 15 at a point on centerline of Coffee Road; Thence South $0^{\circ} 53'$ East 340.00 feet to the true point of beginning; Thence North $89^{\circ} 45' 50''$ East 944.03 feet; Thence along the arc of a curva having a radius of 900.00 feet, through a central angle of $10^{\circ} 18' 48''$ for a distance of 162.00 feet; Thence South $89^{\circ} 45' 50''$ West 230.85 feet; Thence South $0^{\circ} 53'$ East 333.62 feet; Thence South $74^{\circ} 36'$ West 159.94 feet; Thence along the arc of a curve to the right tangent to said last named course and having a radius of 1800 feet through a central angle of $14^{\circ} 31'$ for a distance of 456.05 feet; Thence South $89^{\circ} 07'$ West 129.09 feet to a point on said centerline of Coffee Road; Thence North $0^{\circ} 53'$ West 599.51 feet to the true point of beginning.

NOW, THEREFORE, BE IT RESOLVED by the Council of the City of Modesto that a public hearing on the proposed amendment to Section 15-3-9 of the Zoning Map be set for October 9, 1967 at 8:00 P.M. in the Council Chambers, City Hall, 801 11th Street, Modesto, California, to consider the proposed rezoning as recommended by the Modesto City Planning Commission.

The foregoing resolution was introduced at a regular meeting of the Council of the City of Modesto held on the 18th day of September, 1967, by Councilman Shastid, who moved its adoption, which motion being duly seconded by Councilman Simon, was upon roll call carried and the resolution adopted by the following vote:

AYES: Councilmen: Hughes, Mitchell, Shastid, Simon, Smith, Mayor Davies

NOES: Councilmen: None

ABSENT: Councilmen: Robinson

ATTEST:

W. T. Chynoweth
W. T. CHYNOWETH, City Clerk

MODESTO CITY COUNCIL
RESOLUTION NO. 67-808

A RESOLUTION SETTING THE TIME AND PLACE FOR A PUBLIC HEARING BEFORE THE COUNCIL OF THE CITY OF MODESTO ON A PROPOSED AMENDMENT TO SECTION 15-3-9 OF THE ZONING MAP (CONVALESCENT HOSPITAL - ROBERT BOMBERGER)

WHEREAS, the Modesto City Planning Commission held a public hearing on July 18, 1967 and continued to September 5, 1967 and adjourned to September 8, 1967, in the Council Chambers for the purpose of considering the application of Robert Bomberger for an amendment to Section 15-3-9 of the zoning map to reclassify from One-Family Residential Zone, R-1, to Planned Development Zone, P-D (34), the following described property:

All that portion of Section 15, Township 3 South, Range 9 East, Mount Diablo Base and Meridian, in the County of Stanislaus, State of California, and more particularly described as follows:

Commencing at the Southwest corner of the Northwest quarter of the Southwest quarter of said Section 15, thence North $89^{\circ} 47' 15''$ East 911.70 feet to the true point of beginning of this description; Thence continuing North $89^{\circ} 47' 15''$ East 400.00 feet to the Southeast corner of said Northwest quarter of the Southwest quarter of Section 15; Thence North $0^{\circ} 52' 30''$ West 622.94 feet to a point on a curve concave to the south; Thence along the arc of said curve having a radius of 2000 feet through a central angle of $7^{\circ} 49' 10''$ for a distance of 272.95 feet; Thence tangent to said last named curve South $74^{\circ} 36'$ West 136.27 feet; Thence South $0^{\circ} 52' 30''$ East 533.90 feet to the true point of beginning.

and

WHEREAS, the said Planning Commission after hearing evidence both oral and documentary on the proposed amendment, adopted Resolution No. 67-90 recommending to the Council that rezoning of the property described above is required by public necessity, convenience and general welfare;

NOW, THEREFORE, BE IT RESOLVED by the Council of the City of Modesto that a public hearing on the proposed amendment to Section 15-3-9 of the Zoning Map be set for October 9, 1967, at 8:00 P.M. in the Council Chambers, City Hall, 801 11th Street, Modesto, California, to consider the proposed rezoning as recommended by the Modesto City Planning Commission.

The foregoing resolution was introduced at a regular meeting of the Council of the City of Modesto held on the 18th day of September, 1967, by Councilman Shastid, who moved its adoption, which motion being duly seconded by Councilman Simon, was upon roll call carried and the resolution adopted by the following vote:

AYES: Councilmen: Hughes, Mitchell, Shastid, Simon, Smith,
Mayor Davies

NOES: Councilmen: None

ABSENT: Councilmen: Robinson

ATTEST: W. T. Chynoweth
W. T. CHYNOWETH, City Clerk

MODESTO CITY COUNCIL
RESOLUTION NO. 67-809

A RESOLUTION SETTING THE TIME AND PLACE FOR A PUBLIC HEARING BEFORE THE COUNCIL OF THE CITY OF MODESTO ON A PROPOSED AMENDMENT TO SECTION 15-3-9 OF THE ZONING MAP (Multiple-Family Residential - Robert Bomberger)

WHEREAS, a verified application for an amendment to Section 15-3-9 of the Zoning Map was filed by Robert P. Bomberger on June 15, 1967, requesting rezoning from One-Family Residential Zone, R-1, to Multiple-Family Residential Zone, R-3, the following described property:

All that portion of Section 15, Township 3 South, Range 9 East, Mount Diablo Base and Meridian in the County of Stanislaus, State of California, and more particularly described as follows:

Beginning at the West quarter corner of said Section 15 at a point on the centerline of Coffee Road, thence North $89^{\circ} 45' 50''$ East 943.00 feet; thence South $0^{\circ} 53'$ East 297.00 feet; thence along the arc of a curve to the left tangent to the last named course and having a radius of 900.00 feet, through a central angle of $29^{\circ} 57' 46''$ for a distance of 470.65 feet; thence along the arc of a curve concave to the south and having a radius of 2000.00 feet through a central angle of $0^{\circ} 34' 45''$ for a distance of 20.40 feet; thence tangent to said last named curve South $74^{\circ} 36'$ West 478.41 feet; thence along the arc of a curve to the right tangent to said last named course and having a radius of 1800.00 feet through a central angle of $14^{\circ} 31'$ for a distance of 456.05 feet; thence South $89^{\circ} 07'$ West 129.09 feet to a point on said centerline of Coffee Road; thence North $0^{\circ} 53'$ West 939.51 feet to the point of beginning.

Including also the Westerly 25 feet of Coffee Road between the South line of Lot 11, Block 12910, and the North line of Lot 1, Block 12936 of Brookdale Park No. 3 Subdivision and adjacent to the above described property.

and

WHEREAS, the Modesto Planning Commission held a public hearing on July 18, 1967 and continued to September 5, 1967 and adjourned to September 8, 1967 in the Council Chambers for the purpose of considering the said application, and

WHEREAS, the said Planning Commission after hearing evidence both oral and documentary on the proposed amendment, adopted Resolution No. 67-92 recommending to the Council that the application be amended to rezone from R-1 to Planned Development (PD-36), the following described property only:

All that portion of Section 15, Township 3 South, Range 9 East, Mount Diablo Base and Meridian in the County of Stanislaus, State of California, and more particularly described as follows:

Beginning at the West quarter corner of said Section 15 at a point on centerline of Coffee Road; thence North $89^{\circ} 45' 50''$ East 943.00 feet; thence South $0^{\circ} 53'$ East 297.00 feet; thence along the arc of a curve to the left tangent to the last named course and having a radius of 900.00 feet, through a central angle of $2^{\circ} 44' 22''$ for a distance of 43.03 feet; thence South $89^{\circ} 45' 50''$ West 944.03 feet to a point on said centerline of Coffee Road; thence North $0^{\circ} 53'$ West 340.00 feet to the point of beginning.

NOW, THEREFORE, BE IT RESOLVED by the Council of the City of Modesto that a public hearing on the proposed amendment to Section 15-3-9 of the Zoning Map be set for October 9, 1967, at 8:00 P.M. in the Council Chambers, City Hall, 801 11th Street, Modesto, California, to consider the proposed rezoning as recommended by the Modesto City Planning Commission.

The foregoing resolution was introduced at a regular meeting of the Council of the City of Modesto held on the 18th day of September, 1967, by Councilman Shastid, who moved its adoption, which motion being duly seconded by Councilman Simon, was upon roll call carried and the resolution adopted by the following vote:

AYES: Councilmen: Hughes, Mitchell, Shastid, Simon, Smith,
Mayor Davies

NOES: Councilmen: None

ABSENT: Councilmen: Robinson

ATTEST: W. T. Chynoweth
W. T. CHYNOWETH, City Clerk

MODESTO CITY COUNCIL
RESOLUTION NO. 67-810

A RESOLUTION SETTING THE TIME AND PLACE FOR A PUBLIC HEARING BEFORE THE COUNCIL OF THE CITY OF MODESTO ON A PROPOSED AMENDMENT TO SECTION 15-3-9 OF THE ZONING MAP (Boy Scout Service Center - Robert Bomberger)

WHEREAS, a verified application for an amendment to Section 15-3-9 of the Zoning Map was filed by Robert P. Bomberger on June 15, 1967, requesting rezoning from One-Family Residential Zone, R-1, to Multiple-Family Residential Zone, R-3, the following described property:

R-1 to R-3

All that portion of Section 15, Township 3 South, Range 9 East, Mount Diablo Base and Meridian, in the County of Stanislaus, State of California, and more particularly described as follows:

Beginning at the West quarter corner of said Section 15 at a point on the centerline of Coffee Road, thence North $89^{\circ} 45' 50''$ East 943.00 feet; thence South $0^{\circ} 53'$ East 297.00 feet; thence along the arc of a curve to the left tangent to the last named course and having a radius of 900.00 feet, through a central angle of $29^{\circ} 57' 46''$ for a distance of 470.65 feet; thence along the arc of a curve concave to the south and having a radius of 2000.00 feet through a central angle of $0^{\circ} 34' 45''$ for a distance of 20.40 feet; thence tangent to said last named curve South $74^{\circ} 36'$ West 478.41 feet; thence along the arc of a curve to the right tangent to said last named course and having a radius of 1800.00 feet through a central angle of $14^{\circ} 31'$ for a distance of 456.05 feet; thence South $89^{\circ} 07'$ West 129.09 feet to a point on said centerline of Coffee Road; thence North $0^{\circ} 53'$ West 939.51 feet to the point of beginning.

Including also the Westerly 25 feet of Coffee Road between the South line of Lot 11, Block 12910, and the North line of Lot 1, Block 12936 of Brookdale Park No. 3 Subdivision and adjacent to the above described property.

and

WHEREAS, the Modesto Planning Commission held a public hearing on July 18, 1967 and continued to September 5, 1967 and adjourned to September 8, 1967 in the Council Chambers for the purpose of considering the said application, and

WHEREAS, the said Planning Commission after hearing evidence both oral and documentary on the proposed amendment, adopted Resolution No. 67-91 recommending to the Council that the application be amended to rezone a portion of the parcel to Planned Development Zone, P-D (35), for the construction of a Boy Scout Service Center office building on the following portion of the above described property, said portion being described as follows:

All that portion of Section 15, Township 3 South, Range 9 East, Mount Diablo Base and Meridian, in the County of Stanislaus, State of California, and more particularly described as follows:

Commencing at a point on the centerline of Vera Cruz Drive on the South line of Coffee Plaza Subdivision; thence South 0° 53' East 297.00 feet; thence along the arc of a curve to the left tangent to the last named course and having a radius of 900.00 feet, through a central angle of 13° 03' 10" for a distance of 205.03 feet to the true point of beginning;

thence South 89° 45' 50" West 230.85 feet; thence South 0° 53' East 333.62 feet; thence North 74° 36' East 318.47 feet; thence along the arc of a curve to the right tangent to said last named course and having a radius of 2000 feet through a central angle of 0° 34' 45" for a distance of 20.40 feet; thence along the arc of a curve concave to the Northeast having a radius of 900 feet through a central angle of 16° 54' 36" for a distance of 265.62 feet to the true point of beginning.

WHEREAS, the said Planning Commission adopted Resolution No. 67-91 recommending to the Council that rezoning of the property described above is required by public necessity, convenience and general welfare;

NOW, THEREFORE, BE IT RESOLVED by the Council of the City of Modesto that a public hearing on the proposed amendment to Section 15-3-9 of the Zoning Map be set for October 9, 1967, at 8:00 P.M. in the Council Chambers, City Hall, 801 11th Street, Modesto, California, to consider the proposed rezoning as recommended by the Modesto City Planning Commission.

The foregoing resolution was introduced at a regular meeting of the Council of the City of Modesto held on the 18th day of September, 1967, by Councilman Shastid, who moved its adoption, which motion being duly seconded by Councilman Simon, was upon roll call carried and the resolution adopted by the following vote:

AYES: Councilmen: Hughes, Mitchell, Shastid, Simon, Smith,
Mayor Davies

NOES: Councilmen: None

ABSENT: Councilmen: Robinson

ATTEST:


W. T. CHYNOWETH, City Clerk

MODESTO CITY COUNCIL
RESOLUTION NO. 67-811

A RESOLUTION SETTING THE TIME AND PLACE FOR A PUBLIC HEARING BEFORE THE COUNCIL OF THE CITY OF MODESTO ON A PROPOSED AMENDMENT TO SECTIONS 5-4-9 AND 8-4-9 OF THE ZONING MAP (Ralph C. Sanders)

WHEREAS, a verified application for an amendment to Sections 5-4-9 and 8-4-9 of the Zoning Map was filed by Ralph C. Sanders on June 15, 1967, requesting rezoning from one-family zone, R-1, to multiple-family zone, R-3, the following described property:

All that portion of Sections 5 and 8 Township 4 South, Range 9 East, Mount Diablo Base and Meridian, in the County of Stanislaus, State of California, and more particularly described as follows: Lots 1 to 5, inclusive, and the East 0.057 chains of Lot 8 of the Rio Grande Colony, according to the map thereof, filed in the office of the County Recorder of Stanislaus County, California, on July 5, 1912 in Volume 6 of Maps, at page 47. Including also the northerly 20 feet of Hatch Road, a 40 foot public road, adjacent to Lot 3 of the above mentioned Rio Grande Colony.

Except that portion of said Lots 1 and 2 described as commencing at the Southeast corner of said Lot 1; thence North $0^{\circ} 18'$ West, 7.782 chains; thence North $88^{\circ} 53'$ West, 6.047 chains; thence South $0^{\circ} 26'$ West; 10.002 chains; thence North $46^{\circ} 45'$ East, 3.183 chains; thence South $88^{\circ} 51'$ East, 3.846 chains to the point of beginning.

and

WHEREAS, the Modesto Planning Commission held a public hearing on July 18, 1967 and continued to September 5, 1967 and adjourned to September 8, 1967 in the Council Chambers for the purpose of considering the said application, and

WHEREAS, the said Planning Commission after hearing evidence both oral and documentary on the proposed amendment, adopted Resolution No. 67-89 recommending to the Council that the application be amended to rezone a portion of the parcel to Planned Development Zone, P-D (33), for the construction of an apartment building complex on the following described property; said portion being described as follows:

All that portion of Sections 5 and 8 Township 4 South, Range 9 East, Mount Diablo Base and Meridian, in the County of Stanislaus, State of California, and more particularly described as follows: Lots 1 to 5, inclusive, and the East 0.057 chains of Lot 8 of the Rio Grande Colony, according to the map thereof, filed in the office of the County Recorder of Stanislaus County, California, on July 5, 1912 in Volume 6 of Maps, at page 47. Including also the northerly 20 feet of Hatch Road, a 40 foot public road, adjacent to Lot 3 of the above mentioned Rio Grande Colony.

Except that portion of said Lots 1 and 2 described as commencing at the Southeast corner of said Lot 1; thence North $0^{\circ} 18'$ West, 7.782 chains; thence North $88^{\circ} 53'$ West, 6.047 chains; thence South $0^{\circ} 26'$ West; 10.002 chains; thence North $46^{\circ} 45'$ East, 3.183 chains; thence South $88^{\circ} 51'$ East, 3.846 chains to the point of beginning.

Also, excepting that portion of lots 3,4,5 and 8 of said Rio Grande Colony described as follows: Beginning at the southwest corner of lot 5, thence North $88^{\circ} 51' 48''$ West, 3.76 feet; thence North $0^{\circ} 26'$ East, 81.065 feet; thence North $71^{\circ} 14' 42''$ East, 510.82 feet; thence along a curve concave to the south, having a central angle of $8^{\circ} 06' 39''$ and a Radius of 1000 feet a distance of 141.56 feet to the east line of lot 3; thence South $0^{\circ} 26'$ West, 100.365 feet; thence South $46^{\circ} 46' 52''$ West, 276.27 feet; thence North $88^{\circ} 51' 48''$ West, 415.75 feet to the point of beginning.

WHEREAS, the said Planning Commission adopted Resolution No.

67-89 recommending to the Council that rezoning of the property described above is required by public necessity, convenience and general welfare:

NOW, THEREFORE, BE IT RESOLVED by the Council of the City of Modesto that a public hearing on the proposed amendment to Sections 5-4-9 and 8-4-9 of the Zoning Map be set for October 9, 1967 at 8:05 P.M. in the Council Chambers, City Hall, 801 11th Street, Modesto, California, to consider the proposed rezoning as recommended by the Modesto City Planning Commission.

The foregoing resolution was introduced at a regular meeting of the Council of the City of Modesto held on the 18th day of September, 1967, by Councilman Shastid, who moved its adoption, which motion being duly seconded by Councilman Simon, was upon roll call carried and the resolution adopted by the following vote:

AYES: Councilmen: Hughes, Mitchell, Shastid, Simon, Smith,
Mayor Davies

NOES: Councilmen: None

ABSENT: Councilmen: Robinson

ATTEST:


W. T. CHYNOWETH, City Clerk

MODESTO CITY COUNCIL
RESOLUTION NO. 67-812

A RESOLUTION ACCEPTING THE BID OF E. FOSTER CO., SUNNYVALE, CALIFORNIA,
FOR THE INSTALLATION OF WATER LINES IN TRADEWINDS UNIT NO. 2 SUBDIVISION

WHEREAS, Resolution No. 67-742 , adopted by the Council of the
City of Modesto on September 5, 1967 , approved the plans and
specifications for the installation of water lines in Tradewinds Unit
No. 2 Subdivision,
and authorized the calling for bids, and

WHEREAS, the bids received for the installation of water lines in
Tradewinds Unit No. 2 Subdivision
were opened at 10:10 a.m. on September 19, 1967, and later tabulated by the
Public Works Department for the consideration of the Council, and

WHEREAS, the director of Public Works has recommended that
the bid of E. Foster Co., Sunnyvale, California, in the amount of
\$1,714.00
be accepted as the lowest responsible bid.

NOW, THEREFORE, BE IT RESOLVED by the Council of the City of Modesto
that the bid of E. Foster Co., Sunnyvale, California, in the amount of
\$1,714.00
be accepted and the execution of a contract for the completion of the
project by the City's designated officials be authorized.

The foregoing resolution was introduced at a regular meeting of
the Council of the City of Modesto held on the 25th day of September ,
1967 , by Councilman Shastid , who moved its adoption, which motion
being duly seconded by Councilman Simon , was upon roll call
carried and the resolution adopted by the following vote:

AYES: Councilmen: Hughes, Mitchell, Robinson, Shastid, Simon,
Smith, Davies
NOES: Councilmen: None
ABSENT: Councilmen: None

ATTEST:


W. T. CHYNOWETH City Clerk

MODESTO CITY COUNCIL
RESOLUTION NO. 67-813

A RESOLUTION ACCEPTING THE BID OF E. FOSTER COMPANY, SUNNYVALE, CALIFORNIA, FOR THE INSTALLATION OF WATER LINES IN HIGHLAND MANOR NO. 3 SUBDIVISION

WHEREAS, Resolution No. 67-743 , adopted by the Council of the City of Modesto on September 5, 1967 , approved the plans and specifications for the installation of water lines in Highland Manor No. 3 subdivision, and authorized the calling for bids, and

WHEREAS, the bids received for the installation of water lines in Highland Manor No. 3 Subdivision were opened at 10:00 a.m., September 19, 1967, and later tabulated by the Public Works Department for the consideration of the Council, and

WHEREAS, the director of Public Works has recommended that the bid of E. Foster Company, Sunnyvale, California, in the amount of \$2,679.00

be accepted as the lowest responsible bid.

NOW, THEREFORE, BE IT RESOLVED by the Council of the City of Modesto that the bid of E. Foster Company, Sunnyvale, California, in the amount of \$2,679.00

be accepted and the execution of a contract for the completion of the project by the City's designated officials be authorized.

The foregoing resolution was introduced at a regular meeting of the Council of the City of Modesto held on the 25th day of September , 1967 , by Councilman Shastid , who moved its adoption, which motion being duly seconded by Councilman Simon , was upon roll call carried and the resolution adopted by the following vote:

AYES: Councilmen: Hughes, Mitchell, Robinson, Shastid, Simon, Smith, Mayor Davies

NOES: Councilmen: None

ABSENT: Councilmen: None

ATTEST:

W. T. Chynoweth
W. T. CHYNOWETH

City Clerk

MODESTO CITY COUNCIL
RESOLUTION NO. 67-814

A RESOLUTION APPROVING PLANS AND SPECIFICATIONS AND AUTHORIZING
CALL FOR BIDS FOR PROJECT NO. 1, SEWERAGE WORKS IMPROVEMENT, WASTE
WATER PUMPING AND TREATMENT WORKS ENLARGEMENT AT SEWAGE TREATMENT PLANT

BE IT HEREBY RESOLVED by the Council of the City of Modesto as
follows:

Section 1. The plans and specifications for Project No. 1, sewerage
works improvement, waste water pumping and treatment works enlargement
at sewage treatment plant,
copies of which are on file, are hereby accepted and approved.

Section 2. The City Clerk is hereby authorized to call for
public competitive sealed bids for the above named project, to be
opened in the office of the City Clerk, 801 11th Street in the City
of Modesto, on October 31, 1967 at 2:00 p.m., and the City Clerk is
hereby directed to give notice inviting such sealed bids in the
time, form, and manner provided by law.

Section 3. After the bids are opened, they shall be tabulated
and analyzed and a report submitted to the Council at its next
regular meeting.


The foregoing resolution was introduced at a regular meeting
of the Council of the City of Modesto held on the 25th day of
September, 1967, by Councilman Robinson, who moved its adoption,
which motion being duly seconded by Councilman Smith, was
upon roll call carried and the resolution adopted by the following
vote:

AYES: Councilmen: Hughes, Mitchell, Robinson, Shastid, Smith,
Simon, Mayor Davies

NOES: Councilmen: None

ABSENT: Councilmen: None

ATTEST:


W. T. CHYNOWETH, City Clerk

MODESTO CITY COUNCIL
RESOLUTION NO. 67-815

A RESOLUTION CONFIRMING THE REPORT OF THE SUPER-INTENDENT OF STREETS CONCERNING THE WORK OF CONSTRUCTION OF SIDEWALK, CURB AND GUTTER ALONG CERTAIN STREETS IN THE CITY OF MODESTO IN ACCORDANCE WITH THE IMPROVEMENT DISTRICT ACT OF 1911, ASSESSING THE COST OF CONSTRUCTION AGAINST THE PARCEL OF REAL PROPERTY FRONTING UPON THE IMPROVEMENT, AND DIRECTING THE METHOD OF COLLECTION OF THE AMOUNT OF SAID LIEN. (LOT 1, BLOCK 469 - EWER)

WHEREAS, Chapter 27 of Part 3 of Division 7 (Sections 5870 et seq.) of the Streets and Highways Code of the State of California establishes a procedure pursuant to which the construction of sidewalk, curb and gutter may be required, and

WHEREAS, the Council, did, on April 24, 1967, adopt its Resolution No. 67-288, directing the Superintendent of Streets to give notice requiring the construction of sidewalk, curb and gutter along certain streets in the City of Modesto, as provided therein, and

WHEREAS, the Superintendent of Streets proceeded to cause the completion of the construction of sidewalk, curb and gutter as aforesaid, in compliance with the provisions of Chapter 27 of Part 3 of Division 7 of the Streets and Highways Code, and

WHEREAS, September 25, 1967, at 7:50 P.M. in the Council Chambers, located in the City Hall, 801 11th Street, Modesto, California, was set as the time and place for a hearing and passing upon the report of the Superintendent of Streets with respect to ^{cost of} the/construction of said improvement, and

WHEREAS, upon the completion of said hearing, said Council confirmed the report of the Superintendent of Streets, as submitted, and on file in the office of the City Clerk, the cost of said work specified in Section 1 of this resolution being determined in the total amount of \$460.47.

NOW, THEREFORE, BE IT RESOLVED by the Council of the City of Modesto as follows:

SECTION 1. That the cost of the aforesaid work, being the amount of \$460.47

Dollars, be assessed as a lien against the parcel(s) of property fronting upon the work so constructed, to wit,

All that real property in the City of Modesto, County of Stanislaus, State of California, described as follows:

Lot 1, Block 469 of the City of Modesto, as per map filed December 21, 1942, in Volume 15 of Maps, Stanislaus County Records.

SECTION 2. In accordance with the provisions of Section 5893 of the California Streets and Highways Code, it is hereby ordered that the notice of said lien be delivered to the Stanislaus County Auditor, who shall enter the amount thereof on the County Assessment Book opposite the description of the particular property and the amount shall be collected together with all other taxes thereon against the property. The Director of Finance shall deliver said notice of lien to the County Auditor before the date fixed by law for the delivery of the Assessment Book to the County Board of Equalization. The lien shall be collected in accordance with the procedure prescribed in Section 5894 of the California Streets and Highways Code.

The foregoing resolution was introduced at a regular meeting of the Council of the City of Modesto held on the 25th day of September, 1967, by Councilman Robinson, who moved its adoption, which motion being duly seconded by

Councilman Smith, was upon roll call carried and the resolution adopted by the following vote:

AYES: Councilmen: Hughes, Mitchell, Robinson, Shastid, Simon, Smith, Mayor Davies

NOES: Councilmen: None

ABSENT: Councilmen: None

ATTEST: *W. T. Chynoweth*
W. T. CHYNOWETH, City Clerk

(SEAL)

APPROVED AS TO DESCRIPTION:

By _____
Public Works Department

MODESTO CITY COUNCIL
RESOLUTION NO. 67-816

A RESOLUTION CONFIRMING THE REPORT OF THE SUPER-INTENDENT OF STREETS CONCERNING THE WORK OF CONSTRUCTION OF SIDEWALK ALONG CERTAIN STREETS IN THE CITY OF MODESTO IN ACCORDANCE WITH THE IMPROVEMENT DISTRICT ACT OF 1911, ASSESSING THE COST OF CONSTRUCTION AGAINST THE PARCEL OF REAL PROPERTY FRONTING UPON THE IMPROVEMENT, AND DIRECTING THE METHOD OF COLLECTION OF THE AMOUNT OF SAID LIEN. (LOTS 1 AND 2, BLOCK 413 - REED)

WHEREAS, Chapter 27 of Part 3 of Division 7 (Sections 5870 et seq.) of the Streets and Highways Code of the State of California establishes a procedure pursuant to which the construction of sidewalk may be required, and

WHEREAS, the Council, did, on May 8,, 1967, adopt its Resolution No. 67-364, directing the Superintendent of Streets to give notice requiring the construction of sidewalk along certain streets in the City of Modesto, as provided therein, and

WHEREAS, the Superintendent of Streets proceeded to cause the completion of the construction of sidewalk as aforesaid, in compliance with the provisions of Chapter 27 of Part 3 of Division 7 of the Streets and Highways Code, and

WHEREAS, September 25, 1967, at 7:50 P.M. in the Council Chambers, located in the City Hall, 801 11th Street, Modesto, California, was set as the time and place for a hearing and passing upon the report of the Superintendent of Streets with respect to the ^{cost of} construction of said improvement, and

WHEREAS, upon the completion of said hearing, said Council confirmed the report of the Superintendent of Streets, as submitted, and on file in the office of the City Clerk, the cost of said work specified in Section 1 of this resolution being determined in the total amount of \$103.90.

NOW, THEREFORE, BE IT RESOLVED by the Council of the City of Modesto as follows:

SECTION 1. That the cost of the aforesaid work, being the amount of \$103.90

Dollars, be assessed as a lien against the parcel(s) of property fronting upon the work so constructed, to wit,

All that real property in the City of Modesto, County of Stanislaus, State of California, described as follows:

Lots 1 and 2, Block 413 of the City of Modesto as per map filed December 21, 1942, in Volume 15 of Maps, Stanislaus County Records.

SECTION 2. In accordance with the provisions of Section 5893 of the California Streets and Highways Code, it is hereby ordered that the notice of said lien be delivered to the Stanislaus County Auditor, who shall enter the amount thereof on the County Assessment Book opposite the description of the particular property and the amount shall be collected together with all other taxes thereon against the property. The Director of Finance shall deliver said notice of lien to the County Auditor before the date fixed by law for the delivery of the Assessment Book to the County Board of Equalization. The lien shall be collected in accordance with the procedure prescribed in Section 5894 of the California Streets and Highways Code.

The foregoing resolution was introduced at a regular meeting of the Council of the City of Modesto held on the 25th day of September, 1967, by Councilman Robinson, who moved its adoption, which motion being duly seconded by

Councilman Smith, was upon roll call carried and the resolution adopted by the following vote:

AYES: Councilmen: Hughes, Mitchell, Robinson, Shastid, Simon, Smith, Mayor Davies

NOES: Councilmen: None

ABSENT: Councilmen: None

ATTEST: W. T. Chynoweth
W. T. CHYNOWETH, City Clerk

(SEAL)

APPROVED AS TO DESCRIPTION:

By _____
Public Works Department

MODESTO CITY COUNCIL
RESOLUTION NO. 67-817

A RESOLUTION CONFIRMING THE REPORT OF THE SUPER-INTENDENT OF STREETS CONCERNING THE WORK OF CONSTRUCTION OF SIDEWALK, CURB AND GUTTER ALONG CERTAIN STREETS IN THE CITY OF MODESTO IN ACCORDANCE WITH THE IMPROVEMENT DISTRICT ACT OF 1911, ASSESSING THE COST OF CONSTRUCTION AGAINST THE PARCEL OF REAL PROPERTY FRONTING UPON THE IMPROVEMENT, AND DIRECTING THE METHOD OF COLLECTION OF THE AMOUNT OF SAID LIEN. (LOTS 27 AND 28, BLOCK 407 - WORLEY)

WHEREAS, Chapter 27 of Part 3 of Division 7 (Sections 5870 et seq.) of the Streets and Highways Code of the State of California establishes a procedure pursuant to which the construction of sidewalk, curb and gutter may be required, and

WHEREAS, the Council, did, on April 24, 1967, adopt its Resolution No. 67-290, directing the Superintendent of Streets to give notice requiring the construction of sidewalk, curb and gutter along certain streets in the City of Modesto, as provided therein, and

WHEREAS, the Superintendent of Streets proceeded to cause the completion of the construction of sidewalk, curb and gutter as aforesaid, in compliance with the provisions of Chapter 27 of Part 3 of Division 7 of the Streets and Highways Code, and

WHEREAS, September 25, 1967, at 7:50 P.M. in the Council Chambers, located in the City Hall, 801 11th Street, Modesto, California, was set as the time and place for a hearing and passing upon the report of the Superintendent of Streets with respect to the ^{cost of} construction of said improvement, and

WHEREAS, upon the completion of said hearing, said Council confirmed the report of the Superintendent of Streets, as submitted, and on file in the office of the City Clerk, the cost of said work specified in Section 1 of this resolution being determined in the total amount of \$218.05.

NOW, THEREFORE, BE IT RESOLVED by the Council of the City of Modesto as follows:

SECTION 1. That the cost of the aforesaid work, being the amount of \$218.05

Dollars, be assessed as a lien against the parcel(s) of property fronting upon the work so constructed, to wit,

All that real property in the City of Modesto, County of Stanislaus, State of California, described as follows:

Lots 27 and 28, Block 407 of the City of Modesto, as per map filed December 21, 1942, in Volume 15 of Maps, Stanislaus County Records.

SECTION 2. In accordance with the provisions of Section 5893 of the California streets and Highways Code, it is hereby ordered that the notice of said lien be delivered to the Stanislaus County Auditor, who shall enter the amount thereof on the County Assessment Book opposite the description of the particular property and the amount shall be collected together with all other taxes thereon against the property. The Director of Finance shall deliver said notice of lien to the County Auditor before the date fixed by law for the delivery of the Assessment Book to the County Board of Equalization. The lien shall be collected in accordance with the procedure prescribed in Section 5894 of the California Streets and Highways Code.

The foregoing resolution was introduced at a regular meeting of the Council of the City of Modesto held on the 25th day of September, 1967, by Councilman Robinson, who moved its adoption, which motion being duly seconded by

Councilman Smith, was upon roll call carried and the resolution adopted by the following vote:

AYES: Councilmen: Hughes, Mitchell, Robinson, Shastid, Simon, Smith, Mayor Davies

NOES: Councilmen: None

ABSENT: Councilmen: None

ATTEST: *W. T. Chynoweth*
W. T. CHYNOWETH, City Clerk

(SEAL)

APPROVED AS TO DESCRIPTION:

By _____
Public Works Department

MODESTO CITY COUNCIL
RESOLUTION NO. 67-818

A RESOLUTION CONFIRMING THE REPORT OF THE SUPERINTENDENT OF STREETS CONCERNING THE WORK OF CONSTRUCTION OF SIDEWALK ALONG CERTAIN STREETS IN THE CITY OF MODESTO IN ACCORDANCE WITH THE IMPROVEMENT DISTRICT ACT OF 1911, ASSESSING THE COST OF CONSTRUCTION AGAINST THE PARCEL OF REAL PROPERTY FRONTING UPON THE IMPROVEMENT, AND DIRECTING THE METHOD OF COLLECTION OF THE AMOUNT OF SAID LIEN. (LOTS 1 AND 2, BLOCK 466 - WARD)

WHEREAS, Chapter 27 of Part 3 of Division 7 (Sections 5870 et seq.) of the Streets and Highways Code of the State of California establishes a procedure pursuant to which the construction of sidewalk may be required, and

WHEREAS, the Council, did, on April 24, 1967, adopt its Resolution No. 67-289, directing the Superintendent of Streets to give notice requiring the construction of sidewalk along certain streets in the City of Modesto, as provided therein, and

WHEREAS, the Superintendent of Streets proceeded to cause the completion of the construction of sidewalk as aforesaid, in compliance with the provisions of Chapter 27 of Part 3 of Division 7 of the Streets and Highways Code, and

WHEREAS, September 25, 1967, at 7:50 P.M. in the Council Chambers, located in the City Hall, 801 11th Street, Modesto, California, was set as the time and place for a hearing and passing upon the report of the Superintendent of Streets with respect to the ^{cost of} construction of said improvement, and

WHEREAS, upon the completion of said hearing, said Council confirmed the report of the Superintendent of Streets, as submitted, and on file in the office of the City Clerk, the cost of said work specified in Section 1 of this resolution being determined in the total amount of \$208.00.

NOW, THEREFORE, BE IT RESOLVED by the Council of the City of Modesto as follows:

SECTION 1. That the cost of the aforesaid work, being the amount of \$208.00

Dollars, be assessed as a lien against the parcel(s) of property fronting upon the work so constructed, to wit,

All that real property in the City of Modesto, County of Stanislaus, State of California, described as follows:

Lots 1 and 2, Block 466 of the City of Modesto as per map filed December 21, 1942, in Volume 15 of Maps, Stanislaus County Records.

SECTION 2. In accordance with the provisions of Section 5893 of the California streets and Highways Code, it is hereby ordered that the notice of said lien be delivered to the Stanislaus County Auditor, who shall enter the amount thereof on the County Assessment Book opposite the description of the particular property and the amount shall be collected together with all other taxes thereon against the property. The Director of Finance shall deliver said notice of lien to the County Auditor before the date fixed by law for the delivery of the Assessment Book to the County Board of Equalization. The lien shall be collected in accordance with the procedure prescribed in Section 5894 of the California Streets and Highways Code.

The foregoing resolution was introduced at a regular meeting of the Council of the City of Modesto held on the 25th day of September, 1967, by Councilman Robinson, who moved its adoption, which motion being duly seconded by

Councilman Smith, was upon roll call carried and the resolution adopted by the following vote:

AYES: Councilmen: Hughes, Mitchell, Robinson, Shastid, Simon, Smith, Mayor Davies

NOES: Councilmen: None

ABSENT: Councilmen: None

ATTEST: *W. T. Chynoweth*
W. T. CHYNOWETH, City Clerk

(SEAL)

APPROVED AS TO DESCRIPTION:

By _____
Public Works Department

MODESTO CITY COUNCIL
RESOLUTION NO. 67-819

A RESOLUTION CONFIRMING THE REPORT OF THE SUPERINTENDENT OF STREETS CONCERNING THE WORK OF CONSTRUCTION OF CURB, GUTTER AND SIDEWALK ALONG CERTAIN STREETS IN THE CITY OF MODESTO IN ACCORDANCE WITH THE IMPROVEMENT DISTRICT ACT OF 1911, ASSESSING THE COST OF CONSTRUCTION AGAINST THE PARCEL OF REAL PROPERTY FRONTING UPON THE IMPROVEMENT, AND DIRECTING THE METHOD OF COLLECTION OF THE AMOUNT OF SAID LIEN. (EAST SIDE OF BLOCK 6250 ON CARVER ROAD - STENSAAS)

WHEREAS, Chapter 27 of Part 3 of Division 7 (Sections 5870 et seq.) of the Streets and Highways Code of the State of California establishes a procedure pursuant to which the construction of curb, gutter and sidewalk _____ may be required, and

WHEREAS, the Council, did, on April 10, 1967, adopt its Resolution No. 67-245, directing the Superintendent of Streets to give notice requiring the construction of curb, gutter and sidewalk _____ along certain streets in the City of Modesto, as provided therein, and

WHEREAS, the Superintendent of Streets proceeded to cause the completion of the construction of curb, gutter and sidewalk _____ as aforesaid, in compliance with the provisions of Chapter 27 of Part 3 of Division 7 of the Streets and Highways Code, and

WHEREAS, September 25, 1967, at 7:55 P.M. in the Council Chambers, located in the City Hall, 801 11th Street, Modesto, California, was set as the time and place for a hearing and passing upon the report of the Superintendent of Streets with respect to the construction of said improvement, and

WHEREAS, upon the completion of said hearing, said Council confirmed the report of the Superintendent of Streets, as submitted, and on file in the office of the City Clerk, the cost of said work specified in Section 1 of this resolution being determined in the total amount of \$234.25.

NOW, THEREFORE, BE IT RESOLVED by the Council of the City of Modesto as follows:

SECTION 1. That the cost of the aforesaid work, being the amount of \$234.25

Dollars, be assessed as a lien against the parcel(s) of property fronting upon the work so constructed, to wit,

All that real property in the City of Modesto, County of Stanislaus, State of California, Section 19, Township 3 South, Range 9 East, Mount Diablo Base and Meridian, being a portion of Lot 3 of The McDonald Tract, filed April 30, 1903, in Volume 1 of Maps, Page 49, Stanislaus County Records, described as follows:

Commencing at the intersection of the Western line of a 40 foot public road known as Carver Road, as shown on map of said McDonald Tract, and the Southern line of a 50 foot public road known as Clayton Avenue as per description recorded September 22, 1926, in Volume 187, page 415, Stanislaus County Records; thence Southerly along the Western line of Carver Road 150.00 feet to the true point of beginning; thence continuing along Western line of Carver Road, 50.00 feet; thence Westerly on a line parallel with said southern line of Clayton Avenue, 190.00 feet; thence Northerly on a line parallel with said Western line of Carver Road, 50.00 feet; thence Easterly along a line parallel with the Southern line of Clayton Avenue, 190.00 feet to the point of beginning.

SECTION 2. In accordance with the provisions of Section 5893 of the California streets and Highways Code, it is hereby ordered that the notice of said lien be delivered to the Stanislaus County Auditor, who shall enter the amount thereof on the County Assessment Book opposite the description of the particular property and the amount shall be collected together with all other taxes thereon against the property. The Director of Finance shall deliver said notice of lien to the County Auditor before the date fixed by law for the delivery of the Assessment Book to the County Board of Equalization. The lien shall be collected in accordance with the procedure prescribed in Section 5894 of the California Streets and Highways Code.

The foregoing resolution was introduced at a regular meeting of the Council of the City of Modesto held on the 25th day of September, 1967, by Councilman Robinson, who moved its adoption, which motion being duly seconded by

Councilman Smith, was upon roll call carried and the resolution adopted by the following vote:

AYES: Councilmen: Hughes, Mithhell, Robinson, Shastid, Simon, Smith, Mayor Davies

NOES: Councilmen: None

ABSENT: Councilmen: None

ATTEST: *W. T. Chynoweth*
W. T. CHYNOWETH, City Clerk

(SEAL)

APPROVED AS TO DESCRIPTION:

By _____
Public Works Department

MODESTO CITY COUNCIL
RESOLUTION NO. 67-820

A RESOLUTION SETTING TIME AND PLACE FOR HEARING ON DOWNTOWN PORTION OF
MAYOR'S TRAFFIC PLAN

BE IT HEREBY RESOLVED by the Council of the City of Modesto
that October 9, 1967 , at 8:20 P.M. in the Council
Chambers, City Hall, 801 Eleventh Street, Modesto, California, is
hereby set as the time and place for consideration of downtown portion
of Mayor's Traffic Plan.

The foregoing resolution was introduced at a regular meeting
of the Council of the City of Modesto held on the 25th day of
September , 19 67 , by Councilman Hughes , who moved its
adoption, which motion being duly seconded by Councilman Smith ,
was upon roll call carried and the resolution adopted by the follow-
ing vote:

AYES: Councilmen: Hughes, Mitchell, Robinson, Shastid, Simon,
Smith, Mayor Davies

NOES: Councilmen: None

ABSENT: Councilmen: None

ATTEST:



W. T. CHYNOWETH, CITY CLERK

MODESTO CITY COUNCIL
RESOLUTION NO. 67-821

A RESOLUTION APPROVING AGREEMENT BETWEEN THE CITY OF MODESTO AND ARNOLD C. DICKENS AND HELEN J. DICKENS FOR LEASE OF A PORTION OF FUTURE FOURTH HIGH SCHOOL PARK PROPERTY FOR FARMING PURPOSES (Effective October 1, 1967 through September 30, 1968)

BE IT HEREBY RESOLVED by the Council of the City of Modesto that the agreement between the City of Modesto and Arnold C. Dickens and Helen J. Dickens, husband and wife, for lease of a portion of the future Fourth High School Park property for farming purposes be, and it is hereby approved.

BE IT FURTHER RESOLVED that the execution of said agreement by the designated city officials be authorized.

The foregoing resolution was introduced at a regular meeting of the Council of the City of Modesto held on the 25th day of September, 1967, by Councilman Shastid, who moved its adoption, which motion being duly seconded by Councilman Simon, was upon roll call carried and the resolution adopted by the following vote:

AYES: Councilmen: Hughes, Mitchell, Robinson, Shastid, Simon,
Smith, Mayor Davies
NOES: Councilmen: None
ABSENT: Councilmen: None

ATTEST: W. T. Chynoweth
W. T. CHYNOWETH, CITY CLERK

MODESTO CITY COUNCIL
RESOLUTION NO. 67- 822

A RESOLUTION APPROVING A RIGHT-OF-WAY CONTRACT WITH HIRAM D. HUGHSON AND ANNA C. HUGHSON AND AUTHORIZING THE EXECUTION OF A GRANT DEED BY THE CITY OF MODESTO TO HIRAM D. HUGHSON AND ANNA C. HUGHSON.

WHEREAS, the City of Modesto is in possession of a small surplus tract of land which it desires to exchange for a parcel of property owned by Hiram D. Hughson and Anna C. Hughson, to be used by City for the extension of Fairview Avenue north of Jennie Street, and

WHEREAS, Mr. and Mrs. Hughson have executed a right-of-way contract and a grant deed in favor of the City of Modesto whereby they agree to exchange their parcel of property for the parcel presently owned by the City,

NOW, THEREFORE, BE IT RESOLVED by the Council of the City of Modesto that it hereby approves the right-of-way contract with Hiram D. Hughson and Anna C. Hughson for the hereinafter described property, which property will be used by the City for the extension of Fairview Avenue north of Jennie Street.

All that portion of Section 28, Township 3 South, Range 9 East, Mount Diablo Base and Meridian, described as follows:

The Eastern 29.33 feet of the Southern 35 feet of Lot 2 of Block 213 of CITY OF MODESTO as per map filed December 21, 1942, in Volume 15 of Maps, Stanislaus County Records.

BE IT FURTHER RESOLVED by the Council of the City of Modesto that it hereby authorizes the execution of a grant deed by its Mayor and City Clerk, respectively, granting the parcel of property hereinafter described to Mr. and Mrs. Hughson in even exchange for the Hughson parcel hereinabove described:

All that portion of Section 28, Township 3 South, Range 9 East Mount Diablo Base and Meridian, described as follows:

The Western 22.67 feet of Lot A of Block 213 of the CITY OF MODESTO, as per Map filed December 21, 1942, in Volume 15 of Maps, Stanislaus County Records.

The foregoing resolution was introduced at a regular meeting of the Council of the City of Modesto held on the 25th day of

September , 1967, by Councilman Shastid , who moved its adoption, which motion being duly seconded by Councilman Simon , was upon roll call carried and the resolution adopted by the following vote:

AYES: Councilmen: Hughes, Mitchell, Robinson , Shastid, Simon, Smith, Mayor Davies

NOES: Councilmen: None

ABSENT: Councilmen: None

ATTEST: W. T. Chynoweth
W. T. CHYNOWETH, City Clerk

(SEAL)

APPROVED AS TO FORM:

BY Elwyn L. Johnson
ELWYN L. JOHNSON, City Attorney

APPROVED AS TO DESCRIPTIONS:

BY Paul Jones
Public Works Department

MODESTO CITY COUNCIL
RESOLUTION NO. 67- 823

A RESOLUTION AMENDING RESOLUTION NO. 67-603
ENTITLED "A RESOLUTION ESTABLISHING SALARY
SCHEDULES AND FIXING THE COMPENSATION FOR
POSITIONS IN THE CITY SERVICE".

BE IT RESOLVED by the Council of the City of Modesto as follows:

SECTION 1. AMENDMENT TO RESOLUTION NO. 67-603. Resolution
No. 67-603 entitled "A Resolution Establishing Salary Schedules and Fix-
ing the Compensation for Positions in the City Service" is hereby amended
to add Section 7 (a) thereto to read as follows:

"SECTION 7(a) NIGHT DIFFERENTIAL PAY. An employee who is
assigned to one of the positions enumerated below shall be paid in
addition to the salary fixed and established for the class title and
pay range to which his position has been allocated, additional compen-
sation at the rate of 5 per cent of the compensation which he would
otherwise be entitled to receive. Such additional compensation shall
not be paid to any person employed on a temporary or part-time (hourly
or per diem pay) basis.

1. Maintenance Mechanic-- who is regularly assigned as a Night
Mechanical Sweeper Operator.

2. Laborer-- who is regularly assigned as a Night Hand Sweeper"

The foregoing resolution was introduced at a regular meeting of
the Council of the City of Modesto held on the 25th day of September,
1967, by Councilman Shastid, who moved its adoption, which motion
being duly seconded by Councilman Simon, was upon roll call
carried and the resolution adopted by the following vote:

AYES: Councilmen: Hughes, Mitchell, Robinson, Shastid, Smith,
Simon, Mayor Davies

NOES: Councilmen: None

ABSENT: Councilmen: None

ATTEST:

W. T. Chynoweth
W. T. CHYNOWETH, City Clerk

(SEAL)

APPROVED AS TO FORM:

By Elwyn L. Johnson
ELWYN L. JOHNSON, City Attorney

MODESTO CITY COUNCIL
RESOLUTION NO. 67-824

A RESOLUTION INSTRUCTING THE SUPERINTENDENT OF
STREETS TO GIVE NOTICE REQUIRING CONSTRUCTION OF
CURB AND GUTTER ALONG CERTAIN
STREETS IN THE CITY OF MODESTO. (LOT 18, BLOCK 2129
ON ENCINA AT 432 CAMELLIA AVE. - BARSE)

WHEREAS, Chapter 27 of Part 3 of Division 7 of the Streets
and Highways Code of the State of California establishes a procedure
pursuant to which the construction of curb and gutter
may be required, and

WHEREAS, in accordance with Section 5876 of the Streets
and Highways Code, the Superintendent of Streets finds that
curbs and gutters have been constructed, or construc-
tion has been guaranteed, in front of the properties constituting
more than fifty per cent (50%) of the street frontage of
Block 2129, Encina

NOW, THEREFORE, BE IT RESOLVED by the Council of the City
of Modesto as follows:

SECTION 1. The Superintendent of Streets is hereby
directed to notify the owners of record of the properties described
as follows:

All that real property in the City of Modesto, County of Stanislaus,
State of California, described as follows:

Lot 18 of Block 2129 of COVENA PARK TRACT NO. 2 as per map
filed April 16, 1946 in Volume 14 of Maps, Page 49,
Stanislaus County Records.

to construct or cause to be constructed curb and gutter
along the street frontage of the property/properties hereinabove
described, all of said construction to be in accordance with City
of Modesto standards for such construction work.

SECTION 2. The 9th day of October, 1967, at
7:55 o'clock P.M., in the Council Chambers, located in the
City Hall, 801 Eleventh Street, Modesto, California, is set as the
time and place where the Council will hear and pass upon objections
or protests, if any, which may be raised by any property owner or
other interested persons relating to the proposed work.

SECTION 3. The Superintendent of Streets is hereby
authorized to implement the provisions of this resolution in
accordance with the procedure contained in Chapter 27, Part 3,
Division 7 of the Streets and Highways Code of the State of
California.

The foregoing resolution was introduced at a regular
meeting of the Council of the City of Modesto held on the 25th
day of September, 1967, by Councilman Shastid,
who moved its adoption, which motion being duly seconded by
Councilman Simon, was upon roll call carried and the
resolution adopted by the following vote:

AYES: Councilmen: Hughes, Mitchell, Robinson, Shastid, Simon,
Smith, Mayor Davies
NOES: Councilmen: None
ABSENT: Councilmen: None

ATTEST: W. T. Chynoweth
W. T. CHYNOWETH, City Clerk

(SEAL)

APPROVED AS TO DESCRIPTION:

BY Paul Jones
Public Works Department

MODESTO CITY COUNCIL
RESOLUTION NO. 67-825

A RESOLUTION INSTRUCTING THE SUPERINTENDENT OF STREETS TO GIVE NOTICE REQUIRING CONSTRUCTION OF CURB AND GUTTER ALONG CERTAIN STREETS IN THE CITY OF MODESTO. (PORTION OF BLOCK 2184-A AT 306 N. CONEJO AVENUE - LEMMONS)

WHEREAS, Chapter 27 of Part 3 of Division 7 of the Streets and Highways Code of the State of California establishes a procedure pursuant to which the construction of curb and gutter may be required, and

WHEREAS, in accordance with Section 5876 of the Streets and Highways Code, the Superintendent of Streets finds that curb and gutter have been constructed, or construction has been guaranteed, in front of the properties constituting more than fifty per cent (50%) of the street frontage of Uccello Block 2184-A, Conejo Avenue

NOW, THEREFORE, BE IT RESOLVED by the Council of the City of Modesto as follows:

SECTION 1. The Superintendent of Streets is hereby directed to notify the owners of record of the properties described as follows:

All that real property in the City of Modesto, County of Stanislaus, State of California, described as follows:

That portion of the Southeast quarter of Section 27, Township 3 South, Range 9 East, Mount Diablo Base and Meridian, described as follows: Commencing at the Southwest corner of the West half of the Northwest quarter of the Southeast quarter in Section 27, Township 3 South, Range 9 East, Mount Diablo Base and Meridian; thence South along the quarter section line, 25 feet to the South line of Uccello Avenue, as shown on Map of Schultz Tract, filed August 25, 1947 in Volume 16 of Maps, page 48, Stanislaus County Records, and the point of beginning of this description; thence continue South along the quarter section line 85 feet to the Northwest corner of property conveyed to Oscar W. Mall and wife, by Deed recorded June 10, 1947, as Instrument No. 15944; thence East along the North line of said Mall property; 160 feet to the West line of an alley as shown on said Map of Schultz Tract; thence North along the West line of said alley, 85 feet to the intersection of the West line of said alley and the South line of Uccello Avenue above referred to; thence West along the South line of said Uccello Avenue, 160 feet to the point of beginning. EXCEPTING THEREFROM the West 30 feet thereof.

to construct or cause to be constructed curb and gutter
along the street frontage of the property/properties hereinabove
described, all of said construction to be in accordance with City
of Modesto standards for such construction work.

SECTION 2. The 9th day of October, 1967, at
7:55 o'clock P.M., in the Council Chambers, located in the
City Hall, 801 Eleventh Street, Modesto, California, is set as the
time and place where the Council will hear and pass upon objections
or protests, if any, which may be raised by any property owner or
other interested persons relating to the proposed work.

SECTION 3. The Superintendent of Streets is hereby
authorized to implement the provisions of this resolution in
accordance with the procedure contained in Chapter 27, Part 3,
Division 7 of the Streets and Highways Code of the State of
California.

The foregoing resolution was introduced at a regular
meeting of the Council of the City of Modesto held on the 25th
day of September, 1967, by Councilman Shastid,
who moved its adoption, which motion being duly seconded by
Councilman Simon, was upon roll call carried and the
resolution adopted by the following vote:

AYES:	Councilmen:	Hughes, Mitchell, Robinson, Shastid, Simon, Smith, Mayor Davies
NOES:	Councilmen:	None
ABSENT:	Councilmen:	None

ATTEST: W. T. Chynoweth
W. T. CHYNOWETH, City Clerk

(SEAL)

APPROVED AS TO DESCRIPTION:

By Paula [Signature]
Public Works Department

MODESTO CITY COUNCIL
RESOLUTION NO. 67-826

A RESOLUTION INSTRUCTING THE SUPERINTENDENT OF
STREETS TO GIVE NOTICE REQUIRING CONSTRUCTION OF
CURB AND GUTTER ALONG CERTAIN
STREETS IN THE CITY OF MODESTO. (LOTS 3, 4 AND 5,
BLOCK 406 - THOMPSON)

WHEREAS, Chapter 27 of Part 3 of Division 7 of the Streets
and Highways Code of the State of California establishes a procedure
pursuant to which the construction of curb and gutter
may be required, and

WHEREAS, in accordance with Section 5876 of the Streets
and Highways Code, the Superintendent of Streets finds that
curbs and gutters have been constructed, or construc-
tion has been guaranteed, in front of the properties constituting
more than fifty per cent (50%) of the street frontage of
Block 406, Spruce Street

NOW, THEREFORE, BE IT RESOLVED by the Council of the City
of Modesto as follows:

SECTION 1. The Superintendent of Streets is hereby
directed to notify the owners of record of the properties described
as follows:

All that real property in the City of Modesto, County of Stanislaus,
State of California, described as follows:

Lots 3, 4 and 5 of Block 406 in the CITY OF MODESTO as
per map filed December 21, 1942 in Volume 15 of Maps,
Stanislaus County Records.

to construct or cause to be constructed curb and gutter
along the street frontage of the property/properties hereinabove
described, all of said construction to be in accordance with City
of Modesto standards for such construction work.

SECTION 2. The 9th day of October, 1967, at
7:55 o'clock P.M., in the Council Chambers, located in the
City Hall, 801 Eleventh Street, Modesto, California, is set as the
time and place where the Council will hear and pass upon objections
or protests, if any, which may be raised by any property owner or
other interested persons relating to the proposed work.

SECTION 3. The Superintendent of Streets is hereby
authorized to implement the provisions of this resolution in
accordance with the procedure contained in Chapter 27, Part 3,
Division 7 of the Streets and Highways Code of the State of
California.

The foregoing resolution was introduced at a regular
meeting of the Council of the City of Modesto held on the 25th
day of September, 1967, by Councilman Shastid,
who moved its adoption, which motion being duly seconded by
Councilman Simon, was upon roll call carried and the
resolution adopted by the following vote:

AYES: Councilmen: Hughes, Mitchell, Robinson, Shastid, Simon,
Smith, Mayor Davies
NOES: Councilmen: None
ABSENT: Councilmen: None

ATTEST: W. T. Chynoweth
W. T. CHYNOWETH, City Clerk

(SEAL)

APPROVED AS TO DESCRIPTION:

By Frank [Signature]
Public Works Department

MODESTO CITY COUNCIL
RESOLUTION NO. 67-827

A RESOLUTION INSTRUCTING THE SUPERINTENDENT OF
STREETS TO GIVE NOTICE REQUIRING CONSTRUCTION OF
SIDEWALK ALONG CERTAIN
STREETS IN THE CITY OF MODESTO. (LOT 18, BLOCK 2130 -
AHART)

WHEREAS, Chapter 27 of Part 3 of Division 7 of the Streets
and Highways Code of the State of California establishes a procedure
pursuant to which the construction of sidewalk
may be required, and

WHEREAS, in accordance with Section 5876 of the Streets
and Highways Code, the Superintendent of Streets finds that
sidewalks have been constructed, or construc-
tion has been guaranteed, in front of the properties constituting
more than fifty per cent (50%) of the street frontage of
Block 2130, Encino Avenue

NOW, THEREFORE, BE IT RESOLVED by the Council of the City
of Modesto as follows:

SECTION 1. The Superintendent of Streets is hereby
directed to notify the owners of record of the properties described
as follows:

All that real property in the City of Modesto, County of Stanislaus,
State of California, described as follows:

Lot 18 of Block 2130 of COVENA PARK TRACT NO. 2 as per map
filed April 16, 1946 in Volume 14 of Maps, Page 49,
Stanislaus County Records.

to construct or cause to be constructed sidewalk
along the street frontage of the property/properties hereinabove
described, all of said construction to be in accordance with City
of Modesto standards for such construction work.

SECTION 2. The 9th day of October, 1967, at
7:55 o'clock P.M., in the Council Chambers, located in the
City Hall, 801 Eleventh Street, Modesto, California, is set as the
time and place where the Council will hear and pass upon objections
or protests, if any, which may be raised by any property owner or
other interested persons relating to the proposed work.

SECTION 3. The Superintendent of Streets is hereby
authorized to implement the provisions of this resolution in
accordance with the procedure contained in Chapter 27, Part 3,
Division 7 of the Streets and Highways Code of the State of
California.

The foregoing resolution was introduced at a regular
meeting of the Council of the City of Modesto held on the 25th
day of September, 1967, by Councilman Shastid,
who moved its adoption, which motion being duly seconded by
Councilman Simon, was upon roll call carried and the
resolution adopted by the following vote:

AYES: Councilmen: Hughes, Mitchell, Robinson, Shastid, Simon,
Smith, Mayor Davies
NOES: Councilmen: None
ABSENT: Councilmen: None

ATTEST: W. T. Chynoweth
W. T. CHYNOWETH, City Clerk

(SEAL)

APPROVED AS TO DESCRIPTION:

By Paul Jones
Public Works Department

MODESTO CITY COUNCIL
RESOLUTION NO. 67-828

A RESOLUTION INSTRUCTING THE SUPERINTENDENT OF STREETS TO GIVE NOTICE REQUIRING CONSTRUCTION OF SIDEWALK ALONG CERTAIN STREETS IN THE CITY OF MODESTO. (LOT 14, BLOCK 3087 - LUCERO)

WHEREAS, Chapter 27 of Part 3 of Division 7 of the Streets and Highways Code of the State of California establishes a procedure pursuant to which the construction of sidewalk may be required, and

WHEREAS, in accordance with Section 5876 of the Streets and Highways Code, the Superintendent of Streets finds that sidewalks have been constructed, or construction has been guaranteed, in front of the properties constituting more than fifty per cent (50%) of the street frontage of Block 3087, Hudson Lane

NOW, THEREFORE, BE IT RESOLVED by the Council of the City of Modesto as follows:

SECTION 1. The Superintendent of Streets is hereby directed to notify the owners of record of the properties described as follows:

All that real property in the City of Modesto, County of Stanislaus, State of California, described as follows:

Lot 14 of Block 3087 of HUDSON PARK TRACT as per map filed April 14, 1953 in Volume 17 of Maps, Page 57, Stanislaus County Records.

to construct or cause to be constructed sidewalk
along the street frontage of the property/properties hereinabove
described, all of said construction to be in accordance with City
of Modesto standards for such construction work.

SECTION 2. The 9th day of October, 1967, at
7:55 o'clock P.M., in the Council Chambers, located in the
City Hall, 801 Eleventh Street, Modesto, California, is set as the
time and place where the Council will hear and pass upon objections
or protests, if any, which may be raised by any property owner or
other interested persons relating to the proposed work.

SECTION 3. The Superintendent of Streets is hereby
authorized to implement the provisions of this resolution in
accordance with the procedure contained in Chapter 27, Part 3,
Division 7 of the Streets and Highways Code of the State of
California.

The foregoing resolution was introduced at a regular
meeting of the Council of the City of Modesto held on the 25th
day of September, 1967, by Councilman Shastid,
who moved its adoption, which motion being duly seconded by
Councilman Simon, was upon roll call carried and the
resolution adopted by the following vote:

AYES: Councilmen: Hughes, Mitchell, Robinson, Shastid, Simon,
Smith, Mayor Davies
NOES: Councilmen: None
ABSENT: Councilmen: None

ATTEST: W. T. Chynoweth
W. T. CHYNOWETH, City Clerk

(SEAL)

APPROVED AS TO DESCRIPTION:

By Paul Jones
Public Works Department

MODESTO CITY COUNCIL
RESOLUTION NO. 67-829

A RESOLUTION INSTRUCTING THE SUPERINTENDENT OF STREETS TO GIVE NOTICE REQUIRING CONSTRUCTION OF SIDEWALK ALONG CERTAIN STREETS IN THE CITY OF MODESTO. (LOTS 15 AND 16, BLOCK 345 - HULL)

WHEREAS, Chapter 27 of Part 3 of Division 7 of the Streets and Highways Code of the State of California establishes a procedure pursuant to which the construction of sidewalk may be required, and

WHEREAS, in accordance with Section 5876 of the Streets and Highways Code, the Superintendent of Streets finds that sidewalks have been constructed, or construction has been guaranteed, in front of the properties constituting more than fifty per cent (50%) of the street frontage of Block 345, S. Franklin

NOW, THEREFORE, BE IT RESOLVED by the Council of the City of Modesto as follows:

SECTION 1. The Superintendent of Streets is hereby directed to notify the owners of record of the properties described as follows:

All that real property in the City of Modesto, County of Stanislaus, State of California, described as follows:

Lots 15 & 16 of Block 345 in the CITY OF MODESTO as per map filed December 21, 1942 in Volume 15 of Maps, Stanislaus County Records.

to construct or cause to be constructed sidewalk
along the street frontage of the property/properties hereinabove
described, all of said construction to be in accordance with City
of Modesto standards for such construction work.

SECTION 2. The 9th day of October, 1967, at
7:55 o'clock P.M., in the Council Chambers, located in the
City Hall, 801 Eleventh Street, Modesto, California, is set as the
time and place where the Council will hear and pass upon objections
or protests, if any, which may be raised by any property owner or
other interested persons relating to the proposed work.

SECTION 3. The Superintendent of Streets is hereby
authorized to implement the provisions of this resolution in
accordance with the procedure contained in Chapter 27, Part 3,
Division 7 of the Streets and Highways Code of the State of
California.

The foregoing resolution was introduced at a regular
meeting of the Council of the City of Modesto held on the 25th
day of September, 1967, by Councilman Shastid,
who moved its adoption, which motion being duly seconded by
Councilman Simon, was upon roll call carried and the
resolution adopted by the following vote:

AYES: Councilmen: Hughes, Mitchell, Robinson, Shastid, Simon,
Smith, Mayor Davies
NOES: Councilmen: None
ABSENT: Councilmen: None

ATTEST: W. T. Chynoweth
W. T. CHYNOWETH, City Clerk

(SEAL)

APPROVED AS TO DESCRIPTION:

By Paul J. [Signature]
Public Works Department

MODESTO CITY COUNCIL
RESOLUTION NO. 67-830

A RESOLUTION APPROVING LETTER AGREEMENT BETWEEN THE CITY OF MODESTO AND JENSEN AND UNDERWOOD COVERING REPRESENTATION OF CITY OF MODESTO IN LEGAL ACTIONS CONNECTED WITH THE ACQUISITION OF A REMOTE SEWER PONDING SITE

BE IT HEREBY RESOLVED by the Council of the City of Modesto that the letter agreement between the City of Modesto and the law firm of Jensen and Underwood for the hiring of said firm to represent the City of Modesto in the legal actions involved in the acquisition of a remote sewer ponding site be, and it is hereby approved.

BE IT FURTHER RESOLVED that the City Attorney of the City of Modesto is hereby authorized to accept the terms on behalf of the City of Modesto.


The foregoing resolution was introduced at a regular meeting of the Council of the City of Modesto held on the 25th day of September, 1967 by Councilman Shastid, who moved its adoption, which motion being duly seconded by Councilman Simon, was upon roll call carried and the resolution adopted by the following vote:

AYES: Councilmen: Hughes, Mitchell, Robinson, Shastid, Simon, Smith, Davies

NOES: Councilmen: None

ABSENT: Councilmen: None

ATTEST:



W. T. CHYNOWETH
City Clerk

MODESTO CITY COUNCIL
RESOLUTION NO. 67-831

A RESOLUTION SETTING TIME AND PLACE FOR HEARING COST OF INSTALLATION OF SIDEWALK ON NORTH SIDE OF BLOCK 413 ON OAK STREET (VASQUEZ)

BE IT HEREBY RESOLVED by the Council of the City of Modesto that October 9, 1967 ~~at~~ , at 8:15 P.M. in the Council Chambers, City Hall, 801 Eleventh Street, Modesto, California, is hereby set as the time and place for consideration of the cost of installation of sidewalk on the north side of Block 413 on Oak Street (Vasquez).

The foregoing resolution was introduced at a regular meeting of the Council of the City of Modesto held on the 25th day of September , 1967 , by Councilman Shastid , who moved its adoption, which motion being duly seconded by Councilman Simon , was upon roll call carried and the resolution adopted by the following vote:

AYES: Councilmen: Hughes, Mitchell, Robinson, Shastid, Simon,
Smith, Mayor Davies
NOES: Councilmen: None
ABSENT: Councilmen: None

ATTEST:

W. T. Chynoweth
W. T. CHYNOWETH, CITY CLERK

MODESTO CITY COUNCIL
RESOLUTION NO. 67-832


A RESOLUTION SETTING TIME AND PLACE FOR HEARING COST OF INSTALLATION OF SIDEWALK ON WEST SIDE OF BLOCK 2054 ON NO. SANTA ANA AVENUE (BENNETT)

BE IT HEREBY RESOLVED by the Council of the City of Modesto that October 9, 1967, at 8:15 P.M. in the Council Chambers, City Hall, 801 Eleventh Street, Modesto, California, is hereby set as the time and place for consideration of the cost of installation of sidewalk on west side of Block 2054 on No. Santa Ana Avenue (Bennett).

The foregoing resolution was introduced at a regular meeting of the Council of the City of Modesto held on the 25th day of September, 1967, by Councilman Shastid, who moved its adoption, which motion being duly seconded by Councilman Simon, was upon roll call carried and the resolution adopted by the following vote:

AYES: Councilmen: Hughes, Mitchell, Robinson, Shastid, Simon, Smith, Mayor Davies
NOES: Councilmen: None
ABSENT: Councilmen: None

ATTEST:


W. T. CHYNOWETH, CITY CLERK

MODESTO CITY COUNCIL
RESOLUTION NO. 67-833

A RESOLUTION SETTING TIME AND PLACE FOR HEARING COST OF INSTALLATION OF SIDEWALK ON WEST SIDE OF BLOCK 2054 ON NO. SANTA ANA AVE. (ANDERSON)

BE IT HEREBY RESOLVED by the Council of the City of Modesto that October 9, 1967 , at 8:15 P.M. in the Council Chambers, City Hall, 801 Eleventh Street, Modesto, California, is hereby set as the time and place for consideration of the cost of installation of sidewalk on west side of Block 2054 on No. Santa Ana Avenue (Anderson).

The foregoing resolution was introduced at a regular meeting of the Council of the City of Modesto held on the 25th day of September , 19 67 , by Councilman Shastid , who moved its adoption, which motion being duly seconded by Councilman Simon , was upon roll call carried and the resolution adopted by the following vote:

AYES: Councilmen: Hughes, Mitchell, Robinson, Shastid, Simon, Smith, Mayor Davies

NOES: Councilmen: None

ABSENT: Councilmen: None

ATTEST:


W. T. CHYNOWETH, CITY CLERK

MODESTO CITY COUNCIL
RESOLUTION NO. 67-834

A RESOLUTION SETTING TIME AND PLACE FOR HEARING COST OF INSTALLATION OF SIDEWALK, CURB AND GUTTER ON THE NORTH SIDE OF BLOCK 235 ON LA LOMA (CLARK)

BE IT HEREBY RESOLVED by the Council of the City of Modesto that October 9, 1967 , at 8:15 P.M. in the Council Chambers, City Hall, 801 Eleventh Street, Modesto, California, is hereby set as the time and place for consideration of the cost of installation of sidewalk, curb and gutter on the north side of Block 235 on La Loma (Clark).

The foregoing resolution was introduced at a regular meeting of the Council of the City of Modesto held on the 25th day of September , 19 67 , by Councilman Shastid , who moved its adoption, which motion being duly seconded by Councilman Simon , was upon roll call carried and the resolution adopted by the following vote:

AYES: Councilmen: Hughes, Mitchell, Robinson, Shastid, Simon, Smith, Mayor Davies

NOES: Councilmen: None

ABSENT: Councilmen: None

ATTEST:


W. T. CHYNOWETH, CITY CLERK

MODESTO CITY COUNCIL
RESOLUTION NO. 67- 835

A RESOLUTION APPROVING A REVISED PLAN FOR
FIRE STATION LOCATIONS (AND A REVISION THERETO)

WHEREAS, on May 21, 1963, the Planning Commission, by Resolution No. 947, recommended to the Council a plan for Fire Station locations, and

WHEREAS, at that time no formal action was taken by the Council approving said plan, and

WHEREAS, at its meeting of September 8, 1967, the Planning Commission, by Resolution No. 67-88 recommended to the Council the adoption of the Fire Station Location Plan with certain revisions thereto,

NOW, THEREFORE, BE IT RESOLVED by the Council of the City of Modesto that it hereby approves the plan entitled "Revised Plan for Fire Station Locations" dated September, 1967, as recommended by Resolution No. 67-88 adopted by the Planning Commission on September 8, 1967, a copy of which Plan is attached hereto marked Exhibit "A" and made a part hereof as though set forth in full herein.

The foregoing resolution was introduced at a regular meeting of the Council of the City of Modesto, held on the 25th day of September, 1967, by Councilman Shastid, who moved its adoption, which motion being duly seconded by Councilman Simon, was upon roll call carried and the resolution adopted by the following vote:

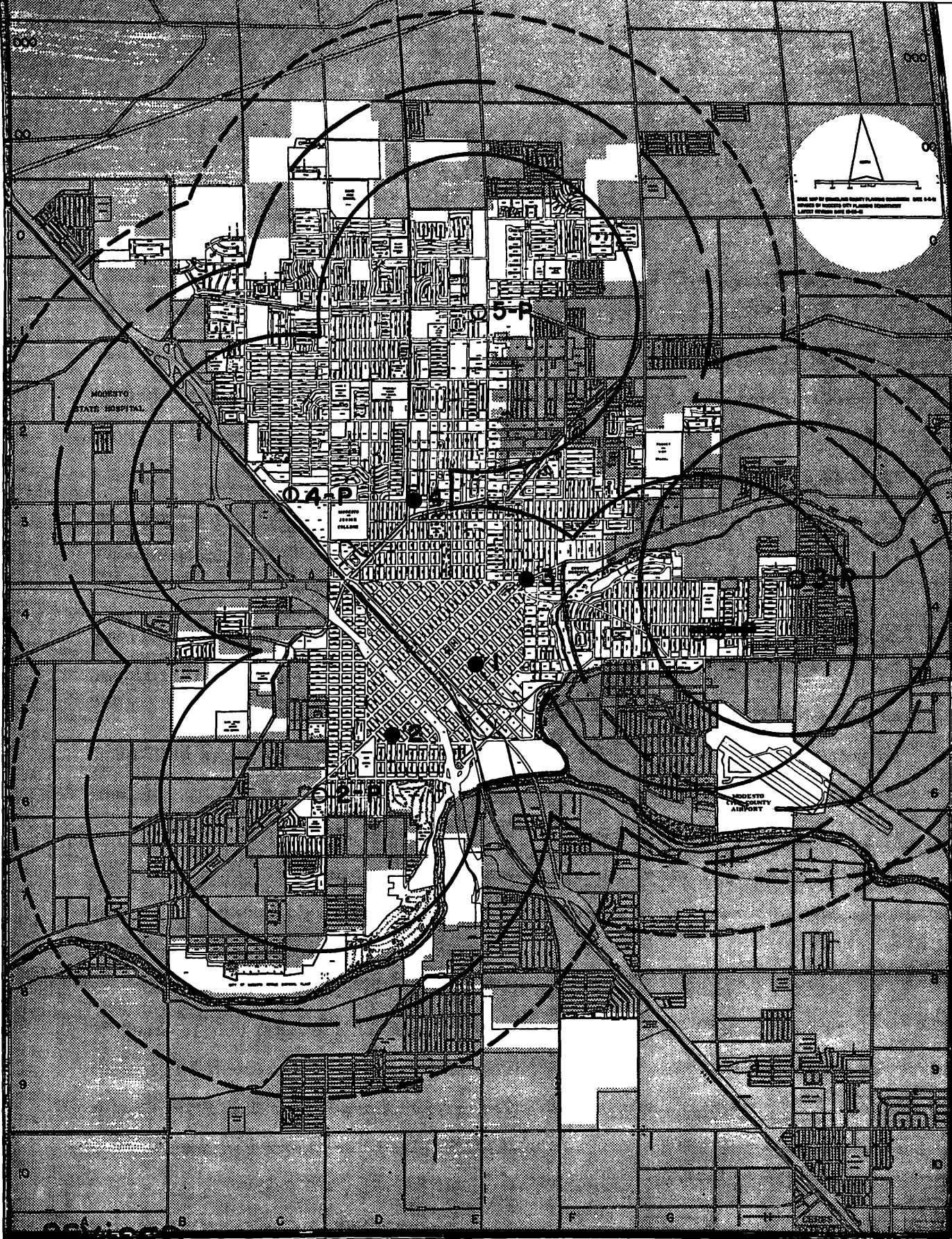
AYES: Councilmen: Hughes, Mitchell, Robinson, Shastid, Simon,
Smith, Mayor Davies
NOES: Councilmen: None
ABSENT: Councilmen: None

ATTEST: W. T. Chynoweth
W. T. CHYNOWETH, City Clerk

(SEAL)

APPROVED AS TO FORM:

BY Elwyn L. Johnson
ELWYN L. JOHNSON, City Attorney



REVISED PROPOSED PLAN FOR FIRE STATION LOCATIONS

SERVICE RADII
 1 MILE —————
 1.5 MILES ————
 2 MILES - - - - -

FIRE STATIONS
 EXISTING ●
 PROPOSED ○

CITY PLANNING DEPT. _____
 MODESTO, CALIF.

FIRE DEPT
~~5-63~~ SEPTEMBER, 1967

~~boundaries of said annexation proposed and to be first to be considered and certain, pursuant to Section 25002 of the Government Code, and~~

WHEREAS, the matter of the proposed annexation to the City of Modesto of said territory has been referred to the Stanislaus County Local Agency Formation Commission for its consideration and approval, and said Stanislaus County Local Agency Formation Commission did on
June 16, 1967, approve the annexation of said uninhabited territory to the City of Modesto pursuant to ~~Section 54766 of~~ the Government Code,

NOW, THEREFORE, BE IT RESOLVED by the Council of the City of Modesto as follows:

That notice be, and the same is hereby given that on Monday, the 13th day of November, 1967, at the hour of 7:45 o'clock P. M., or as soon thereafter as the matter can be heard, at the Council Chambers on the first floor of the City Hall, located at 801 11th Street, in the City of Modesto, County of Stanislaus, State of California, be and the same are hereby fixed as the day, hour and place when and where any owner of property within the City of Modesto, who does not also own property in the territory proposed to be annexed to said City of Modesto, and having any objections to such proposed annexation, may appear before said Legislative Body and show cause why the territory hereinafter mentioned and described should not be so annexed to, incorporated and included in said Municipal Corporation;

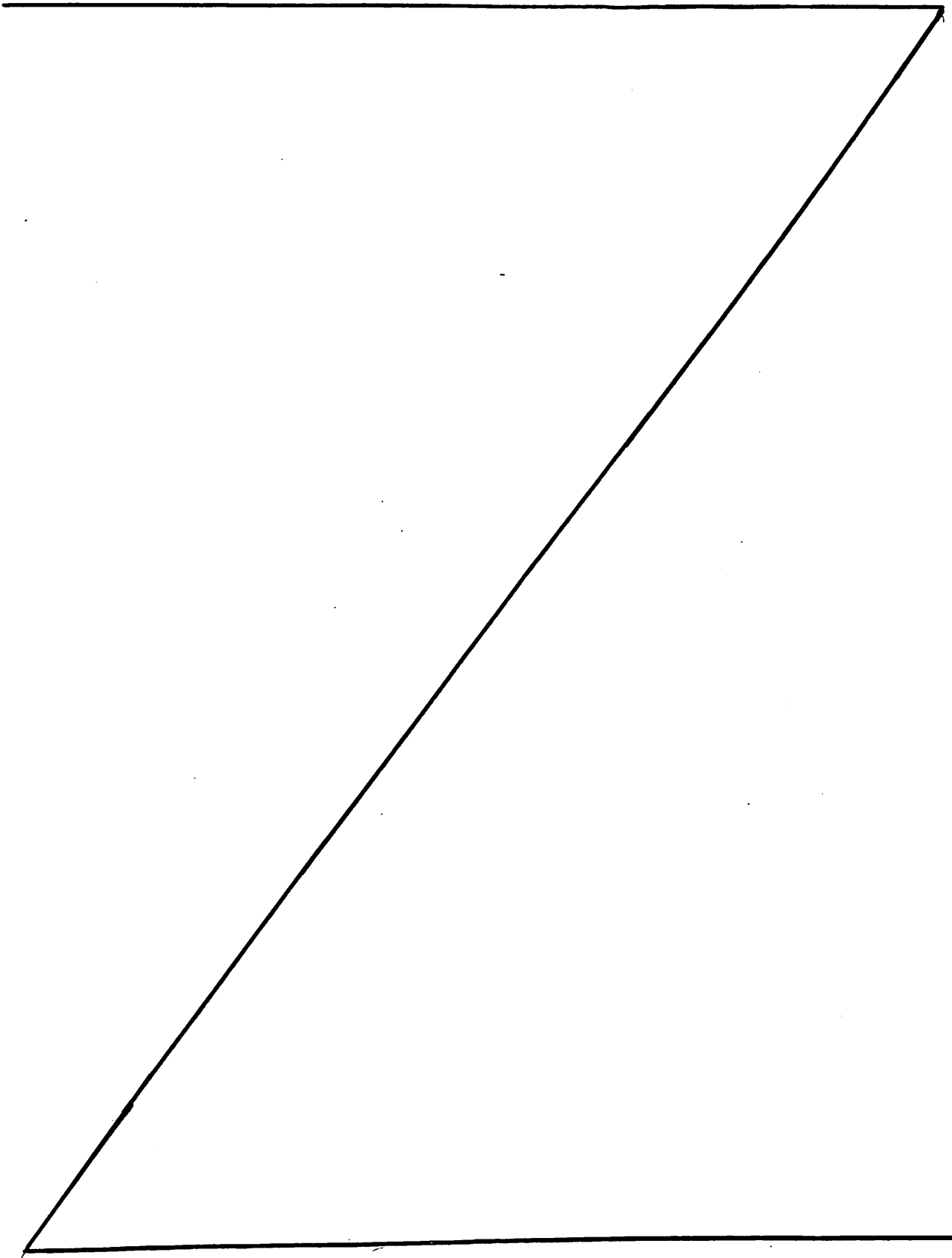
BE IT FURTHER RESOLVED, that as reasons for such proceedings, the following are hereby declared to-wit:

To allow a piece of uninhabited property to be annexed to the City of Modesto so that it may be furnished with the customary City services;

BE IT FURTHER RESOLVED, that the City Council recognizes that the petition requesting annexation has been signed by or written consent has been filed by the owners of all the land included in said annexation proposal;

BE IT FURTHER RESOLVED, that for appropriate identification of said territory so proposed to be annexed to the City of Modesto, the same is hereby designated as Davis Park No. 2 Addition

and the boundaries of said territory so proppeded to be annexed are specifically described as follows:



DAVIS PARK NO. 2 ADDITION

All that real property in the State of California, County of Stanislaus, Section 8, Township 3 South, Range 9 East, Mount Diablo Base and Meridian, described as follows:

Beginning at a point on the existing City Limits as established by the Northeastern corner of the DAVIS PARK ADDITION (168), as per description filed October 19, 1964, as Instrument 41436, Stanislaus County Records, said point being on the Eastern line of the Tidewater Southern Railway Company right of way at its intersection with the South line of Section 8, said South line being the center line of a 60 foot public road known as Rumble Road; thence along the boundary of Davis Park Addition, North $88^{\circ} 59'$ West, 944.94 feet, and North $0^{\circ} 54'$ West 20.01 feet, to the Southeastern corner of the NEIGHBORHOOD CHURCH ADDITION (118) as per description filed February 2, 1961, as Instrument 3513, Stanislaus County Records; thence along the existing City Limits and the Eastern line of said Addition, North $0^{\circ} 54'$ West, 1279.59 feet, to the Northeastern corner of said Addition and a Southwestern corner of the NORTHLAND ESTATES ADDITION (147) as per description filed February 5, 1963, as Instrument 4469, Stanislaus County Records, said point being on the Southern line of a 40 foot public road known as Woodrow Avenue; thence along the existing City Limits and the boundary of said Addition, the following bearings and distances: along the Southern line of Woodrow Avenue, South $89^{\circ} 09' 30''$ East, 914.64 feet, to a point on the North-South quarter section line of Section 8; along said quarter section line, South $0^{\circ} 54' 30''$ East, 1.26 feet, to the Southern line of Woodrow Avenue; along the Southern line of Woodrow Avenue, South $89^{\circ} 05'$ East, 30.02 feet, to a point on the Eastern line of the Tidewater Southern Railway right of way; along said Eastern right of way line, South $0^{\circ} 54' 30''$ East, 640.73 feet, to the most Southerly boundary line of the Northland Estates Addition; thence leaving the existing City Limits and continuing along the Eastern line of the Tidewater Southern Railway right of way, South $0^{\circ} 54' 30''$ East, 660.46 feet, to the point of beginning, containing 28.204 Acres, more or less.

BE IT FURTHER RESOLVED, that no change in school district boundaries shall be effected by reason of the annexation of the hereinabove described area to the City of Modesto.

BE IT FURTHER RESOLVED, that if annexation of said territory is completed, it shall be a part of the City of Modesto for all purposes from the date of filing by the Secretary of State of the State of California of the resolution approving the annexation.

BE IT FURTHER RESOLVED, that the City Clerk of the City of Modesto shall cause a copy of this resolution to be published at least once in The Modesto Bee, a newspaper of general circulation published in the City; said publication to be completed at least four (4) days prior to the date set for the hearing.

The foregoing resolution was introduced at a regular meeting of the Council of the City of Modesto held on the 25th day of September, 1967, by Councilman Shastid, who moved its adoption, which motion being duly seconded by Councilman Simon, was upon roll call carried and the resolution adopted by the following vote:

AYES: Councilmen: Hughes, Mitchell, Robinson, Shastid, Simon, Smith, Mayor Davies
NOES: Councilmen: None
ABSENT: Councilmen: None

ATTEST: W. T. Chynoweth
W. T. CHYNOWETH, City Clerk

(SEAL)

APPROVED AS TO FORM:

By Elwyn L. Johnson
ELWYN L. JOHNSON, City Attorney

APPROVED AS TO DESCRIPTION:

By Ross Campbell
Public Works Department
9-25-67

MODESTO CITY COUNCIL
RESOLUTION NO. 67-837

A RESOLUTION APPROVING APPROPRIATION TRANSFER TO PROVIDE FUNDS FOR
LAND TRANSFER AT LEGION PARK FOR BOUNDARY ALIGNMENT WITH MANCINI PROPERTY
(Engineering and title fees)

BE IT HEREBY RESOLVED BY THE COUNCIL of the City of Modesto that
the following appropriation transfer(s) be approved:

FUND 321


From: General Reserve (60)	\$750.00
To: Legion Park Land Transfer (7901-31)	750.00

To provide sufficient funds to pay for land transfer at Legion Park
for boundary alignment with the Mancini Property (engineering and
title fees).

The foregoing resolution was introduced at a regular meeting of the
Council of the City of Modesto held on the 25th day of September, 1967,
by Councilman Shastid , who moved its adoption, which motion being
duly seconded by Councilman Simon , was upon roll call
carried and the resolution adopted by the following vote:

AYES:	Councilmen:	Hughes, Mitchell, Robinson, Shastid, Simon, Smith, Mayor Davies
NOES:	Councilmen:	None
ABSENT:	Councilmen:	None

ATTEST:


W. T. CHYNOWETH
City Clerk

MODESTO CITY COUNCIL
RESOLUTION NO. 67-838

A RESOLUTION COMMENDING JOHN W. HOGE FOR SERVICE RENDERED TO THE CITY OF MODESTO AS A MEMBER OF THE MODESTO CITY PERSONNEL COMMISSION

WHEREAS, John W. Hoge was appointed a member of the Modesto City Personnel Commission on March 1, 1966, and

WHEREAS, John W. Hoge has submitted his resignation from the Modesto City Personnel Commission, and

WHEREAS, John W. Hoge has been a devoted and sincere public servant and has served this community in an outstanding manner.

NOW, THEREFORE, BE IT RESOLVED that the Council of the City of Modesto, on its own behalf, and on behalf of the citizens of this City, hereby expresses its sincere appreciation to John W. Hoge for his outstanding service to the community.

BE IT FURTHER RESOLVED that the City Clerk be directed to furnish a certified copy of this Resolution to John W. Hoge in recognition of his outstanding service.

The foregoing resolution was introduced at a regular meeting of the Council of the City of Modesto held on the 2nd day of October, 1967, by Councilman Shastid, who moved its adoption, which motion being duly seconded by Councilman Simon, was upon roll call carried and the resolution adopted by the following vote:

AYES: Councilmen: Hughes, Mitchell, Robinson, Shastid, Simon,
Smith, Mayor Davies

NOES: Councilmen: None

ABSENT: Councilmen: None

ATTEST:


W. T. CHYNOWETH, City Clerk

MODESTO CITY COUNCIL
RESOLUTION NO. 67-839

A RESOLUTION ACCEPTING THE BID OF FERRERO ELECTRIC, INC. FOR
INSTALLATION OF STANDBY POWER UNITS AT THOUSAND OAKS AND
EMERALD AVENUE SEWAGE LIFT STATIONS

WHEREAS, Resolution No. 67-744 , adopted by the Council of the
City of Modesto on September 5, 1967 , approved the plans and
specifications for the installation of standby power units at Thousand
Oaks and Emerald Avenue sewage lift stations,
and authorized the calling for bids, and

WHEREAS, the bids received for the installation of standby power
units at Thousand Oaks and Emerald Avenue sewage lift stations
were opened at 10:00 a.m. on September 26, 1967 and later tabulated by the
Public Works Department for the consideration of the Council, and

WHEREAS, the Director of Public Works has recommended that
the bid of Ferrero Electric, Inc. in the amount of \$14,300

be accepted as the lowest responsible bid.

NOW, THEREFORE, BE IT RESOLVED by the Council of the City of Modesto
that the bid of Ferrero Electric, Inc. in the amount of \$14,300

be accepted and the execution of a contract for the completion of the
project by the City's designated officials be authorized.

The foregoing resolution was introduced at a regular meeting of
the Council of the City of Modesto held on the 2nd day of October ,
1967 , by Councilman Shastid , who moved its adoption, which motion
being duly seconded by Councilman Smith , was upon roll call
carried and the resolution adopted by the following vote:

AYES: Councilmen: Hughes, Mitchell, Robinson, Shastid, Simon,
Smith, Mayor Davies

NOES: Councilmen: None

ABSENT: Councilmen: None

ATTEST:


W. T. CHYNOWETH City Clerk

MODESTO CITY COUNCIL
RESOLUTION NO. 67-840

A RESOLUTION APPROVING PLANS AND SPECIFICATIONS AND AUTHORIZING
CALL FOR BIDS FOR CONSTRUCTION OF PARKING LOT #26 ON EAST SIDE OF
TENTH STREET BETWEEN K AND L STREETS (Small Sears Lot)

BE IT HEREBY RESOLVED by the Council of the City of Modesto as
follows:

Section 1. The plans and specifications for construction of
Parking Lot #26 on east side of Tenth Street between K and L Streets
(Small Sears Lot)
copies of which are on file, are hereby accepted and approved.

Section 2. The City Clerk is hereby authorized to call for
public competitive sealed bids for the above named project, to be
opened in the office of the City Clerk, 801 11th Street in the City
of Modesto, on October 18, 1967 at 2:00 p.m., and the City Clerk is
hereby directed to give notice inviting such sealed bids in the
time, form, and manner provided by law.

Section 3. After the bids are opened, they shall be tabulated
and analyzed and a report submitted to the Council at its next
regular meeting.

The foregoing resolution was introduced at a regular meeting
of the Council of the City of Modesto held on the 2nd day of
October , 1967 , by Councilman Shastid , who moved its adoption,
which motion being duly seconded by Councilman Smith , was
upon roll call carried and the resolution adopted by the following
vote:

AYES: Councilmen: Hughes, Mitchell, Robinson, Shastid, Simon,
Smith, Mayor Davies
NOES: Councilmen: None
ABSENT: Councilmen: None

ATTEST:


W. T. CHYNOWETH, City Clerk

MODESTO CITY COUNCIL
RESOLUTION NO. 67-841

A RESOLUTION CONFIRMING THE REPORT OF THE SUPERINTENDENT OF STREETS CONCERNING THE WORK OF CONSTRUCTION OF CURB AND GUTTER ALONG CERTAIN STREETS IN THE CITY OF MODESTO IN ACCORDANCE WITH THE IMPROVEMENT DISTRICT ACT OF 1911, ASSESSING THE COST OF CONSTRUCTION AGAINST THE PARCEL OF REAL PROPERTY FRONTING UPON THE IMPROVEMENT, AND DIRECTING THE METHOD OF COLLECTION OF THE AMOUNT OF SAID LIEN. (LOTS 1 AND 2, BLOCK 414 - James E. Sheppard)

WHEREAS, Chapter 27 of Part 3 of Division 7 (Sections 5870 et seq.) of the Streets and Highways Code of the State of California establishes a procedure pursuant to which the construction of curb and gutter may be required, and

WHEREAS, the Council, did, on April 3,, 1967, adopt its Resolution No. 67-219, directing the Superintendent of Streets to give notice requiring the construction of curb and gutter along certain streets in the City of Modesto, as provided therein, and

WHEREAS, the Superintendent of Streets proceeded to cause the completion of the construction of curb and gutter as aforesaid, in compliance with the provisions of Chapter 27 of Part 3 of Division 7 of the Streets and Highways Code, and

WHEREAS, October 2, 1967, at 4:15 P.M. in the Council Chambers, located in the City Hall, 801 11th Street, Modesto, California, was set as the time and place for a hearing and passing upon the report of the Superintendent of Streets with respect to ^{cost of} the construction of said improvement, and

WHEREAS, upon the completion of said hearing, said Council confirmed the report of the Superintendent of Streets, as submitted, and on file in the office of the City Clerk, the cost of said work specified in Section 1 of this resolution being determined in the total amount of \$140.55.

NOW, THEREFORE, BE IT RESOLVED by the Council of the City of Modesto as follows:

SECTION 1. That the cost of the aforesaid work, being the amount of \$140.55 Dollars, be assessed as a lien against the parcel(s) of property fronting upon the work so constructed, to wit,

All that real property in the City of Modesto, County of Stanislaus, State of California, described as follows:

Lots 1 and 2, Block 414 of the City of Modesto, as per map filed December 21, 1942 in Volume 15 of Maps, Stanislaus County Records.

SECTION 2. Said assessment shall bear interest on the unpaid balance at the rate of six (6%) percent per annum, said interest to begin to run on the 31st day after the adoption of this resolution.

SECTION 3. In accordance with the provisions of Section 5893 of the California Streets and Highways Code, it is hereby ordered that the notice of said lien be delivered to the Stanislaus County Auditor, who shall enter the amount thereof on the County Assessment Book opposite the description of the particular property and the amount shall be collected together with all other taxes thereon against the property. The Director of Finance shall deliver said notice of lien to the County Auditor before the date fixed by law for the delivery of the Assessment Book to the County Board of Equalization. The lien shall be collected in accordance with the procedure prescribed in Section 5894 of the California Streets and Highways Code.

The foregoing resolution was introduced at a regular meeting of the Council of the City of Modesto held on the 2nd day of October, 1967, by Councilman Smith, who moved its adoption, which motion being duly seconded by

Councilman Robinson, was upon roll call carried and the resolution adopted by the following vote:

AYES: Councilmen: Hughes, Mitchell, Robinson, Shastid, Simon, Smith, Mayor Davies

NOES: Councilmen: None

ABSENT: Councilmen: None

ATTEST: W. T. Chynoweth
W. T. CHYNOWETH, City Clerk

(SEAL)

APPROVED AS TO DESCRIPTION:

By _____
Public Works Department

MODESTO CITY COUNCIL
RESOLUTION NO. 67-842

A RESOLUTION CONFIRMING THE REPORT OF THE SUPERINTENDENT OF STREETS CONCERNING THE WORK OF CONSTRUCTION OF CURB AND GUTTER ALONG CERTAIN STREETS IN THE CITY OF MODESTO IN ACCORDANCE WITH THE IMPROVEMENT DISTRICT ACT OF 1911, ASSESSING THE COST OF CONSTRUCTION AGAINST THE PARCEL OF REAL PROPERTY FRONTING UPON THE IMPROVEMENT, AND DIRECTING THE METHOD OF COLLECTION OF THE AMOUNT OF SAID LIEN. (BLOCK 738, 606 WEST ROSEBURG - Auernheimer)

WHEREAS, Chapter 27 of Part 3 of Division 7 (Sections 5870 et seq.) of the Streets and Highways Code of the State of California establishes a procedure pursuant to which the construction of curb and gutter may be required, and

WHEREAS, the Council, did, on May 1, 1967, adopt its Resolution No. 67-329, directing the Superintendent of Streets to give notice requiring the construction of curb and gutter along certain streets in the City of Modesto, as provided therein, and

WHEREAS, the Superintendent of Streets proceeded to cause the completion of the construction of curb and gutter as aforesaid, in compliance with the provisions of Chapter 27 of Part 3 of Division 7 of the Streets and Highways Code, and

WHEREAS, October 2, 1967, at 4:15 P.M. in the Council Chambers, located in the City Hall, 801 11th Street, Modesto, California, was set as the time and place for a hearing and passing upon the report of the Superintendent of Streets with respect to the ^{cost of} construction of said improvement, and

WHEREAS, upon the completion of said hearing, said Council confirmed the report of the Superintendent of Streets, as submitted, and on file in the office of the City Clerk, the cost of said work specified in Section 1 of this resolution being determined in the total amount of \$221.10.

NOW, THEREFORE, BE IT RESOLVED by the Council of the City of Modesto as follows:

SECTION 1. That the cost of the aforesaid work, being the amount of \$221.10 Dollars, be assessed as a lien against the parcel(s) of property fronting upon the work so constructed, to wit,

All that real property in the City of Modesto, County of Stanislaus, State of California, described as follows:

All that portion of Lot 1 of NORTH CENTRAL TRACT, as per map filed September 24, 1919 in Vol. 9 of maps, page 18, Stanislaus County Records, and described as follows to-wit:

COMMENCING at the true Northeast corner of Lot 1 of said NORTH CENTRAL TRACT, at the intersection of the center line of Roseburg Avenue with the center line of Enslin Avenue, as shown on said map; thence South along the center line of said Enslin Avenue, a distance of 330.15 feet to the true Southeast corner of said Lot 5 in center of said Enslin Avenue; thence West along the South line of said Lot 5, a distance of 130.123 feet; thence at right angles North and parallel with the center line of said Enslin Avenue, a distance of 330.15 feet to a point in the center line of Roseburg Avenue, distant 130.066 feet West of the point of commencement; thence East 130.066 feet to the point of commencement.

EXCEPTING THEREFROM the South 220 feet thereof.

SECTION 2. Said assessment shall bear interest on the unpaid balance at the rate of six (6%) percent per annum, said interest to begin to run on the 31st day after the adoption of this resolution.

SECTION 3. In accordance with the provisions of Section 5893 of the California Streets and Highways Code, it is hereby ordered that the notice of said lien be delivered to the Stanislaus County Auditor, who shall enter the amount thereof on the County Assessment Book opposite the description of the particular property and the amount shall be collected together with all other taxes thereon against the property. The Director of Finance shall deliver said notice of lien to the County Auditor before the date fixed by law for the delivery of the Assessment Book to the County Board of Equalization. The lien shall be collected in accordance with the procedure prescribed in Section 5894 of the California Streets and Highways Code.

The foregoing resolution was introduced at a regular meeting of the Council of the City of Modesto held on the 2nd day of October, 1967, by Councilman Smith, who moved its adoption, which motion being duly seconded by

Councilman Robinson, was upon roll call carried and the resolution adopted by the following vote:

AYES: Councilmen: Hughes, Mitchell, Robinson, Shastid, Simon, Smith, Mayor Davies

NOES: Councilmen: None

ABSENT: Councilmen: None

ATTEST: W. T. Chynoweth
W. T. CHYNOWETH, City Clerk

(SEAL)

APPROVED AS TO DESCRIPTION:

By _____
Public Works Department

MODESTO CITY COUNCIL
RESOLUTION NO. 67-843

A RESOLUTION CONFIRMING THE REPORT OF THE SUPERINTENDENT OF STREETS CONCERNING THE WORK OF CONSTRUCTION OF SIDEWALK, CURB AND GUTTER ALONG CERTAIN STREETS IN THE CITY OF MODESTO IN ACCORDANCE WITH THE IMPROVEMENT DISTRICT ACT OF 1911, ASSESSING THE COST OF CONSTRUCTION AGAINST THE PARCEL OF REAL PROPERTY FRONTING UPON THE IMPROVEMENT, AND DIRECTING THE METHOD OF COLLECTION OF THE AMOUNT OF SAID LIEN. (LOTS 6, 7, 8 and 9, BLOCK 133, SCHWENDIMAN)

WHEREAS, Chapter 27 of Part 3 of Division 7 (Sections 5870 et seq.) of the Streets and Highways Code of the State of California establishes a procedure pursuant to which the construction of sidewalk, curb and gutter may be required, and

WHEREAS, the Council, did, on February 6, 1967, adopt its Resolution No. 67-77, directing the Superintendent of Streets to give notice requiring the construction of sidewalk, curb and gutter along certain streets in the City of Modesto, as provided therein, and

WHEREAS, the Superintendent of Streets proceeded to cause the completion of the construction of sidewalk, curb and gutter as aforesaid, in compliance with the provisions of Chapter 27 of Part 3 of Division 7 of the Streets and Highways Code, and

WHEREAS, October 2, 1967, at 4:15 P.M. in the Council Chambers, located in the City Hall, 801 11th Street, Modesto, California, was set as the time and place for a hearing and passing upon the report of the Superintendent of Streets with respect to ^{cost of} the ~~/~~construction of said improvement, and

WHEREAS, upon the completion of said hearing, said Council confirmed the report of the Superintendent of Streets, as submitted, and on file in the office of the City Clerk, the cost of said work specified in Section 1 of this resolution being determined in the total amount of \$817.64.

NOW, THEREFORE, BE IT RESOLVED by the Council of the City of Modesto as follows:

SECTION 1. That the cost of the aforesaid work, being the amount of \$817.64 Dollars, be assessed as a lien against the parcel(s) of property fronting upon the work so constructed, to wit,

Lots 6, 7, 8 and 9 of Block 133 of THE CITY OF MODESTO as per map filed December 21, 1942 in Volume 15 of Maps, Stanislaus County Records.

SECTION 2. Said assessment shall bear interest on the unpaid balance at the rate of six (6%) percent per annum, said interest to begin to run on the 31st day after the adoption of this resolution.

SECTION 3. In accordance with the provisions of Section 5893 of the California Streets and Highways Code, it is hereby ordered that the notice of said lien be delivered to the Stanislaus County Auditor, who shall enter the amount thereof on the County Assessment Book opposite the description of the particular property and the amount shall be collected together with all other taxes thereon against the property. The Director of Finance shall deliver said notice of lien to the County Auditor before the date fixed by law for the delivery of the Assessment Book to the County Board of Equalization. The lien shall be collected in accordance with the procedure prescribed in Section 5894 of the California Streets and Highways Code.

The foregoing resolution was introduced at a regular meeting of the Council of the City of Modesto held on the 2nd day of October, 1967, by Councilman Smith, who moved its adoption, which motion being duly seconded by

Councilman Robinson, was upon roll call carried and the resolution adopted by the following vote:

AYES: Councilmen: Hughes, Mitchell, Robinson, Shastid, Simon, Smith, Mayor Davies

NOES: Councilmen: None

ABSENT: Councilmen: None

ATTEST: W. T. Chynoweth
W. T. CHYNOWETH, City Clerk

(SEAL)

APPROVED AS TO DESCRIPTION:

By _____
Public Works Department

MODESTO CITY COUNCIL
RESOLUTION NO. 67-844

A RESOLUTION CONFIRMING THE REPORT OF THE SUPERINTENDENT OF STREETS CONCERNING THE WORK OF CONSTRUCTION OF SIDEWALK, CURB AND GUTTER ALONG CERTAIN STREETS IN THE CITY OF MODESTO IN ACCORDANCE WITH THE IMPROVEMENT DISTRICT ACT OF 1911, ASSESSING THE COST OF CONSTRUCTION AGAINST THE PARCEL OF REAL PROPERTY FRONTING UPON THE IMPROVEMENT, AND DIRECTING THE METHOD OF COLLECTION OF THE AMOUNT OF SAID LIEN. (SECOND STREET AT 201 "I" STREET - Calvary Temple of God in Christ)

WHEREAS, Chapter 27 of Part 3 of Division 7 (Sections 5870 et seq.) of the Streets and Highways Code of the State of California establishes a procedure pursuant to which the construction of sidewalk, curb and gutter may be required, and

WHEREAS, the Council, did, on May 15, 1967, adopt its Resolution No. 67-387, directing the Superintendent of Streets to give notice requiring the construction of sidewalk, curb and gutter along certain streets in the City of Modesto, as provided therein, and

WHEREAS, the Superintendent of Streets proceeded to cause the completion of the construction of sidewalk, curb and gutter as aforesaid, in compliance with the provisions of Chapter 27 of Part 3 of Division 7 of the Streets and Highways Code, and

WHEREAS, October 2, 1967, at 4:15 P.M. in the Council Chambers, located in the City Hall, 801 11th Street, Modesto, California, was set as the time and place for a hearing and passing upon the report of the Superintendent of Streets with respect to the ^{cost of} construction of said improvement, and

WHEREAS, upon the completion of said hearing, said Council confirmed the report of the Superintendent of Streets, as submitted, and on file in the office of the City Clerk, the cost of said work specified in Section 1 of this resolution being determined in the total amount of \$367.05.

NOW, THEREFORE, BE IT RESOLVED by the Council of the City of Modesto as follows:

SECTION 1. That the cost of the aforesaid work, being the amount of \$367.05 Dollars, be assessed in nine annual installments, as a lien against the parcel(s) of property fronting upon the work so constructed, to wit,

All that real property in the City of Modesto, County of Stanislaus, State of California, described as follows:

The southwesterly 90 feet of Lots 17, 18, and 19 of Block 6 in the CITY OF MODESTO as per map filed December 21, 1942, in Volume 15 of Maps, Stanislaus County Records.

SECTION 2. Said assessment shall bear interest on the unpaid balance at the rate of six (6%) percent per annum, said interest to begin to run on the 31st day after the adoption of this resolution.

SECTION 3. In accordance with the provisions of Sections 5893 and 5895 of the California Streets and Highways Code, it is hereby ordered that the notice of each annual installment of said lien be delivered to the Stanislaus County Auditor, who shall enter the amount thereof on the County Assessment Book opposite the description of the particular property and the amount shall be collected together with all other taxes thereon against the property. The Director of Finance shall annually deliver said notice of lien to the County Auditor before the date fixed by law for the delivery of the Assessment Book to the County Board of Equalization. The lien shall be collected in accordance with the procedure prescribed in Section 5894 of the California Streets and Highways Code.

The foregoing resolution was introduced at a regular meeting of the Council of the City of Modesto held on the 2nd day of October, 1967, by Councilman Smith, who moved its adoption, which motion being duly seconded by

Councilman Robinson, was upon roll call carried and the resolution adopted by the following vote:

AYES: Councilmen: Hughes, Mitchell, Robinson, Shastid, Simon, Smith, Mayor Davies

NOES: Councilmen: None

ABSENT: Councilmen: None

ATTEST: *W. T. Chynoweth*
W. T. CHYNOWETH, City Clerk

(SEAL)

APPROVED AS TO DESCRIPTION:

By _____
Public Works Department

MODESTO CITY COUNCIL
RESOLUTION NO. 67-845

A RESOLUTION CONFIRMING THE REPORT OF THE SUPER-INTENDENT OF STREETS CONCERNING THE WORK OF CONSTRUCTION OF SIDEWALK, CURB AND GUTTER ALONG CERTAIN STREETS IN THE CITY OF MODESTO IN ACCORDANCE WITH THE IMPROVEMENT DISTRICT ACT OF 1911, ASSESSING THE COST OF CONSTRUCTION AGAINST THE PARCEL OF REAL PROPERTY FRONTING UPON THE IMPROVEMENT, AND DIRECTING THE METHOD OF COLLECTION OF THE AMOUNT OF SAID LIEN. (PORTION OF LOTS 6 AND 7, BLOCK 926 - Poy Tim Lowe)

WHEREAS, Chapter 27 of Part 3 of Division 7 (Sections 5870 et seq.) of the Streets and Highways Code of the State of California establishes a procedure pursuant to which the construction of sidewalk, curb and gutter may be required, and

WHEREAS, the Council, did, on April 10, 1967, adopt its Resolution No. 67-244, directing the Superintendent of Streets to give notice requiring the construction of sidewalk, curb and gutter along certain streets in the City of Modesto, as provided therein, and

WHEREAS, the Superintendent of Streets proceeded to cause the completion of the construction of sidewalk, curb and gutter as aforesaid, in compliance with the provisions of Chapter 27 of Part 3 of Division 7 of the Streets and Highways Code, and

WHEREAS, October 2, 1967, at 4:15 P.M. in the Council Chambers, located in the City Hall, 801 11th Street, Modesto, California, was set as the time and place for a hearing and passing upon the report of the Superintendent of Streets with respect to the construction of said improvement, and

WHEREAS, upon the completion of said hearing, said Council confirmed the report of the Superintendent of Streets, as submitted, and on file in the office of the City Clerk, the cost of said work specified in Section 1 of this resolution being determined in the total amount of \$205.47.

NOW, THEREFORE, BE IT RESOLVED by the Council of the City of Modesto as follows:

SECTION 1. That the cost of the aforesaid work, being the amount of \$205.47 Dollars, be assessed as a lien against the parcel(s) of property fronting upon the work so constructed, to wit,

All that real property in the City of Modesto, County of Stanislaus, State of California, Section 19, Township 3 South, Range 9 East, Mount Diablo Base and Meridian, being a portion of Lots 6 and 7 of the CHIQUITA COLONY as per map of the Survey recorded November 1, 1957, in Volume 7, Page 33, Records of Survey, Stanislaus County Records, described as follows:

Beginning at a point of the Western line of Lot 6, said point being 30.00 feet at right angles, southerly from the Northwestern corner of Lot 6; thence along the Western line of Lots 6 and 7, South 00°01'30" West, 818.46 feet to the Southern line of the property conveyed to Poy Tim Lowe, et al, by deed recorded June 30, 1960, as Instrument 18577, in Volume 1621, Page 302, Stanislaus County Records; thence along a Southerly and Westerly boundary of said Lowe property the following three courses and distances: South 88°59'50" East, 166.83 feet; South 00°01'30" West, 149.02 feet; South 89°04'50" East, 224.02 feet; thence North 0°01'50" East 965.70 feet, to a point on a line which is parallel with and 30.00 feet at right angles Southerly from the Northern line of Lot 6; thence along said parallel line North 88°47'00" West, 390.98 feet, more or less, to the point of beginning.

SECTION 2. Said assessment shall bear interest on the unpaid balance at the rate of six (6%) percent per annum, said interest to begin to run on the 31st day after the adoption of this resolution.

SECTION 3. In accordance with the provisions of Section 5893 of the California Streets and Highways Code, it is hereby ordered that the notice of said lien be delivered to the Stanislaus County Auditor, who shall enter the amount thereof on the County Assessment Book opposite the description of the particular property and the amount shall be collected together with all other taxes thereon against the property. The Director of Finance shall deliver said notice of lien to the County Auditor before the date fixed by law for the delivery of the Assessment Book to the County Board of Equalization. The lien shall be collected in accordance with the procedure prescribed in Section 5894 of the California Streets and Highways Code.

The foregoing resolution was introduced at a regular meeting of the Council of the City of Modesto held on the 2nd day of October, 1967, by Councilman Smith, who moved its adoption, which motion being duly seconded by

Councilman Robinson _____, was upon roll call carried and the resolution adopted by the following vote:

AYES: Councilmen: Hughes, Mitchell, Robinson, Shastid, Simon, Smith, Mayor Davies

NOES: Councilmen: None

ABSENT: Councilmen: None

ATTEST: W. T. Chynoweth
W. T. CHYNOWETH, City Clerk

(SEAL)

APPROVED AS TO DESCRIPTION:

By _____
Public Works Department

MODESTO CITY COUNCIL
RESOLUTION NO. 67-846

A RESOLUTION CONFIRMING THE REPORT OF THE SUPERINTENDENT OF STREETS CONCERNING THE WORK OF CONSTRUCTION OF SIDEWALK, CURB AND GUTTER ALONG CERTAIN STREETS IN THE CITY OF MODESTO IN ACCORDANCE WITH THE IMPROVEMENT DISTRICT ACT OF 1911, ASSESSING THE COST OF CONSTRUCTION AGAINST THE PARCEL OF REAL PROPERTY FRONTING UPON THE IMPROVEMENT, AND DIRECTING THE METHOD OF COLLECTION OF THE AMOUNT OF SAID LIEN. (LOTS 1 AND 2, AND THE NORTHERLY 17.50 FEET OF LOT 3, BLOCK 6081 - Minnie Woo)

WHEREAS, Chapter 27 of Part 3 of Division 7 (Sections 5870 et seq.) of the Streets and Highways Code of the State of California establishes a procedure pursuant to which the construction of sidewalk, curb and gutter may be required, and

WHEREAS, the Council, did, on April 10, 1967, adopt its Resolution No. 67-247, directing the Superintendent of Streets to give notice requiring the construction of sidewalk, curb and gutter along certain streets in the City of Modesto, as provided therein, and

WHEREAS, the Superintendent of Streets proceeded to cause the completion of the construction of sidewalk, curb and gutter as aforesaid, in compliance with the provisions of Chapter 27 of Part 3 of Division 7 of the Streets and Highways Code, and

WHEREAS, October 2, 1967, at 4:15 P.M. in the Council Chambers, located in the City Hall, 801 11th Street, Modesto, California, was set as the time and place for a hearing and passing upon the report of the Superintendent of Streets with respect to the ^{cost of} construction of said improvement, and

WHEREAS, upon the completion of said hearing, said Council confirmed the report of the Superintendent of Streets, as submitted, and on file in the office of the City Clerk, the cost of said work specified in Section 1 of this resolution being determined in the total amount of \$458.91.

NOW, THEREFORE, BE IT RESOLVED by the Council of the City of Modesto as follows:

SECTION 1. That the cost of the aforesaid work, being the amount of \$458.91 Dollars, be assessed as a lien against the parcel(s) of property fronting upon the work so constructed, to wit,

All that real property in the City of Modesto, County of Stanislaus, State of California, described as follows:

Lots 1, 2 and the Northerly 17.50 feet of Lot 3 of Block 6081 of the WILEN TRACT, as per map filed April 27, 1945 in Volume 14 of Maps, Page 32, Stanislaus County Records.

SECTION 2. Said assessment shall bear interest on the unpaid balance at the rate of six (6%) percent per annum, said interest to begin to run on the 31st day after the adoption of this resolution.

SECTION 3. In accordance with the provisions of Section 5893 of the California Streets and Highways Code, it is hereby ordered that the notice of said lien be delivered to the Stanislaus County Auditor, who shall enter the amount thereof on the County Assessment Book opposite the description of the particular property and the amount shall be collected together with all other taxes thereon against the property. The Director of Finance shall deliver said notice of lien to the County Auditor before the date fixed by law for the delivery of the Assessment Book to the County Board of Equalization. The lien shall be collected in accordance with the procedure prescribed in Section 5894 of the California Streets and Highways Code.

The foregoing resolution was introduced at a regular meeting of the Council of the City of Modesto held on the 2nd day of October, 1967, by Councilman Smith, who moved its adoption, which motion being duly seconded by

Councilman Robinson, was upon roll call carried and the resolution adopted by the following vote:

AYES: Councilmen: Hughes, Mitchell, Robinson, Shastid, Simon, Smith, Mayor Davies

NOES: Councilmen: None

ABSENT: Councilmen: None

ATTEST: *W. T. Chynoweth*
W. T. CHYNOWETH, City Clerk

(SEAL)

APPROVED AS TO DESCRIPTION:

By _____
Public Works Department

MODESTO CITY COUNCIL
RESOLUTION NO. 67-847

A RESOLUTION CONFIRMING THE REPORT OF THE SUPERINTENDENT OF STREETS CONCERNING THE WORK OF CONSTRUCTION OF SIDEWALK ALONG CERTAIN STREETS IN THE CITY OF MODESTO IN ACCORDANCE WITH THE IMPROVEMENT DISTRICT ACT OF 1911, ASSESSING THE COST OF CONSTRUCTION AGAINST THE PARCEL OF REAL PROPERTY FRONTING UPON THE IMPROVEMENT, AND DIRECTING THE METHOD OF COLLECTION OF THE AMOUNT OF SAID LIEN. (Lot 1 and 2, Block 6904) (ANDERSON)

WHEREAS, Chapter 27 of Part 3 of Division 7 (Sections 5870 et seq.) of the Streets and Highways Code of the State of California establishes a procedure pursuant to which the construction of sidewalk may be required, and

WHEREAS, the Council, did, on April 10, 1967, adopt its Resolution No.67-264, directing the Superintendent of Streets to give notice requiring the construction of sidewalk along certain streets in the City of Modesto, as provided therein, and

WHEREAS, the Superintendent of Streets proceeded to cause the completion of the construction of sidewalk as aforesaid, in compliance with the provisions of Chapter 27 of Part 3 of Division 7 of the Streets and Highways Code, and

WHEREAS, October 2, 1967, at 4:15 P.M. in the Council Chambers, located in the City Hall, 801 11th Street, Modesto, California, was set as the time and place for a hearing and passing upon the report of the Superintendent of Streets with respect to the construction of said improvement, and

WHEREAS, upon the completion of said hearing, said Council confirmed the report of the Superintendent of Streets, as submitted, and on file in the office of the City Clerk, the cost of said work specified in Section 1 of this resolution being determined in the total amount of \$118.00.

NOW, THEREFORE, BE IT RESOLVED by the Council of the City of Modesto as follows:

SECTION 1. That the cost of the aforesaid work, being the amount of \$118.00 Dollars, be assessed as a lien against the parcel(s) of property fronting upon the work so constructed, to wit,

All that real property in the City of Modesto, County of Stanislaus, State of California, described as follows:

LOT 1 and the Easterly 5.53 feet of Lot 2, Block 6904 of McHenry Village Subdivision No. 2 as per map filed August 22, 1955, in Volume 18 of Maps, Page 34, Stanislaus County Records.

SECTION 2. Said assessment shall bear interest on the unpaid balance at the rate of six (6%) percent per annum, said interest to begin to run on the 31st day after the adoption of this resolution.

SECTION 3. In accordance with the provisions of Section 5893 of the California Streets and Highways Code, it is hereby ordered that the notice of said lien be delivered to the Stanislaus County Auditor, who shall enter the amount thereof on the County Assessment Book opposite the description of the particular property and the amount shall be collected together with all other taxes thereon against the property. The Director of Finance shall deliver said notice of lien to the County Auditor before the date fixed by law for the delivery of the Assessment Book to the County Board of Equalization. The lien shall be collected in accordance with the procedure prescribed in Section 5894 of the California Streets and Highways Code.

The foregoing resolution was introduced at a regular meeting of the Council of the City of Modesto held on the 2nd day of October, 1967, by Councilman Smith, who moved its adoption, which motion being duly seconded by

Councilman Robinson, was upon roll call carried and the resolution adopted by the following vote:

AYES: Councilmen: Hughes, Mitchell, Robinson, Shastid, Simon, Smith, Mayor Davies

NOES: Councilmen: None

ABSENT: Councilmen: None

ATTEST: *W. T. Chynoweth*
W. T. CHYNOWETH, City Clerk

(SEAL)

APPROVED AS TO DESCRIPTION:

By _____
Public Works Department

MODESTO CITY COUNCIL
RESOLUTION NO. 67-848

A RESOLUTION ORDERING THE WORK OF CONSTRUCTION
OF CURB AND GUTTER ALONG CERTAIN
STREETS IN THE CITY OF MODESTO. (LOT 18, BLOCK 260 -
RINALDI)

WHEREAS, Chapter 27 of Part 3 of Division 7 of the Streets
and Highways Code of the State of California establishes a procedure
pursuant to which the construction of curb and gutter
may be required, and

WHEREAS, in accordance with Section 5876 of the Streets
and Highways Code, the Superintendent of Streets finds that
curb and gutter have been constructed in front of
the properties constituting more than fifty per cent (50%) of the
street frontage along Block 260 - Village Road
_____ , and

WHEREAS, the Council, did, on September 18, 1967,
adopt its Resolution No. 67-792, directing the Superintendent of
Streets to give notice requiring the construction of curb and
gutter along certain streets in the City of Modesto,
as provided therein, and

WHEREAS, the Council, did by said resolution, set the
2nd day of October, 1967, at 4:15 o'clock P.M., in
the Council Chambers, as the time and place for a hearing for the
purpose of passing upon objections or protests, if any, which may
be raised by the property owners or other interested persons
relating to the proposed work, and

WHEREAS, the Superintendent of Streets has caused notice
to be given as directed by said Resolution No. 67-792, and

WHEREAS, at the time set for hearing the protests and
objections, if any, to the proposed work, the said Council pro-
ceeded to hear the same,

NOW, THEREFORE, BE IT RESOLVED by the Council of the
City of Modesto as follows:

SECTION 1. All protests and objections of any kind or
nature whatsoever to the proposed work are hereby overruled or
denied.

SECTION 2. The Superintendent of Streets is hereby directed to proceed with the project in accordance with the provisions of Resolution No. 67-792 and Chapter 27, Part 3, Division 7 of the Streets and Highways Code of the State of California, with the further provision that construction need not commence until six months from the date of this resolution.

The foregoing resolution was introduced at a regular meeting of the Council of the City of Modesto held on the 2nd day of October, 1967, by Councilman Hughes, who moved its adoption, which motion being duly seconded by Councilman Robinson, was upon roll call carried and the resolution adopted by the following vote:

AYES: Councilmen: Hughes, Mitchell, Robinson, Shastid, Simon, Smith, Mayor Davies

NOES: Councilmen: None

ABSENT: Councilmen: None

ATTEST: W. T. Chynoweth
W. T. CHYNOWETH, City Clerk

MODESTO CITY COUNCIL
RESOLUTION NO. 67-849

A RESOLUTION ORDERING THE WORK OF CONSTRUCTION
OF CURB AND GUTTER ALONG CERTAIN
STREETS IN THE CITY OF MODESTO. (LOTS 1 AND 2,
BLOCK 344, AT 301 RUBERTO - LEWIS)

WHEREAS, Chapter 27 of Part 3 of Division 7 of the Streets and Highways Code of the State of California establishes a procedure pursuant to which the construction of curb and gutter may be required, and

WHEREAS, in accordance with Section 5876 of the Streets and Highways Code, the Superintendent of Streets finds that curb and gutter have been constructed in front of the properties constituting more than fifty per cent (50%) of the street frontage along Block 344 - Ruberto Street

_____, and
WHEREAS, the Council, did, on September 18, 1967, adopt its Resolution No. 67-793, directing the Superintendent of Streets to give notice requiring the construction of curb and gutter along certain streets in the City of Modesto, as provided therein, and

WHEREAS, the Council, did by said resolution, set the 2nd day of October, 1967, at 4:15 o'clock P.M., in the Council Chambers, as the time and place for a hearing for the purpose of passing upon objections or protests, if any, which may be raised by the property owners or other interested persons relating to the proposed work, and

WHEREAS, the Superintendent of Streets has caused notice to be given as directed by said Resolution No. 67-793, and

WHEREAS, at the time set for hearing the protests and objections, if any, to the proposed work, the said Council proceeded to hear the same,

NOW, THEREFORE, BE IT RESOLVED by the Council of the City of Modesto as follows:

SECTION 1. All protests and objections of any kind or nature whatsoever to the proposed work are hereby overruled or denied.

SECTION 2. The Superintendent of Streets is hereby directed to proceed with the project in accordance with the provisions of Resolution No. 67-793 and Chapter 27, Part 3, Division 7 of the Streets and Highways Code of the State of California.

The foregoing resolution was introduced at a regular meeting of the Council of the City of Modesto held on the 2nd day of October, 1967, by Councilman Hughes, who moved its adoption, which motion being duly seconded by Councilman Robinson, was upon roll call carried and the resolution adopted by the following vote:

AYES: Councilmen: Hughes, Mitchell, Robinson, Shastid, Simon,
Smith, Mayor Davies
NOES: Councilmen: None
ABSENT: Councilmen: None

ATTEST: W. T. Chynoweth
W. T. CHYNOWETH, City Clerk

(SEAL)

MODESTO CITY COUNCIL
RESOLUTION NO. 67-850

A RESOLUTION ORDERING THE WORK OF CONSTRUCTION
OF SIDEWALK ALONG CERTAIN
STREETS IN THE CITY OF MODESTO. (LOTS 1, 2, 3 AND 4,
BLOCK 353, AT 1410 TUOLUMNE BLVD. - SUMMERS)

WHEREAS, Chapter 27 of Part 3 of Division 7 of the Streets
and Highways Code of the State of California establishes a procedure
pursuant to which the construction of sidewalk
may be required, and

WHEREAS, in accordance with Section 5876 of the Streets
and Highways Code, the Superintendent of Streets finds that
sidewalk have been constructed in front of
the properties constituting more than fifty per cent (50%) of the
street frontage along Block 353, Tuolumne Blvd.

_____ , and

WHEREAS, the Council, did, on September 18, 1967,
adopt its Resolution No. 67-794, directing the Superintendent of
Streets to give notice requiring the construction of sidewalk
_____ along certain streets in the City of Modesto,
as provided therein, and

WHEREAS, the Council, did by said resolution, set the
2nd day of October, 1967, at 4:15 o'clock P.M., in
the Council Chambers, as the time and place for a hearing for the
purpose of passing upon objections or protests, if any, which may
be raised by the property owners or other interested persons
relating to the proposed work, and

WHEREAS, the Superintendent of Streets has caused notice
to be given as directed by said Resolution No. 67-794, and

WHEREAS, at the time set for hearing the protests and
objections, if any, to the proposed work, the said Council pro-
ceeded to hear the same,

NOW, THEREFORE, BE IT RESOLVED by the Council of the
City of Modesto as follows:

SECTION 1. All protests and objections of any kind or
nature whatsoever to the proposed work are hereby overruled or
denied.

SECTION 2. The Superintendent of Streets is hereby directed to proceed with the project in accordance with the provisions of Resolution No. 67-794 and Chapter 27, Part 3, Division 7 of the Streets and Highways Code of the State of California.

The foregoing resolution was introduced at a regular meeting of the Council of the City of Modesto held on the 2nd day of October, 1967, by Councilman Hughes, who moved its adoption, which motion being duly seconded by Councilman Robinson, was upon roll call carried and the resolution adopted by the following vote:

AYES: Councilmen: Hughes, Mitchell, Robinson, Shastid, Simon, Smith, Mayor Davies
NOES: Councilmen: None
ABSENT: Councilmen: None

ATTEST: W. T. Chynoweth
W. T. CHYNOWETH, City Clerk

(SEAL)

MODESTO CITY COUNCIL
RESOLUTION NO. 67-851

A RESOLUTION ORDERING THE WORK OF CONSTRUCTION
OF CURB AND GUTTER ALONG CERTAIN
STREETS IN THE CITY OF MODESTO. (NORTH SIDE BETWEEN
ROSELAWN AND ROSEMONT AT ALLEY, PORTION LOTS 23 AND
24, BLOCK 327 - LAMON WRIGHT)

WHEREAS, Chapter 27 of Part 3 of Division 7 of the Streets
and Highways Code of the State of California establishes a procedure
pursuant to which the construction of curb and gutter
may be required, and

WHEREAS, in accordance with Section 5876 of the Streets
and Highways Code, the Superintendent of Streets finds that
curbs and gutters have been constructed in front of
the properties constituting more than fifty per cent (50%) of the
street frontage along Block 327, Center Street

_____ , and

WHEREAS, the Council, did, on September 18, 1967,
adopt its Resolution No. 67-795, directing the Superintendent of
Streets to give notice requiring the construction of curb and
gutter along certain streets in the City of Modesto,
as provided therein, and

WHEREAS, the Council, did by said resolution, set the
2nd day of October, 1967, at 4:15 o'clock P.M., in
the Council Chambers, as the time and place for a hearing for the
purpose of passing upon objections or protests, if any, which may
be raised by the property owners or other interested persons
relating to the proposed work, and

WHEREAS, the Superintendent of Streets has caused notice
to be given as directed by said Resolution No. 67-795, and

WHEREAS, at the time set for hearing the protests and
objections, if any, to the proposed work, the said Council pro-
ceeded to hear the same,

NOW, THEREFORE, BE IT RESOLVED by the Council of the
City of Modesto as follows:

SECTION 1. All protests and objections of any kind or
nature whatsoever to the proposed work are hereby overruled or
denied.

SECTION 2. The Superintendent of Streets is hereby directed to proceed with the project in accordance with the provisions of Resolution No. 67-795 and Chapter 27, Part 3, Division 7 of the Streets and Highways Code of the State of California.

The foregoing resolution was introduced at a regular meeting of the Council of the City of Modesto held on the 2nd day of October, 1967, by Councilman Hughes, who moved its adoption, which motion being duly seconded by Councilman Robinson, was upon roll call carried and the resolution adopted by the following vote:

AYES: Councilmen: Hughes, Mitchell, Robinson, Shastid, Simon, Smith, Mayor Davies

NOES: Councilmen: None

ABSENT: Councilmen: None

ATTEST: W. T. Chynoweth
W. T. CHYNOWETH, City Clerk

(SEAL)

MODESTO CITY COUNCIL
RESOLUTION NO. 67-852

A RESOLUTION ORDERING THE WORK OF CONSTRUCTION
OF SIDEWALK ALONG CERTAIN
STREETS IN THE CITY OF MODESTO. (LOTS 23, 24, 25,
26, 27 & 28, BLOCK 339, RUBERTO ST. - WILLIAM TYE)

WHEREAS, Chapter 27 of Part 3 of Division 7 of the Streets and Highways Code of the State of California establishes a procedure pursuant to which the construction of sidewalks may be required, and

WHEREAS, in accordance with Section 5876 of the Streets and Highways Code, the Superintendent of Streets finds that sidewalks have been constructed in front of the properties constituting more than fifty per cent (50%) of the street frontage along Block 339 - Ruberto Street

_____ and
WHEREAS, the Council, did, on September 18, 1967, adopt its Resolution No. 67-796, directing the Superintendent of Streets to give notice requiring the construction of sidewalks _____ along certain streets in the City of Modesto, as provided therein, and

WHEREAS, the Council, did by said resolution, set the 2nd day of October, 1967, at 4:15 o'clock P.M., in the Council Chambers, as the time and place for a hearing for the purpose of passing upon objections or protests, if any, which may be raised by the property owners or other interested persons relating to the proposed work, and

WHEREAS, the Superintendent of Streets has caused notice to be given as directed by said Resolution No. 67-796, and

WHEREAS, at the time set for hearing the protests and objections, if any, to the proposed work, the said Council proceeded to hear the same,

NOW, THEREFORE, BE IT RESOLVED by the Council of the City of Modesto as follows:

SECTION 1. All protests and objections of any kind or nature whatsoever to the proposed work are hereby overruled or denied.

SECTION 2. The Superintendent of Streets is hereby directed to proceed with the project in accordance with the provisions of Resolution No. 67-796 and Chapter 27, Part 3, Division 7 of the Streets and Highways Code of the State of California.

The foregoing resolution was introduced at a regular meeting of the Council of the City of Modesto held on the 2nd day of October, 19 67, by Councilman Hughes, who moved its adoption, which motion being duly seconded by Councilman Robinson, was upon roll call carried and the resolution adopted by the following vote:

AYES: Councilmen: Hughes, Mitchell, Robinson, Shastid, Simon, Smith, Mayor Davies
NOES: Councilmen: None
ABSENT: Councilmen: None

ATTEST: W. T. Chynoweth
W. T. CHYNOWETH, City Clerk

(SEAL)

MODESTO CITY COUNCIL
RESOLUTION NO. 67- 853

A RESOLUTION ESTABLISHING A POLICY FOR INTEREST
CHARGES RELATING TO ASSESSMENTS FOR INSTALLATION
OF CURBS, GUTTERS AND SIDEWALKS.

WHEREAS, the City Council of the City of Modesto is desirous
of establishing a policy for charging interest on assessments resulting
from construction of curbs, gutters, and sidewalks under the provisions
of the Improvement Act of 1911, and

NOW, THEREFORE, BE IT RESOLVED by the Council of the City of
Modesto that it hereby establishes the following policy for interest
charges relating to assessments for installment of curbs, gutters, and
sidewalks under the Improvement Act of 1911:

1. Interest on assessments resulting from construction of
curbs, gutters and sidewalks shall be computed at the rate of six (6%)
percent per annum.

2. Interest on assessments resulting from construction of
curbs, gutters and sidewalks shall be calculated to November 1 of each
year, which date represents the billing date on which the County Audi-
tor distributes the tax bills which include such assessments.

The foregoing resolution was introduced at a regular meeting
of the Council of the City of Modesto held on the 2nd day of October,
1967, by Councilman Shastid, who moved its adoption, which
motion being duly seconded by Councilman Smith, was upon roll
call carried and the resolution adopted by the following vote:

AYES: Councilmen: Hughes, Mitchell, Robinson, Shastid, Simon,
Smith, Mayor Davies

NOES: Councilmen: None

ABSENT: Councilmen: None

ATTEST: W. T. Chynoweth
W. T. CHYNOWETH, City Clerk

(SEAL)

APPROVED AS TO FORM:

By Elwyn I. Johnson
ELWYN I. JOHNSON, City Attorney

MODESTO CITY COUNCIL
RESOLUTION NO. 67-854

A RESOLUTION AMENDING SECTION 1(a) OF RESOLUTION NO. 62-29 ENTITLED "A RESOLUTION ESTABLISHING ONE-WAY STREETS AND ALLEYS AND ANGLE PARKING IN THE CITY OF MODESTO AND RESCINDING RESOLUTION NO. 59-191, ENTITLED 'A RESOLUTION ESTABLISHING PARKING METER ZONES, ONE-WAY STREETS AND ALLEYS AND ANGLE PARKING IN THE CITY OF MODESTO AND RESCINDING ALL PRIOR RESOLUTIONS AND REGULATIONS RELATING THERETO', AND RESCINDING ALL SUBSEQUENT RESOLUTIONS AND REGULATIONS RELATING THERETO", AND RESCINDING RESOLUTION NO. 64-324.

BE IT RESOLVED by the Council of the City of Modesto as follows:

SECTION 1. Section 1(a) of Resolution No. 62-29 entitled "A Resolution Establishing One-Way Streets and Alleys and Angle Parking in the City of Modesto and Rescinding Resolution No. 59-191, Entitled 'A Resolution Establishing Parking Meter Zones, One-Way Streets and Alleys and Angle Parking in the City of Modesto and Rescinding all Prior Resolutions and Regulations Relating Thereto', and Rescinding all Subsequent Resolutions and Regulations Relating Thereto" is hereby amended to read as follows:

(a) One-Way Streets:

- 5th Street, from Maze Boulevard to Sierra Drive
(southerly direction)
- 6th Street, from E Street to M Street
(northerly direction)
- 10th Street, from D Street to Needham Street
(southeasterly direction)
- 11th Street, from D Street to Needham Street
(northwesterly direction)
- 14th Street, from L Street to Needham Street
(southeasterly direction)
- 17th Street, from H Street to J Street
(southeasterly direction)
- 19th Street, from Burney Street to Downey Avenue
(northwesterly direction)
- California Street, from Jefferson Street to Paradise Rd.
(westerly direction)

Downey Avenue, from Burney Street to McHenry Avenue
(westerly direction)

Grand Street, from D Street to Las Flores Avenue
(easterly direction)

H Street, from Washington to Burney Street
(northeasterly direction)

Haddon Avenue, from La Loma Avenue to Santa Barbara Ave.
(easterly direction)

I Street, from Washington Street to Downey Avenue
(southwesterly direction)

Jennie Street, from Burney Street to Las Flores Avenue
(westerly direction)

Sycamore Avenue (east portion), from Griswold Avenue to
north side of Block 724 (northerly direction)

Sycamore Avenue (west portion), from Griswold Avenue to
north side of Block 724 (southerly direction)

SECTION 2. The provisions of this resolution shall become effective immediately upon adoption, except as they apply to Grand Street and Jennie Street. The provisions of this resolution as they apply to Grand Street and Jennie Street shall become effective and be in full force and operation when proper signs are posted by the State of California, Department of Public Works, Division of Highways.

SECTION 3. The Director of Parking and Traffic is hereby directed to implement the provisions of this resolution.

SECTION 4. Resolution No. 64-324 adopted by the Council on June 15, 1964, is hereby rescinded.

The foregoing resolution was introduced at a regular meeting of the Council of the City of Modesto held on the 2nd day of October, 1967, by Councilman Shastid, who moved its adoption which motion being duly seconded by Councilman Smith, was upon roll call carried and the resolution adopted by the following vote:

AYES: Councilman: Hughes, Mitchell, Robinson, Shastid, Simon,
Smith, Mayor Davies

NOES: Councilmen: None

ABSENT: Councilmen: None

ATTEST: W. T. Chynoweth
W. T. CHYNOWETH, City Clerk

(SEAL)

APPROVED AS TO FORM:

By Elwyn L. Johnson
ELWYN L. JOHNSON, City Attorney

MODESTO CITY COUNCIL
RESOLUTION NO. 67- 855

A RESOLUTION REQUESTING THE CALIFORNIA HIGHWAY COMMISSION OF THE STATE OF CALIFORNIA TO ADOPT JENNIE STREET LOCATED IN THE CITY OF MODESTO AS ROUTE 132 IN ACCORDANCE WITH THE PROVISIONS OF SECTION 111.5 OF THE STREETS AND HIGHWAYS CODE.

WHEREAS, a joint hearing was held on June 12, 1967, by the Council of the City of Modesto and the Division of Highways on the development of State Highway Route 132 using Jennie Street in the City of Modesto as a one-way street as part of State Highway Route 132 traffic, and

WHEREAS, as a result of said joint hearing held on June 12, 1967, the Council of the City of Modesto desires to request the California Highway Commission to adopt Jennie Street as a part of State Highway Route 132 in accordance with the hereinafter quoted portion of Section 111.5 of the Streets and Highways Code, and

WHEREAS, Section 111.5 of the Streets and Highways Code of the State of California provides in part as follows:

"Sec. 111.5. Whenever a city street... and an existing state highway (1) are substantially parallel; ...and (3) the commission determines that the existing state highway is inadequate and that state highway traffic conditions can be improved and state highway traffic more economically served than by confining improvements to the existing state highway, the commission may adopt any portion of the city street....so substantially parallel with an existing state highway, as part of the State Highway System....and the department may improve the same and make necessary connections to route traffic one way on such city street....and the existing state highway, respectively.

* * * ",

NOW, THEREFORE, BE IT RESOLVED by the Council of the City of Modesto that as a result of the joint hearing heretofore held by the City Council and the Division of Highways on the development of State Highway Route 132 using Jennie Street in the City of Modesto as a one-way street as part of State Highway Route 132 traffic, and in accordance with the above quoted portion of Section

111.5 of the Streets and Highways Code, it hereby requests the California Highway Commission of the State of California to adopt Jennie Street as a part of State Highway Route 132.

The foregoing resolution was introduced at a regular meeting of the Council of the City of Modesto held on the 2nd day of October, 1967, by Councilman Shastid, who moved its adoption which motion being duly seconded by Councilman Smith, was upon roll call carried and the resolution adopted by the following vote:

AYES: Councilmen: Hughes, Mitchell, Robinson, Shastid, Simon, Smith, Mayor Davies

NOES: Councilmen: None

ABSENT: Councilmen: None

ATTEST

W. T. Chynoweth
W. T. CHYNOWETH, City Clerk

(SEAL)

APPROVED AS TO FORM:

BY Elwyn L. Johnson
ELWYN L. JOHNSON, City Attorney

MODESTO CITY COUNCIL
RESOLUTION NO. 67-856

A RESOLUTION SETTING TIME AND PLACE FOR HEARING REPORT OF COST OF INSTALLATION OF SIDEWALK ON THE NORTH AND EAST SIDES OF LOT 6A, BLOCK 6717 ON BOWEN AND PHELPS AVENUES (LILLIAN M. ALLARD)

BE IT HEREBY RESOLVED by the Council of the City of Modesto that October 23, 1967, at 7:50 P.M. in the Council Chambers, City Hall, 801 Eleventh Street, Modesto, California, is hereby set as the time and place for consideration of the report of cost of installation of sidewalk on the north and east sides of Lot 6A, Block 6717, on Bowen and Phelps Avenues.

The foregoing resolution was introduced at a regular meeting of the Council of the City of Modesto held on the 2nd day of October, 1967, by Councilman Shastid, who moved its adoption, which motion being duly seconded by Councilman Smith, was upon roll call carried and the resolution adopted by the following vote:

AYES: Councilmen: Hughes, Mitchell, Robinson, Shastid, Simon, Smith, Mayor Davies

NOES: Councilmen: None

ABSENT: Councilmen: None

ATTEST:


W. T. CHYNOWETH, CITY CLERK

MODESTO CITY COUNCIL
RESOLUTION NO. 67-857

A RESOLUTION SETTING TIME AND PLACE FOR HEARING REPORT OF COSTS OF
INSTALLATION OF SIDEWALK AT LOT 1, BLOCK 6815, ON BOWEN AVENUE
(DELBERT JONES)

BE IT HEREBY RESOLVED by the Council of the City of Modesto
that October 23, 1967 , at 7:50 P.M. in the Council
Chambers, City Hall, 801 Eleventh Street, Modesto, California, is
hereby set as the time and place for consideration of the report of
costs of installation of sidewalk at Lot 1, Block 6815, Bowen Avenue.


The foregoing resolution was introduced at a regular meeting
of the Council of the City of Modesto held on the 2nd day of
October , 1967 , by Councilman Shastid , who moved its
adoption, which motion being duly seconded by Councilman Smith ,
was upon roll call carried and the resolution adopted by the follow-
ing vote:

AYES: Councilmen: Hughes, Mitchell, Robinson, Shastid, Simon,
Smith, Mayor Davies

NOES: Councilmen: None

ABSENT: Councilmen: None

ATTEST:


W. T. CHYNOWETH, CITY CLERK

MODESTO CITY COUNCIL
RESOLUTION NO. 67-858

A RESOLUTION SETTING TIME AND PLACE FOR HEARING REPORT OF COST OF
INSTALLATION OF SIDEWALK AT LOT 1, BLOCK 6253 ON WEST ORANGEBURG AVE.
(LENSER)

BE IT HEREBY RESOLVED by the Council of the City of Modesto
that October 23, 1967 , at 7:50 P.M. in the Council
Chambers, City Hall, 801 Eleventh Street, Modesto, California, is
hereby set as the time and place for consideration of the cost of
installation of sidewalk at Lot 1, Block 6253 on West Orangeburg Avenue.

The foregoing resolution was introduced at a regular meeting
of the Council of the City of Modesto held on the 2nd day of
October , 1967 , by Councilman Shastid , who moved its
adoption, which motion being duly seconded by Councilman Smith ,
was upon roll call carried and the resolution adopted by the follow-
ing vote:

AYES: Councilmen: Hughes, Mitchell, Robinson, Shastid, Simon,
Smith, Mayor Davies

NOES: Councilmen: None

ABSENT: Councilmen: None

ATTEST:



W. T. CHYNOWETH, CITY CLERK

MODESTO CITY COUNCIL
RESOLUTION NO. 67-859

A RESOLUTION SETTING TIME AND PLACE FOR HEARING REPORT OF COSTS FOR CONSTRUCTION OF SIDEWALK, CURB AND GUTTER AT LOTS 13 AND 14, BLOCK 412 (ON OAK AND WASHINGTON STREETS - DE VE)

BE IT HEREBY RESOLVED by the Council of the City of Modesto that October 23, 1967 , at 7:50 P.M. in the Council Chambers, City Hall, 801 Eleventh Street, Modesto, California, is hereby set as the time and place for consideration of report of costs for construction of sidewalk, curb and gutter at Lots 13 and 14, Block 412, on Oak and Washington Streets.

The foregoing resolution was introduced at a regular meeting of the Council of the City of Modesto held on the 2nd day of October , 1967 , by Councilman Shastid , who moved its adoption, which motion being duly seconded by Councilman Smith , was upon roll call carried and the resolution adopted by the following vote:

AYES: Councilmen: Hughes, Mitchell, Robinson, Shastid, Simon,
Smith, Mayor Davies

NOES: Councilmen: None

ABSENT: Councilmen: None

ATTEST:


W. T. CHYNOWETH, CITY CLERK

MODESTO CITY COUNCIL
RESOLUTION NO. 67-860

A RESOLUTION SETTING TIME AND PLACE FOR HEARING REPORT OF COSTS FOR CONSTRUCTION OF SIDEWALK, CURB AND GUTTER AT LOTS 13 AND 14, BLOCK 412 (SOUTH WASHINGTON STREET - FOX)

BE IT HEREBY RESOLVED by the Council of the City of Modesto that October 23, 1967 , at 7:50 P.M. in the Council Chambers, City Hall, 801 Eleventh Street, Modesto, California, is hereby set as the time and place for consideration of report of costs for installation of sidewalk, curb and gutter at Lots 13 and 14, Block 412, South Washington Street.


The foregoing resolution was introduced at a regular meeting of the Council of the City of Modesto held on the 2nd day of October , 1967 , by Councilman Shastid , who moved its adoption, which motion being duly seconded by Councilman Smith , was upon roll call carried and the resolution adopted by the following vote:

AYES: Councilmen: Hughes, Mitchell, Robinson, Shastid, Simon, Smith, Mayor Davies

NOES: Councilmen: None

ABSENT: Councilmen: None

ATTEST:


W. T. CHYNOWETH, CITY CLERK

MODESTO CITY COUNCIL
RESOLUTION NO. 67-861

A RESOLUTION APPROVING AGREEMENT BETWEEN THE CITY OF MODESTO AND
MODESTO CITY SCHOOLS FOR THE OPERATION OF AN AFTERSCHOOL RECREATION
PROGRAM

BE IT HEREBY RESOLVED by the Council of the City of Modesto
that the agreement between the City of Modesto and Modesto City
Schools for the operation of After-School Recreation Programs on
Modesto Elementary District Playgrounds from October 3, 1967 to
~~XXXX~~ June 7, 1968

be, and it is hereby approved.

BE IT FURTHER RESOLVED that the execution of said agreement
by the designated city officials be authorized.

The foregoing resolution was introduced at a regular meeting
of the Council of the City of Modesto held on the 2nd day of
October , 19 67 , by Councilman Shastid , who moved its
adoption, which motion being duly seconded by Councilman Smith ,
was upon roll call carried and the resolution adopted by the
following vote:

AYES: Councilmen: Hughes, Mitchell, Robinson, Shastid, Simon,
Smith, Mayor Davies

NOES: Councilmen: None

ABSENT: Councilmen: None

ATTEST:

W. T. Chynoweth
W. T. CHYNOWETH, CITY CLERK

MODESTO CITY COUNCIL
RESOLUTION NO. 67-862

A RESOLUTION APPROVING AGREEMENT BETWEEN THE CITY OF MODESTO AND RIBERA AND SUE, LANDSCAPING ARCHITECTS, FOR PLANS AND SPECIFICATIONS FOR STAGE 1 DEVELOPMENT OF MARSHALL PARK SITE

BE IT HEREBY RESOLVED by the Council of the City of Modesto that the agreement between the City of Modesto and Ribera and Sue for the development of plans and specifications for Stage 1 Development of Marshall Park Site, for the sum of \$2,750, ~~for~~

be, and it is hereby approved.

BE IT FURTHER RESOLVED that the execution of said agreement by the designated city officials be authorized.

The foregoing resolution was introduced at a regular meeting of the Council of the City of Modesto held on the 2nd day of October , 1967 , by Councilman Shastid , who moved its adoption, which motion being duly seconded by Councilman Smith , was upon roll call carried and the resolution adopted by the following vote:

AYES: Councilmen: Hughes, Mitchell, Robinson, Shastid, Simon, Smith, Mayor Davies

NOES: Councilmen: None

ABSENT: Councilmen: None

ATTEST:


W. T. CHYNOWETH, CITY CLERK

MODESTO CITY COUNCIL
RESOLUTION NO. 67-863

A RESOLUTION INSTRUCTING THE SUPERINTENDENT OF
STREETS TO GIVE NOTICE REQUIRING CONSTRUCTION OF
CURB AND GUTTER _____ ALONG CERTAIN
STREETS IN THE CITY OF MODESTO. (LOTS 5 & 6,
BLOCK 2061-B - Melva D. Davenport)

WHEREAS, Chapter 27 of Part 3 of Division 7 of the Streets
and Highways Code of the State of California establishes a procedure
pursuant to which the construction of curb and gutter
may be required, and

WHEREAS, in accordance with Section 5876 of the Streets
and Highways Code, the Superintendent of Streets finds that
curbs and gutters _____ have been constructed, or construc-
tion has been guaranteed, in front of the properties constituting
more than fifty per cent (50%) of the street frontage of
Block 2061-B, LaLoma Avenue

NOW, THEREFORE, BE IT RESOLVED by the Council of the City
of Modesto as follows:

SECTION 1. The Superintendent of Streets is hereby
directed to notify the owners of record of the properties described
as follows:

All that real property in the City of Modesto, County of Stanislaus,
State of California, described as follows:

Lots 5 and 6 of Block 2061-1 of THE E. H. GUM SUBDIVISION as
per map filed May 10, 1938 in Volume 11 of Maps, Page 42,
Stanislaus County Records.

to construct or cause to be constructed curb and gutter
along the street frontage of the property/properties hereinabove
described, all of said construction to be in accordance with City
of Modesto standards for such construction work.

SECTION 2. The 23rd day of October, 1967, at
7:55 o'clock P.M., in the Council Chambers, located in the
City Hall, 801 Eleventh Street, Modesto, California, is set as the
time and place where the Council will hear and pass upon objections
or protests, if any, which may be raised by any property owner or
other interested persons relating to the proposed work.

SECTION 3. The Superintendent of Streets is hereby
authorized to implement the provisions of this resolution in
accordance with the procedure contained in Chapter 27, Part 3,
Division 7 of the Streets and Highways Code of the State of
California.

The foregoing resolution was introduced at a regular
meeting of the Council of the City of Modesto held on the 2nd
day of October, 1967, by Councilman Shastid,
who moved its adoption, which motion being duly seconded by
Councilman Smith, was upon roll call carried and the
resolution adopted by the following vote:

AYES: Councilmen: Hughes, Mitchell, Robinson, Shastid, Simon,
Smith, Mayor Davies
NOES: Councilmen: None
ABSENT: Councilmen: None

ATTEST: W. T. Chynoweth
W. T. CHYNOWETH, City Clerk

(SEAL)

APPROVED AS TO DESCRIPTION:

By Paul Brown
Public Works Department

MODESTO CITY COUNCIL
RESOLUTION NO. 67-864

A RESOLUTION INSTRUCTING THE SUPERINTENDENT OF STREETS TO GIVE NOTICE REQUIRING CONSTRUCTION OF SIDEWALK, CURB AND GUTTER ALONG CERTAIN STREETS IN THE CITY OF MODESTO. (LOTS 27 AND 28, BLOCK 345 - Frank M. Lozada)

WHEREAS, Chapter 27 of Part 3 of Division 7 of the Streets and Highways Code of the State of California establishes a procedure pursuant to which the construction of sidewalk, curb and gutter may be required, and

WHEREAS, in accordance with Section 5876 of the Streets and Highways Code, the Superintendent of Streets finds that sidewalks, curbs and gutters have been constructed, or construction has been guaranteed, in front of the properties constituting more than fifty per cent (50%) of the street frontage of Block 345, South Madison

NOW, THEREFORE, BE IT RESOLVED by the Council of the City of Modesto as follows:

SECTION 1. The Superintendent of Streets is hereby directed to notify the owners of record of the properties described as follows:

All that real property in the City of Modesto, County of Stanislaus, State of California, described as follows:

Lots 27 and 28 of Block 345 in the CITY OF MODESTO as per map filed December 21, 1942 in Volume 15 of Maps, Stanislaus County Records.

to construct or cause to be constructed sidewalk, curb and gutter along the street frontage of the property/properties hereinabove described, all of said construction to be in accordance with City of Modesto standards for such construction work.

SECTION 2. The 23rd day of October, 1967, at 7:55 o'clock P.M., in the Council Chambers, located in the City Hall, 801 Eleventh Street, Modesto, California, is set as the time and place where the Council will hear and pass upon objections or protests, if any, which may be raised by any property owner or other interested persons relating to the proposed work.

SECTION 3. The Superintendent of Streets is hereby authorized to implement the provisions of this resolution in accordance with the procedure contained in Chapter 27, Part 3, Division 7 of the Streets and Highways Code of the State of California.

The foregoing resolution was introduced at a regular meeting of the Council of the City of Modesto held on the 2nd day of October, 1967, by Councilman Shastid, who moved its adoption, which motion being duly seconded by Councilman Smith, was upon roll call carried and the resolution adopted by the following vote:

AYES: Councilmen: Hughes, Mitchell, Robinson, Shastid, Simon, Smith, Mayor Davies
NOES: Councilmen: None
ABSENT: Councilmen: None

ATTEST: W. T. Chynoweth
W. T. CHYNOWETH, City Clerk

(SEAL)

APPROVED AS TO DESCRIPTION:

BY [Signature]
Public Works Department

MODESTO CITY COUNCIL
RESOLUTION NO. 67-865

A RESOLUTION INSTRUCTING THE SUPERINTENDENT OF
STREETS TO GIVE NOTICE REQUIRING CONSTRUCTION OF
SIDEWALK ALONG CERTAIN
STREETS IN THE CITY OF MODESTO. (LOTS 15 AND 16,
BLOCK 339 - James Martin)

WHEREAS, Chapter 27 of Part 3 of Division 7 of the Streets
and Highways Code of the State of California establishes a procedure
pursuant to which the construction of sidewalk
may be required, and

WHEREAS, in accordance with Section 5876 of the Streets
and Highways Code, the Superintendent of Streets finds that
sidewalks have been constructed, or construc-
tion has been guaranteed, in front of the properties constituting
more than fifty per cent (50%) of the street frontage of
Block 339, Ruberto Street

NOW, THEREFORE, BE IT RESOLVED by the Council of the City
of Modesto as follows:

SECTION 1. The Superintendent of Streets is hereby
directed to notify the owners of record of the properties described
as follows:

All that real property in the City of Modesto, County of Stanislaus,
State of California, described as follows:

Lots 15 and 16 of Block 339 in the CITY OF MODESTO as per map
filed December 21, 1942, in Volume 15 of Maps, Stanislaus County
Records.

to construct or cause to be constructed sidewalk
along the street frontage of the property/properties hereinabove
described, all of said construction to be in accordance with City
of Modesto standards for such construction work.

SECTION 2. The 23rd day of October, 19 67, at
7:55 o'clock P.M., in the Council Chambers, located in the
City Hall, 801 Eleventh Street, Modesto, California, is set as the
time and place where the Council will hear and pass upon objections
or protests, if any, which may be raised by any property owner or
other interested persons relating to the proposed work.

SECTION 3. The Superintendent of Streets is hereby
authorized to implement the provisions of this resolution in
accordance with the procedure contained in Chapter 27, Part 3,
Division 7 of the Streets and Highways Code of the State of
California.

The foregoing resolution was introduced at a regular
meeting of the Council of the City of Modesto held on the 2nd
day of October, 19 67, by Councilman Shastid,
who moved its adoption, which motion being duly seconded by
Councilman Smith, was upon roll call carried and the
resolution adopted by the following vote:

AYES: Councilmen: Hughes, Mitchell, Robinson, Shastid, Simon,
Smith, Mayor Davies
NOES: Councilmen: None
ABSENT: Councilmen: None

ATTEST:

W. T. Chynoweth
W. T. CHYNOWETH, City Clerk

(SEAL)

APPROVED AS TO DESCRIPTION:

By [Signature]
Public Works Department

MODESTO CITY COUNCIL
RESOLUTION NO. 67-866

A RESOLUTION INSTRUCTING THE SUPERINTENDENT OF
STREETS TO GIVE NOTICE REQUIRING CONSTRUCTION OF
CURB AND GUTTER ALONG CERTAIN
STREETS IN THE CITY OF MODESTO. (LOTS 13 AND 14,
BLOCK 406 - ARTHUR C. BASSARD)

WHEREAS, Chapter 27 of Part 3 of Division 7 of the Streets
and Highways Code of the State of California establishes a procedure
pursuant to which the construction of curb and gutter
may be required, and

WHEREAS, in accordance with Section 5876 of the Streets
and Highways Code, the Superintendent of Streets finds that
curbs and gutters have been constructed, or construc-
tion has been guaranteed, in front of the properties constituting
more than fifty per cent (50%) of the street frontage of
Block 406, Spruce Street

NOW, THEREFORE, BE IT RESOLVED by the Council of the City
of Modesto as follows:

SECTION 1. The Superintendent of Streets is hereby
directed to notify the owners of record of the properties described
as follows:

All that real property in the City of Modesto, County of Stanislaus,
State of California, described as follows:

Lots 13 and 14 of Block 406 in the City of Modesto as per map
filed December 21, 1942 in Volume 15 of Maps, Stanislaus County
Records.

to construct or cause to be constructed curb and gutter
along the street frontage of the property/properties hereinabove
described, all of said construction to be in accordance with City
of Modesto standards for such construction work.

SECTION 2. The 23rd day of October, 1967, at
7:55 o'clock P.M., in the Council Chambers, located in the
City Hall, 801 Eleventh Street, Modesto, California, is set as the
time and place where the Council will hear and pass upon objections
or protests, if any, which may be raised by any property owner or
other interested persons relating to the proposed work.

SECTION 3. The Superintendent of Streets is hereby
authorized to implement the provisions of this resolution in
accordance with the procedure contained in Chapter 27, Part 3,
Division 7 of the Streets and Highways Code of the State of
California.

The foregoing resolution was introduced at a regular
meeting of the Council of the City of Modesto held on the 2nd
day of October, 1967, by Councilman Shastid,
who moved its adoption, which motion being duly seconded by
Councilman Smith, was upon roll call carried and the
resolution adopted by the following vote:

AYES: Councilmen: Hughes, Mitchell, Robinson, Shastid, Simon,
Smith, Mayor Davies
NOES: Councilmen: None
ABSENT: Councilmen: None

ATTEST: W. T. Chynoweth
W. T. CHYNOWETH, City Clerk

(SEAL)

APPROVED AS TO DESCRIPTION:

By Frank Jones
Public Works Department

MODESTO CITY COUNCIL
RESOLUTION NO. 67-867

A RESOLUTION INSTRUCTING THE SUPERINTENDENT OF
STREETS TO GIVE NOTICE REQUIRING CONSTRUCTION OF
CURB AND GUTTER ALONG CERTAIN
STREETS IN THE CITY OF MODESTO. (LOT 1, BLOCK 4094,
ON SOUTH FRANKLIN STREET - Demetria Pepelis)

WHEREAS, Chapter 27 of Part 3 of Division 7 of the Streets
and Highways Code of the State of California establishes a procedure
pursuant to which the construction of curb and gutter
may be required, and

WHEREAS, in accordance with Section 5876 of the Streets
and Highways Code, the Superintendent of Streets finds that
curbs and gutters have been constructed, or construc-
tion has been guaranteed, in front of the properties constituting
more than fifty per cent (50%) of the street frontage of
Block 4094, South Franklin Street

NOW, THEREFORE, BE IT RESOLVED by the Council of the City
of Modesto as follows:

SECTION 1. The Superintendent of Streets is hereby
directed to notify the owners of record of the properties described
as follows:

All that real property in the City of Modesto, County of Stanislaus,
State of California, described as follows:

Lot 1, Block 4094 of CITY OF MODESTO as per map filed
December 21, 1942 in Volume 15 of Maps, Stanislaus County
Records.

to construct or cause to be constructed curb and gutter
along the street frontage of the property/properties hereinabove
described, all of said construction to be in accordance with City
of Modesto standards for such construction work.

SECTION 2. The 23rd day of October, 1967, at
7:55 o'clock P.M., in the Council Chambers, located in the
City Hall, 801 Eleventh Street, Modesto, California, is set as the
time and place where the Council will hear and pass upon objections
or protests, if any, which may be raised by any property owner or
other interested persons relating to the proposed work.

SECTION 3. The Superintendent of Streets is hereby
authorized to implement the provisions of this resolution in
accordance with the procedure contained in Chapter 27, Part 3,
Division 7 of the Streets and Highways Code of the State of
California.

The foregoing resolution was introduced at a regular
meeting of the Council of the City of Modesto held on the 2nd
day of October, 1967, by Councilman Shastid,
who moved its adoption, which motion being duly seconded by
Councilman Smith, was upon roll call carried and the
resolution adopted by the following vote:

AYES:	Councilmen:	Hughes, Mitchell, Robinson, Shastid, Simon, Smith, Mayor Davies
NOES:	Councilmen:	None
ABSENT:	Councilmen:	None

ATTEST: W. T. Chynoweth
W. T. CHYNOWETH, City Clerk

(SEAL)

APPROVED AS TO DESCRIPTION:

By Paul Jones
Public Works Department

MODESTO CITY COUNCIL
RESOLUTION NO. 67-868

A RESOLUTION ACCEPTING IMPROVEMENTS IN DRY CREEK ESTATES NO. 1
SUBDIVISION AND AUTHORIZING RELEASE OF SUBDIVISION BOND UPON EX-
PIRATION OF STATUTORY LIEN PERIOD

WHEREAS, Kirkpatrick Homes, Inc., subdivider of Dry Creek No. 1 Subdivision has filed a subdivision performance bond in the amount of \$65,500 to guarantee the improvements in Dry Creek No. 1 Subdivision; and

WHEREAS, the Assistant City Engineer, in a memorandum dated September 28, 1967 has stated that all work required by the subdivision agreement for Dry Creek No. 1 Subdivision has been completed to the satisfaction of the Public Works Department; and

WHEREAS, the Assistant City Engineer has indicated that it would be in order for the City Council to accept the improvements as complete and to authorize the City Clerk to file a notice of completion and release the subdivision performance bond in the amount of \$65,500 upon expiration of the 65-day statutory lien period.

NOW, THEREFORE, BE IT HEREBY RESOLVED by the Council of the City of Modesto:

1. That the improvements in Highland Manor No. 2 Subdivision be, and they are hereby accepted;

2. That the City Clerk be, and he is hereby authorized to file a notice of completion covering the completion of improvements in Dry Creek Estates No. 1 Subdivision;

3. That the City Clerk be, and he is hereby authorized to release the subdivision performance bond in the amount of \$65,500 filed by Kirkpatrick Homes, Inc. to guarantee certain improvements in Dry Creek Estates No. 1 Subdivision upon expiration of the 65-day statutory lien period.

The foregoing resolution was introduced at a regular meeting of the Council of the City of Modesto held on the 2nd day of October, 1967 by Councilman Shastid, who moved its adoption, which motion being duly seconded by Councilman Smith, was upon roll call carried at the resolution adopted by the following vote:

AYES: COUNCILMEN: Hughes, Mitchell, Robinson, Shastid, Simon,
Smith, Mayor Davies
NOES: COUNCILMEN: None ABSENT: None

ATTEST:


W. T. CHYNOWETH
City Clerk

MODESTO CITY COUNCIL
RESOLUTION NO. 67-869

A RESOLUTION APPROVING AGREEMENT BETWEEN THE CITY OF MODESTO AND
CRAIG HUBBARD FOR APPRAISAL SERVICES

BE IT HEREBY RESOLVED by the Council of the City of Modesto
that the agreement between the City of Modesto and Craig Hubbard
for appraisal of property owned by Hailwood, Inc. in connection
with acquisition of property for a remote sewer pond site

~~xxxx~~

be, and it is hereby approved.

BE IT FURTHER RESOLVED that the execution of said agreement
by the designated city officials be authorized.

The foregoing resolution was introduced at a regular meeting
of the Council of the City of Modesto held on the 2nd day of
October , 1967 , by Councilman Shastid , who moved its
adoption, which motion being duly seconded by Councilman Smith ,
was upon roll call carried and the resolution adopted by the
following vote:

AYES: Councilmen: Hughes, Mitchell, Robinson, Shastid, Simon,
Smith, Mayor Davies

NOES: Councilmen: None

ABSENT: Councilmen: None

ATTEST:


W. T. CHYNOWETH, CITY CLERK

MODESTO CITY COUNCIL
RESOLUTION NO. 67-870

A RESOLUTION APPROVING APPROPRIATION TRANSFER OF \$305 TO ENCLOSE DISPLAY AREA AT REAR OF OLD POLICE BUILDING

BE IT HEREBY RESOLVED BY THE COUNCIL of the City of Modesto that the following appropriation transfer(s) be approved:

GENERAL FUND (101)


From:	General Reserve (60)	\$305
To:	Music and Promotion, Fence Around Museum (5301-61)	305

(To provide funds to enclose display area at rear of old police building to display large items, as requested by Citizen's Cultural Center Committee)

The foregoing resolution was introduced at a regular meeting of the Council of the City of Modesto held on the 9th day of October, 1967 by Councilman Shastid, who moved its adoption, which motion being duly seconded by Councilman Robinson, was upon roll call carried and the resolution adopted by the following vote:

AYES:	Councilmen:	Hughes, Mitchell, Robinson, Shastid, Simon, Smith, Mayor Davies
NOES:	Councilmen:	None
ABSENT:	Councilmen:	None

ATTEST:



W. T. CHYNOWETH
City Clerk

MODESTO CITY COUNCIL
RESOLUTION NO. 67-871

A RESOLUTION ACCEPTING THE BID OF LEE WHITE FOR CONSTRUCTION OF PARKING LOT #25 AT NINTH AND I STREETS (CLAREMONT PARKING LOT)

WHEREAS, Resolution No. 67-723, adopted by the Council of the City of Modesto on August 28, 1967, approved the plans and specifications for the construction of Parking Lot #25 at Ninth and I Streets (Claremont Parking Lot) and authorized the calling for bids, and

WHEREAS, Resolution No. 67-780, adopted by the Council of the City of Modesto on September 18, 1967, extended bid opening date for Parking Lot #25 (on Lots 28, 29, 30, 31, and 32, Block 55) from September 19, 1967, at 2:00 P.M. to October 3, 1967, at 2:00 P.M., and

WHEREAS, the bids received for the construction of Parking Lot #25 at Ninth and I Streets (Claremont Parking Lot) were opened at 2:00 P.M., October 3, 1967, and later tabulated by the Parking & Traffic Department for the consideration of the Council, and

WHEREAS, the Director of Parking & Traffic has recommended that the bid of Lee White in the amount of \$20,899.50 be accepted as the lowest responsible bid.

NOW, THEREFORE, BE IT RESOLVED by the Council of the City of Modesto that the bid of Lee White in the amount of \$20,899.50 be accepted and the execution of a contract for the completion of the project by the City's designated officials be authorized.

The foregoing resolution was introduced at a regular meeting of the Council of the City of Modesto held on the 9th day of October, 1967, by Councilman Shastid , who moved its adoption, which motion being duly seconded by Councilman Mitchell , was upon roll call carried and the resolution adopted by the following vote:

AYES: Councilmen: Hughes, Mitchell, Robinson, Shastid, Simon, Smith, Mayor Davies

NOES: Councilmen: None

ABSENT: Councilmen: None

ATTEST:


W. T. CHYNOWETH, City Clerk

MODESTO CITY COUNCIL
RESOLUTION NO. 67-872

A RESOLUTION ACCEPTING THE BID OF MODESTO INDUSTRIAL ELECTRICAL CO.,
INC. FOR THE INSTALLATION OF WATER LINES IN TULLY MANOR NO. 3

WHEREAS, Resolution No. 67-779 , adopted by the Council of the
City of Modesto on September 18, 1967 , approved the plans and
specifications for the installation of water lines in Tully Manor No. 3,
and authorized the calling for bids, and

WHEREAS, the bids received for the installation of water lines in
Tully Manor No. 3
were opened at 10:00 a.m., October 3, 1967, and later tabulated by the
Public Works Department for the consideration of the Council, and

WHEREAS, the Director of Public Works has recommended that
the bid of Modesto Industrial Electrical Co., Inc. for the installation
of water lines in Tully Manor No. 3 in the amount of \$3,812.00
be accepted as the lowest responsible bid.

NOW, THEREFORE, BE IT RESOLVED by the Council of the City of Modesto
that the bid of Modesto Industrial Electrical Co., Inc. for the installation
of water lines in Tully Manor No. 3 in the amount of \$3,812.00
be accepted and the execution of a contract for the completion of the
project by the City's designated officials be authorized.


The foregoing resolution was introduced at a regular meeting of
the Council of the City of Modesto held on the 9th day of October ,
1967 , by Councilman Shastid , who moved its adoption, which motion
being duly seconded by Councilman Robinson , was upon roll call
carried and the resolution adopted by the following vote:

AYES: Councilmen: Hughes, Mitchell, Robinson, Shastid, Simon,
Smith, Mayor Davies

NOES: Councilmen: None

ABSENT: Councilmen: None

ATTEST:


W. T. CHYNOWETH City Clerk

MODESTO CITY COUNCIL
RESOLUTION NO. 67-873

A RESOLUTION APPROVING PLANS AND SPECIFICATIONS AND AUTHORIZING
CALL FOR BIDS FOR THE CONSTRUCTION OF A WADING POOL AT CATHERINE
EVERETT PARK

BE IT HEREBY RESOLVED by the Council of the City of Modesto as
follows:

Section 1. The plans and specifications for the construction of
a wading pool at Catherine Everett Park,

copies of which are on file, are hereby accepted and approved.

Section 2. The City Clerk is hereby authorized to call for
public competitive sealed bids for the above named project, to be
opened in the office of the City Clerk, 801 11th Street in the City
of Modesto, on October 31, 1967, at 10:00 A.M. and the City Clerk is
hereby directed to give notice inviting such sealed bids in the
time, form, and manner provided by law.

Section 3. After the bids are opened, they shall be tabulated
and analyzed and a report submitted to the Council at its next
regular meeting.


The foregoing resolution was introduced at a regular meeting
of the Council of the City of Modesto held on the 9th day of
October , 19 67, by Councilman Shastid , who moved its adoption,
which motion being duly seconded by Councilman Robinson , was
upon roll call carried and the resolution adopted by the following
vote:

AYES: Councilmen: Hughes, Mitchell, Robinson, Shastid, Simon,
Smith, Mayor Davies

NOES: Councilmen: None

ABSENT: Councilmen: None

ATTEST:


W. T. CHYNOWETH, City Clerk

MODESTO CITY COUNCIL
RESOLUTION NO. 67-874

A RESOLUTION APPROVING PLANS AND SPECIFICATIONS AND AUTHORIZING
CALL FOR BIDS FOR THE CONSTRUCTION OF PARKING LOT #27 (Southern
Pacific Depot Parking Lot) BETWEEN I AND K STREETS

BE IT HEREBY RESOLVED by the Council of the City of Modesto as
follows:

Section 1. The plans and specifications for the construction of
Parking Lot #27 (Southern Pacific Depot Parking Lot) between I and K
Streets,

copies of which are on file, are hereby accepted and approved.

Section 2. The City Clerk is hereby authorized to call for
public competitive sealed bids for the above named project, to be
opened in the office of the City Clerk, 801 11th Street in the City
of Modesto, on October 25, 1967, at 2:00 P.M. and the City Clerk is
hereby directed to give notice inviting such sealed bids in the
time, form, and manner provided by law.

Section 3. After the bids are opened, they shall be tabulated
and analyzed and a report submitted to the Council at its next
regular meeting.


The foregoing resolution was introduced at a regular meeting
of the Council of the City of Modesto held on the 9th day of
October , 1967 , by Councilman Shastid , who moved its adoption,
which motion being duly seconded by Councilman Smith , was
upon roll call carried and the resolution adopted by the following
vote:

AYES: Councilmen: Hughes, Mitchell, Robinson, Shastid, Simon,
Smith, Mayor Davies

NOES: Councilmen: None

ABSENT: Councilmen: None

ATTEST:


W. T. CHYNOWETH, City Clerk

MODESTO CITY COUNCIL
RESOLUTION NO. 67-875

A RESOLUTION ABANDONING THE PARK IN BLOCK 131
EAST OF ST. PAUL'S EPISCOPAL CHURCH AND BOUNDED
BY EYE STREET, DOWNEY AVENUE AND CHURCH WAY IN
THE CITY OF MODESTO.

WHEREAS, the Council of the City of Modesto adopted Resolution No. 67-765 on September 11, 1967, declaring its intention to either abandon or lease for parking purposes the park in Block 131 East of St. Paul's Episcopal Church and bounded by Eye Street, Downey Avenue and Church Way in the City of Modesto, County of Stanislaus, State of California, which said resolution is hereby referred to and incorporated herein by such reference, and

WHEREAS, a public hearing was held on the vacation or leasing for parking purposes of the above-mentioned park on Monday, October 9, 1967, at 7:45 o'clock P.M. in the Council Chambers, 801 - 11th Street, Modesto, California, at which time all persons interested in or objecting to the proposed vacation or leasing of said Park to St. Paul's Episcopal Church were afforded the opportunity to appear, and

WHEREAS, the Director of Public Works of the City of Modesto has caused notices of said proposed vacation or leasing of said park to be posted conspicuously along the boundaries of the park proposed to be abandoned or leased at least ten (10) days before the date set for the hearing in the manner specified by law, and

WHEREAS, the Council finds that the abandonment of said park is in the public interest and convenience, for the following reasons:

1. Said park is not used by the general public for park purposes;
2. Said park is bounded on all sides by heavily traveled major streets, which make the park inaccessible;

3. The limited use which said park receives does not justify continued expense by the city to maintain said park.

NOW, THEREFORE, BE IT RESOLVED by the Council of the City of Modesto that it hereby abandons the park located in Block 131, East of St. Paul's Episcopal Church and bounded by Eye Street, Downey Avenue, and Church Way in the City of Modesto, County of Stanislaus, State of California. Said park is more particularly shown on the map entitled "Abandon or Lease the Park Site Bounded by Downey, Eye & Church Way in Block 131 - Land Disposition 67-G", dated September 14, 1967, on file in the office of the City Clerk, and more particularly described as follows:

All that real property in the City of Modesto, County of Stanislaus, State of California, Section 28, Township 3 South, Range 9 East, Mount Diablo Base and Meridian, described as follows:

Parcel 131-4

All of Lots 12, 13, 14, 15, & 16 of Block 131 of the City of Modesto as per map filed December 21, 1942 in Volume 15 of Maps, Stanislaus County Records.

BE IT FURTHER RESOLVED that the City Clerk shall cause a certified copy of this resolution, attested under the seal of the City, to be recorded in the office of the County Recorder of Stanislaus County.

The foregoing resolution was introduced at a regular meeting of the Council of the City of Modesto held on the 9th day of October, 1967, by Councilman Hughes, who moved its adoption, which motion being duly seconded by Councilman Robinson, was upon roll call carried and the resolution adopted by the following vote:

AYES: Councilmen: Hughes, Robinson, Simon and Mayor Davies
NOES: Councilmen: Mitchell, Shastid and Smith
ABSENT: Councilmen: None

ATTEST: W. T. Chynoweth
W. T. Chynoweth, City Clerk

(SEAL)

APPROVED AS TO FORM:

BY Elwyn L. Johnson
Elwyn L. Johnson, City Attorney

APPROVED AS TO DESCRIPTION:

BY Public Works Department
Public Works Department

MODESTO CITY COUNCIL
RESOLUTION NO. 67-876

A RESOLUTION ORDERING THE WORK OF CONSTRUCTION
OF CURB AND GUTTER ALONG CERTAIN
STREETS IN THE CITY OF MODESTO. (LOT 18, BLOCK
2129 - Barse)

WHEREAS, Chapter 27 of Part 3 of Division 7 of the Streets and Highways Code of the State of California establishes a procedure pursuant to which the construction of curb and gutter may be required, and

WHEREAS, in accordance with Section 5876 of the Streets and Highways Code, the Superintendent of Streets finds that curbs and gutters have been constructed in front of the properties constituting more than fifty per cent (50%) of the street frontage along Block 2129, Encina Ave.

_____ , and

WHEREAS, the Council, did, on September 25, 1967, adopt its Resolution No. 67-824, directing the Superintendent of Streets to give notice requiring the construction of curb and gutter along certain streets in the City of Modesto, as provided therein, and

WHEREAS, the Council, did by said resolution, set the 9th day of October, 1967, at 7:55 o'clock P.M., in the Council Chambers, as the time and place for a hearing for the purpose of passing upon objections or protests, if any, which may be raised by the property owners or other interested persons relating to the proposed work, and

WHEREAS, the Superintendent of Streets has caused notice to be given as directed by said Resolution No. 67-824, and

WHEREAS, at the time set for hearing the protests and objections, if any, to the proposed work, the said Council proceeded to hear the same,

NOW, THEREFORE, BE IT RESOLVED by the Council of the City of Modesto as follows:

SECTION 1. All protests and objections of any kind or nature whatsoever to the proposed work are hereby overruled or denied.

SECTION 2. The Superintendent of Streets is hereby directed to proceed with the project in accordance with the provisions of Resolution No. 67-824 and Chapter 27, Part 3, Division 7 of the Streets and Highways Code of the State of California.

The foregoing resolution was introduced at a regular meeting of the Council of the City of Modesto held on the 9th day of October, 1967, by Councilman Shastid, who moved its adoption, which motion being duly seconded by Councilman Hughes, was upon roll call carried and the resolution adopted by the following vote:

AYES: Councilmen: Hughes, Mitchell, Robinson, Shastid, Simon, Smith, Mayor Davies

NOES: Councilmen: None

ABSENT: Councilmen: None

ATTEST: W. T. Chynoweth
W. T. CHYNOWETH, City Clerk

(SEAL)

MODESTO CITY COUNCIL
RESOLUTION NO. 67-877

A RESOLUTION ORDERING THE WORK OF CONSTRUCTION
OF CURB AND GUTTER ALONG CERTAIN
STREETS IN THE CITY OF MODESTO. • (PORTION OF BLOCK
2184-A AT 306 NO. CONEJO - Lemmons)

WHEREAS, Chapter 27 of Part 3 of Division 7 of the Streets and Highways Code of the State of California establishes a procedure pursuant to which the construction of curb and gutter may be required, and

WHEREAS, in accordance with Section 5876 of the Streets and Highways Code, the Superintendent of Streets finds that curbs and gutters have been constructed in front of the properties constituting more than fifty per cent (50%) of the street frontage along Block 2184-A, No. Conejo Avenue, and

WHEREAS, the Council, did, on September 25, 1967, adopt its Resolution No. 67-825, directing the Superintendent of Streets to give notice requiring the construction of curb and gutter along certain streets in the City of Modesto, as provided therein, and

WHEREAS, the Council, did by said resolution, set the 9th day of October, 1967, at 7:55 o'clock P.M., in the Council Chambers, as the time and place for a hearing for the purpose of passing upon objections or protests, if any, which may be raised by the property owners or other interested persons relating to the proposed work, and

WHEREAS, the Superintendent of Streets has caused notice to be given as directed by said Resolution No. 67-825, and

WHEREAS, at the time set for hearing the protests and objections, if any, to the proposed work, the said Council proceeded to hear the same,

NOW, THEREFORE, BE IT RESOLVED by the Council of the City of Modesto as follows:

SECTION 1. All protests and objections of any kind or nature whatsoever to the proposed work are hereby overruled or denied.

SECTION 2. The Superintendent of Streets is hereby directed to proceed with the project in accordance with the provisions of Resolution No. 67-825 and Chapter 27, Part 3, Division 7 of the Streets and Highways Code of the State of California.

The foregoing resolution was introduced at a regular meeting of the Council of the City of Modesto held on the 9th day of October, 1967, by Councilman Shastid, who moved its adoption, which motion being duly seconded by Councilman Hughes, was upon roll call carried and the resolution adopted by the following vote:

AYES: Councilmen: Hughes, Mitchell, Robinson, Shastid, Simon,
Smith, Mayor Davies

NOES: Councilmen: None

ABSENT: Councilmen: None

ATTEST: W. T. Chynoweth
W. T. CHYNOWETH, City Clerk

(SEAL)

SECTION 2. The Superintendent of Streets is hereby directed to proceed with the project in accordance with the provisions of Resolution No. 67-826 and Chapter 27, Part 3, Division 7 of the Streets and Highways Code of the State of California.

The foregoing resolution was introduced at a regular meeting of the Council of the City of Modesto held on the 9th day of October, 1967, by Councilman Shastid, who moved its adoption, which motion being duly seconded by Councilman Hughes, was upon roll call carried and the resolution adopted by the following vote:

AYES: Councilmen: Hughes, Mitchell, Robinson, Shastid, Simon,
Smith, Mayor Davies

NOES: Councilmen: None

ABSENT: Councilmen: None

ATTEST: W. T. Chynoweth
W. T. CHYNOWETH, City Clerk

(SEAL)

SECTION 2. The Superintendent of Streets is hereby directed to proceed with the project in accordance with the provisions of Resolution No. 67-828 and Chapter 27, Part 3, Division 7 of the Streets and Highways Code of the State of California.

The foregoing resolution was introduced at a regular meeting of the Council of the City of Modesto held on the 9th day of October, 1967, by Councilman Shastid, who moved its adoption, which motion being duly seconded by Councilman Hughes, was upon roll call carried and the resolution adopted by the following vote:

AYES: Councilmen: Hughes, Mitchell, Robinson, Shastid, Simon, Smith, Mayor Davies

NOES: Councilmen: None

ABSENT: Councilmen: None

ATTEST: W. T. Chynoweth
W. T. CHYNOWETH, City Clerk

(SEAL)

MODESTO CITY COUNCIL
RESOLUTION NO. 67-880

A RESOLUTION ORDERING THE WORK OF CONSTRUCTION
OF SIDEWALK ALONG CERTAIN
STREETS IN THE CITY OF MODESTO. • (LOTS 15 AND 16,
BLOCK 345 - Hull)

WHEREAS, Chapter 27 of Part 3 of Division 7 of the Streets and Highways Code of the State of California establishes a procedure pursuant to which the construction of sidewalk may be required, and

WHEREAS, in accordance with Section 5876 of the Streets and Highways Code, the Superintendent of Streets finds that sidewalks have been constructed in front of the properties constituting more than fifty per cent (50%) of the street frontage along Block 345, Franklin Street

_____, and
WHEREAS, the Council, did, on September 25, 1967, adopt its Resolution No. 67-829, directing the Superintendent of Streets to give notice requiring the construction of sidewalk _____ along certain streets in the City of Modesto, as provided therein, and

WHEREAS, the Council, did by said resolution, set the 9th day of October, 1967, at 7:55 o'clock P.M., in the Council Chambers, as the time and place for a hearing for the purpose of passing upon objections or protests, if any, which may be raised by the property owners or other interested persons relating to the proposed work, and

WHEREAS, the Superintendent of Streets has caused notice to be given as directed by said Resolution No. 67-829, and

WHEREAS, at the time set for hearing the protests and objections, if any, to the proposed work, the said Council proceeded to hear the same,

NOW, THEREFORE, BE IT RESOLVED by the Council of the City of Modesto as follows:

SECTION 1. All protests and objections of any kind or nature whatsoever to the proposed work are hereby overruled or denied.

SECTION 2. The Superintendent of Streets is hereby directed to proceed with the project in accordance with the provisions of Resolution No. 67-829 and Chapter 27, Part 3, Division 7 of the Streets and Highways Code of the State of California.

The foregoing resolution was introduced at a regular meeting of the Council of the City of Modesto held on the 9th day of October, 1967, by Councilman Shastid, who moved its adoption, which motion being duly seconded by Councilman Hughes, was upon roll call carried and the resolution adopted by the following vote:

AYES: Councilmen: Hughes, Mitchell, Robinson, Shastid, Simon, Smith, Mayor Davies

NOES: Councilmen: None

ABSENT: Councilmen: None

ATTEST: W. T. Chynoweth
W. T. CHYNOWETH, City Clerk

(SEAL)

MODESTO CITY COUNCIL
RESOLUTION NO. 67-881

A RESOLUTION APPROVING A DEVELOPMENT PLAN
FOR PLANNED-DEVELOPMENT ZONE, P-D (34)

WHEREAS, a verified application for an amendment to Section 15-3-9 of the Zoning Map was filed by Robert P. Bomberger on June 15, 1967, to reclassify from One-Family Residential Zone, R-1 to Planned-Development Zone, P-D, the following described property:

All that portion of Section 15, Township 3 South, Range 9 East, Mount Diablo Base and Meridian, in the County of Stanislaus, State of California, and more particularly described as follows:

Commencing at the Southwest Corner of the Northwest quarter of the Southwest quarter of Section 15, thence North 89° 47' 15" East 911.70 feet to the true point of beginning of this description; thence continuing North 89° 47' 15" East 400.00 feet to the Southeast corner of said Northwest quarter of the Southwest quarter of Section 15; thence North 0° 52' 30" West 622.94 feet to a point on a curve concave to the south; thence along the arc of said curve having a radius of 2000 feet through a central angle of 7° 49' 10" for a distance of 272.95 feet; thence tangent to said last named curve South 74° 36' West 136.27 feet; thence South 0° 52' 30" east 533.90 feet to the true point of beginning.

and

WHEREAS, a public hearing was held by the Planning Commission on July 18, 1967, and was continued to September 5, 1967, and

WHEREAS, the September 5, 1967 meeting was adjourned to September 8, 1967, at which time it was found and determined by the Planning Commission that rezoning of the property as requested is required by public necessity, convenience and general welfare for the following reasons:

1. The proposed convalescent hospital site is adjacent to the Memorial Hospital site immediately to the south and will therefore complement and add to other medical facilities planned for this area.

2. The proposed development will be compatible with other institutional uses planned for the surrounding area, which include a Boy Scout Service Center and an elementary school.

WHEREAS, after a public hearing held on October 9, 1967, the Council found and determined that the application of Robert P. Bomberger for a Planned Development Zone should be granted as consonant with public necessity, convenience and general welfare for the reasons set forth above, and

WHEREAS, the Council has introduced Ordinance No. 857-C.S. -C. S. on the 9th day of October, 1967, reclassifying the above-described property from One-Family Zone, R-1, to Planned Development Zone, P-D (34).

NOW, THEREFORE, BE IT RESOLVED by the Council of the City of Modesto as follows:

SECTION 1. DEVELOPMENT PLAN. The development plan for Planned Development Zone, P-D (34), is hereby approved in accordance with the plan titled "Convalescent Care Center", as amended in red on its face, dated September 5, 1967, which said plan is on file in the office of the Planning Director, subject to the following conditions:

1. That all development be in accordance with the plot plan titled "Convalescent Care Center-Development Plan dated September 5, 1967", as amended in red on its face and on file in the office of the Planning Director.

2. That a six-foot solid wall or fence be constructed along the southerly property line and along the easterly property line within 15 feet of Celeste Drive.

3. That all parking areas be improved in accordance with the provisions of Section 10-2.1807 of the Municipal Code. The drainage facilities for the parking area shall be approved by the Director of Public Works.

4. That a precise landscaping and irrigation plan shall be submitted for approval by the Planning Director prior to the issuance of a building permit.

5. That landscaping around each of the three buildings and their related parking areas shall be completed concurrent with their development.

6. That all landscaping, fences, and walls be maintained and that the premises be kept free of weeds, trash and other debris.

7. That a plan for lighting of the premises be approved by the Director of Public Works and the Planning Director prior to the issuance of a building permit.

8. That one non-illuminated sign for identification of the convalescent home complex shall be permitted. Said sign shall not be in excess of three feet in height, measured from the finished grade of the sidewalk and four feet in length. Precise design of the sign shall be approved by the Planning Director prior to the issuance of a building permit for the sign.

9. That all public improvements as required for approval of the tentative map of Coffee Plaza #2 Subdivision be installed or a cash deposit, savings and loan certificate, surety bond, or other instrument of credit in amount previously determined by the City Engineer to guarantee installation of these improvements shall be filed with the City Clerk prior to the issuance of a building permit for any development.

SECTION 2. DEVELOPMENT SCHEDULE. The following development schedule is hereby approved for said Planned Development Zone, P-D (34): The entire construction program be accomplished in two (2) phases as indicated in the following development schedule:

Phase I--Construction of building A along with at least 79 parking spaces, to begin on or before March 1, 1968; to be completed on or before March 1, 1969.

Phase II--Construction of buildings B and C; remainder of the required parking. Construction to begin on or before January 1, 1971; to be completed on or before January 1, 1972. This phase shall include the construction of a sufficient number of parking spaces to bring the whole development total to 112 spaces.

SECTION 3. CHANGES IN DEVELOPMENT PLAN. Any changes in the above-mentioned development plan shall be made in accordance with the provisions of Section 10-2.2708 of the Modesto Municipal Code.

SECTION 4. COMPLIANCE WITH CODE PROVISIONS, ETC. In all other respects said planned development shall be accomplished in accordance and in strict adherence to the provisions of Article 27 of Title X of the Modesto Municipal Code relating to Planned Development Zones and other applicable City laws, rules, regulations and procedures.

SECTION 5. EFFECTIVE DATE. This resolution shall not become effective unless and until the ordinance reclassifying the above-described property to Planned Development Zone, P-D (34) becomes effective.

The foregoing resolution was introduced at a regular meeting of the Council of the City of Modesto held on the 9th

day of October, 1967, by Councilman Hughes, who moved its adoption, which motion being duly seconded by Councilman Shastid, was upon roll call carried and the resolution adopted by the following vote:

AYES: Councilmen: Hughes, Mitchell, Robinson, Shastid, Simon, Smith, Mayor Davies

NOES: Councilmen: None

ABSENT: Councilmen: None

ATTEST: W. T. Chynoweth
W. T. CHYNOWETH, City Clerk

(SEAL)

APPROVED AS TO FORM:

By Elwyn W. Johnson
~~Allen James~~, City Attorney
ELWYN W. JOHNSON,

APPROVED AS TO DESCRIPTION:

BY Phillip W. Jones
PLANNING DEPARTMENT

MODESTO CITY COUNCIL
RESOLUTION NO. 67-882

A RESOLUTION APPROVING A DEVELOPMENT PLAN FOR
PLANNED-DEVELOPMENT ZONE, P-D (35).

WHEREAS, a verified application for an amendment to Section 15-3-9 of the Zoning Map was filed by Robert Bomberger on June 15, 1967, to reclassify from One-Family Residential Zone (R-1) to Multiple-Family Residential Zone (R-3), the following described property:

R-1 to R-3:

All that portion of Section 15, Township 3 South, Range 9 East, Mount Diablo Base and Meridian, in the County of Stanislaus, State of California, and more particularly described as follows:

Beginning at the West quarter corner of said Section 15 at a point on the centerline of Coffee Road, thence North $89^{\circ} 45' 50''$ East 943.00 feet; thence South $0^{\circ} 53'$ East 297.00 feet; thence along the arc of a curve to the left tangent to the last named course and having a radius of 900.00 feet, through a central angle of $29^{\circ} 57' 46''$ for a distance of 470.65 feet; thence along the arc of a curve concave to the south and having a radius of 2000.00 feet through a central angle of $0^{\circ} 34' 45''$ for a distance of 20.40 feet; thence tangent to said last named curve South $74^{\circ} 36'$ West 478.41 feet; thence along the arc of a curve to the right tangent to said last named course and having a radius of 1800.00 feet through a central angle of $14^{\circ} 31'$ for a distance of 456.05 feet; thence South $89^{\circ} 07'$ West 129.09 feet to a point on said centerline of Coffee Road; thence North $0^{\circ} 53'$ West 939.51 feet to the point of beginning.

Including also the Westerly 25 feet of Coffee Road between the South line of Lot 11, Block 12910, and the North line of Lot 1, Block 12936 of Brookdale Park No. 3 Subdivision and adjacent to the above described property,

and

WHEREAS, a public hearing was held by the Planning Commission on July 18, 1967, at which time the Planning Commission expressed a desire to hear the applicant's proposal based on a P-D Zone for the construction of a Boy Scout Center office building

on the following described portion of the above described property,
said portion being described as follows:

R-1 to P-D

All that portion of Section 15, Township 3 South, Range 9 East, Mount Diablo Base and Meridian, in the County of Stanislaus, State of California, and more particularly described as follows:

Commencing at a point on the centerline of Vera Cruz Drive on the South line of Coffee Plaza Subdivision; thence South $0^{\circ} 53'$ East 297.00 feet; thence along the arc of a curve to the left tangent to the last named course and having a radius of 900.00 feet, through a central angle of $13^{\circ} 03' 10''$ for a distance of 205.03 feet to the true point of beginning; thence South $89^{\circ} 45' 50''$ West 230.35 feet; thence South $0^{\circ} 53'$ East 333.62 feet; thence North $74^{\circ} 36'$ East 318.47 feet; thence along the arc of a curve to the right tangent to said last named course and having a radius of 2000 feet through a central angle of $0^{\circ} 34' 45''$ for a distance of 20.40 feet; thence along the arc of a curve concave to the Northeast having a radius of 900 feet through a central angle of $16^{\circ} 54' 36''$ for a distance of 265.62 feet to the true point of beginning,

and

WHEREAS, the public hearing was continued to September 5, 1967, and said application of Robert Bomberger was amended to request P-D zoning, and the hearing was adjourned to September 8, 1967, and

WHEREAS, the amended application was heard on September 8, 1967, and it was found and determined by the Planning Commission that rezoning of the property as requested in the amended application is required by public necessity, convenience and general welfare for the following reasons:

- a. The proposed development is compatible with the uses planned for the surrounding area by virtue of its institutional nature, landscaping, layout, etc.
- b. The need for such a facility in this area has been demonstrated.
- c. The proposed development is located at the intersection of two collector streets.

And,

WHEREAS, after a public hearing held on October 9, 1967, the Council found and determined that the amended application of Robert Bomberger for a planned Development Zone should be granted as consonant with public necessity, convenience and general welfare for the reasons set forth above, and

WHEREAS, the Council has introduced Ordinance No. 857-C. S. on the 9th day of October, 1967, reclassifying the above-described property from Single-Family Residential Zone, R-1, to Planned Development Zone, P-D (35).

NOW, THEREFORE, BE IT RESOLVED by the Council of the City of Modesto as follows:

SECTION 1. DEVELOPMENT PLAN. The development plan for Planned Development Zone, P-D (35), is hereby approved in accordance with the plan titled "Plot Plan, Grace A. Covell Scout Service Center", as amended in red on its face, dated September 5, 1967, which said plan is on file in the office of the Planning Director, subject to the following conditions:

1. That all development be in accordance with the plot plan titled "Plot Plan, Grace A. Covell Scout Service Center", dated September 5, 1967, as amended in red on its face and on file in the office of the Planning Director.
2. That all parking areas be improved in accordance with the provisions of Section 10-2.1807 of the Municipal Code. The drainage facilities for the parking area shall be approved by the Director of Public Works.
3. That a precise landscaping and irrigation plan shall be submitted for approval by the Planning Director prior to the issuance of a building permit.
4. That a 6-foot solid wall or fence shall be constructed along the north and west property lines to within 15 feet of the street lines.
5. That all landscaping, fences, and walls be maintained and that the premises be kept free of weeds, trash, and other debris.

6. That an enclosed area for storage and trash be provided and the property be permanently maintained in a safe and sightly condition.

7. That one non-illuminated sign for identification of the Boy Scouts Service Center shall be permitted. Said sign shall not be in excess of three feet in height measured from the finished grade of the sidewalk and four feet in length and shall be constructed of the same materials as the large office building. Precise design of the sign shall be approved by the Planning Director prior to the issuance of a building permit for this sign.

8. That all public improvements as required for approval of the tentative map of Coffee Plaza #2 Subdivision be installed or a cash deposit, savings and loan certificate, surety bond or other instrument of credit in an amount previously determined by the City Engineer to guarantee installation of these improvements shall be filed with the City Clerk prior to the issuance of a building permit for any development.

SECTION 2. DEVELOPMENT SCHEDULE. The following development schedule is hereby approved for said Planned Development Zone, P-D (39):

The entire construction program shall be accomplished in one phase. Construction to begin on or before June 1, 1968, and to be completed on or before June 1, 1969.

SECTION 3. CHANGES IN DEVELOPMENT PLAN. Any changes in the above-mentioned development plan shall be made in accordance with the provisions of Section 10-2.2708 of the Modesto Municipal Code.

SECTION 4. COMPLIANCE WITH CODE PROVISIONS, ETC. In all other respects said planned development shall be accomplished in accordance and in strict adherence to the provisions of Article 27 of Title X of the Modesto Municipal Code relating to Planned Development Zones and other applicable City laws, rules, regulations and procedures.

SECTION 5, EFFECTIVE DATE. This resolution shall not become effective unless and until the ordinance reclassifying the above-described property to Planned Development Zone, P-D (35) becomes effective.

The foregoing resolution was introduced at a regular meeting of the Council of the City of Modesto held on the 9th day of October, 1967, by Councilman Hughes, who moved its adoption, which motion being duly seconded by Councilman Shastid, was upon roll call carried and the resolution adopted by the following vote:

AYES: Councilmen: Hughes, Mitchell, Robinson, Shastid, Simon, Smith, Mayor Davies

NOES: Councilmen: None

ABSENT: Councilmen: None

ATTEST: _____

W. T. Chynoweth
W. T. Chynoweth, City Clerk

(SEAL)

APPROVED AS TO FORM:

BY Elwyn L. Johnson
Elwyn L. Johnson, City Attorney

APPROVED AS TO DESCRIPTION

BY Phillip W. Jones
Planning Department

MODESTO CITY COUNCIL
RESOLUTION NO. 67-883

A RESOLUTION APPROVING A DEVELOPMENT PLAN
FOR PLANNED-DEVELOPMENT ZONE, P-D (36).
(Robert P. Bomberger)

WHEREAS, a verified application for an amendment to
Section 15-3-9 of the Zoning Map was filed by Robert P. Bomberger
on June 15, 1967, to reclassify from One-Family Residential Zone,
R-1, to Multiple-Family Residential Zone, R-3, the following
described property:

R-1 to R-3

All that portion of Section 15, Township 3

South, Range 9 East, Mount Diablo Base and
Meridian in the County of Stanislaus, State
of California, and more particularly des-
cribed as follows:

Beginning at the West quarter corner of said
Section 15 at a point on the centerline of
Coffee Road, thence North $89^{\circ} 45' 50''$ East
943.00 feet; thence South $0^{\circ} 53'$ East 297.00
feet; thence along the arc of a curve to the
left tangent to the last named course and
having a radius of 900.00 feet, through a
central angle of $29^{\circ} 57' 46''$ for a distance
of 470.65 feet; thence along the arc of a
curve concave to the south and having a
radius of 2000.00 feet through a central
angle of $0^{\circ} 34' 45''$ for a distance of 20.40 feet;
thence tangent to said last named curve
South $74^{\circ} 36'$ West 478.41 feet; thence along
the arc of a curve to the right tangent
to said last named course and having a radius
of 1800.00 feet through a central angle of
 $14^{\circ} 31'$ for a distance of 456.05 feet; thence
South $89^{\circ} 07''$ West 129.09 feet to a point
on said centerline of Coffee Road; thence
North $0^{\circ} 53'$ West 939.51 feet to the point
of beginning.

Including also the Westerly 25 feet of Coffee
Road between the South line of Lot 11, Block
12910, and the North line of Lot 1, Block
12936 of Brookdale Park No. 3 Subdivision and
adjacent to the above described property.

and

WHEREAS, a public hearing was held on July 13, 1967
at which time the Planning Commission expressed its desire to

hear the applicant's proposal based on a P-D zone for construction of an apartment building complex on the following portion of the above described property:

R-1 to P-D

All that portion of Section 15, Township 3 South, Range 9 East, Mount Diablo Base and Meridian in the County of Stanislaus, State of California, and more particularly described as follows:

Beginning at the West quarter corner of said Section 15 at a point on centerline of Coffee Road; thence North 89° 45' 50" East 943.00 feet; thence South 0° 53' East 297.00 feet; thence along the arc of a curve to the left tangent to the last named course and having a radius of 900.00 feet, through a central angle of 2° 44' 22" for a distance of 43.03 feet; thence South 89° 45' 50" West 944.03 feet to a point on said centerline of Coffee Road; thence North 0° 53' West 340.00 feet to the point of beginning.

and

WHEREAS, the public hearing was continued to September 5, 1967, at which time it was adjourned to September 8, 1967, when said application of Robert P. Bomberger was amended to request P-D zoning, and

WHEREAS, after public hearing held on September 8, 1967, it was found and determined by the Planning Commission that rezoning of the property as requested in the amended application is required by public necessity, convenience and general welfare for the following reasons:

a. The need for such a multiple-family development in this area has been demonstrated.

b. The dwelling unit density as proposed in this planned development zone application is considerably less than the maximum number of dwelling units permitted in an R-3 zone.

c. The property fronts on a major street and a collector street.

WHEREAS, after a public hearing held on October 9, 1967, the Council found and determined that the amended application

of Robert P. Bomberger for a Planned Development Zone should be granted as consonant with public necessity, convenience and general welfare for the reasons set forth above, and

WHEREAS, the Council has introduced Ordinance No. 857 -C. S. on the 9th day of October, 1967, reclassifying the above described property from One-Family Residential Zone, R-1, to Planned Development Zone, P-D (36).

NOW, THEREFORE, BE IT RESOLVED by the Council of the City of Modesto as follows:

SECTION 1. DEVELOPMENT PLAN. The development plan for Planned Development Zone, P-D (36), is hereby approved in accordance with the plan titled "Plot Plan, Hacienda Plaza" as amended in red on its face, dated September 5, 1967, which said plan is on file in the office of the Planning Director, subject to the following conditions:

1. That all development be in accordance with the plot plan titled "Plot Plan, Hacienda Plaza," as amended in red on its face and on file in the office of the Planning Director.

2. That all parking areas be improved in accordance with the provisions of Section 10-2.1807 of the Municipal Code. The drainage facilities for the parking area shall be approved by the Director of Public Works.

3. That a precise landscaping and irrigation plan shall be submitted for approval by the Planning Director prior to the issuance of a building permit.

4. That a 6-foot solid wall or fence shall be constructed along the north and south property lines to within 15 feet of the street lines.

5. That all landscaping, fences, and walls be maintained and that the premises be kept free of weeds, trash, and other debris.

6. That enclosed areas for storage and trash be provided and the property be permanently maintained in a safe and

sightly condition.

7. That any signs to be erected as part of this P-D zone shall be governed by that part of the zoning ordinance pertaining to the multiple-family residential (R-3) zone.

8. That all public improvements as required for approval of the tentative map of Coffee Plaza #2 Subdivision be installed or a cash deposit, savings and loan certificate, surety bond or other instrument of credit in an amount previously determined by the City Engineer to guarantee installation of these improvements shall be filed with the City Clerk prior to the issuance of a building permit for any development.

SECTION 2. DEVELOPMENT SCHEDULE. The following development schedule is hereby approved for said Planned Development Zone, P-D (36): The entire construction program shall be accomplished in one phase, construction to begin on or before June 1, 1968, and to be completed on or before June 1, 1969.

SECTION 3. CHANGES IN DEVELOPMENT PLAN. Any changes in the above-mentioned development plan shall be made in accordance with the provisions of Section 10-2.2708 of the Modesto Municipal Code.

SECTION 4. COMPLIANCE WITH CODE PROVISIONS, ETC. In all other respects said planned development shall be accomplished in accordance and in strict adherence to the provisions of Article 27 of Title X of the Modesto Municipal Code relating to Planned Development Zones and other applicable City laws, rules, regulations and procedures.

SECTION 5. EFFECTIVE DATE. This resolution shall not become effective unless and until the ordinance reclassifying the above-described property to Planned Development Zone, P-D (36) becomes effective.

The foregoing resolution was introduced at a regular meeting of the Council of the City of Modesto held on the 9th

day of October, 1967, by Councilman Hughes, who moved its adoption, which motion being duly seconded by Councilman Shastid, was upon roll call carried and the resolution adopted by the following vote:

AYES: Councilmen: Hughes, Mitchell, Robinson, Shastid, Simon, Smith, Mayor Davies

NOES: Councilmen: None

ABSENT: Councilmen: None

ATTEST: W. T. Chynoweth
W. T. Chynoweth, City Clerk

(SEAL)

APPROVED AS TO FORM:

By Elwyn L. Johnson
~~Richard Johnson~~, City Attorney
ELWYN L. JOHNSON,

APPROVED AS TO DESCRIPTION:

BY Philip W. Jones
PLANNING DEPARTMENT

MODESTO CITY COUNCIL
RESOLUTION NO. 67-884

A RESOLUTION APPROVING A DEVELOPMENT PLAN FOR
PLANNED-DEVELOPMENT ZONE, P-D (33). (SANDERS)

WHEREAS, a verified application for an amendment to Sections 5-4-9 and 3-4-9 of the Zoning Map was filed by Ralph C. Sanders on June 15, 1967, to reclassify from One-Family (R-1) to Multiple-Family Zone (R-3), the following described property:

R-1 to R-3

All that portion of Sections 5 and 8 Township 4 South, Range 9 East, Mount Diablo Base and Meridian, in the County of Stanislaus, State of California, and more particularly described as follows: Lots 1 to 5, inclusive, and the East 0.057 chains of Lot 8 of the Rio Grande Colony according to the map thereof, filed in the office of the County Recorder of Stanislaus County, California, on July 5, 1912 in Volume 6 of Maps, at page 47. Including also the northerly 20 feet of Hatch Road, a 40 foot public road, adjacent to Lot 3 of the above mentioned Rio Grande Colony.

Except that portion of said Lots 1 and 2 described as commencing at the Southeast corner of said Lot 1; thence North 0° 18' West, 7.782 chains; thence North 88° 53' West, 6.047 chains; thence South 0° 26' West; 10.002 chains; thence North 46° 45' East, 3.183 chains; thence South 38° 51' East, 3.846 chains to the point of beginning.

WHEREAS, a public hearing was held on July 18, 1967, at which time the Planning Commission expressed its desire to hear the applicant's proposal based on a P-D zone for the construction of an apartment building complex on the following described property:

R-1 to P-D

All that portion of Sections 5 and 8 Township 4 South, Range 9 East, Mount Diablo Base and Meridian, in the County of Stanislaus, State of California, and more particularly described as follows: Lots 1 to 5, inclusive, and the East 0.057 chains of Lot 8 of the Rio Grande Colony, according to the map thereof, filed in the office of the County Recorder of Stanislaus County, California, on July 5, 1912 in Volume 6 of Maps, at page 47.

Except that portion of said Lots 1 and 2 described as commencing at the Southeast corner of said Lot 1; thence North 0° 18' West, 7.782 chains; thence North 88° 53' West, 6.047 chains; thence South 0° 26' West; 10.002 chains; thence North 46° 45' East, 3.183 chains; thence South 38° 51' East, 3.846 chains to the point of beginning.

Also, excepting that portion of Lots 3, 4, 5 and 8 of said Rio Grande Colony described as follows: Beginning at the southwest corner of Lot 5, thence North 88° 51' 48" West, 3.76 feet; thence North 0° 26' East, 81.065 feet; thence North 71° 14' 42" East, 510.82 feet; thence along a curve concave to the south, having a central angle of 8° 06' 39" and a Radius of 1000 feet a distance of 141.56 feet to the east line of Lot 3; thence South 0° 26' West, 100.365 feet; thence South 46° 46' 52" West, 276.27 feet; thence North 88° 51' 48" West, 415.75 feet to the point of beginning.

and

WHEREAS, the public hearing was continued to September 5, 1967, and said application was amended to request P-D zoning, and

WHEREAS, said public hearing on the amended application was then continued to September 3, 1967, at which time it was found and determined by the Planning Commission that rezoning of the property as requested in the amended application is required by public necessity, convenience and general welfare for the following reasons:

- a. The dwelling unit density as proposed in this planned development zone application is considerably less than the maximum number of dwelling units permitted in an R-3 zone.
- b. The City is able to provide the proper public facilities to serve this property.
- c. The property is accessible to existing commercial centers.

WHEREAS, after a public hearing held on October 9, 1967, the Council found and determined that the amended application of Ralph C. Sanders for a Planned Development Zone should be granted as consonant with public necessity, convenience and general welfare for the reasons set forth above, and

WHEREAS, the Council has introduced Ordinance No. 858 -
C. S. on the 9th day of October, 1967, reclassifying the above described property from Single-Family (R-1), to Planned Development Zone, P-D (33).

NOW, THEREFORE, BE IT RESOLVED by the Council of the City of Modesto as follows:

SECTION 1. DEVELOPMENT PLAN. The development plan for Planned Development Zone, P-D (33), is hereby approved in accordance

with the plan titled "Modesto Low Rent Housing, dated, 'revised 7-25-67'" as amended in red on its face, which said plan is on file in the office of the Planning Director, subject to the following conditions:

1. That all development be in accordance with the plot plan titled, "Modesto Low Rent Housing, dated, 'revised 7-25-67'", as amended in red on its face and on file in the office of the Planning Director.

2. That all parking areas be approved in accordance with the provisions of Section 10-2, 1807 of the Municipal Code. The drainage facilities for the parking area shall be approved by the Director of Public Works.

3. That a precise landscaping and irrigation plan shall be submitted for approval by the Planning Director, prior to the issuance of a building permit. Landscaping around each building and its related parking area shall be completed in accordance with the plan prior to occupancy.

4. That all landscaping, fences, and wall be maintained and that the premises be kept free of weeds, trash and other debris.

5. That the main private drive extending from Hatch Road to the turn around at the northerly end be paved to a width of 36 feet and be bounded by concrete curb and gutter on each side of the drive.

6. That 60 feet of right-of-way be dedicated for the realignment of Hatch Road as shown on the official plan prepared by the Stanislaus County Public Works Department, a copy of which is on file in the office of the Director of Public Works of the City of Modesto.

7. That Hatch Road be improved to major street standards, including curb, gutter, matching street pavement, street trees and street lights, as required by the Director of Public Works.

8. That any signs to be erected as part of this P-D zone shall be governed by that part of the Zoning Ordinance pertaining to the multiple family residential (R-3) zone.

9. That the entire development shall be served by the City Sanitary Sewer System.

10. That prior to the issuance of a building permit, the developer shall satisfy the Fire Chief and the Director of Public Works, as to the adequacy of the water supply.

11. That all required public improvements be installed or a cash deposit, savings and loan certificate, surety bond or other instrument of credit in an amount to be determined by the City Engineer, to guarantee installation of said public improvements within 18 months of the date of approval by the City Council, shall be filed with the City Clerk prior to issuance of a building permit for any development.

12. That prior to the issuance of a building permit, a new plot plan showing all changes and additions shall be submitted by the applicant.

SECTION 2. DEVELOPMENT SCHEDULE. The following development schedule is hereby approved for said Planned Development Zone, P-D (33): That the entire construction program be accomplished in one phase and that construction is to begin on or before June 30, 1963, and be completed by June 30, 1969.

SECTION 3. CHANGES IN DEVELOPMENT PLAN. Any changes in the above-mentioned development plan shall be made in accordance with the provisions of Section 10-2.2708 of the Modesto Municipal Code.

SECTION 4. COMPLIANCE WITH CODE PROVISIONS, ETC. In all other respects said planned development shall be accomplished in accordance and in strict adherence to the provisions of Article 27 of Title X of the Modesto Municipal Code relating to Planned Development Zones and other applicable City laws, rules, regulations and procedures.

SECTION 5. EFFECTIVE DATE. This resolution shall not become effective unless and until the ordinance reclassifying the

above-described property to Planned Development Zone, P-D (33) becomes effective.

The foregoing resolution was introduced at a regular meeting of the Council of the City of Modesto held on the 9th day of October, 1967, by Councilman Mitchell, who moved its adoption, which motion being duly seconded by Councilman Hughes, was upon roll call carried and the resolution adopted by the following vote:

AYES: Councilmen: Hughes, Mitchell, Robinson, Shastid, Simon, Smith, Mayor Davies

NOES: Councilmen: None

ABSENT: Councilmen: None

ATTEST: W. T. Chynoweth
W. T. Chynoweth, City Clerk

(SEAL)

APPROVED AS TO FORM:

By Elwyn L. Johnson
Elwyn L. Johnson, City Attorney

APPROVED AS TO DESCRIPTION:

By Planning Department
Planning Department

MODESTO CITY COUNCIL
RESOLUTION NO. 67-885

A RESOLUTION CONFIRMING THE REPORT OF THE SUPER-INTENDENT OF STREETS CONCERNING THE WORK OF CONSTRUCTION OF SIDEWALK ALONG CERTAIN STREETS IN THE CITY OF MODESTO IN ACCORDANCE WITH THE IMPROVEMENT DISTRICT ACT OF 1911, ASSESSING THE COST OF CONSTRUCTION AGAINST THE PARCEL OF REAL PROPERTY FRONTING UPON THE IMPROVEMENT, AND DIRECTING THE METHOD OF COLLECTION OF THE AMOUNT OF SAID LIEN. (LOTS 7 AND 8, BLOCK 413 - Vasquez)

WHEREAS, Chapter 27 of Part 3 of Division 7 (Sections 5870 et seq.) of the Streets and Highways Code of the State of California establishes a procedure pursuant to which the construction of sidewalks may be required, and

WHEREAS, the Council, did, on May 8, 1967, adopt its Resolution No. 67-365, directing the Superintendent of Streets to give notice requiring the construction of sidewalk along certain streets in the City of Modesto, as provided therein, and

WHEREAS, the Superintendent of Streets proceeded to cause the completion of the construction of sidewalk as aforesaid, in compliance with the provisions of Chapter 27 of Part 3 of Division 7 of the Streets and Highways Code, and

WHEREAS, October 9, 1967, at 8:15 P.M. in the Council Chambers, located in the City Hall, 801 11th Street, Modesto, California, was set as the time and place for a hearing and passing upon the report of the Superintendent of Streets with respect to ^{cost of} the/construction of said improvement, and

WHEREAS, upon the completion of said hearing, said Council confirmed the report of the Superintendent of Streets, as submitted, and on file in the office of the City Clerk, the cost of said work specified in Section 1 of this resolution being determined in the total amount of \$103.90.

NOW, THEREFORE, BE IT RESOLVED by the Council of the City of Modesto as follows:

SECTION 1. That the cost of the aforesaid work, being the amount of \$103.90 Dollars, be assessed as a lien against the parcel(s) of property fronting upon the work so constructed, to wit,

All that real property in the City of Modesto, County of Stanislaus, State of California, described as follows:

Lots 7 and 8 of Block 413 of the City of Modesto as per map filed December 21, 1942, in Volume 15 of Maps, Stanislaus County Records.

SECTION 2. Said assessment shall bear interest on the unpaid balance at the rate of six (6%) percent per annum, said interest to begin to run on the 31st day after the adoption of this resolution.

SECTION 3. In accordance with the provisions of Section 5893 of the California Streets and Highways Code, it is hereby ordered that the notice of said lien be delivered to the Stanislaus County Auditor, who shall enter the amount thereof on the County Assessment Book opposite the description of the particular property and the amount shall be collected together with all other taxes thereon against the property. The Director of Finance shall deliver said notice of lien to the County Auditor before the date fixed by law for the delivery of the Assessment Book to the County Board of Equalization. The lien shall be collected in accordance with the procedure prescribed in Section 5894 of the California Streets and Highways Code.

The foregoing resolution was introduced at a regular meeting of the Council of the City of Modesto held on the 9th day of October, 1967, by Councilman Hughes, who moved its adoption, which motion being duly seconded by

Councilman Simon, was upon roll call carried and the resolution adopted by the following vote:

AYES: Councilmen: Hughes, Mitchell, Robinson, Shastid, Simon, Smith, Mayor Davies

NOES: Councilmen: None

ABSENT: Councilmen: None

ATTEST: *W. T. Chynoweth*
W. T. CHYNOWETH, City Clerk

(SEAL)

APPROVED AS TO DESCRIPTION:

By _____
Public Works Department

MODESTO CITY COUNCIL
RESOLUTION NO. 67-886

A RESOLUTION CONFIRMING THE REPORT OF THE SUPER-
INTENDENT OF STREETS CONCERNING THE WORK OF CON-
STRUCTION OF SIDEWALK ALONG
CERTAIN STREETS IN THE CITY OF MODESTO IN ACCORD-
ANCE WITH THE IMPROVEMENT DISTRICT ACT OF 1911,
ASSESSING THE COST OF CONSTRUCTION AGAINST THE
PARCEL OF REAL PROPERTY FRONTING UPON THE IMPROVE-
MENT, AND DIRECTING THE METHOD OF COLLECTION OF
THE AMOUNT OF SAID LIEN. (WESTERLY HALF OF LOT 1,
BLOCK 2054 - Roy Anderson)

WHEREAS, Chapter 27 of Part 3 of Division 7 (Sections
5870 et seq.) of the Streets and Highways Code of the State of
California establishes a procedure pursuant to which the construction
of sidewalk may be required, and

WHEREAS, the Council, did, on June 12, 1967,
adopt its Resolution No. 67-481, directing the Superintendent of
Streets to give notice requiring the construction of sidewalk
along certain streets in the City of Modesto,
as provided therein, and

WHEREAS, the Superintendent of Streets proceeded to cause
the completion of the construction of sidewalk
as aforesaid, in compliance with the provisions of Chapter 27 of
Part 3 of Division 7 of the Streets and Highways Code, and

WHEREAS, October 9, 1967, at 8:15 P.M. in the
Council Chambers, located in the City Hall, 801 11th Street, Modesto,
California, was set as the time and place for a hearing and passing
upon the report of the Superintendent of Streets with respect to
the ^{cost of} construction of said improvement, and

WHEREAS, upon the completion of said hearing, said Council
confirmed the report of the Superintendent of Streets, as submitted,
and on file in the office of the City Clerk, the cost of said work
specified in Section 1 of this resolution being determined in the
total amount of \$134.80.

NOW, THEREFORE, BE IT RESOLVED by the Council of the City
of Modesto as follows:

SECTION 1. That the cost of the aforesaid work, being the amount of \$134.80 Dollars, be assessed as a lien against the parcel(s) of property fronting upon the work so constructed, to wit,

All that real property in the City of Modesto, County of Stanislaus, State of California, described as follows:

The westerly half of Lot 1 of the Santa Ana Tract, as per map filed March 24, 1924, in Volume 9 of Maps, Page 83 Stanislaus County Records.

SECTION 2. Said assessment shall bear interest on the unpaid balance at the rate of six (6%) percent per annum, said interest to begin to run on the 31st day after the adoption of this resolution.

SECTION 3. In accordance with the provisions of Section 5893 of the California Streets and Highways Code, it is hereby ordered that the notice of said lien be delivered to the Stanislaus County Auditor, who shall enter the amount thereof on the County Assessment Book opposite the description of the particular property and the amount shall be collected together with all other taxes thereon against the property. The Director of Finance shall deliver said notice of lien to the County Auditor before the date fixed by law for the delivery of the Assessment Book to the County Board of Equalization. The lien shall be collected in accordance with the procedure prescribed in Section 5894 of the California Streets and Highways Code.

The foregoing resolution was introduced at a regular meeting of the Council of the City of Modesto held on the 9th day of October, 1967, by Councilman Hughes, who moved its adoption, which motion being duly seconded by

Councilman Simon, was upon roll call carried and the resolution adopted by the following vote:

AYES: Councilmen: Hughes, Mitchell, Robinson, Shastid, Simon, Smith, Mayor Davies

NOES: Councilmen: None

ABSENT: Councilmen: None

ATTEST: *W. T. Chynoweth*
W. T. CHYNOWETH, City Clerk

(SEAL)

APPROVED AS TO DESCRIPTION:

By _____
Public Works Department

MODESTO CITY COUNCIL
RESOLUTION NO. 67-887

A RESOLUTION CONFIRMING THE REPORT OF THE SUPER-INTENDENT OF STREETS CONCERNING THE WORK OF CONSTRUCTION OF CURB, GUTTER AND SIDEWALK ALONG CERTAIN STREETS IN THE CITY OF MODESTO IN ACCORDANCE WITH THE IMPROVEMENT DISTRICT ACT OF 1911, ASSESSING THE COST OF CONSTRUCTION AGAINST THE PARCEL OF REAL PROPERTY FRONTING UPON THE IMPROVEMENT, AND DIRECTING THE METHOD OF COLLECTION OF THE AMOUNT OF SAID LIEN. (LOT 7, BLOCK 235 - Clark)

WHEREAS, Chapter 27 of Part 3 of Division 7 (Sections 5870 et seq.) of the Streets and Highways Code of the State of California establishes a procedure pursuant to which the construction of sidewalk, curb and gutter may be required, and

WHEREAS, the Council, did, on May 15, 1967, adopt its Resolution No. 67-388, directing the Superintendent of Streets to give notice requiring the construction of sidewalk, curb and gutter along certain streets in the City of Modesto, as provided therein, and

WHEREAS, the Superintendent of Streets proceeded to cause the completion of the construction of sidewalk, curb and gutter as aforesaid, in compliance with the provisions of Chapter 27 of Part 3 of Division 7 of the Streets and Highways Code, and

WHEREAS, October 9, 1967, at 8:15 P.M. in the Council Chambers, located in the City Hall, 801 11th Street, Modesto, California, was set as the time and place for a hearing and passing upon the report of the Superintendent of Streets with respect to the construction of said improvement, and

WHEREAS, upon the completion of said hearing, said Council confirmed the report of the Superintendent of Streets, as submitted, and on file in the office of the City Clerk, the cost of said work specified in Section 1 of this resolution being determined in the total amount of \$432.52.

NOW, THEREFORE, BE IT RESOLVED by the Council of the City of Modesto as follows:

SECTION 1. That the cost of the aforesaid work, being the amount of \$432.52 Dollars, be assessed as a lien against the parcel(s) of property fronting upon the work so constructed, to wit,

All that real property in the City of Modesto, County of Stanislaus, State of California, described as follows:

Lot 7, Block 235 in the CITY OF MODESTO as per map filed December 21, 1942, in Volume 15 of Maps, Stanislaus County Records.

SECTION 2. Said assessment shall bear interest on the unpaid balance at the rate of six (6%) percent per annum, said interest to begin to run on the 31st day after the adoption of this resolution.

SECTION 3. In accordance with the provisions of Section 5893 of the California Streets and Highways Code, it is hereby ordered that the notice of said lien be delivered to the Stanislaus County Auditor, who shall enter the amount thereof on the County Assessment Book opposite the description of the particular property and the amount shall be collected together with all other taxes thereon against the property. The Director of Finance shall deliver said notice of lien to the County Auditor before the date fixed by law for the delivery of the Assessment Book to the County Board of Equalization. The lien shall be collected in accordance with the procedure prescribed in Section 5894 of the California Streets and Highways Code.

The foregoing resolution was introduced at a regular meeting of the Council of the City of Modesto held on the 9th day of October, 1967, by Councilman Hughes, who moved its adoption, which motion being duly seconded by

Councilman Simon, was upon roll call carried and the resolution adopted by the following vote:

AYES: Councilmen: Hughes, Mitchell, Robinson, Shastid, Simon, Smith, Mayor Davies

NOES: Councilmen: None

ABSENT: Councilmen: None

ATTEST: W. T. Chynoweth
W. T. CHYNOWETH, City Clerk

(SEAL)

APPROVED AS TO DESCRIPTION:

By _____
Public Works Department

MODESTO CITY COUNCIL
RESOLUTION NO. 67-888

A RESOLUTION AMENDING SECTION 1(a) OF RESOLUTION NO. 62-29 ENTITLED "A RESOLUTION ESTABLISHING ONE-WAY STREETS AND ALLEYS AND ANGLE PARKING IN THE CITY OF MODESTO AND RESCINDING RESOLUTION NO. 59-191, ENTITLED 'A RESOLUTION ESTABLISHING PARKING METER ZONES, ONE-WAY STREETS AND ALLEYS AND ANGLE PARKING IN THE CITY OF MODESTO AND RESCINDING ALL PRIOR RESOLUTIONS AND REGULATIONS RELATING THERETO', AND RESCINDING ALL SUBSEQUENT RESOLUTIONS AND REGULATIONS RELATING THERETO", AND RESCINDING RESOLUTION NO. 67-854.

BE IT RESOLVED by the Council of the City of Modesto as follows:

SECTION 1. Section 1(a) of Resolution No. 62-29 entitled "A Resolution Establishing One-Way Streets and Alleys and Angle Parking in the City of Modesto and Rescinding Resolution No. 59-191, Entitled 'A Resolution Establishing Parking Meter Zones, One-Way Streets and Alleys and Angle Parking in the City of Modesto and Rescinding all Prior Resolutions and Regulations Relating Thereto', and Rescinding all Subsequent Resolutions and Regulations Relating Thereto" is hereby amended to read as follows:

(a) One-Way Streets:

5th Street, from Maze Boulevard to Sierra Drive
(southerly direction)

6th Street, from E Street to M Street
(northerly direction)

14th Street, from L Street to Needham Street
(southeasterly direction)

17th Street, from H Street to J Street
(southeasterly direction)

19th Street, from Burney Street to Downey Avenue
(northwesterly direction)

California Street, from Jefferson Street to Paradise Road
(westerly direction)

Downey Avenue, from Burney Street to McHenry Avenue
(westerly direction)

Grand Street, from D Street to Las Flores Avenue
(easterly direction)

H Street, From Washington to Burney Street
(northeasterly direction)

Haddon Avenue, from La Loma Avenue to Santa
Barbara Avenue
(easterly direction)

I Street, from Washington Street to Downey Avenue
(southwesterly direction)

Jennie Street, from Burney Street to Las Flores
Avenue
(westerly direction)

Sycamore Avenue (east portion), from Griswold
Avenue to north side of Block 724
(northerly direction)

Sycamore Avenue (west portion), from Griswold
Avenue to north side of Block 724
(southerly direction)

SECTION 2. The provisions of this resolution shall become effective as of November 1, 1967, except as they apply to Grand Street and Jennie Street. The provisions of this resolution as they apply to Grand Street and Jennie Street shall become effective and be in full force and operation when proper signs are posted by the State of California, Department of Public Works, Division of Highways.

SECTION 3. The Director of Parking and Traffic is hereby directed to implement the provisions of this resolution.

SECTION 4. Resolution No. 67-854 adopted by the Council on October 2, 1967, is hereby rescinded as of the effective date of this resolution.

The foregoing resolution was introduced at a regular meeting of the Council of the City of Modesto held on the 9th day of October, 1967, by Councilman Smith, who moved its adoption which motion being duly seconded by Councilman Hughes, was upon

roll call carried and the resolution adopted by the following vote:

AYES: Councilmen: Hughes, Mitchell, Robinson, Shastid, Simon
and Smith

NOES: Councilmen: Mayor Davies

ABSENT: Councilmen: None

ATTEST




W. T. CHYNOWETH, CITY CLERK

(SEAL)

APPROVED AS TO FORM:

BY


Elwyn L. Johnson, City Attorney

MODESTO CITY COUNCIL
RESOLUTION NO. 67-889

A RESOLUTION ESTABLISHING FLAT-RATE CHARGES
FOR WATER SERVICE TO THE CENTRAL CATHOLIC
HIGH SCHOOL

WHEREAS, Section 11-1.08 of the Modesto Municipal Code provides that "the Council shall have the power to establish by agreement or resolution the rates to be charged for providing water service to government agencies including school districts, private schools on a basis that is fair and equitable to all the parties concerned," and

WHEREAS, under this section it has been the practice to establish flat rates for water service to schools, and

WHEREAS, charges for water service to the Central Catholic High School were established by Resolution No. 66-584 on September 19, 1966, and

WHEREAS, there have been landscaping changes at the Central Catholic High School since the adoption of said charges, and

WHEREAS, a revised flat-rate water service charge to the school, taking into account the new landscaping, will be fair and equitable to both the City and the Central Catholic High School in respect to providing water service,

NOW, THEREFORE, BE IT RESOLVED by the Council of the City of Modesto that the flat-rate water service charge for the Central Catholic High School on Carpenter Road be established according to the following formula:

A. Domestic Use

36 cu. ft. /pupil/month

B. Irrigation

140,000 cu. ft. /acre/year (based on an
eight month irrigation season)

BE IT FURTHER RESOLVED by the Council that the flat-rate water service charge is hereby established in accordance with the formula set forth above based on the number of pupils enrolled in Central Catholic High School, and the area irrigated from the City water system.

- (1) 1 to 500 students.....\$ 1,151.00 per year
- (2) 500 to 800 students.....\$ 1,256.00 per year
- (3) 800 to 1,200 students....\$ 1,360.00 per year
- (4) 1,201 to 1,600 students....\$ 1,494.00 per year
- (5) 1,601 to 2,000 students....\$ 1,607.00 per year
- (6) 2,001 + students.....\$ 1,663.00 per year

BE IT FURTHER RESOLVED that the flat-rate water service charges established hereby shall be due and payable to City on November 1st of each year, commencing in 1967.

BE IT FURTHER RESOLVED that the determination of the number of pupils enrolled in said school shall be as of the 31st day of October of each year.

BE IT FURTHER RESOLVED that the Central Catholic High School shall promptly notify City of any changes in area irrigated from the City water system, and that charges shall be immediately revised in accordance with said changes. Failure to promptly notify City may be cause for immediate requirement of metering of the premises.

BE IT FURTHER RESOLVED that the City Council reserves the right to amend this resolution at any time.

BE IT FURTHER RESOLVED that Resolution No. 66-584 adopted by the City Council on September 19, 1966 is hereby rescinded.

The foregoing resolution was introduced at a regular meeting of the Council of the City of Modesto held on the 9th day of October, 1967, by Councilman Shastid, who moved its adoption, which motion being duly seconded by Councilman Robinson, was upon roll call carried and the resolution adopted by the following vote:

AYES:	Councilmen:	Hughes, Mitchell, Robinson, Shastid,
		Simon, Smith, Mayor Davies
NOES:	Councilmen:	None
ABSENT:	Councilmen:	None

ATTEST: W. T. Chynoweth
W. T. CHYNOWETH City Clerk

(SEAL)

APPROVED AS TO FORM:

By Elwyn L. Johnson
ELWYN L. JOHNSON, City Attorney

MODESTO CITY COUNCIL
RESOLUTION NO. 67-890

A RESOLUTION AUTHORIZING MODESTO CITY SCHOOLS TO DISPOSE OF
GARDEN REFUSE AT THE CITY OF MODESTO SANITARY LANDFILL

WHEREAS, the Modesto City Schools has requested permission to use the City of Modesto sanitary landfill located on the east side of Carpenter Road, south of Robertson Road, for the purpose of disposing of garden refuse, and

WHEREAS, Section 5-5.08, "Use of Disposal Area," of the Modesto Municipal Code provides that the Council may by resolution authorize the use of the disposal area for the disposition of refuse on such terms and conditions as are reasonable in the premises; and

WHEREAS, the Director of Public Works in a memorandum dated September 29, 1967 has recommended that the request of the Modesto City Schools for use of the sanitary landfill to dispose of garden refuse be approved; and

WHEREAS, the Modesto Garbage Company, Inc., has indicated that the dumping of garden refuse by Modesto City Schools can be integrated into its normal weekday operation without need of additional personnel; and

WHEREAS, Modesto Garbage Co., Inc. has agreed that a \$2.50 per load charge is reasonable for the size loads the Schools will be dumping.

NOW, THEREFORE, BE IT HEREBY RESOLVED by the Council of the City of Modesto that the request of Modesto City Schools for use of the City of Modesto sanitary landfill located on the east side of Carpenter Road, south of Robertson Road, for the purpose of disposing of garden refuse be, and it is hereby approved as recommended by the Director of Public Works in memorandum dated September 29, 1967.

The foregoing resolution was introduced at a regular meeting of the Council of the City of Modesto held on the 9th day of October, 1967 by Councilman Shastid, who moved its adoption,

which motion being duly seconded by Councilman Robinson, was upon roll call carried and the resolution adopted by the following vote:

AYES: Councilmen: Hughes, Mitchell, Robinson, Shastid,
Simon, Smith, Mayor Davies
NOES: Councilmen: None
ABSENT: Councilmen: None

ATTEST: W. T. Chynoweth
W. T. CHYNOWETH
City Clerk

MODESTO CITY COUNCIL
RESOLUTION NO. 67-891

A RESOLUTION AUTHORIZING REFUND OF OVERPAYMENT OF BUSINESS LICENSE TAX TO ALOHA CLUB FOR THE QUARTER ENDING JUNE 30, 1967

WHEREAS, Mary Molles, operator of the Aloha Club, has submitted a request for refund of overpayment of business license tax in the amount of \$172.13 for tax erroneously paid to the City of Modesto for the quarter ending June 30, 1967; and

WHEREAS, an audit performed by the Finance Department verifies overpayment by the Aloha Club in the amount of \$172.13; and

WHEREAS, the Director of Finance has recommended that the overpayment of \$172.13 be refunded.

NOW, THEREFORE, BE IT RESOLVED by the Council of the City of Modesto that the refund of overpayment of business license tax for the quarter ending June 30, 1967, in the amount of \$172.13 to the Aloha Club be, and it is hereby authorized.


The foregoing resolution was introduced at a regular meeting of the Council of the City of Modesto held on the 9th day of October, 1967, by Councilman Shastid , who moved its adoption, which motion being duly seconded by Councilman Robinson , was upon roll call carried and the resolution adopted by the following vote:

AYES: Councilmen: Hughes, Mitchell, Robinson, Shastid, Simon, Smith, Mayor Davies

NOES: Councilmen: None

ABSENT: Councilmen: None

ATTEST:



W. T. CHYNOWETH, City Clerk

MODESTO CITY COUNCIL
RESOLUTION NO. 67-892

A RESOLUTION SETTING TIME AND PLACE FOR HEARING REPORT OF SUPERINTENDENT OF STREETS ON COST OF INSTALLATION OF SIDEWALK ON THE SOUTH SIDE OF BLOCK 417 AT 102 - 112 OAK STREET (James D. Morris)

BE IT HEREBY RESOLVED by the Council of the City of Modesto that October 23, 1967 , at 7:50 P. M. in the Council Chambers, City Hall, 801 Eleventh Street, Modesto, California, is hereby set as the time and place for consideration of the report of Superintendent of Streets on the cost of installation of sidewalk on the south side of Block 417 at 102 - 112 Oak Street.

The foregoing resolution was introduced at a regular meeting of the Council of the City of Modesto held on the 9th day of October, 1967, by Councilman Shastid , who moved its adoption, which motion being duly seconded by Councilman Robinson , was upon roll call carried and the resolution adopted by the following vote:

AYES: Councilmen: Hughes, Mitchell, Robinson, Shastid, Simon,
Smith, Mayor Davies
NOES: Councilmen: None
ABSENT: Councilmen: None

ATTEST:


~~Rex E. Giddens~~, City Clerk
W. T. CHYNOWETH

MODESTO CITY COUNCIL
RESOLUTION NO. 67-893

A RESOLUTION APPROVING AGREEMENT BETWEEN THE CITY OF MODESTO AND KIRKPATRICK HOMES, INC. FOR OPTION TO PURCHASE REAL PROPERTY FOR FUTURE FIRE STATION SITE

BE IT HEREBY RESOLVED by the Council of the City of Modesto that the agreement between the City of Modesto and Kirkpatrick Homes, Inc. for option to purchase real property having 100' frontage on El Vista and 119' on Edgebrook Drive for the purchase ~~for~~ price of \$8,000 plus closing costs,

be, and it is hereby approved.

BE IT FURTHER RESOLVED that the execution of said agreement by the designated city officials be authorized.

The foregoing resolution was introduced at a regular meeting of the Council of the City of Modesto held on the 9th day of October , 1967 , by Councilman Shastid , who moved its adoption, which motion being duly seconded by Councilman Robinson , was upon roll call carried and the resolution adopted by the following vote:

AYES: Councilmen: Hughes, Mitchell, Robinson, Shastid, Simon,
Smith, Mayor Davies

NOES: Councilmen: None

ABSENT: Councilmen: None

ATTEST: W. T. Chynoweth
W. T. CHYNOWETH, CITY CLERK

MODESTO CITY COUNCIL
RESOLUTION NO. 67-894

A RESOLUTION NAMING A 60-FOOT DEDICATED AND IMPROVED STREET LOCATED EAST OF COFFEE ROAD AND APPROXIMATELY 365 FEET SOUTH OF ENSENADA DRIVE IN THE CITY OF MODESTO AS PROFESSIONAL COURT

WHEREAS, in conjunction with the development of Planned Development Zone, P-D (27), a 60-foot public street was dedicated to the city and was improved to city standards, and

WHEREAS, the developer of P-D (27), who is also the owner of all adjacent property, has requested that this street be named "Professional Court", and

WHEREAS, the proposed street name has been referred to all interested city departments, the post office department, the County Planning Department, and other local agencies, and no objection to said street name has been received, and

WHEREAS, the Planning Commission at its meeting of October 3, 1967, by Resolution No. 67-107, has recommended to the Council that the 60-foot public street located east of Coffee Road and approximately 365 feet south of Ensenada Drive be named "Professional Court,"

NOW, THEREFORE, BE IT RESOLVED by the Council of the City of Modesto as follows:

1. That the 60-foot public street east of Coffee Road and approximately 365 feet south of Ensenada Drive be officially named "Professional Court".
2. That the Director of Public Works be directed to erect street name signs accordingly.
3. That the City Clerk be directed to transmit certified copies of this resolution to the Board of Supervisors, the Director of Planning and the County Surveyor of Stanislaus County.

The foregoing resolution was introduced at a regular

meeting of the Council of the City of Modesto held on the 9th
day of October, 1967 by Councilman Shastid,
who moved its adoption, which motion being duly seconded by
Councilman Robinson, was upon roll call carried and
the resolution adopted by the following vote:

AYES: Councilmen: Hughes, Mitchell, Robinson, Shastid, Simon,
Smith, Mayor Davies

NOES: Councilmen: None

ABSENT: Councilmen: None

ATTEST: W. T. Chynoweth
W. T. CHYNOWETH, CITY CLERK

(SEAL)

APPROVED AS TO FORM:

By Elwyn L. Johnson
ELWYN L. JOHNSON, CITY ATTORNEY

MODESTO CITY COUNCIL
RESOLUTION NO. 67-895

A RESOLUTION APPROVING APPROPRIATION TRANSFER TO PROVIDE FUNDS FOR CITY OF MODESTO'S SHARE OF THE SUNRISE AVENUE SIPHON (Cost shared with Stanislaus County)

BE IT HEREBY RESOLVED BY THE COUNCIL of the City of Modesto that the following appropriation transfer(s) be approved:

Special Gas Tax Fund (207)


FROM: General Reserve	(60-01)	\$5,000
TO: Sunrise Siphon	(6741-01)	\$5,000

To provide funds for the City of Modesto's share of the Sunrise Avenue Siphon. Cost of project shared with Stanislaus County.

The foregoing resolution was introduced at a regular meeting of the Council of the City of Modesto held on the 9th day of October, 1967, by Councilman Shastid, who moved its adoption, which motion being duly seconded by Councilman Smith, was upon roll call carried and the resolution adopted by the following vote:

AYES:	Councilmen:	Hughes, Mitchell, Robinson, Shastid, Simon, Smith, Mayor Davies
NOES:	Councilmen:	None
ABSENT:	Councilmen:	None

ATTEST:


W. T. CHYNOWETH
City Clerk

MODESTO CITY COUNCIL
RESOLUTION NO. 67-896

A RESOLUTION AUTHORIZING PAYMENT OF \$5,000 TO STANISLAUS COUNTY FOR CITY OF MODESTO'S SHARE OF THE COST OF THE SUNRISE AVENUE SIPHON

WHEREAS, the Council of the City of Modesto at its meeting of November 14, 1966, by motion, declared its intent to share in the cost of the Sunrise Avenue siphon in the amount of \$5,000 if the pending Sunrise Addition inhabited annexation was successful; and


WHEREAS, the Sunrise Addition was annexed to the City of Modesto effective September 11, 1967.

NOW, THEREFORE, BE IT HEREBY RESOLVED by the Council of the City of Modesto that payment of \$5,000 to the County of Stanislaus for the City of Modesto's share of the cost of the Sunrise Avenue siphon be, and it is hereby authorized.

The foregoing resolution was introduced at a regular meeting of the Council of the City of Modesto held on the 9th day of October, 1967 by Councilman Shastid, who moved its adoption, which motion being duly seconded by Councilman Smith, was upon roll call carried and the resolution adopted by the following vote:

AYES: Councilmen: Hughes, Mitchell, Robinson, Shastid,
Simon, Smith, Mayor Davies
NOES: Councilmen: None
ABSENT: Councilmen: None

ATTEST:



W. T. CHYNOWETH
City Clerk

MODESTO CITY COUNCIL
RESOLUTION NO. 67-897

A RESOLUTION APPROVING APPROPRIATION TRANSFER OF \$265 FOR LIGHTING OF
PARKING LOT BEHIND LIBRARY

BE IT HEREBY RESOLVED BY THE COUNCIL of the City of Modesto that
the following appropriation transfer(s) be approved:

LIBRARY FUND (201)

FROM: General Reserve (60) \$265


TO: Parking Lot Lighting (5301-62) \$265

(for two outside lights for parking lot behind library for use
of patrons and library personnel. This item not budgeted)

The foregoing resolution was introduced at a regular meeting of the
Council of the City of Modesto held on the 9th day of October, 1967,
by Councilman Shastid , who moved its adoption, which motion being
duly seconded by Councilman Robinson , was upon roll call
carried and the resolution adopted by the following vote:

AYES: Councilmen: Hughes, Mitchell, Robinson, Shastid, Simon,
Smith, Mayor Davies
NOES: Councilmen: None
ABSENT: Councilmen: None

ATTEST:


W. T. CHYNOWETH
City Clerk

MODESTO CITY COUNCIL
RESOLUTION NO. 67-898

A RESOLUTION REQUIRING CERTIFICATES EVIDENCING
LOCAL ZONING COMPLIANCE BY APPLICANTS FOR STATE
OF CALIFORNIA OUTDOOR ADVERTISING PERMITS.

WHEREAS, Chapter 1252 (Sections 5250 through 5256, and Sections 5261 and 5261.5 of the Business and Professions Code) was adopted by the Legislature at the 1967 Session and will become effective on November 8, 1967, and

WHEREAS, said legislation relates to certain advertising displays located adjacent to Interstate and federal-aid primary highways in incorporated areas and provides that the Director of Public Works shall, when requested to do so, pursuant to a resolution adopted by the governing board of a city, require applicants for State outdoor advertising permits to present a certificate of local zoning compliance for such certificate, and

WHEREAS, the City of Modesto desires to require that applicants for State sign permits obtain certificates of zoning compliance from its Chief Building Official as provided for in the above-mentioned Chapter 1252,

NOW, THEREFORE, BE IT RESOLVED by the Council of the City of Modesto that applicants for State outdoor advertising permits within the city limits of the City of Modesto be required to present a certificate of local zoning compliance as provided by the above-mentioned Chapter 1252 (Sections 5250 through 5256, and Sections 5261 and 5261.5 of the Business and Professions Code of the State of California.); said certificate to be issued by the Chief Building Official of the City of Modesto.

BE IT FURTHER RESOLVED, that the City Clerk is hereby directed to furnish a certified copy of this resolution to the State of California, Department of Public Works, Outdoor Advertising Section, P.O. Box 1499, Sacramento, California, 95807.

The foregoing resolution was introduced at ^{adjourned} a regular meeting of the Council of the City of Modesto held on the 19th day of October,

1967, by Councilman Mitchell, who moved its adoption, which motion being duly seconded by Councilman Shastid, was upon roll call carried and the resolution adopted by the following vote:

AYES: Councilmen: Mitchell, Robinson, Shastid, Simon, Smith and Mayor Davies

NOES: Councilmen: None

ABSENT: Councilmen: Hughes

ATTEST: W. T. Chynoweth
W. T. CHYNOWETH, City Clerk

(SEAL)

APPROVED AS TO FORM:

By Elwyn L. Johnson
ELWYN L. JOHNSON, City Attorney

MODESTO CITY COUNCIL
RESOLUTION NO. 67-899

A RESOLUTION SETTING TIME AND PLACE FOR HEARING REQUEST OF SALVATION ARMY FOR ENCROACHMENT PERMIT TO PLACE DROP BOX BETWEEN SIDEWALK AND STREET CORNER AT 7TH AND K STREETS IN THE CITY OF MODESTO

BE IT HEREBY RESOLVED by the Council of the City of Modesto that November 6, 1967, at 4:15 P.M. in the Council Chambers, City Hall, 801 Eleventh Street, Modesto, California, is hereby set as the time and place for consideration of request of Salvation Army for encroachment permit to place drop box between sidewalk and street corner at 7th and K Streets in the City of Modesto.

The foregoing resolution was introduced at ^{an adjourned} ~~a~~ regular meeting of the Council of the City of Modesto held on the 19th day of October, 1967, by Councilman Robinson, who moved its adoption, which motion being duly seconded by Councilman Shastid, was upon roll call carried and the resolution adopted by the following vote:

AYES: Councilmen: Mitchell, Robinson, Shastid, Simon, Smith,
Mayor Davies

NOES: Councilmen: None

ABSENT: Councilmen: Hughes

ATTEST:


W. T. CHYNOWETH, CITY CLERK

MODESTO CITY COUNCIL
RESOLUTION NO. 67-900

A RESOLUTION CONFIRMING THE REPORT OF THE SUPER-INTENDENT OF STREETS CONCERNING THE WORK OF CONSTRUCTION OF SIDEWALK ALONG CERTAIN STREETS IN THE CITY OF MODESTO IN ACCORDANCE WITH THE IMPROVEMENT DISTRICT ACT OF 1911, ASSESSING THE COST OF CONSTRUCTION AGAINST THE PARCEL OF REAL PROPERTY FRONTING UPON THE IMPROVEMENT, AND DIRECTING THE METHOD OF COLLECTION OF THE AMOUNT OF SAID LIEN, AND RESCINDING RESOLUTION NO. 67-886. (WESTERLY HALF OF LOT 1, BLOCK 2054 - Roy Anderson)

WHEREAS, Chapter 27 of Part 3 of Division 7 (Sections 5870 et seq.) of the Streets and Highways Code of the State of California establishes a procedure pursuant to which the construction of sidewalk may be required, and

WHEREAS, the Council, did, on June 12, 1967, adopt its Resolution No. 67-481, directing the Superintendent of Streets to give notice requiring the construction of sidewalk along certain streets in the City of Modesto, as provided therein, and

WHEREAS, the Superintendent of Streets proceeded to cause the completion of the construction of sidewalk as aforesaid, in compliance with the provisions of Chapter 27 of Part 3 of Division 7 of the Streets and Highways Code, and

WHEREAS, October 9, 1967, at 8:15 P.M. in the Council Chambers, located in the City Hall, 801 11th Street, Modesto, California, was set as the time and place for a hearing and passing upon the report of the Superintendent of Streets with respect to the ^{cost of} construction of said improvement, and

WHEREAS, upon the completion of said hearing, said Council confirmed the report of the Superintendent of Streets, as submitted, and on file in the office of the City Clerk, the cost of said work specified in Section 1 of this resolution being determined in the total amount of \$134.80.

NOW, THEREFORE, BE IT RESOLVED by the Council of the City of Modesto as follows:

SECTION 1. That the cost of the aforesaid work, being the amount of \$134.80 Dollars, be assessed in three annual installments, as a lien against the parcel(s) of property fronting upon the work so constructed, to wit,

All that real property in the City of Modesto, County of Stanislaus, State of California, described as follows:

The westerly half of Lot 1 of the Santa Ana Tract, as per map filed March 24, 1924, in Volume 9 of Maps, Page 83 Stanislaus County Records.

SECTION 1A. Resolution No. 67-886, dated October 9, 1967, is hereby rescinded.

SECTION 2. Said assessment shall bear interest on the unpaid balance at the rate of six (6%) percent per annum, said interest to begin to run on the 31st day after the adoption of this resolution.

SECTION 3. In accordance with the provisions of Sections 5893 and 5895 of the California Streets and Highways Code, it is hereby ordered that the notice of each annual installment of said lien be delivered to the Stanislaus County Auditor, who shall enter the amount thereof on the County Assessment Book opposite the description of the particular property and the amount shall be collected together with all other taxes thereon against the property. The Director of Finance shall annually deliver said notice of lien to the County Auditor before the date fixed by law for the delivery of the Assessment Book to the County Board of Equalization. The lien shall be collected in accordance with the procedure prescribed in Section 5894 of the California Streets and Highways Code.

The foregoing resolution was introduced at ^{an adjourned} ~~a~~ regular meeting of the Council of the City of Modesto held on the 19th day of October, 1967, by Councilman Shastid who moved its adoption, which motion being duly seconded by

Councilman Smith _____, was upon roll call carried and the resolution adopted by the following vote:

AYES: Councilmen: Hughes, Mitchell, Robinson, Shastid, Simon, Smith, Mayor Davies

NOES: Councilmen: None

ABSENT: Councilmen: None

ATTEST: *W. T. Chynoweth*
W. T. CHYNOWETH, City Clerk

(SEAL)

APPROVED AS TO DESCRIPTION:

By _____
Public Works Department

MODESTO CITY COUNCIL
RESOLUTION NO. 67-901

A RESOLUTION GRANTING DRIVEWAY VARIANCE TO FRANK FRANCEK ON PROPERTY
LOCATED AT THE SOUTHEAST CORNER OF TULLY ROAD AND GRANGER AVENUE

WHEREAS, Frank Francek has requested a variance to the provisions of Section 7-1.401(a) of the Modesto Municipal Code to permit the construction of one 62-foot driveway on property located at the southeast corner of Tully Road and Granger Avenue; and

WHEREAS, Frank Francek has also requested that 45-degree angle parking with four parking spaces be permitted on his property; and

WHEREAS, Section 7-1.401(a) of the Modesto Municipal Code provides that the maximum width of any driveway shall not be more than forty-one feet as measured at the top of the curbing; and

WHEREAS, the Council of the City of Modesto has considered arguments, both oral and written, in connection with the request for the driveway variance.

NOW, THEREFORE, BE IT RESOLVED by the Council of the City of Modesto that the request of Frank Francek for a variance to Section 7-1.401(a) of the Modesto Municipal Code to permit the construction of one 62-foot driveway on the Granger Avenue side of property located at the southeast corner of Tully Road and Granger Avenue, in accordance with dimension and location indicated on the plot plan dated September 21, 1967, on file in the office of the Director of Public Works, be and it is hereby approved.

BE IT FURTHER RESOLVED that permission is hereby granted Frank Francek to install four 45° angle parking spaces on the Granger frontage of his property as indicated on the above mentioned plot plan dated September 21, 1967.

The foregoing resolution was introduced at an adjourned regular meeting of the Council of the City of Modesto held on the 19th day of October, 1967, by Councilman Robinson, who moved its adoption, which motion being duly seconded by Councilman Hughes, was upon roll call carried and the resolution adopted by the following vote:

AYES: Councilmen: Hughes, Robinson, Simon, Smith
NOES: Councilmen: Mitchell, Shastid, Mayor Davies
ABSENT: Councilmen: None

ATTEST:


W. T. CHYNOWETH, CITY CLERK

MODESTO CITY COUNCIL
RESOLUTION NO. 67-902

A RESOLUTION RESCINDING RESOLUTION NO. 67-875 ABANDONING PARK IN BLOCK 131, AND RESCINDING RESOLUTION NO. 1044-S.P. VACATING AND ABANDONING ALLEY IN BLOCK 131 KNOWN AS CHURCH WAY

BE IT HEREBY RESOLVED BY THE COUNCIL of the City of Modesto as follows:


1. Modesto City Council Resolution No. 67-875 entitled, "A Resolution Abandoning the Park in Block 131 East of St. Paul's Episcopal Church and Bounded by Eye Street, Downey Avenue and Church Way in the City of Modesto" which was adopted on the 9th day of October, 1967, is hereby rescinded.

2. Resolution No. 1044-S.P. entitled, "A Resolution Vacating and Abandoning the Alley Known as Church Way in Block 131 East of St. Paul's Episcopal Church and Bounded by Eye Street and Downey Avenue in the City of Modesto" which was adopted on the 9th day of October, 1967, is hereby rescinded.

The foregoing resolution was introduced at a regular adjourned meeting of the Council of the City of Modesto held on the 19th day of October, 1967, by Mayor Davies, who moved its adoption, which motion being duly seconded by Councilman Robinson, was upon roll call carried and the resolution adopted by the following vote:

AYES: Councilmen: Mitchell, Robinson, Shastid, Simon, Smith,
Mayor Davies
NOES: Councilmen: Hughes
ABSENT: Councilmen: None

ATTEST:


W. T. CHYNOWETH, City Clerk

MODESTO CITY COUNCIL
RESOLUTION NO. 67-903

A RESOLUTION APPROVING AGREEMENT BETWEEN THE CITY OF MODESTO AND INCORPORATED CITIES WITHIN STANISLAUS COUNTY AND BOARD OF SUPERVISORS, STANISLAUS COUNTY FOR FORMATION OF THE STANISLAUS AREA PLANNING ADVISORY ASSOCIATION

BE IT HEREBY RESOLVED by the Council of the City of Modesto that the agreement between the City of Modesto and incorporated cities within Stanislaus County and Board of Supervisors, Stanislaus County for formation of the Stanislaus Area Planning Advisory Association be, and it is hereby approved.

BE IT FURTHER RESOLVED that the execution of said agreement by the designated city officials be authorized.

The foregoing resolution was introduced at ^{an adjourned} ~~a~~ regular meeting of the Council of the City of Modesto held on the 19th day of October , 1967 , by Councilman Smith , who moved its adoption, which motion being duly seconded by Councilman Simon , was upon roll call carried and the resolution adopted by the following vote:

AYES: Councilmen: Hughes, Mitchell, Robinson, Shastid, Simon, Smith, Mayor Davies

NOES: Councilmen: None

ABSENT: Councilmen: None

ATTEST:


W. T. CHYNOWETH, CITY CLERK

MODESTO CITY COUNCIL
RESOLUTION NO. 67-904

A RESOLUTION OF INTENTION OF THE COUNCIL OF THE
CITY OF MODESTO TO CALL A SPECIAL ELECTION TO
ANNEX TERRITORY TO THE CITY OF MODESTO.
(EAST BRIGGSMORE ADDITION)

WHEREAS, on the 6th day of October, 1967, a
petition proposing that the following described new territory, to
wit, EAST BRIGGSMORE ADDITION, be annexed to the
City of Modesto, was duly received by the Council of the City of
Modesto, and

WHEREAS, said petition is signed by not less than one-
fourth (1/4) of the qualified electors residing within said
described territory as shown by the County registration of voters,
and

WHEREAS, said petition contains said description of the
said new territory proposed to be annexed to said City of Modesto,

NOW, THEREFORE, it is hereby resolved that it is the
intention of this Council to call a special election for the pur-
pose of submitting to the electors residing within the hereinafter
described territory the question whether or not said described
territory should be annexed to said City of Modesto, and the
property therein subjected to taxation after annexation equally
with the property within the City, to pay the bonded indebtedness
of the City of Modesto for the acquisition, construction or com-
pletion of municipal improvements outstanding or authorized at the
date of the first publication of the notice of the election. Said
territory is described as attached hereto.

Said territory shall be designated and referred to upon
election ballots as EAST BRIGGSMORE ADDITION.

Any person owning real property within the said described
territory may appear before the Council of the City of Modesto on
the 13th day of November, 1967, at the hour of 7:50
o'clock P.M., at the Council Chambers located in the City Hall,
801 - 11th Street, Modesto, California, concerning written protest
against the annexation filed pursuant to Government Code Section 35120.

The foregoing resolution was introduced at ^{an adjourned} a regular meeting of the Council of the City of Modesto held on the 19th day of October, 1967, by Councilman Robinson, who moved its adoption, which motion being duly seconded by Councilman Shastid, was upon roll call carried and the resolution adopted by the following vote:

AYES: Councilmen: Mitchell, Robinson, Shastid, Simon, Smith,
Mayor Davies

NOES: Councilmen: None

ABSENT: Councilmen: Hughes

ATTEST: W. T. Chynoweth
W. T. CHYNOWETH, City Clerk

(SEAL)

APPROVED AS TO FORM:

By Elwyn L. Johnson
ELWYN L. JOHNSON, City Attorney

APPROVED AS TO DESCRIPTION:

By Paul Jones
Public Works Department
9-12-67

All that real property in the State of California, County of Stanislaus, being a portion of Sections 16 and 21, Township 3 South, Range 9 East, Mount Diablo Base and Meridian, described as follows:

Beginning at a point on the existing City Limits as established by a Northeastern corner of the GLENN ADDITION (125), as per description filed January 9, 1962, as Instrument 995, Stanislaus County Records, said point being South 0° 47' East, 20.00 feet from the section line common to Sections 16 and 21, said section line being the center line of East Granger Avenue; thence along the existing City Limits, said line being parallel with and 20.00 feet, at right angles, Southerly from said section line, North 89° 37' West, 47.00 feet; thence along the existing City Limits, said line being an Eastern line of the Glenn Addition, North 0° 47' West, 40.00 feet, to the Southwestern corner of the CAMELLIA GARDENS TRACT, as per map filed June 19, 1950, in Volume 17 of Maps, Page 5, Stanislaus County Records; thence continuing along the existing City Limits, said line being the Eastern line of the Glenn Addition and the Western line of the Camellia Gardens Tract, and also being parallel with and 13.00 feet, at right angles, Westerly from the Eastern line of a 20 foot alley in Block 1238, North 0° 47' West, 130.00 feet, to the Northeastern corner of the Glenn Addition and a Southeastern corner of the McHENRY VILLAGE ADDITION (60), as per description filed May 11, 1954, as Instrument 11745, Stanislaus County Records;

Thence along the existing City Limits, said line being the Eastern line of the McHenry Village Addition and the Western line of the Camellia Gardens Tract, North 0° 47' West, 631.80 feet, to the Northwestern corner of the Camellia Gardens Tract and the Southern line of the Modesto Irrigation District Lateral Number 3; thence along the existing City Limits, said line being the Northern line of the McHenry Village Addition and the Southern line of Lateral Number 3, North 70° 34' West, 21.78 feet, to the Southeastern corner of the RACQUET CLUB ADDITION (76), as per description filed July 30, 1957, as Instrument 19002, Stanislaus County Records;

Thence along the existing City Limits, said line being the Eastern line of the Racquet Club Addition, North 0° 47' West, 106.56 feet, to a point on the Northern line of Lateral Number 3, said point being the Southwestern corner of the FELLOWSHIP HOMES ADDITION (167), as per description filed October 5, 1964, as Instrument 39594, Stanislaus County Records;

Thence along the existing City Limits, said line being the Southern line of the Fellowship Homes Addition and the Northern line of Lateral Number 3, South 70° 34' East, 644.60 feet, to the Southeastern corner of the Fellowship Homes Addition; thence along the existing City Limits, said line being the Eastern line of the Fellowship Homes Addition, North 0° 53' West, 753.61 feet, to the Northeastern corner of the Fellowship Homes Addition and a point on a Southern line of the NORTHEAST ADDITION (78), as per description filed January 31, 1958, as Instrument 2427, Stanislaus County Records;

Thence along the existing City Limits, said line being a Southern line of the Northeast Addition and the Northern line of a 60 foot public road known as Norwegian Avenue, as shown on the map of McHENRY VILLAGE SUBDIVISION NO. 1, as per map filed August 25, 1954, in Volume 18 of Maps, Page 5, Stanislaus County Records, South 89° 38' East, 557.18 feet, to an Eastern line of the Northeast Addition; thence along the existing City Limits, said line being an Eastern line of the Northeast Addition and the Western line of a 60 foot public road known as Sunrise Avenue, as shown on the map of McHenry Village Subdivision No. 1 and McHENRY VILLAGE SUBDIVISION NO. 2, as per map filed August 22, 1955, in Volume 18 of Maps, Page 34, Stanislaus County Records, North 0° 52' West, 512.30 feet, to a point on the Southern line of a 60 foot public road known as Tokay Avenue, as shown on the map of McHenry Village Subdivision No. 2, said point being on the Southern line of the SYLVAN ADDITION (113), as per description filed September 8, 1960, as Instrument 25490, Stanislaus County Records;

Thence along the existing City Limits, said line being the Southern line of said Sylvan Addition and the Easterly extension of the Southern line of Tokay Avenue, South 89° 36' East, 30.00 feet, to the Southeastern corner of said Sylvan Addition and a point on the North-South quarter section line of Section 16; thence along the existing City Limits, said line being the North-South quarter section line and the Eastern line of the Sylvan Addition, North 0° 52' West, 690.00 feet, to the Northeastern corner of the Sylvan Addition and the interior quarter corner of Section 16, said point also being on a Southern line of the Northeast Addition;

Thence along the existing City Limits, said line being a Southern line of the Northeast Addition and the East-West quarter section line and the Northern line of REVARD MANOR, as per map filed June 23, 1952, in Volume 17 of Maps, Page 38, Stanislaus County Records, South 89° 36' East, 27.00 feet, to a Southeastern corner of the Northeast Addition and the Southwestern corner of the MONTGOMERY VILLAGE ADDITION (100), as per description filed August 3, 1959, as Instrument 22312, Stanislaus County Records;

Thence along the existing City Limits, said line being the Southern line of the Montgomery Village Addition and the East-West quarter section line and the Northern line of Revard Manor, South 89° 36' East, 660.84 feet, to the Southeastern corner of Montgomery Village Addition and the Southwestern corner of the EAST FLOYD ADDITION (104), as per description filed January 21, 1960, as Instrument 1678, Stanislaus County Records;

Thence along the existing City Limits, said line being the Southern line of the East Floyd Addition and the East-West quarter section line and the Northern line of Revard Manor, South 89° 36' East, 511.35 feet, to the Northeastern corner of Revard Manor and the Northwestern corner of the ATHENS ADDITION (141), as per description filed November 19, 1962, as Instrument 43543, Stanislaus County Records;

Thence along the existing City Limits, said line being the Western line of the Athens Addition, South 0° 58' East, 616.04 feet, to the Southwestern corner of the Athens Addition; thence along the existing City Limits, said line being the Southern line of the Athens Addition, South 89° 35' 30" East, 389.14 feet, to the Northeastern corner of property conveyed to Albert R. Muth, et ux, by Deed recorded December 31, 1952, Instrument 31187, Stanislaus County Records;

Thence leaving the existing City Limits and along the Eastern line of said Muth property, South 0° 58' East, 616.00 feet, to a point on the center line of a 40 foot public road known as Norwegian Avenue; thence along said center line, North 89) 36' West, 949.01 feet, to the Northerly extension of the Eastern line of REGINA HEIGHTS, as per map filed January 20, 1953, in Volume 17 of Maps, Page 48, Stanislaus County Records;

Thence along said Northerly extension of the Eastern line of Regina Heights, South 1° 00' East, 406.36 feet, to the Northeastern corner of Regina Heights; thence along the Eastern line of Regina Heights, South 1° 00' East, 745.95 feet, to the Southeastern corner of Regina Heights and a point on the Northern line of Modesto Irrigation District Lateral Number 3; thence along the Northern line of Lateral Number 3, South 70° 34' East, 370.00 feet, to the Northerly extension of the Eastern line of GENEVA HEIGHTS, as per map filed June 28, 1955, in Volume 18 of Maps, Page 29, Stanislaus County Records; thence along said Northerly extension, South 0° 42' East, 135.85 feet, to a point on the section line common to Sections 16 and 21; thence along said section line, North 89° 37' West, 990.69 feet, to the point of beginning, containing 92.170 Acres, more or less.

MODESTO CITY COUNCIL
RESOLUTION NO. 67-905

A RESOLUTION SETTING TIME AND PLACE FOR HEARING PROPOSED AMENDMENT TO CHAPTER 2 OF TITLE X OF THE MODESTO MUNICIPAL CODE (ZONING REGULATIONS) - EXTENSION OF USES ACROSS ZONE BOUNDARY LINES

WHEREAS, the Modesto City Planning Commission in Resolution No. 67-104 has recommended to the Modesto City Council proposed amendment to Chapter 2 of Title X of the Modesto Municipal Code (Zoning Regulations) relating to the proposed establishment of criteria or required showings upon which to base variances for extension of a use across a zone boundary line; and

WHEREAS, the proposed amendment to the zoning regulations (the addition of Section 10-2.2003.1 to the Municipal Code) reads as follows:

SEC. 10-2.2003.1 REQUIRED SHOWING FOR EXTENSION OF A USE ACROSS A ZONE BOUNDARY LINE. Before the Board of Zoning Adjustment may permit a use authorized on either portion of a lot divided by a zone boundary to extend into the other portion of the lot as provided in Section 10-2.1904(d), it shall be shown:

(a) That permitting such extension of a use will not be materially detrimental to the public welfare or injurious to the property or improvements in such vicinity and zones in which the property is located.

(b) That permitting such extension of a use will maintain the degree of compatibility made the purpose of this Chapter with respect to the particular use on the particular site and in consideration of other existing and potential uses within the general area in which such extension is proposed.

(c) That permitting such extension of a use will not adversely affect the comprehensive General Plan.

When permitting such extension as provided in Section 10-2.1904(d) the Board may impose such conditions as it deems necessary or desirable to protect the public health, safety, or welfare, in accordance with the purpose and intent of this Chapter. Applications, notices, hearings and appeals shall be in accordance with the provisions of this Article for conditional use permits and variances.

NOW, THEREFORE, BE IT RESOLVED by the Council of the City of Modesto that November 13, 1967 at 8:00 P.M. in the Council Chambers, City Hall, 801 Eleventh Street, Modesto, California, is hereby set as the time and place for consideration of the proposed amendment to the zoning regulations as outlined above.

The foregoing resolution was introduced at an adjourned regular meeting of the Council of the City of Modesto held on the 19th day of October, 1967,


by Councilman Robinson, who moved its adoption, which motion being duly seconded by Councilman Shastid , was upon roll call carried and the resolution adopted by the following vote:

AYES: Councilmen: Mitchell, Robinson, Shastid, Simon, Smith,
Mayor Davies

NOES: Councilmen: None

ABSENT: Councilmen: Hughes

ATTEST:



W. T. CHYNOWETH
City Clerk

MODESTO CITY COUNCIL
RESOLUTION NO. 67-906

A RESOLUTION APPOINTING HENRY L. FOGLE A MEMBER OF THE MODESTO
CITY PERSONNEL COMMISSION

WHEREAS, Section 1100 of the Charter of the City of Modesto requires the City Council to appoint members to various Boards and Commissions, and

WHEREAS, John W. Hoge resigned from said commission effective October 2, 1967;


NOW, THEREFORE, BE IT RESOLVED by the Council of the City of Modesto that Henry L. Fogle be, and he is hereby appointed a member of the Modesto City Personnel Commission for a term to expire January 1, 1970 (term to begin October 19, 1967).

BE IT FURTHER RESOLVED that the City Clerk is hereby directed to transmit a copy of this resolution to the newly appointed member of the Personnel Commission and the Secretary thereof.

The foregoing resolution was introduced at an adjourned regular meeting of the Council of the City of Modesto held on the 19th day of October, 1967, by Councilman Simon, who moved its adoption, which motion being duly seconded by Councilman Robinson, was upon roll call carried and the resolution adopted by the following vote:

AYES: Councilmen: Hughes, Mitchell, Robinson, Shastid, Simon,
Smith, Mayor Davies
NOES: Councilmen: None
ABSENT: Councilmen: None

ATTEST:


W. T. CHYNOWETH, CITY CLERK

MODESTO CITY COUNCIL
RESOLUTION NO. 67-907

A RESOLUTION PROCLAIMING THE WEEK OF
OCTOBER 29, 1967 TO NOVEMBER 4, 1967,
AS INTERNATIONAL KEY CLUB WEEK, AND
COMMENDING THE KEY CLUB OF DOWNEY HIGH
SCHOOL

WHEREAS, KEY CLUB INTERNATIONAL is a forty-two year old
organization sponsored by the Kiwanis Club, and

WHEREAS, Key Club International is a service organization
composed of 3100 clubs with a membership of 85,000 boys, and

WHEREAS, organizations of this type are a great asset to
any community and contribute greatly to the present and future wel-
fare of our City and its surrounding areas, because members of such
clubs will become our future leaders and law makers, and

WHEREAS, the Key Club of Downey High School last year alone
performed over sixty community and service projects, and

NOW, THEREFORE, BE IT RESOLVED by the Council of the City
of Modesto that it hereby proclaims the week of October 29, 1967 to
November 4, 1967, as International Key Club Week.

BE IT FURTHER RESOLVED that the Key Club International,
and especially the Key Club of Downey High School are hereby commended
for their efforts expended in community and service projects of all
types.

BE IT FURTHER RESOLVED that the City Clerk is hereby directed
to furnish a certified copy of this resolution to the Key Club of
Downey High School.

The foregoing resolution was introduced at a regular meeting
of the Council of the City of Modesto held on the 23rd day of October,
1967, by Councilman Shastid, who moved its adoption, which
motion being duly seconded by Councilman Smith, was upon roll
call carried and the resolution adopted by the following vote:

AYES: Councilmen: Hughes, Mitchell, Shastid, Simon, Smith,
Mayor Davies

NOES: Councilmen: None

ABSENT: Councilmen: Robinson

ATTEST: *W. T. Chynoweth*
W. T. CHYNOWETH, City Clerk

(SEAL)

APPROVED AS TO FORM:

BY *Elwyn L. Johnson*
ELWYN L. JOHNSON, City Attorney

MODESTO CITY COUNCIL
RESOLUTION NO. 67-908

A RESOLUTION ACCEPTING THE BID OF GEORGE REED, INC. FOR CONSTRUCTION OF VEHICULAR PARKING LOT ON THE EAST SIDE OF 10TH STREET BETWEEN K AND L STREETS (SEARS PROPERTY NORTH OF TRAILWAYS BUS DEPOT)

WHEREAS, Resolution No. 67-840 , adopted by the Council of the City of Modesto on October 2, 1967 , approved the plans and specifications for the construction of a vehicular parking lot on the east side of 10th Street between K and L Streets (Sears property north of Trailways Bus Depot) and authorized the calling for bids, and

WHEREAS, the bids received for the construction of the vehicular parking lot were opened at 2:00 P.M. on October 18, 1967 and later tabulated by the Parking & Traffic Dept. for the consideration of the Council, and

WHEREAS, the Director of Parking & Traffic has recommended that the bid of George Reed, Inc. in the amount of \$5,748 be accepted as the lowest responsible bid.

NOW, THEREFORE, BE IT RESOLVED by the Council of the City of Modesto that the bid of George Reed, Inc. in the amount of \$5,748 be accepted and the execution of a contract for the completion of the project by the City's designated officials be authorized.

The foregoing resolution was introduced at a regular meeting of the Council of the City of Modesto held on the 23rd day of October , 1967 , by Councilman Smith , who moved its adoption, which motion being duly seconded by Councilman Simon , was upon roll call carried and the resolution adopted by the following vote:

AYES: Councilmen: Hughes, Mitchell, Shastid, Simon, Smith,
Mayor Davies
NOES: Councilmen: None
ABSENT: Councilmen: Robinson

ATTEST:

W. T. Chynoweth
W. T. CHYNOWETH, City Clerk

MODESTO CITY COUNCIL
RESOLUTION NO. 67-908A

A RESOLUTION APPROVING APPROPRIATION TRANSFER TO COVER ADDITIONAL COST OF CONSTRUCTION OF PARKING LOT #26 (Sears Lot)

BE IT HEREBY RESOLVED BY THE COUNCIL of the City of Modesto that the following appropriation transfer(s) be approved:

FUND 209


FROM:	Parking & Traffic General Reserve	(57-60)	\$400.00
TO:	Parking & Traffic Develop Lot #26 (Sears)	(57-6223)	\$400.00

(Bids on the construction of the new Sears Lot were received somewhat higher than estimated. In order to cover the lowest bid (\$5,748.00) and engineering and contingency costs an additional \$400 is needed.)

The foregoing resolution was introduced at a regular meeting of the Council of the City of Modesto held on the 23rd day of October, 1967, by Councilman Smith, who moved its adoption, which motion being duly seconded by Councilman Simon, was upon roll call carried and the resolution adopted by the following vote:

AYES:	Councilmen:	Hughes, Mitchell, Shastid, Simon, Smith, Mayor Davies
NOES:	Councilmen:	None
ABSENT:	Councilmen:	Robinson

ATTEST:



W. T. CHYNOWETH
City Clerk

MODESTO CITY COUNCIL
RESOLUTION NO. 67-909

A RESOLUTION OF THE COUNCIL OF THE CITY OF
MODESTO ANNEXING TERRITORY TO THE MODESTO
MUNICIPAL SEWER DISTRICT NO. 1 AND FIXING
AND DETERMINING ITS BOUNDARIES. (SUNRISE ADDITION)

WHEREAS, the Council (herein called the "Council")
of the City of Modesto (herein called the "City") heretofore on
August 15, 1966, duly adopted Resolution No. 66-543, which was
recorded in the office of the County Recorder of Stanislaus
County on August 16, 1966, and which established the Modesto
Municipal Sewer District No. 1, and

WHEREAS, the Council heretofore on September 11,
1967, duly adopted Resolution No. 67-773 (herein called
the "resolution") determining that the public interest and con-
venience require that certain territory designated as Modesto
Municipal Sewer District No. 1 Annexation No. 8 be annexed
to the Modesto Municipal Sewer District No. 1, setting forth a
general description of the area proposed to be annexed, and naming
a time and place for hearing on annexation of the territory pro-
posed to be annexed and providing for notice thereof, and

WHEREAS, the resolution, together with the names of
the members of the Council voting for and against it, was posted,
mailed to property owners in the area proposed to be annexed and
published in the time, form and manner required by the resolution
and by the Municipal Sewer and Water Facilities Law of 1911
(California Health and Safety Code Sections 4600, et seq., herein
called the "Law") as evidenced by the affidavit of posting and
mailing and the affidavit of publication of the resolution on
file in the office of the City Clerk, and

WHEREAS, on Monday, October 23, 1967,
at the hour of 7:45 P.M., at the Council Chambers, City
Hall, 801 - 11th Street, Modesto, California, said hearing was
duly held and no objections were presented to the Council to the
annexation of the area proposed to be annexed or to the inclusion
of any lands in the District except:

No objections.

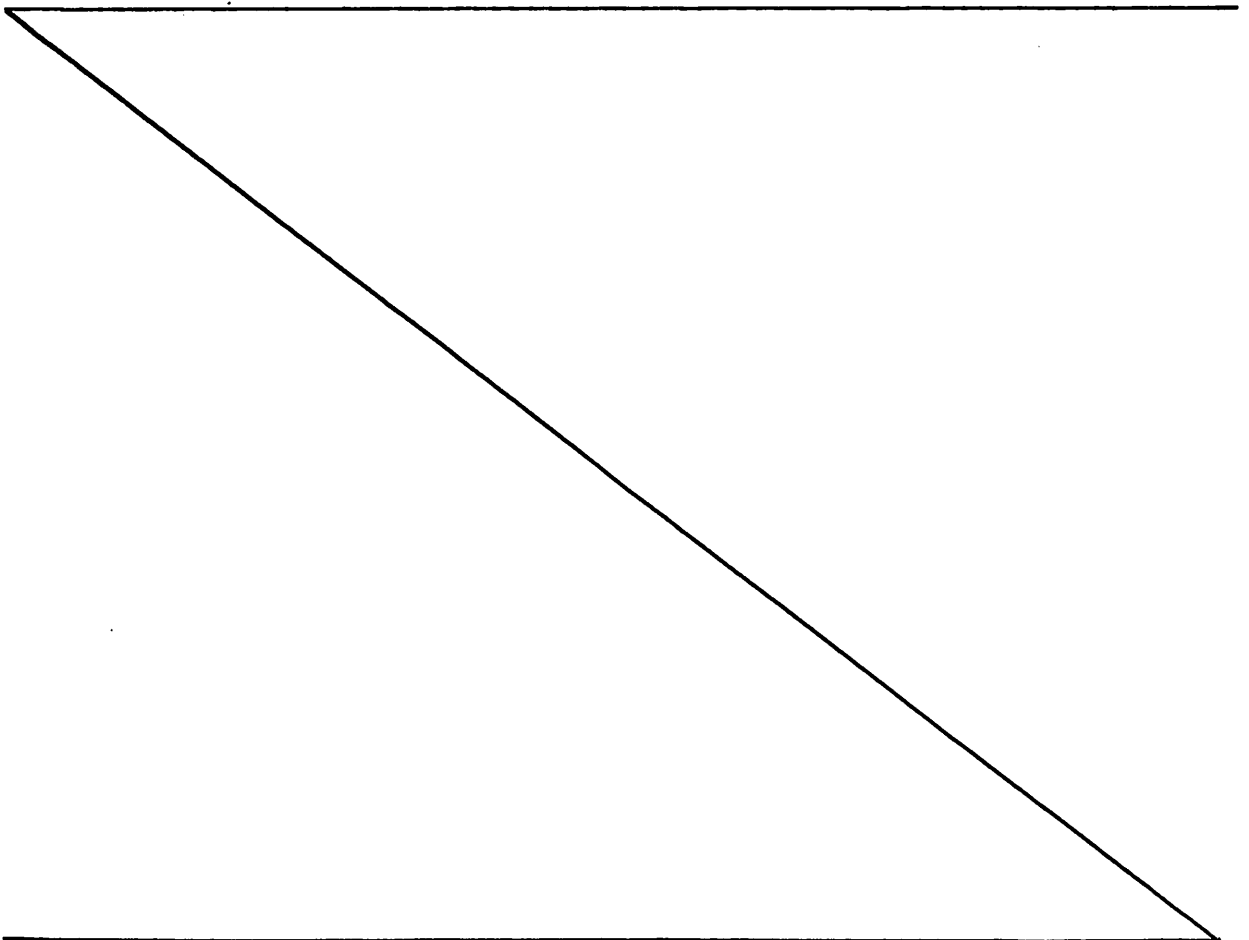
NOW, THEREFORE, BE IT RESOLVED by the Council of the City of Modesto, as follows:

SECTION 1. Any and all objections to the annexation of the territory designated as Modesto Municipal Sewer District No. 1 Annexation No. 8 to the Modesto Municipal Sewer District No. 1 or to the inclusion of any lands in said annexation are hereby overruled.

SECTION 2. The Council hereby determines that no territory or land is included within the boundaries of the territory proposed to be annexed to said Modesto Municipal Sewer District No. 1 which will not be benefited by said district.

SECTION 3. The Council hereby annexes that certain territory designated as Modesto Municipal Sewer District No. 1 Annexation No. 8 to the Modesto Municipal Sewer District No. 1.

SECTION 4. The boundaries of the territory designated as Modesto Municipal Sewer District No. 1 Annexation No. 8, which is hereby annexed to the Modesto Municipal Sewer District No. 1, are hereby established, fixed and finally determined to be as follows:



All that real property in the State of California, County of Stanislaus, being a portion of Section 21, Township 3 South, Range 9 East, Mount Diablo Base and Meridian, described as follows:

Beginning at a point on the existing City Limits as established by the Northwestern corner of the FAIR ADDITION (151), as per description filed February 8, 1963, as Instrument 5123, Stanislaus County Records, said point being Southerly 20.00 feet and Westerly 25.00 feet from the West quarter corner of Section 21, and also being the intersection of the Westerly extension of the Southern line of 40 foot East Roseburg Avenue and a line which is parallel with and 25.00 feet, measured at right angles, Westerly from the West line of Section 21 and the center line of 86 foot McHenry Avenue; thence along said parallel line and the existing City Limits as established by the Eastern line of the NORTH CENTRAL ADDITION (49), as per description filed July 15, 1953, as Instrument 17507, Stanislaus County Records, North $0^{\circ} 56'$ West, 350.33 feet to the Southwestern corner of the HELM ADDITION (142), as per description filed December 13, 1962, as Instrument 46565, Stanislaus County Records; thence along the existing City Limits on the Southern line of said Helm Addition, South $89^{\circ} 48' 35''$ East, 674.85 feet to the Southeastern corner of the Helm Addition; thence leaving the City Limits and along lines established by the MENSINGER TRACT NO. 4, as per map filed August 1, 1946, in Volume 14 of Maps, Page 68, Stanislaus County Records, the following bearings and distances: South $89^{\circ} 48' 35''$ East, 10.00 feet to the Western line of a 10 foot alley in Block 1130; thence along the Western line of said alley, South $0^{\circ} 56' 45''$ East, 235.00 feet to the Westerly extension of the Northern line of Lot 2 of Block 1130; thence along said Northern line and its Westerly and Easterly extensions, South $89^{\circ} 48' 35''$ East, 162.43 feet to the center line of 60 foot Collier Avenue; thence along said center line, South $0^{\circ} 55' 35''$ East, 0.22 feet to the Westerly extension of the Northern line of the South half of Lot 27 in Block 1128; thence along said Westerly extension and the Northern line, South $89^{\circ} 49'$ East, 152.50 feet to the Western line of a 20 foot alley in Block 1128; thence along said Western line of the alley, North $0^{\circ} 55' 35''$ West, 10.00 feet to the Westerly extension of the Northern line of Lot 22 in Block 1128; thence along said Northern line and its Westerly and Easterly extensions, South $89^{\circ} 49'$ East, 172.50 feet to the center line of 60 foot Trombetta Avenue; thence along said center line, South $0^{\circ} 55' 35''$ East, 12.50 feet to the Westerly extension of the Northern line of the South half of Lot 22 in Block 1127; thence along said Westerly extension and said Northern line, South $89^{\circ} 49'$ East, 152.44 feet to the Western line of a 20 foot alley in Block 1127; thence along said Western line and the Western line of the alley in Block 1136, North $0^{\circ} 54'$ West, 1013.13 feet; thence leaving the Mensinger Tract No. 4 and along the Westerly extension and the Northern line of the South half of Lot 2 of the SUBDIVISION OF LOTS 21 AND 22 OF THE MENSINGER COLONY, as per map filed April 15, 1927, in Volume 11 of Maps, Page 2, Stanislaus County Records, South $89^{\circ} 48'$ East, 350.70 feet to the Eastern line of said Lot 2; thence along the Eastern line of Lot 2, said line also being the Western line of Lot 24 of the MENSINGER COLONY, as per map filed May 18, 1909, in Volume 4 of Maps, Page 25, Stanislaus County Records, North $0^{\circ} 54'$ West, 214.45 feet to the Northern line of Lot 24; thence along the Northern line of Lots 24, 25 and 28, said line being the Northern line of the South half of the Northwest quarter of Section 21 and the center line of 50 foot East Orangeburg Avenue, South $89^{\circ} 48'$ East, 793.33 feet to a line which is parallel with and 197.00 feet, measured at right angles, Westerly from the Eastern line of Lot 28; thence along said parallel line, South $0^{\circ} 49'$ East, 306.11 feet to a line which is parallel with and 306.11 feet, measured at right angles, Southerly from the Northern line of Lot 28; thence along said parallel line, South $89^{\circ} 48'$ East, 32.00 feet to a line which is parallel with and 165.00 feet, measured at right angles, Westerly from the Eastern line of Lot 28;

thence along said parallel line, South 0° 49' East, 213.44 feet to a line which is parallel with and 140.00 feet, measured at right angles, Northerly from the Southern line of Lot 28; thence along said parallel line, South 89° 48' East, 165.00 feet to the Eastern line of Lot 28, said Eastern line being the North-South quarter section line of Section 21; thence along the Eastern line of Lot 28 and the quarter section line, South 0° 48' 30" East, 140.00 feet to the Southeastern corner of Lot 28 and the center line of 50 foot Dawn Drive as shown on the map of SUNRISE HOMES, as per map filed June 25, 1945, in Volume 14 of Maps, Page 36, Stanislaus County Records; thence along the center line of Dawn Drive, South 89° 45' 10" East, 660.84 feet to the center line of 60 foot Sarah Avenue, said line being the Eastern line of the West half of the Southwest quarter of the Northeast quarter of Section 21; thence along said center line, South 0° 40' 20" East, 8.57 feet to the Westerly extension of the Northern line of Lot 13 of Block 1142, as shown on the map of the SUTTER SCHOOL TRACT, as per map filed July 20, 1949, in Volume 16 of Maps, Page 60, Stanislaus County Records; thence along said Northern line and its Westerly and Easterly extensions, North 89° 08' 40" East, 177.00 feet to the Eastern line of a 20 foot alley in Block 1142; thence along said Eastern line and the Western line of Lot 12 of Block 1142, North 0° 40' 20" West, 162.62 feet to the Northwestern line of Lot 11; thence along the Northwestern line of Lots 11, 10, 9, 8 and the Western 19.32 feet of Lot 7, North 50° 25' East, 239.32 feet; thence along the Northwestern line of the Eastern 35.70 feet of Lot 7 and all of Lot 6, North 51° 39' 30" East, 90.71 feet to the Northeastern line of Lot 6; thence along said Northeastern line of Lot 6 and its Southeasterly extension, South 39° 35' East, 183.20 feet to the Southeastern line of Badgley Drive; thence along said Southeastern line, South 50° 25' West, 6.96 feet to the Northeastern corner of Lot 12 of Block 1121 of the Sutter School Tract; thence along the Northeastern line of Lot 12, South 39° 35' East, 113.79 feet to the Southeastern corner of Lot 12 and the Southwestern corner of Lot 13, said point being on the Northwestern line of the Modesto Irrigation District Lateral Number 4; thence along the Southeastern line of Lot 13 and the Northwestern line of said Lateral Number 4, North 49° 30' 40" East, 58.10 feet to the center line of 40 foot El Vecino Avenue, said line being the Eastern line of the Southwest quarter of the Northeast quarter of Section 21; thence along said quarter quarter section line, South 0° 39' 30" East, 156.26 feet to a point on the Southeastern line of Lateral Number 4, said point being on the existing City Limits as established by the Northern corner of the EL VECINO NO. 2 ADDITION (182), as per description filed September 28, 1965, as Instrument 37540, Stanislaus County Records; thence along the Southeastern line of Lateral Number 4 and the existing City Limits, South 49° 30' 40" West, 860.10 feet to the Western line of said El Vecino No. 2 Addition; thence leaving the City Limits and continuing along the Southeastern line of Lateral Number 4, South 49° 30' 40" West, 507.57 feet, and South 39° 59' 40" West, 445.99 feet to a point on the Western line of 40 foot Sunrise Avenue, said line being 20.00 feet Westerly from the North-South quarter section line of Section 21, and said point being on the existing City Limits as established by the Northeastern corner of the JOHN MUIR PARK TRACT ADDITION (10), as per description filed January 20, 1941, as Instrument 886, Stanislaus County Records; thence along the existing City Limits and the John Muir Park Tract Addition the following bearings and distances: South 89° 21' 40" West, 158.12 feet to the Northwestern line of Lateral Number 4; South 40° 15' 34" West, 890.36 feet; South 88° 12' 15" West, 544.37 feet; South 0° 53' 15" East, 10.00 feet on the center line of 60 foot Kimble Street; thence along the existing City Limits as established by the LESLIEHUGH TRACT, BLOCK 624 ADDITION (19), as per description filed August 11, 1948, as Instrument 16775, Stanislaus County Records, South 88° 12' 15" West,

536.50 feet; thence along the existing City Limits as established by the O'SHEA ADDITION (105), as per description filed January 21, 1960, as Instrument 1679, Stanislaus County Records, South 88° 12' 15" West, 130.00 feet, and South 0° 53' 15" East, 518.05 feet; thence along the existing City Limits as established by the LESLIEHUGH TRACT ADDITION (7), as per description filed January 3, 1939, as Instrument 3, Stanislaus County Records, South 0° 53' 15" East, 15.00 feet, and North 89° 58' West, 421.14 feet; thence along the existing City Limits as established by the COVELL ADDITION (72), as per description filed August 22, 1956, as Instrument 22580, Stanislaus County Records, North 0° 56' West, 245.28 feet; thence along the existing City Limits as established by the ALLEN ADDITION (101), as per description filed November 10, 1959 as Instrument 32914, Stanislaus County Records, the following bearings and distances: North 0° 56' West, 60.00 feet; North 88° 57' East, 92.00 feet on the Northern line of 60 foot Hintze Avenue; and North 0° 56' West, 125.00 feet; thence along the existing City Limits as established by the FAIR ADDITION (151), as per description filed February 8, 1963, as Instrument 5123, Stanislaus County Records, the following bearings and distances: North 0° 56' West, 100.94 feet; South 88° 50' East, 9.47 feet; North 0° 56' West, 195.47 feet; North 89° 51' West, 119.99 feet; North 0° 56' West, 123.26 feet; South 89° 51' East, 69.22 feet on the Northern line of 40 foot East Fairmont Avenue; North 0° 56' West, 360.00 feet; South 89° 51' East, 3.75 feet on the Northern line of 50 foot Corson Avenue; North 0° 56' West, 126.65 feet; North 89° 51' West, 80.65 feet; North 0° 56' West, 176.90 feet; South 89° 51' East, 80.00 feet on the Northern line of 40 foot Palm Avenue; North 0° 56' West, 196.00 feet; North 89° 51' West, 80.00 feet; North 0° 56' West, 98.00 feet; and North 89° 51' West, 237.00 feet on the Southern line of 40 foot East Roseburg Avenue to the point of beginning, containing 128.825 Acres, more or less.

SECTION 5. This resolution is adopted and all proceedings for the annexation of territory to the District shall be taken, pursuant to the Law.

SECTION 6. A certified copy of this resolution shall be recorded in the office of the County Recorder of Stanislaus County. Upon such recordation, the territory designated as Modesto Municipal Sewer District No. 1 Annexation No. 8, shall be deemed annexed to the Modesto Municipal Sewer District No. 1. Certified copies of this resolution, certified by the City Clerk, together with a map or plat showing the boundaries of the territory annexed, shall be filed by the City Clerk with the County Assessor of Stanislaus County, the County Clerk of Stanislaus County, and the State Board of Equalization, Sacramento, California.

The foregoing resolution was introduced at a regular meeting of the Council of the City of Modesto held on the 23rd day of October, 1967, by Councilman Mitchell, who moved its adoption, which motion being duly seconded by Councilman Shastid, was upon roll call carried and the resolution adopted by the following vote:

AYES: Councilmen: Hughes, Mitchell, Shastid, Simon, Smith,
Mayor Davies

NOES: Councilmen: None

ABSENT: Councilmen: Robinson

ATTEST: W. T. Chynoweth
W. T. CHYNOWETH City Clerk

(SEAL)

APPROVED AS TO FORM:

By Elwyn L. Johnson
ELWYN L. JOHNSON City Attorney

APPROVED AS TO DESCRIPTION:

By Paul Lueders
Public Works Department
9-10-3-67

CLERK'S CERTIFICATE

I, W. T. CHYNOWETH, City Clerk of the City of Modesto, California, do hereby certify as follows:

The foregoing is a full, true and correct copy of a resolution duly adopted by at least a two-thirds (2/3) vote of all members of the Council at a regular meeting of said Council duly and regularly and legally called and held on due notice on October 23, 1967, of which meeting all of the members of said Council had due notice, and at which two-thirds (2/3) thereof were present and acting;

At said meeting said resolution was introduced upon motion of Councilman Mitchell, seconded by Councilman Shastid, and adopted by the following vote:

AYES: Councilmen: Hughes, Mitchell, Shastid, Simon, Smith,
Mayor Davies


NOES: Councilmen: None

ABSENT: Councilmen: Robinson

I have carefully compared the same with the original minutes of said meeting on file and of record in my office and the foregoing is a full, true and correct copy of the original resolution adopted at said meeting and entered in said minutes; and

Said resolution has not been amended, modified or rescinded since the date of its adoption and the same is now in full force and effect.

DATED: October 24, 1967


W. T. Chynoweth
City Clerk of the City of Modesto,
California
W. T. CHYNOWETH

(SEAL)

MODESTO CITY COUNCIL
RESOLUTION NO. 67-910

A RESOLUTION CONFIRMING THE REPORT OF THE SUPERINTENDENT OF STREETS CONCERNING THE WORK OF CONSTRUCTION OF SIDEWALK ALONG CERTAIN STREETS IN THE CITY OF MODESTO IN ACCORDANCE WITH THE IMPROVEMENT DISTRICT ACT OF 1911, ASSESSING THE COST OF CONSTRUCTION AGAINST THE PARCEL OF REAL PROPERTY FRONTING UPON THE IMPROVEMENT, AND DIRECTING THE METHOD OF COLLECTION OF THE AMOUNT OF SAID LIEN. (LOT 6a, BLOCK 6717, 1010 BOWEN AVENUE) (Allard)

WHEREAS, Chapter 27 of Part 3 of Division 7 (Sections 5870 et seq.) of the Streets and Highways Code of the State of California establishes a procedure pursuant to which the construction of sidewalk may be required, and

WHEREAS, the Council, did, on June 5, 1967, adopt its Resolution No. 67-453, directing the Superintendent of Streets to give notice requiring the construction of sidewalk along certain streets in the City of Modesto, as provided therein, and

WHEREAS, the Superintendent of Streets proceeded to cause the completion of the construction of sidewalk as aforesaid, in compliance with the provisions of Chapter 27 of Part 3 of Division 7 of the Streets and Highways Code, and

WHEREAS, October 23, 1967, at 7:50 P.M. in the Council Chambers, located in the City Hall, 801 11th Street, Modesto, California, was set as the time and place for a hearing and passing upon the report of the Superintendent of Streets with respect to cost of the construction of said improvement, and

WHEREAS, upon the completion of said hearing, said Council confirmed the report of the Superintendent of Streets, as submitted, and on file in the office of the City Clerk, the cost of said work specified in Section 1 of this resolution being determined in the total amount of \$296.20.

NOW, THEREFORE, BE IT RESOLVED by the Council of the City of Modesto as follows:

SECTION 1. That the cost of the aforesaid work, being the amount of \$296.20 Dollars, be assessed as a lien against the parcel(s) of property fronting upon the work so constructed, to wit,

All that real property in the City of Modesto, County of Stanislaus, State of California, described as follows:

Lot 6a of THE RESUBDIVISION OF LOTS 2 THROUGH 7, BLOCK 6717, COLLEGE VILLAGE NO. 2 as per map filed September 27, 1957, in Volume 18 of Maps, Page 71, Stanislaus County Records.

SECTION 2. Said assessment shall bear interest on the unpaid balance at the rate of six (6%) percent per annum, said interest to begin to run on the 31st day after the adoption of this resolution.

SECTION 3. In accordance with the provisions of Section 5893 of the California Streets and Highways Code, it is hereby ordered that the notice of said lien be delivered to the Stanislaus County Auditor, who shall enter the amount thereof on the County Assessment Book opposite the description of the particular property and the amount shall be collected together with all other taxes thereon against the property. The Director of Finance shall deliver said notice of lien to the County Auditor before the date fixed by law for the delivery of the Assessment Book to the County Board of Equalization. The lien shall be collected in accordance with the procedure prescribed in Section 5894 of the California Streets and Highways Code.

The foregoing resolution was introduced at a regular meeting of the Council of the City of Modesto held on the 23rd day of October, 1967, by Councilman Hughes, who moved its adoption, which motion being duly seconded by

Councilman Smith, was upon roll call carried and the resolution adopted by the following vote:

AYES: Councilmen: Hughes, Mitchell, Shastid, Simon, Smith,
Mayor Davies

NOES: Councilmen: None

ABSENT: Councilmen: Robinson

ATTEST: *W. T. Chynoweth*
W. T. CHYNOWETH, City Clerk

(SEAL)

APPROVED AS TO DESCRIPTION:

By _____
Public Works Department

MODESTO CITY COUNCIL
RESOLUTION NO. 67-911

A RESOLUTION CONFIRMING THE REPORT OF THE SUPER-INTENDENT OF STREETS CONCERNING THE WORK OF CONSTRUCTION OF SIDEWALK ALONG CERTAIN STREETS IN THE CITY OF MODESTO IN ACCORDANCE WITH THE IMPROVEMENT DISTRICT ACT OF 1911, ASSESSING THE COST OF CONSTRUCTION AGAINST THE PARCEL OF REAL PROPERTY FRONTING UPON THE IMPROVEMENT, AND DIRECTING THE METHOD OF COLLECTION OF THE AMOUNT OF SAID LIEN. (LOT 1, BLOCK 6815, 226 BOWEN AVENUE) (Jones)

WHEREAS, Chapter 27 of Part 3 of Division 7 (Sections 5870 et seq.) of the Streets and Highways Code of the State of California establishes a procedure pursuant to which the construction of sidewalks may be required, and

WHEREAS, the Council, did, on June 5, 1967, adopt its Resolution No. 67-458, directing the Superintendent of Streets to give notice requiring the construction of sidewalk along certain streets in the City of Modesto, as provided therein, and

WHEREAS, the Superintendent of Streets proceeded to cause the completion of the construction of sidewalk as aforesaid, in compliance with the provisions of Chapter 27 of Part 3 of Division 7 of the Streets and Highways Code, and

WHEREAS, October 23, 1967, at 7:50 P.M. in the Council Chambers, located in the City Hall, 801 11th Street, Modesto, California, was set as the time and place for a hearing and passing upon the report of the Superintendent of Streets with respect to the ^{cost of} construction of said improvement, and

WHEREAS, upon the completion of said hearing, said Council confirmed the report of the Superintendent of Streets, as submitted, and on file in the office of the City Clerk, the cost of said work specified in Section 1 of this resolution being determined in the total amount of \$150.00.

NOW, THEREFORE, BE IT RESOLVED by the Council of the City of Modesto as follows:

SECTION 1. That the cost of the aforesaid work, being the amount of \$150.00 Dollars, be assessed as a lien against the parcel(s) of property fronting upon the work so constructed, to wit,

All that real property in the City of Modesto, County of Stanislaus, State of California, described as follows:

Lot 1 of Block 6815 of Briggsmore Tract as per map filed September 15, 1952 in Volume 17 of Maps, Page 43, Stanislaus County Records.

SECTION 2. Said assessment shall bear interest on the unpaid balance at the rate of six (6%) percent per annum, said interest to begin to run on the 31st day after the adoption of this resolution.

SECTION 3. In accordance with the provisions of Section 5893 of the California Streets and Highways Code, it is hereby ordered that the notice of said lien be delivered to the Stanislaus County Auditor, who shall enter the amount thereof on the County Assessment Book opposite the description of the particular property and the amount shall be collected together with all other taxes thereon against the property. The Director of Finance shall deliver said notice of lien to the County Auditor before the date fixed by law for the delivery of the Assessment Book to the County Board of Equalization. The lien shall be collected in accordance with the procedure prescribed in Section 5894 of the California Streets and Highways Code.

The foregoing resolution was introduced at a regular meeting of the Council of the City of Modesto held on the 23rd day of October, 1967, by Councilman Hughes, who moved its adoption, which motion being duly seconded by ~~JMKKX~~

Councilman Smith, was upon roll call carried and the resolution adopted by the following vote:

AYES: Councilmen: Hughes, Mitchell, Shastid, Simon, Smith,
Mayor Davies

NOES: Councilmen: None

ABSENT: Councilmen: Robinson

ATTEST: W. T. Chynoweth
W. T. CHYNOWETH, City Clerk

(SEAL)

APPROVED AS TO DESCRIPTION:

By _____
Public Works Department

MODESTO CITY COUNCIL
RESOLUTION NO. 67-912

A RESOLUTION CONFIRMING THE REPORT OF THE SUPER-INTENDENT OF STREETS CONCERNING THE WORK OF CONSTRUCTION OF SIDEWALK ALONG CERTAIN STREETS IN THE CITY OF MODESTO IN ACCORDANCE WITH THE IMPROVEMENT DISTRICT ACT OF 1911, ASSESSING THE COST OF CONSTRUCTION AGAINST THE PARCEL OF REAL PROPERTY FRONTING UPON THE IMPROVEMENT, AND DIRECTING THE METHOD OF COLLECTION OF THE AMOUNT OF SAID LIEN. (LOTS 15, 16, 17, 18, 19 AND 20, BLOCK 417 - JAMES D. MORRIS)

WHEREAS, Chapter 27 of Part 3 of Division 7 (Sections 5870 et seq.) of the Streets and Highways Code of the State of California establishes a procedure pursuant to which the construction of Sidewalk may be required, and

WHEREAS, the Council, did, on March 27, 1967, adopt its Resolution No. 67-199, directing the Superintendent of Streets to give notice requiring the construction of sidewalk along certain streets in the City of Modesto, as provided therein, and

WHEREAS, the Superintendent of Streets proceeded to cause the completion of the construction of sidewalk as aforesaid, in compliance with the provisions of Chapter 27 of Part 3 of Division 7 of the Streets and Highways Code, and

WHEREAS, October 23, 1967, at 7:50 P.M. in the Council Chambers, located in the City Hall, 801 11th Street, Modesto, California, was set as the time and place for a hearing and passing upon the report of the Superintendent of Streets with respect to ^{cost of} the construction of said improvement, and

WHEREAS, upon the completion of said hearing, said Council confirmed the report of the Superintendent of Streets, as submitted, and on file in the office of the City Clerk, the cost of said work specified in Section 1 of this resolution being determined in the total amount of \$361.90.

NOW, THEREFORE, BE IT RESOLVED by the Council of the City of Modesto as follows:

SECTION 1. That the cost of the aforesaid work, being the amount of \$361.90 Dollars, be assessed as a lien against the parcel(s) of property fronting upon the work so constructed, to wit,

Lots 15, 16, 17, 18, 19 and 20, Block 417

All that real property in the City of Modesto, County of Stanislaus, State of California, described as follows:

Lots 15, 16, 17, 18, 19 and 20 of Block 417 of the City of Modesto, as per Map filed December 21, 1942, in Volume 15 of Maps, Stanislaus County Records.

SECTION 2. Said assessment shall bear interest on the unpaid balance at the rate of six (6%) percent per annum, said interest to begin to run on the 31st day after the adoption of this resolution.

SECTION 3. In accordance with the provisions of Section 5893 of the California Streets and Highways Code, it is hereby ordered that the notice of said lien be delivered to the Stanislaus County Auditor, who shall enter the amount thereof on the County Assessment Book opposite the description of the particular property and the amount shall be collected together with all other taxes thereon against the property. The Director of Finance shall deliver said notice of lien to the County Auditor before the date fixed by law for the delivery of the Assessment Book to the County Board of Equalization. The lien shall be collected in accordance with the procedure prescribed in Section 5894 of the California Streets and Highways Code.

The foregoing resolution was introduced at a regular meeting of the Council of the City of Modesto held on the 23rd day of October, 1967, by Councilman Hughes, who moved its adoption, which motion being duly seconded by

Councilman Smith, was upon roll call carried and the resolution adopted by the following vote:

AYES: Councilmen: Hughes, Mitchell, Shastid, Simon, Smith, Mayor Davies

NOES: Councilmen: None

ABSENT: Councilmen: Robinson

ATTEST: *W. T. Chynoweth*
W. T. CHYNOWETH, City Clerk

(SEAL)

APPROVED AS TO DESCRIPTION:

By _____
Public Works Department

SECTION 1. That the cost of the aforesaid work, being the amount of \$160.00 Dollars, be assessed as a lien against the parcel(s) of property fronting upon the work so constructed, to wit,

All that real property in the City of Modesto, County of Stanislaus, State of California, described as follows:

Lot 1 of Block 6253 of BEN-DON VILLAGE as per map filed June 28, 1950, in Volume 17 of Maps, Page 6, Stanislaus County Records.

SECTION 2. Said assessment shall bear interest on the unpaid balance at the rate of six (6%) percent per annum, said interest to begin to run on the 31st day after the adoption of this resolution.

SECTION 3. In accordance with the provisions of Section 5893 of the California Streets and Highways Code, it is hereby ordered that the notice of said lien be delivered to the Stanislaus County Auditor, who shall enter the amount thereof on the County Assessment Book opposite the description of the particular property and the amount shall be collected together with all other taxes thereon against the property. The Director of Finance shall deliver said notice of lien to the County Auditor before the date fixed by law for the delivery of the Assessment Book to the County Board of Equalization. The lien shall be collected in accordance with the procedure prescribed in Section 5894 of the California Streets and Highways Code.

The foregoing resolution was introduced at a regular meeting of the Council of the City of Modesto held on the 23rd day of October, 1967, by Councilman Hughes, who moved its adoption, which motion being duly seconded by

Councilman Smith, was upon roll call carried and the resolution adopted by the following vote:

AYES: Councilmen: Hughes, Mitchell, Shastid, Simon, Smith, Mayor Davies

NOES: Councilmen: None

ABSENT: Councilmen: Robinson

ATTEST: *W. T. Chynoweth*
W. T. CHYNOWETH, City Clerk

(SEAL)

APPROVED AS TO DESCRIPTION:

By _____
Public Works Department

MODESTO CITY COUNCIL
RESOLUTION NO. 67-914

A RESOLUTION CONFIRMING THE REPORT OF THE SUPER-INTENDENT OF STREETS CONCERNING THE WORK OF CONSTRUCTION OF SIDEWALK, CURB AND GUTTER ALONG CERTAIN STREETS IN THE CITY OF MODESTO IN ACCORDANCE WITH THE IMPROVEMENT DISTRICT ACT OF 1911, ASSESSING THE COST OF CONSTRUCTION AGAINST THE PARCEL OF REAL PROPERTY FRONTING UPON THE IMPROVEMENT, AND DIRECTING THE METHOD OF COLLECTION OF THE AMOUNT OF SAID LIEN. (NORTH 70 FEET OF LOTS 13 AND 14, BLOCK 412 - WALLY Deve)

WHEREAS, Chapter 27 of Part 3 of Division 7 (Sections 5870 et seq.) of the Streets and Highways Code of the State of California establishes a procedure pursuant to which the construction of sidewalk, curb and gutter may be required, and

WHEREAS, the Council, did, on June 5, 1967, 19 , adopt its Resolution No. 67-456, directing the Superintendent of Streets to give notice requiring the construction of sidewalk, curb and gutter along certain streets in the City of Modesto, as provided therein, and

WHEREAS, the Superintendent of Streets proceeded to cause the completion of the construction of sidewalk, curb and gutter as aforesaid, in compliance with the provisions of Chapter 27 of Part 3 of Division 7 of the Streets and Highways Code, and

WHEREAS, October 23, 1967, at 7:50 P.M. in the Council Chambers, located in the City Hall, 801 11th Street, Modesto, California, was set as the time and place for a hearing and passing upon the report of the Superintendent of Streets with respect to the construction of said improvement, and

WHEREAS, upon the completion of said hearing, said Council confirmed the report of the Superintendent of Streets, as submitted, and on file in the office of the City Clerk, the cost of said work specified in Section 1 of this resolution being determined in the total amount of \$648.73.

NOW, THEREFORE, BE IT RESOLVED by the Council of the City of Modesto as follows:

SECTION 1. That the cost of the aforesaid work, being the amount of \$648.73 Dollars, be assessed as a lien against the parcel(s) of property fronting upon the work so constructed, to wit,

All that real property in the City of Modesto, County of Stanislaus, State of California, described as follows:

North 70 feet of Lots 13 and 14 of Block 412 of the City of Modesto as per map filed December 21, 1942 in Volume 15 of Maps, Stanislaus County Records

SECTION 2. Said assessment shall bear interest on the unpaid balance at the rate of six (6%) percent per annum, said interest to begin to run on the 31st day after the adoption of this resolution.

SECTION 3. In accordance with the provisions of Section 5893 of the California Streets and Highways Code, it is hereby ordered that the notice of said lien be delivered to the Stanislaus County Auditor, who shall enter the amount thereof on the County Assessment Book opposite the description of the particular property and the amount shall be collected together with all other taxes thereon against the property. The Director of Finance shall deliver said notice of lien to the County Auditor before the date fixed by law for the delivery of the Assessment Book to the County Board of Equalization. The lien shall be collected in accordance with the procedure prescribed in Section 5894 of the California Streets and Highways Code.

The foregoing resolution was introduced at a regular meeting of the Council of the City of Modesto held on the 23rd day of October, 1967, by Councilman Hughes, who moved its adoption, which motion being duly seconded by

Councilman Smith, was upon roll call carried and the
§ resolution adopted by the following vote:

AYES: Councilmen: Hughes, Mitchell, Shastid, Simon, Smith,
Mayor Davies

NOES: Councilmen: None

ABSENT: Councilmen: Robinson

ATTEST: W. T. Chynoweth
W. T. CHYNOWETH, City Clerk

(SEAL)

APPROVED AS TO DESCRIPTION:

By _____
Public Works Department

MODESTO CITY COUNCIL
RESOLUTION NO. 67-915

A RESOLUTION CONFIRMING THE REPORT OF THE SUPER-INTENDENT OF STREETS CONCERNING THE WORK OF CONSTRUCTION OF SIDEWALK, CURB & GUTTER ALONG CERTAIN STREETS IN THE CITY OF MODESTO IN ACCORDANCE WITH THE IMPROVEMENT DISTRICT ACT OF 1911, ASSESSING THE COST OF CONSTRUCTION AGAINST THE PARCEL OF REAL PROPERTY FRONTING UPON THE IMPROVEMENT, AND DIRECTING THE METHOD OF COLLECTION OF THE AMOUNT OF SAID LIEN. (THE SOUTH 60 FEET 2 INCHES OF LOTS 13 AND 14 OF BLOCK 412) (ISABEL M. FOX)

WHEREAS, Chapter 27 of Part 3 of Division 7 (Sections 5870 et seq.) of the Streets and Highways Code of the State of California establishes a procedure pursuant to which the construction of sidewalk, curb and gutter may be required, and

WHEREAS, the Council, did, on June 5,, 1967, adopt its Resolution No. 67-455, directing the Superintendent of Streets to give notice requiring the construction of ~~XXXXX~~ curb, gutter and sidewalk along certain streets in the City of Modesto, as provided therein, and

WHEREAS, the Superintendent of Streets proceeded to cause the completion of the construction of sidewalk, curb and gutter as aforesaid, in compliance with the provisions of Chapter 27 of Part 3 of Division 7 of the Streets and Highways Code, and

WHEREAS, October 23, 1967, at 7:50 P.M. in the Council Chambers, located in the City Hall, 801 11th Street, Modesto, California, was set as the time and place for a hearing and passing upon the report of the Superintendent of Streets with respect to ^{cost of} the/construction of said improvement, and

WHEREAS, upon the completion of said hearing, said Council confirmed the report of the Superintendent of Streets, as submitted, and on file in the office of the City Clerk, the cost of said work specified in Section 1 of this resolution being determined in the total amount of \$303.10.

NOW, THEREFORE, BE IT RESOLVED by the Council of the City of Modesto as follows:

SECTION 1. That the cost of the aforesaid work, being the amount of \$303.10 Dollars, be assessed as a lien against the parcel(s) of property fronting upon the work so constructed, to wit,

All that real property in the City of Modesto, County of Stanislaus, State of California, described as follows:

The South 60 feet 2 inches of Lots 13 and 14 of Block 412 in the City of Modesto as per map filed December 21, 1942, in Volume 15 of Maps, Stanislaus County Records.

SECTION 2. Said assessment shall bear interest on the unpaid balance at the rate of six (6%) percent per annum, said interest to begin to run on the 31st day after the adoption of this resolution.

SECTION 3. In accordance with the provisions of Section 5893 of the California Streets and Highways Code, it is hereby ordered that the notice of said lien be delivered to the Stanislaus County Auditor, who shall enter the amount thereof on the County Assessment Book opposite the description of the particular property and the amount shall be collected together with all other taxes thereon against the property. The Director of Finance shall deliver said notice of lien to the County Auditor before the date fixed by law for the delivery of the Assessment Book to the County Board of Equalization. The lien shall be collected in accordance with the procedure prescribed in Section 5894 of the California Streets and Highways Code.

The foregoing resolution was introduced at a regular meeting of the Council of the City of Modesto held on the 23rd day of October, 1967, by Councilman Hughes, who moved its adoption, which motion being duly seconded by

Councilman Smith, was upon roll call carried and the resolution adopted by the following vote:

AYES: Councilmen: Hughes, Mitchell, Shastid, Simon, Smith,
Mayor Davies

NOES: Councilmen: None

ABSENT: Councilmen: Robinson

ATTEST: *W. T. Chynoweth*
W. T. CHYNOWETH, City Clerk

(SEAL)

APPROVED AS TO DESCRIPTION:

By _____
Public Works Department

MODESTO CITY COUNCIL
RESOLUTION NO. 67-916

A RESOLUTION ORDERING THE WORK OF CONSTRUCTION
OF CURB AND GUTTER ALONG CERTAIN
STREETS IN THE CITY OF MODESTO. (LOTS 5 AND 6 OF BLOCK
2061-1 - MELVA D. DAVENPORT)

WHEREAS, Chapter 27 of Part 3 of Division 7 of the Streets
and Highways Code of the State of California establishes a procedure
pursuant to which the construction of curb and gutter
may be required, and

WHEREAS, in accordance with Section 5876 of the Streets
and Highways Code, the Superintendent of Streets finds that
curbs and gutters have been constructed in front of
the properties constituting more than fifty per cent (50%) of the
street frontage along Block 2061-1, LaLoma Ave.

_____ , and

WHEREAS, the Council, did, on October 2, 1967,
adopt its Resolution No. 67-863, directing the Superintendent of
Streets to give notice requiring the construction of curb and
gutter along certain streets in the City of Modesto,
as provided therein, and

WHEREAS, the Council, did by said resolution, set the
23rd day of October, 1967, at 7:55 o'clock P.M., in
the Council Chambers, as the time and place for a hearing for the
purpose of passing upon objections or protests, if any, which may
be raised by the property owners or other interested persons
relating to the proposed work, and

WHEREAS, the Superintendent of Streets has caused notice
to be given as directed by said Resolution No. 67-863, and

WHEREAS, at the time set for hearing the protests and
objections, if any, to the proposed work, the said Council pro-
ceeded to hear the same,

NOW, THEREFORE, BE IT RESOLVED by the Council of the
City of Modesto as follows:

SECTION 1. All protests and objections of any kind or
nature whatsoever to the proposed work are hereby overruled or
denied.

SECTION 2. The Superintendent of Streets is hereby directed to proceed with the project in accordance with the provisions of Resolution No. 67-863 and Chapter 27, Part 3, Division 7 of the Streets and Highways Code of the State of California.

The foregoing resolution was introduced at a regular meeting of the Council of the City of Modesto held on the 23rd day of October, 19 67, by Councilman Simon, who moved its adoption, which motion being duly seconded by Councilman Mitchell, was upon roll call carried and the resolution adopted by the following vote:

AYES: Councilmen: Hughes, Mitchell, Shastid, Simon, Smith,
Mayor Davies

NOES: Councilmen: None

ABSENT: Councilmen: Robinson

ATTEST: W. T. Chynoweth
W. T. CHYNOWETH, City Clerk

(SEAL)

MODESTO CITY COUNCIL
RESOLUTION NO. 67-917

A RESOLUTION ORDERING THE WORK OF CONSTRUCTION
OF SIDEWALK, CURB AND GUTTER ALONG CERTAIN
STREETS IN THE CITY OF MODESTO. (Lots 27 and 28,
Block 345, FRANK M. LOZADA)

WHEREAS, Chapter 27 of Part 3 of Division 7 of the Streets
and Highways Code of the State of California establishes a procedure
pursuant to which the construction of sidewalk, curb and gutter
may be required, and

WHEREAS, in accordance with Section 5876 of the Streets
and Highways Code, the Superintendent of Streets finds that
sidewalks, curbs and gutters have been constructed in front of
the properties constituting more than fifty per cent (50%) of the
street frontage along Block 345, Ruberto St.

_____, and

WHEREAS, the Council, did, on October 2, 1967,
adopt its Resolution No. 67-864, directing the Superintendent of
Streets to give notice requiring the construction of sidewalk,
curb and gutter along certain streets in the City of Modesto,
as provided therein, and

WHEREAS, the Council, did by said resolution, set the
23rd day of October, 1967, at 7:55 o'clock P.M., in
the Council Chambers, as the time and place for a hearing for the
purpose of passing upon objections or protests, if any, which may
be raised by the property owners or other interested persons
relating to the proposed work, and

WHEREAS, the Superintendent of Streets has caused notice
to be given as directed by said Resolution No. 67-864, and

WHEREAS, at the time set for hearing the protests and
objections, if any, to the proposed work, the said Council pro-
ceeded to hear the same,

NOW, THEREFORE, BE IT RESOLVED by the Council of the
City of Modesto as follows:

SECTION 1. All protests and objections of any kind or
nature whatsoever to the proposed work are hereby overruled or
denied.

SECTION 2. The Superintendent of Streets is hereby directed to proceed with the project in accordance with the provisions of Resolution No. 67-864 and Chapter 27, Part 3, Division 7 of the Streets and Highways Code of the State of California.

The foregoing resolution was introduced at a regular meeting of the Council of the City of Modesto held on the 23rd day of October, 1967, by Councilman Simon, who moved its adoption, which motion being duly seconded by Councilman Mitchell, was upon roll call carried and the resolution adopted by the following vote:

AYES: Councilmen: Hughes, Mitchell, Shastid, Simon, Smith,
Mayor Davies

NOES: Councilmen: None

ABSENT: Councilmen: Robinson

ATTEST: W. T. Chynoweth
W. T. CHYNOWETH, City Clerk

(SEAL)

MODESTO CITY COUNCIL
RESOLUTION NO. 67-918

A RESOLUTION ORDERING THE WORK OF CONSTRUCTION
OF CURB AND GUTTER ALONG CERTAIN
STREETS IN THE CITY OF MODESTO. (Lot 1, Block 4994,
DEMETRIA PEPELIS)

WHEREAS, Chapter 27 of Part 3 of Division 7 of the Streets and Highways Code of the State of California establishes a procedure pursuant to which the construction of curb and gutter may be required, and

WHEREAS, in accordance with Section 5876 of the Streets and Highways Code, the Superintendent of Streets finds that curbs and gutters have been constructed in front of the properties constituting more than fifty per cent (50%) of the street frontage along Block 4994, South Franklin, and

WHEREAS, the Council, did, on October 2, 1967, adopt its Resolution No. 67-867, directing the Superintendent of Streets to give notice requiring the construction of curb and gutter along certain streets in the City of Modesto, as provided therein, and

WHEREAS, the Council, did by said resolution, set the 23rd day of October, 1967, at 7:55 o'clock P.M., in the Council Chambers, as the time and place for a hearing for the purpose of passing upon objections or protests, if any, which may be raised by the property owners or other interested persons relating to the proposed work, and

WHEREAS, the Superintendent of Streets has caused notice to be given as directed by said Resolution No. 67-867, and

WHEREAS, at the time set for hearing the protests and objections, if any, to the proposed work, the said Council proceeded to hear the same,

NOW, THEREFORE, BE IT RESOLVED by the Council of the City of Modesto as follows:

SECTION 1. All protests and objections of any kind or nature whatsoever to the proposed work are hereby overruled or denied.

SECTION 2. The Superintendent of Streets is hereby directed to proceed with the project in accordance with the provisions of Resolution No. ⁶⁷⁻⁸⁶⁷~~78~~ and Chapter 27, Part 3, Division 7 of the Streets and Highways Code of the State of California.

The foregoing resolution was introduced at a regular meeting of the Council of the City of Modesto held on the 23rd day of October, 1967, by Councilman Simon, who moved its adoption, which motion being duly seconded by Councilman Mitchell, was upon roll call carried and the resolution adopted by the following vote:

AYES: Councilmen: Hughes, Mitchell, Shastid, Simon, Smith,
Mayor Davies

NOES: Councilmen: None

ABSENT: Councilmen: Robinson

ATTEST: W. T. Chynoweth
W. T. CHYNOWETH, City Clerk

(SEAL)

MODESTO CITY COUNCIL
RESOLUTION NO. 67-919

A RESOLUTION ORDERING THE WORK OF CONSTRUCTION
OF CURB AND GUTTER ALONG CERTAIN
STREETS IN THE CITY OF MODESTO. (Lots 13 and 14,
Block 406 (Arthur C. Bassard))

WHEREAS, Chapter 27 of Part 3 of Division 7 of the Streets
and Highways Code of the State of California establishes a procedure
pursuant to which the construction of curb and gutter
may be required, and

WHEREAS, in accordance with Section 5876 of the Streets
and Highways Code, the Superintendent of Streets finds that
curbs and gutters have been constructed in front of
the properties constituting more than fifty per cent (50%) of the
street frontage along Block 406, Spruce Street

, and
WHEREAS, the Council, did, on Octbber 2, 1967,
adopt its Resolution No. 67-866, directing the Superintendent of
Streets to give notice requiring the construction of curb and
gutter along certain streets in the City of Modesto,
as provided therein, and

WHEREAS, the Council, did by said resolution, set the
23rd day of October, 1967, at 7: o'clock P.M., in
the Council Chambers, as the time and place for a hearing for the
purpose of passing upon objections or protests, if any, which may
be raised by the property owners or other interested persons
relating to the proposed work, and

WHEREAS, the Superintendent of Streets has caused notice
to be given as directed by said Resolution No. 67-866, and

WHEREAS, at the time set for hearing the protests and
objections, if any, to the proposed work, the said Council pro-
ceeded to hear the same,

NOW, THEREFORE, BE IT RESOLVED by the Council of the
City of Modesto as follows:

SECTION 1. All protests and objections of any kind or
nature whatsoever to the proposed work are hereby overruled or
denied.

SECTION 2. The Superintendent of Streets is hereby directed to proceed with the project in accordance with the provisions of Resolution No. 67-866 and Chapter 27, Part 3, Division 7 of the Streets and Highways Code of the State of California.

The foregoing resolution was introduced at a regular meeting of the Council of the City of Modesto held on the 23rd day of October, 1967, by Councilman Simon, who moved its adoption, which motion being duly seconded by Councilman Mitchell, was upon roll call carried and the resolution adopted by the following vote:

AYES: Councilmen: Hughes, Mitchell, Shastid, Simon, Smith,
Mayor Davies

NOES: Councilmen: None

ABSENT: Councilmen: Robinson

ATTEST: W. T. Chynoweth
W. T. CHYNOWETH, City Clerk

(SEAL)

**MODESTO CITY COUNCIL
RESOLUTION NO. 67-920**

**A RESOLUTION AUTHORIZING CANCELLATION OF
CONTRACT FOR DEMOLITION OF CLAREMONT HOTEL
BUILDING**

WHEREAS, on August 7, 1967, the City of Modesto entered into a contract with Robert M. Olson, doing business as Olson Construction Company, whereby Robert M. Olson agreed to continue to furnish all labor, equipment and services required to continue with the demolition and removal of the Claremont Hotel Building, which had been purchased by the City, and which demolition work had previously been started under a contract between Robert M. Olson and E. A. Maas, the former owner of the property, and

WHEREAS, said agreement between the City and Robert M. Olson specified that demolition work would be completed on the Claremont Hotel Building within forty-five (45) days, which was October 9, 1967, and further provided for penalties to be imposed if such work was not completed on schedule, and

WHEREAS, said demolition work has not been completed on schedule, as provided in the above-mentioned agreement, and penalties have been accruing as a result thereof, and

WHEREAS, Robert M. Olson has not been diligently pursuing the demolition work, and 14 days have elapsed since October 9, 1967, when said work should have been completed, and

WHEREAS, the partially demolished Claremont Hotel Building is presently in a very unsafe and hazardous condition, and

WHEREAS, City is anxious to have the demolition of said Claremont Hotel Building completed as soon as possible in a safe and orderly manner,

NOW, THEREFORE, the City Manager is hereby authorized to cancel that certain contract between the City of Modesto and Robert M. Olson, dated August 7, 1967, for the demolition of the Claremont Hotel Building, if Robert M. Olson does not diligently pursue the demolition of the Claremont Hotel Building in a safe and orderly manner without undue delay.

The foregoing resolution was introduced at a regular meeting of the Council of the City of Modesto held on the 23 day of October, 1967, by Councilman Shastid, who moved its adoption, which motion being duly seconded by Councilman Hughes, was upon roll call carried and the resolution adopted by the following vote:

AYES: Councilmen: Hughes, Mitchell, Shastid, Simon, Smith, Mayor
Davies

NOES: Councilmen: None

ABSENT: Councilmen: Robinson

ATTEST: W. T. Chynoweth
W. T. CHYNOWETH, City Clerk

(SEAL)

APPROVED AS TO FORM:

By Elwyn L. Johnson
ELWYN L. JOHNSON, City Attorney

MODESTO CITY COUNCIL
RESOLUTION NO. 67-921

A RESOLUTION ADOPTING AND SUBMITTING A BUDGET FOR EXPENDITURE OF
FUNDS ALLOCATED FROM THE STATE HIGHWAY FUNDS TO CITIES

WHEREAS, a master agreement has been executed by the City of Modesto and the State of California, on March 17, 1961, for expenditure of funds allocated from the State Highway Fund to cities; and

WHEREAS, the City Council has prepared a project statement showing estimated expenditures of such funds recommended to be made during the 1967-68 fiscal year;

NOW, THEREFORE, BE IT RESOLVED by the Council of the City of Modesto that said project statement be and it is hereby adopted as the budget of proposed expenditures of the gas tax allocation to cities, said project statement is hereby approved and the City Manager is directed to sign the same on behalf of said City, and said project statement is to be submitted to the Department of Public Works, State of California, in accordance with the provisions of Section 197 of the Streets and Highways Code.

The foregoing resolution was introduced at a regular meeting of the Council of the City of Modesto held on the 23rd day of October, 1967, by Councilman Smith, who moved its adoption, which motion being duly seconded by Councilman Simon, was upon roll call carried and the resolution adopted by the following vote:

AYES: Councilmen: Hughes, Mitchell, Shastid, Simon, Smith,
Mayor Davies

NOES: Councilmen: None

ABSENT: Councilmen: Robinson

ATTEST:



W. T. CHYNOWETH, City Clerk

MODESTO CITY COUNCIL
RESOLUTION NO. 67-922

A RESOLUTION APPROVING APPROPRIATION TRANSFER OF \$1,000 FOR SECRETARIAL WAGES - DOWNTOWN IMPROVEMENT DISTRICT

BE IT HEREBY RESOLVED BY THE COUNCIL of the City of Modesto that the following appropriation transfer(s) be approved:

DOWNTOWN IMPROVEMENT DISTRICT - 218

FROM:	Salaries and Wages, Regular 110	\$1,000
TO:	Office Supplies, 301	1,000

(Secretarial wages, originally budgeted in 110, are being charged to Account 301)

The foregoing resolution was introduced at a regular meeting of the Council of the City of Modesto held on the 23rd day of October, 1967 by Councilman Smith, who moved its adoption, which motion being duly seconded by Councilman Simon, was upon roll call carried and the resolution adopted by the following vote:

AYES:	Councilmen:	Hughes, Mitchell, Shastid, Simon, Smith, Mayor Davies
NOES:	Councilmen:	None
ABSENT:	Councilmen:	Robinson

ATTEST: W. T. Chynoweth
W. T. CHYNOWETH
City Clerk

MODESTO CITY COUNCIL
RESOLUTION NO. 67-923

A RESOLUTION OF THE CITY OF MODESTO AGREEING TO MAINTAIN TREES
PLANTED ON PORTION OF PRESCOTT INTERCHANGE WITHIN CITY LIMITS

WHEREAS, the State of California plans to have a few trees planted on the approach slope of that portion of the Prescott Interchange on State Highway Route 10 - Sta - 99 which is within the Modesto City limits and has asked if the City of Modesto would be willing to accept said planting for future maintenance;

NOW, THEREFORE, BE IT RESOLVED by the Council of the City of Modesto that said City of Modesto hereby agrees to maintain any trees which the State of California plants on the approach slope of that portion of the Prescott Interchange on State Highway Route 10 - Sta - 99 which is within the Modesto City Limits.


The foregoing resolution was introduced at a regular meeting of the Council of the City of Modesto held on the 6th day of November, 1967, by Councilman Mitchell, who moved its adoption, which motion being duly seconded by Councilman Smith, was upon roll call carried and the resolution adopted by the following vote:

AYES: Councilmen: Hughes, Mitchell, Robinson, Simon, Smith,
Mayor Davies

NOES: Councilmen: None

ABSENT: Councilmen: Shastid

ATTEST:



W. T. CHYNOWETH
City Clerk

MODESTO CITY COUNCIL
RESOLUTION NO. 67-924

A RESOLUTION ACCEPTING THE BID OF SUNKIST POOLS, INC. FOR CONSTRUCTION OF WADING POOL AT CATHERINE EVERETT PARK

WHEREAS, Resolution No. 67-873 , adopted by the Council of the City of Modesto on October 9, 1967 , approved the plans and specifications for the construction of a wading pool at Catherine Everett Park,
and authorized the calling for bids, and

WHEREAS, the bids received for the construction of a wading pool at Catherine Everett Park
were opened at 10 a.m. on October 31, 1967, and later tabulated by the Public Works Department for the consideration of the Council, and

WHEREAS, the Director of Public Works has recommended that the bid of Sunkist Pools, Inc., Modesto, California, in the amount of \$9,842.00
be accepted as the lowest responsible bid.

NOW, THEREFORE, BE IT RESOLVED by the Council of the City of Modesto that the bid of Sunkist Pools, Inc., Modesto, California, in the amount of \$9,842.00
be accepted and the execution of a contract for the completion of the project by the City's designated officials be authorized.

The foregoing resolution was introduced at a regular meeting of the Council of the City of Modesto held on the 6th day of November , 1967 , by Councilman Smith , who moved its adoption, which motion being duly seconded by Councilman Robinson , was upon roll call carried and the resolution adopted by the following vote:

AYES: Councilmen: Mitchell, Robinson, Simon, Smith, Mayor Davies

NOES: Councilmen: None

ABSENT: Councilmen: Hughes, Shastid

ATTEST:

W. T. Chynoweth
W. T. CHYNOWETH City Clerk

MODESTO CITY COUNCIL
RESOLUTION NO. 67-925

A RESOLUTION ACCEPTING THE BID OF GEORGE REED, INC. FOR CONSTRUCTION OF A VEHICULAR PARKING LOT ON SOUTHERN PACIFIC DEPOT LOT BETWEEN I AND K STREETS (LOT #27)

WHEREAS, Resolution No. 67-874 , adopted by the Council of the City of Modesto on October 9, 1967 , approved the plans and specifications for the construction of a vehicular parking lot on Southern Pacific Depot Lot between I and K Streets (Lot #27) and authorized the calling for bids, and

WHEREAS, the bids received for the construction of a vehicular parking lot on Southern Pacific Depot Lot between I and K Streets (Lot #27) were opened at 2 p.m. on October 25, 1967, and later tabulated by the Parking & Traffic Dept. for the consideration of the Council, and

WHEREAS, the Director of Parking & Traffic has recommended that the bid of George Reed, Inc., in the amount of \$5,310.00

be accepted as the lowest responsible bid.

NOW, THEREFORE, BE IT RESOLVED by the Council of the City of Modesto that the bid of George Reed, Inc., in the amount of \$5,310.00

be accepted and the execution of a contract for the completion of the project by the City's designated officials be authorized.

The foregoing resolution was introduced at a regular meeting of the Council of the City of Modesto held on the 6th day of November , 1967 , by Councilman Smith , who moved its adoption, which motion being duly seconded by Councilman Robinson , was upon roll call carried and the resolution adopted by the following vote:

AYES: Councilmen: Mitchell, Robinson, Simon, Smith, Mayor Davies

NOES: Councilmen: None

ABSENT: Councilmen: Hughes, Shastid

ATTEST:

W. T. Chynoweth
W. T. CHYNOWETH

City Clerk

MODESTO CITY COUNCIL
RESOLUTION NO. 67-926

A RESOLUTION APPROVING APPROPRIATION TRANSFER TO COVER ADDITIONAL
COST OF CONSTRUCTION OF SOUTHERN PACIFIC PARKING LOT (Lot # 27)

BE IT HEREBY RESOLVED BY THE COUNCIL of the City of Modesto that
the following appropriation transfer(s) be approved:

FUND 209

FROM:	Parking & Traffic General Reserve	(57-60)	\$1,000.00
TO:	Parking & Traffic Southern Pacific Parking Lot (#27)	(57-6224)	\$1,000.00

(Bids on the construction of the new Southern Pacific Lot were
received somewhat higher than estimated. In order to cover the
lowest bid (\$5,310.00) and engineering and contingency costs, an
additional \$1,000.00 is needed.)

The foregoing resolution was introduced at a regular meeting of the
Council of the City of Modesto held on the 6th day of November, 1967,
by Councilman Smith , who moved its adoption, which motion being
duly seconded by Councilman Robinson , was upon roll call
carried and the resolution adopted by the following vote:

AYES: Councilmen: Mitchell, Robinson, Simon, Smith, Mayor Davies
NOES: Councilmen: None
ABSENT: Councilmen: Hughes, Shastid

ATTEST: W. T. Chynoweth
W. T. CHYNOWETH
City Clerk

MODESTO CITY COUNCIL
RESOLUTION NO. 67-928

A RESOLUTION REFERRING PROPOSED AMENDMENTS TO THE MODESTO MUNICIPAL CODE RELATING TO STREET DEDICATION AND IMPROVEMENT TO THE PLANNING COMMISSION

BE IT HEREBY RESOLVED by the Council of the City of Modesto that proposed amendments to Modesto Municipal Code relating to street dedication and improvement, as outlined in memorandum from City Attorney dated October 30, 1967, subject, "Proposed Street Dedication and Improvement Ordinance," be, and they are hereby referred to the Modesto Planning Commission for report and recommendation to the Modesto City Council.

The foregoing resolution was introduced at a regular meeting of the Council of the City of Modesto held on the 6th of November, 1967, by Councilman Smith , who moved its adoption, which motion being duly seconded by Councilman Robinson, was upon roll call carried and the resolution adopted by the following vote:

AYES: Councilmen: Mitchell, Robinson, Simon, Smith,
Mayor Davies

NOES: Councilmen: None

ABSENT: Councilmen: Hughes, Shastid

ATTEST: W. T. Chynoweth
W. T. CHYNOWETH, City Clerk

MODESTO CITY COUNCIL
RESOLUTION NO. 67-927

A RESOLUTION GRANTING A REVOCABLE ENCROACHMENT PERMIT TO SALVATION ARMY TO PERMIT CONSTRUCTION OF A DROP-BOX IN FRONT OF THE SALVATION ARMY STORE LOT AT THE CORNER OF 7TH AND K STREETS, MODESTO, CALIFORNIA

WHEREAS, Salvation Army has filed a request with the Council of the City of Modesto for an encroachment permit to install a 4' x 4' drop-box in the planting area in front of the Salvation Army Store lot at the corner of 7th and K Streets, Modesto, California, and

WHEREAS, Section 7-1.104(b) of the Modesto Municipal Code prohibits the installation of encroachments upon, over, or under the public right of way without a permit from the City of Modesto, and

WHEREAS, the Director of Public Works in a memorandum dated November 1, 1967, has recommended that a revocable encroachment permit be granted to the applicant for the installation of a 4' x 4' drop-box in the planting area in front of the Salvation Army store lot at the corner of 7th and K Streets, Modesto, California, in accordance with plans on file in the office of the Director of Public Works, subject to certain conditions.

NOW, THEREFORE, BE IT RESOLVED by the Council of the City of Modesto as follows:

SECTION 1. An encroachment permit, revocable upon demand of the City of Modesto, is hereby granted to said applicant to permit the installation of a 4' x 4' drop-box in the planting area as requested, in accordance with plans on file in the office of the Director of Public Works.

SECTION 2. Said revocable encroachment permit is granted subject to the conditions set forth herein, which conditions permittee agrees, by acceptance of this permit, to faithfully perform:

(a) That permittee, his successors and assigns, during the term of this permit, shall indemnify and save the City harmless of and from all damages, costs and charges of any kind or character arising out of or relating thereto or in any way connected with the exercise of the rights granted by this permit.

(b) That the permittee, his successors and assigns, subject to the provisions of a resolution granting the permit, shall comply with all laws of the City, including the securing of a building permit for the placement of the drop-box.

(c) The permittee shall maintain the drop-box so that it will not become a public nuisance.

(d) That permittee, his successors and assigns, at his own cost and expense, shall defend any and all law suits, if any, rising out of or in any way connected with the exercise of the rights granted by this permit.

(e) That permittee shall take out and maintain liability insurance in the amounts of not less than \$100,000 for each person, and \$300,000 for each occurrence for bodily injury liability, and \$25,000 for each occurrence for property damage liability, to cover any liability which may result from the granting of this permit.

SECTION 3. The City Clerk shall furnish permittee with a copy of this resolution. Permittee shall have twenty (20) days from and after the adoption of this resolution within which to file written acceptance of this permit and no right shall be conferred hereby until said acceptance is filed.

The foregoing resolution was introduced at a regular meeting of the Council of the City of Modesto held on the 6th day of November, 1967, by Councilman Mitchell, who moved its adoption, which motion being duly seconded by Councilman Simon, was upon roll call carried and the resolution adopted by the following vote:

AYES: Councilmen: Hughes, Mitchell, Robinson, Simon, Smith,
Mayor Davies

NOES: Councilmen: None

ABSENT: Councilmen: Shastid

ATTEST: W. T. Chynoweth
W. T. CHYNOWETH, City Clerk

MODESTO CITY COUNCIL
RESOLUTION NO. 67-929

A RESOLUTION AUTHORIZING FILING OF APPLICATION
WITH THE DEPARTMENT OF HOUSING AND URBAN DEVELOPMENT,
UNITED STATES OF AMERICA, FOR GRANT TO DEVELOP OPEN-
SPACE LAND FOR THE DAVIS COMMUNITY PARK.

WHEREAS, Title VII of the Housing Act of 1961, as amended, provides for the making of grants by the Secretary of Housing and Urban Development to States and local public bodies to assist them in the acquisition and development of permanent interests in land for open-space uses where such assistance is needed for carrying out a unified or officially coordinated program for the provision and development of open-space land as part of the comprehensively planned development of the urban area, and

WHEREAS, the City of Modesto, herein sometimes referred to as "Applicant", desires to develop certain land known as Davis Community Park, which land is to be held and used for permanent open-space land for a public park, and

WHEREAS, Title VI of the Civil Rights Act of 1964, and the regulations of the Department of Housing and Urban Development effectuating that Title, provide that no person shall be discriminated against because of race, color, or national origin in the use of the land developed, and

WHEREAS, it is recognized that the contract for Federal grant will impose certain obligations and responsibilities upon the Applicant and will require among other things (1) assurances that families and individuals displaced as a result of the open-space land project are offered decent, safe, and sanitary housing, (2) compliance with Federal labor standards, and (3) compliance with Federal requirements relating to equal employment opportunity, and

WHEREAS, the land proposed to be developed for open-space use was acquired with a Federal grant under Title VII of the Housing Act of 1961, as amended, and

WHEREAS, it is estimated that the cost of development of said land will be One Hundred Fourteen Thousand, Nine Hundred Fifty and no/100ths (\$114,950.00) Dollars,

NOW, THEREFORE, BE IT RESOLVED by the City Council of the City of Modesto as follows:

1. That an application be made to the Department of Housing and Urban Development for a grant in an amount authorized by Title VII of the Housing Act of 1961, as amended, which amount is presently estimated to be Fifty Seven Thousand, Four Hundred Seventy-Five and no/100ths (\$57,475.00) Dollars, and that the Applicant will pay the balance of the cost from other funds available to it.

2. That the City Manager is hereby authorized and directed to execute and to file such application with the Department of Housing and Urban Development, to provide additional information and to furnish such documents as may be required by said Department, to execute such contracts as are required by said Department, and to act as the authorized correspondent of the Applicant.

3. That the proposed development is in accordance with plans for the allocation of land for open-space uses, and that, should said grant be made, the Applicant will develop, and retain said land for the use designated in said application and approved by the Department of Housing and Urban Development.

4. That the United States of America and the Secretary of Housing and Urban Development be, and they hereby are, assured of full compliance by the Applicant with regulations of the Department of Housing and Urban Development effectuating Title VI of the Civil Rights Act of 1964.

5. That the United States of America and the Secretary of Housing and Urban Development be, and they hereby are, assured of full compliance with the applicant with the Federal labor standards imposed under Title VII of the Housing Act of 1961, as amended.

The foregoing resolution was introduced at a regular meeting of the Council of the City of Modesto held on the 6th day of November, 1967, by Councilman Smith, who moved its adoption, which motion being duly seconded by Councilman Robinson, was upon roll call carried and the

resolution adopted by the following vote:

AYES: Councilmen: Mitchell, Robinson, Smith, Simon,
Mayor Davies

NOES: Councilmen: None

ABSENT: Councilmen: Hughes, Shastid

LEE H. DAVIES, Mayor

ATTEST:

W. T. CHYNOWETH, City Clerk

APPROVED AS TO FORM:

By 
ELWYN L. JOHNSON, City Attorney

CERTIFICATE OF RECORDING OFFICER

The undersigned hereby certifies that:

1. He is the duly qualified and acting City Clerk of the City of Modesto (herein called the "Applicant"), and the keeper of its records.

2. The attached resolution is a true and correct copy of the resolution as finally adopted at a meeting of the Applicant held on the 6th day of November, 1967 and duly recorded in his office.

3. Said meeting was duly convened and held in all respects in accordance with law and, to the extent required by law, due and proper notice of such meeting was given. A legal quorum was present throughout the meeting, and a legally sufficient number of members of the Applicant voted in the proper manner for the adoption of said resolution. All other requirements and proceedings under law incident to the proper adoption or passage of said resolution have been duly fulfilled, carried out, and otherwise observed.

4. If an impression of the seal has been affixed below, it constitutes the official seal of the Applicant, and this certificate is hereby executed under such official seal. If no seal has been affixed below, the Applicant does not have and is not legally required to have an official seal.

5. The undersigned is duly authorized to execute this certificate.

IN WITNESS WHEREOF, the undersigned has hereunto set his hand this 7th day of November 1967.

W. T. CHYNOWETH, City Clerk

MODESTO CITY COUNCIL
RESOLUTION NO. 67-930

A RESOLUTION APPROVING AGREEMENT BETWEEN THE CITY OF MODESTO AND TRI-VALLEY GROWERS FOR SEWER SERVICE TO ITS KIERNAN ROAD PLANT

BE IT HEREBY RESOLVED by the Council of the City of Modesto that the agreement between the City of Modesto and Tri-Valley Growers

for sewer service to Tri-Valley Growers' plant on Kiernan Road

be, and it is hereby approved.

BE IT FURTHER RESOLVED that the execution of said agreement by the designated city officials be authorized.

The foregoing resolution was introduced at a regular meeting of the Council of the City of Modesto held on the 6th day of November , 1967 , by Councilman Smith , who moved its adoption, which motion being duly seconded by Councilman Robinson , was upon roll call carried and the resolution adopted by the following vote:

AYES: Councilmen: Mitchell, Robinson, Simon, Smith,
Mayor Davies

NOES: Councilmen: None

ABSENT: Councilmen: Hughes, Shastid

ATTEST:


W. T. CHYNOWETH, CITY CLERK

MODESTO CITY COUNCIL
RESOLUTION NO. 67-931

A RESOLUTION AUTHORIZING EXERCISE OF OPTION TO EXTEND LEASE OF
PREMISES OCCUPIED BY BROUGHTON BRANCH LIBRARY

BE IT HEREBY RESOLVED BY THE COUNCIL of the City of Modesto that the City of Modesto hereby exercises its option to extend the lease of premises located at 2031 Yosemite Boulevard, Modesto, California, Broughton Branch Library, for a period of one year, beginning June 1, 1968 and ending May 31, 1969, on the same terms and conditions as set forth in the agreement between the City of Modesto and George W. Eisenhut, dated May 25, 1964.

The foregoing resolution was introduced at a regular meeting of the Council of the City of Modesto held on the 6th day of November, 1967, by Councilman Smith , who moved its adoption, which motion being duly seconded by Councilman Robinson, was upon roll call carried and the resolution adopted by the following vote:

AYES: Councilmen: Mitchell, Robinson, Simon, Smith,
Mayor Davies

NOES: Councilmen: None

ABSENT: Councilmen: Hughes, Shastid

ATTEST: W. T. Chynoweth
W. T. CHYNOWETH, City Clerk

MODESTO CITY COUNCIL
RESOLUTION NO. 67-932

A RESOLUTION DETERMINING THAT THE PUBLIC INTEREST AND CONVENIENCE REQUIRE THAT AN AREA BE ANNEXED TO THE MODESTO MUNICIPAL SEWER DISTRICT NO. 1; SETTING FORTH A GENERAL DESCRIPTION OF THE AREA PROPOSED TO BE ANNEXED TO THE DISTRICT; AND NAMING A TIME AND PLACE FOR HEARING ON THE ANNEXATION OF SAID TERRITORY TO SAID DISTRICT AND PROVIDING FOR NOTICE THEREOF.

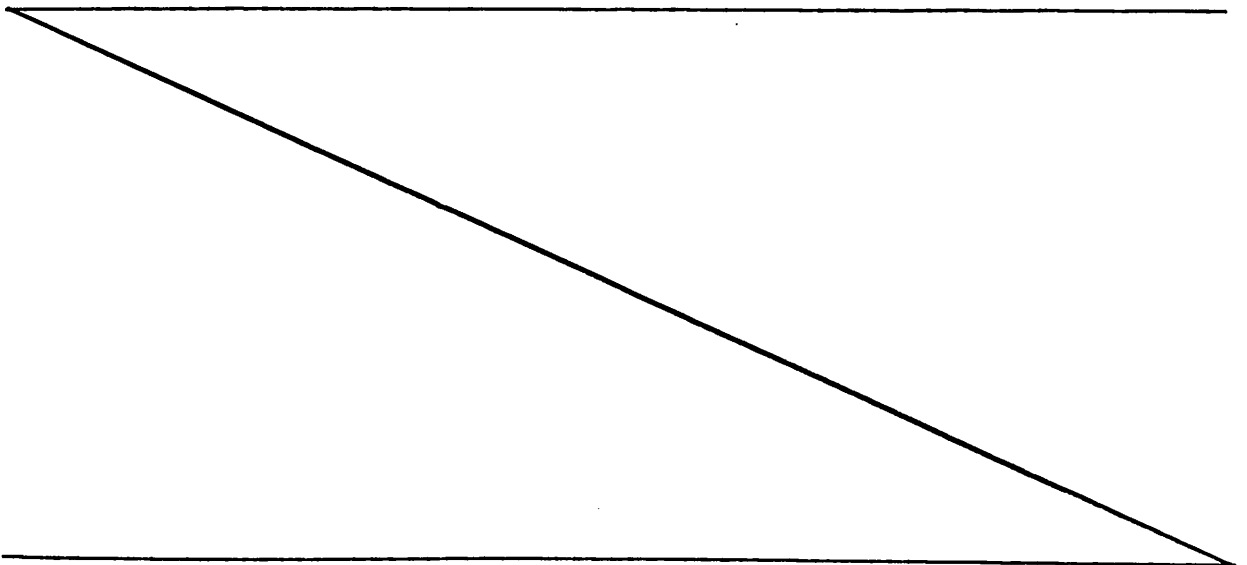
WHEREAS, there has been annexed to the City of Modesto on August 14, 1967, certain territory known as _____
Coffee No. 2 Addition, and

WHEREAS, the inclusion of the area contained in Coffee No. 2 Addition to the Modesto Sewer District No. 1 of the City of Modesto is required by the public interest and convenience,

NOW, THEREFORE, BE IT RESOLVED by the Council of the City of Modesto as follows:

SECTION 1. The public interest and convenience require that that certain area annexed to the City of Modesto and known as Coffee No. 2 Addition (herein called the area proposed to be annexed) be annexed to the Modesto Municipal Sewer District No. 1 (herein called the "district") under the Municipal Sewer and Water Facilities Law of 1911 (California Health and Safety Code Sections 4600, et seq., herein called the "Law") pursuant to Article 6 of the Law.

SECTION 2. A general description of the boundaries of the area proposed to be annexed to the district is as follows:



COFFEE NO. 2 ADDITION

All that real property in the State of California, County of Stanislaus, Section 16, Township 3 South, Range 9 East, Mount Diablo Base and Meridian, described as follows:

Beginning at a point on the existing City Limits as established by the Northeastern corner of the COFFEE ADDITION (191), as per description filed June 14, 1966, as Instrument 21017, Stanislaus County Records, said point being the intersection of the center lines of a 50 foot public road known as Coffee Road and a 40 foot public road known as Norwegian Avenue; thence along the center line of Norwegian Avenue, the existing City Limits and the Northern line of the Coffee Addition, North $88^{\circ} 39'$ West, 738.62 feet, to the Northwestern corner of the Coffee Addition; thence continuing along the center line of Norwegian Avenue, North $88^{\circ} 39'$ West, 65.24 feet, to a point on the Southerly extension of the Eastern line of property conveyed to Lila W. Murray by Deed recorded March 28, 1958, as Instrument 8030, Stanislaus County Records; thence along said extension and the Eastern line of said Murray property, North $0^{\circ} 01'$ West, 615.57 feet, to the Northeastern corner of the Murray property and a point on the existing City Limits as established by the Southern line of the ATHENS ADDITION (141), as per description filed November 19, 1962, as Instrument 43543, Stanislaus County Records; thence along the existing City Limits and the Southern line of the Athens Addition, South $88^{\circ} 38'$ East, 779.04 feet, to the Southeastern corner of the Athens Addition and a point on the Western boundary of the SHERWOOD MEADOWS NO. 2 ADDITION (178), as per description filed July 13, 1965, as Instrument 27284, Stanislaus County Records; thence along said Western boundary, South $88^{\circ} 38'$ East, 25.00 feet, to the center line of Coffee Road; thence continuing along said Western boundary and said center line, South 615.32 feet, to the point of beginning, containing 11.356 Acres, more or less.

SECTION 3. The area proposed to be annexed to the Modesto Municipal Sewer District No. 1 is hereby designated as Modesto Municipal Sewer District No. 1 Annexation No. 9.

SECTION 4. The Council hereby declares that the area proposed to be annexed to the district will be benefited by such annexation.

SECTION 5. Monday, December 18, 1967, at the hour of 4:25 P.M., is hereby named as the time and the City Council Chambers, City Hall, 801 - 11th Street, Modesto, California, is hereby named as the place for the hearing by the Council of the City of objections by any person interested in the annexation of the territory proposed to be annexed. On said day fixed for the hearing, or any day to which the hearing is continued, the Council shall hear and consider all written and oral objections presented to the annexation of the territory proposed to be annexed. At the hearing the Council may exclude from the territory proposed to be annexed any area that in its opinion would not be benefited by inclusion within the Modesto Municipal Sewer District No. 1. The Council will not modify the boundaries of the territory proposed to be annexed so as to exclude from it any land which would in the judgment of the Council be benefited by inclusion within the Modesto Municipal Sewer District No. 1, nor will the Council include in the territory proposed to be annexed any lands which will not in its judgment be so benefited. Upon the final hearing, and after making all necessary and proper changes (if any) in the boundaries of the territory proposed to be annexed, the Council may, by resolution passed by a vote of two-thirds (2/3) of all of its members, annex the territory designated as Modesto Municipal Sewer District No. 1 Annexation No. 9.

SECTION 6. The City Clerk is hereby directed, upon the adoption of this resolution, to cause this resolution, together with the names of the members of the Council voting for and against it, to be published once a week for at least two (2) weeks before the day fixed for the hearing in The Modesto Bee, a newspaper of general circulation printed and published in the City. The first

of said publications shall be not more than sixty (60) nor less than thirty (30) days prior to the date fixed for the hearing. The City Clerk is hereby further directed to cause copies of this resolution to be posted in three (3) public places within the area proposed to be annexed, which said public places are hereby fixed and determined by the Council as follows:

- (1) On the Northwest corner of Coffee Road and Norwegian Avenue.
- (2) On the North side of Norwegian Avenue at the West boundary of the annexation.
- (3) On the West side of Coffee Road at the North boundary of the annexation.

Said posting shall be made not earlier than the sixtieth (60th) nor later than the thirtieth (30th) day prior to the date fixed for the hearing. Not earlier than sixty (60) nor later than thirty (30) days prior to the hearing a copy of this resolution, together with a map showing the boundary lines of the territory proposed to be annexed, shall be mailed postage prepaid:

(1) to each person to whom land in the area proposed to be annexed is assessed either (a) as such owner as shown on the last equalized county assessment roll of the County, at his address as shown upon said roll, or in the case of any real property assessed for purposes of general taxation by the State Board of Equalization then to the owner of such property as shown on the last roll of the State Board of Equalization transmitted to the County Auditor of the County at his address as shown upon such roll, or (b) as such owner is otherwise known to the City Clerk at his address as known to the City Clerk (and the City Clerk shall make diligent efforts to ascertain the names and addresses of all persons owning land in the area proposed to be annexed as of a date not more than thirty (30) days prior to the date of the hearing, including inspection by or for him of said last equalized county assessment roll, said roll of said State Board of Equalization, the County Assessor's records, the County Recorder's records, and inquiry at other sources); and

(2) to each person who has any interest in any land in the area proposed to be annexed whose name and address and a designation of the land in which he is interested is on file in the office of the City Clerk.

Any error, omission or mistake in any such mailing or any failure of any person to receive any such printed copy of this resolution (and such map) shall not invalidate the proceedings hereby initiated. Said publication, posting and mailing shall constitute notice of the hearing and no other notice of the hearing need be given.

SECTION 7. This resolution is adopted, and all proceedings for the annexation of the territory proposed to be annexed and designated as Modesto Municipal Sewer District No. 1 Annexation No. 9, shall be taken pursuant to the Law.

The foregoing resolution was introduced at a regular meeting of the Council of the City of Modesto held on the 6th day of November, 1967, by Councilman Smith, who moved its adoption, which motion being duly seconded by Councilman Robinson, was upon roll call carried and the resolution adopted by the following vote:

AYES: Councilmen: Mitchell, Robinson, Simon, Smith,
Mayor Davies

NOES: Councilmen: None

ABSENT: Councilmen: Hughes, Shastid

ATTEST: W.T. Chynoweth
W.T. CHYNOWETH City Clerk

(SEAL)

APPROVED AS TO FORM:

By Elwyn L. Johnson
ELWYN L. JOHNSON, City Attorney

APPROVED AS TO DESCRIPTION

By Frank Reynolds
Public Works Department
9-11-67 FRANK REYNOLDS

CLERK'S CERTIFICATE

I, W. T. Chynoweth, City Clerk of the City of Modesto, California, do hereby certify as follows:

The foregoing is a full, true and correct copy of a resolution duly adopted by at least a two-thirds (2/3) vote of all members of the Council at a regular meeting of said Council duly and regularly and legally called and held on due notice on November 6, 1967, of which meeting all of the members of said Council had due notice, and at which two-thirds (2/3) thereof were present and acting;

At said meeting said resolution was introduced upon motion of Councilman Smith, seconded by Councilman Robinson, and adopted by the following vote:

AYES: Councilmen: Mitchell, Robinson, Simon, Smith,
Mayor Davies


NOES: Councilmen: None

ABSENT: Councilmen: Hughes, Shastid

I have carefully compared the same with the original minutes of said meeting on file and of record in my office and the foregoing is a full, true and correct copy of the original resolution adopted at said meeting and entered in said minutes; and

Said resolution has not been amended, modified or rescinded since the date of its adoption and the same is now in full force and effect.

DATED: November 7, 1967



City Clerk of the City of Modesto,
California
W. T. CHYNOWETH

(SEAL)

MODESTO CITY COUNCIL
RESOLUTION NO. 67-933

A RESOLUTION DETERMINING THAT THE PUBLIC INTEREST AND CONVENIENCE REQUIRE THAT AN AREA BE ANNEXED TO THE MODESTO MUNICIPAL SEWER DISTRICT NO. 1; SETTING FORTH A GENERAL DESCRIPTION OF THE AREA PROPOSED TO BE ANNEXED TO THE DISTRICT; AND NAMING A TIME AND PLACE FOR HEARING ON THE ANNEXATION OF SAID TERRITORY TO SAID DISTRICT AND PROVIDING FOR NOTICE THEREOF.

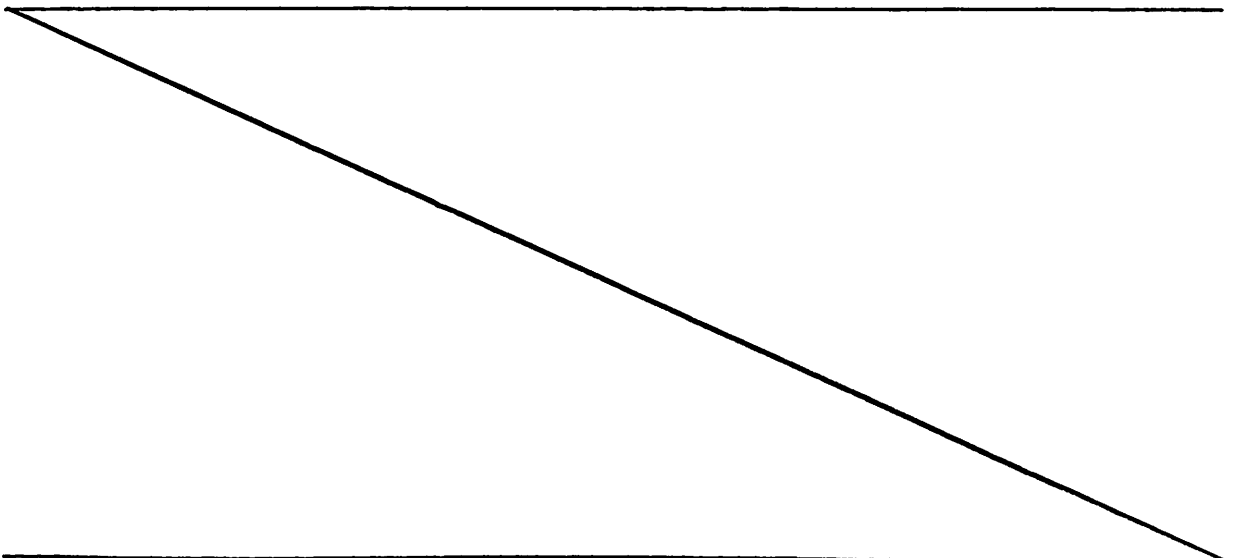
WHEREAS, there has been annexed to the City of Modesto on August 14, 1967, certain territory known as _____
Downey Park No. 4 Addition, and

WHEREAS, the inclusion of the area contained in Downey Park No. 4 Addition to the Modesto Sewer District No. 1 of the City of Modesto is required by the public interest and convenience,

NOW, THEREFORE, BE IT RESOLVED by the Council of the City of Modesto as follows:

SECTION 1. The public interest and convenience require that that certain area annexed to the City of Modesto and known as Downey Park No. 4 Addition (herein called the area proposed to be annexed) be annexed to the Modesto Municipal Sewer District No. 1 (herein called the "district") under the Municipal Sewer and Water Facilities Law of 1911 (California Health and Safety Code Sections 4600, et seq., herein called the "Law") pursuant to Article 6 of the Law.

SECTION 2. A general description of the boundaries of the area proposed to be annexed to the district is as follows:



March 27, 1967

DOWNEY PARK NO. 4 ADDITION

All that real property in the State of California, County of Stanislaus, being a portion of the Northeast quarter of Section 21, Township 3 South, Range 9 East, Mount Diablo Base and Meridian, described as follows:

Beginning at a point on the existing City Limits, as established by the Northeastern corner of the ZLAB SUBDIVISION NO. 2 ADDITION (83), as per description filed October 20, 1958, as Instrument 26117, Stanislaus County Records; thence along the existing City Limits and the Northern line of ZLAB SUBDIVISION NO. 2 ADDITION, said line being the Northern line of Lot 11 of the Rice Colony, as recorded in Volume 1 of Maps, Page 54, Stanislaus County Records, North $89^{\circ} 42'$ West, 634.65 feet, to the Northeastern corner of the YORKSHIRE ADDITION (90), as per description filed March 11, 1959, as Instrument 6961, Stanislaus County Records, said point being the Southeastern corner of the EL VECINO ADDITION (115), as per description filed December 29, 1960, as Instrument 36791, Stanislaus County Records; thence continuing along existing City Limits and along the Eastern line of said EL VECINO ADDITION North $0^{\circ} 40'$ West, 198.00 feet, to the Southeastern corner of the El Vecino Gardens Subdivision, as per map filed May 8, 1951, in Volume 17 of Maps, Page 21, Stanislaus County Records; thence leaving the existing City Limits and along the said Eastern line of El Vecino Gardens, North $0^{\circ} 40'$ West, 131.67 feet, to the Southwestern corner of El Vecino Gardens No. 2, as per map filed in Volume 17 of Maps, Page 35, Stanislaus County Records; thence along the South line of said El Vecino Gardens No. 2, South $89^{\circ} 41' 50''$ East, 660.04 feet, to the center line of a fifty foot public road known as Coffee Road and a point on the Western line of DOWNEY PARK NO. 2 ADDITION, as per description filed May 3, 1966, as Instrument 15774, Stanislaus County Records; thence along said Western line of DOWNEY PARK NO. 2 ADDITION (188), South $0^{\circ} 36'$ East, 329.63 feet, to the quarter section corner common to Sections 21 and 22; thence continuing along said boundary of DOWNEY PARK NO. 2 ADDITION, North $89^{\circ} 42'$ West, 25.00 feet, to the point of beginning, containing 4.993 acres, more or less.

SECTION 3. The area proposed to be annexed to the Modesto Municipal Sewer District No. 1 is hereby designated as Modesto Municipal Sewer District No. 1 Annexation No. 10.

SECTION 4. The Council hereby declares that the area proposed to be annexed to the district will be benefited by such annexation.

SECTION 5. Monday, December 18, 1967, at the hour of 4:30 P.M., is hereby named as the time and the City Council Chambers, City Hall, 801 - 11th Street, Modesto, California, is hereby named as the place for the hearing by the Council of the City of objections by any person interested in the annexation of the territory proposed to be annexed. On said day fixed for the hearing, or any day to which the hearing is continued, the Council shall hear and consider all written and oral objections presented to the annexation of the territory proposed to be annexed. At the hearing the Council may exclude from the territory proposed to be annexed any area that in its opinion would not be benefited by inclusion within the Modesto Municipal Sewer District No. 1. The Council will not modify the boundaries of the territory proposed to be annexed so as to exclude from it any land which would in the judgment of the Council be benefited by inclusion within the Modesto Municipal Sewer District No. 1, nor will the Council include in the territory proposed to be annexed any lands which will not in its judgment be so benefited. Upon the final hearing, and after making all necessary and proper changes (if any) in the boundaries of the territory proposed to be annexed, the Council may, by resolution passed by a vote of two-thirds (2/3) of all of its members, annex the territory designated as Modesto Municipal Sewer District No. 1 Annexation No. 10.

SECTION 6. The City Clerk is hereby directed, upon the adoption of this resolution, to cause this resolution, together with the names of the members of the Council voting for and against it, to be published once a week for at least two (2) weeks before the day fixed for the hearing in The Modesto Bee, a newspaper of general circulation printed and published in the City. The first

of said publications shall be not more than sixty (60) nor less than thirty (30) days prior to the date fixed for the hearing. The City Clerk is hereby further directed to cause copies of this resolution to be posted in three (3) public places within the area proposed to be annexed, which said public places are hereby fixed and determined by the Council as follows:

- (1) On the West side of Coffee Road near the South boundary of the annexation.
- (2) On the West side of Coffee Road near the North boundary of the annexation.
- (3) On the North line of a 6' alley near the West boundary of the annexation.

Said posting shall be made not earlier than the sixtieth (60th) nor later than the thirtieth (30th) day prior to the date fixed for the hearing. Not earlier than sixty (60) nor later than thirty (30) days prior to the hearing a copy of this resolution, together with a map showing the boundary lines of the territory proposed to be annexed, shall be mailed postage prepaid:

(1) to each person to whom land in the area proposed to be annexed is assessed either (a) as such owner as shown on the last equalized county assessment roll of the County, at his address as shown upon said roll, or in the case of any real property assessed for purposes of general taxation by the State Board of Equalization then to the owner of such property as shown on the last roll of the State Board of Equalization transmitted to the County Auditor of the County at his address as shown upon such roll, or (b) as such owner is otherwise known to the City Clerk at his address as known to the City Clerk (and the City Clerk shall make diligent efforts to ascertain the names and addresses of all persons owning land in the area proposed to be annexed as of a date not more than thirty (30) days prior to the date of the hearing, including inspection by or for him of said last equalized county assessment roll, said roll of said State Board of Equalization, the County Assessor's records, the County Recorder's records, and inquiry at other sources); and

(2) to each person who has any interest in any land in the area proposed to be annexed whose name and address and a designation of the land in which he is interested is on file in the office of the City Clerk.

Any error, omission or mistake in any such mailing or any failure of any person to receive any such printed copy of this resolution (and such map) shall not invalidate the proceedings hereby initiated. Said publication, posting and mailing shall constitute notice of the hearing and no other notice of the hearing need be given.

SECTION 7. This resolution is adopted, and all proceedings for the annexation of the territory proposed to be annexed and designated as Modesto Municipal Sewer District No. 1 Annexation No. 10, shall be taken pursuant to the Law.

The foregoing resolution was introduced at a regular meeting of the Council of the City of Modesto held on the 6th day of November, 1967, by Councilman Smith, who moved its adoption, which motion being duly seconded by Councilman Robinson, was upon roll call carried and the resolution adopted by the following vote:

AYES: Councilmen: Mitchell, Simon, Robinson, Smith,
Mayor Davies

NOES: Councilmen: None

ABSENT: Councilmen: Hughes, Shastid

ATTEST:

W. T. Chynoweth
W. T. CHYNOWETH City Clerk

(SEAL)

APPROVED AS TO FORM:

By Elwyn L. Johnson
ELWYN L. JOHNSON, City Attorney

APPROVED AS TO DESCRIPTION

By Raula Davis
Public Works Department
9-11-67

CLERK'S CERTIFICATE

I, W. T. Chynoweth, City Clerk of the City of Modesto, California, do hereby certify as follows:

The foregoing is a full, true and correct copy of a resolution duly adopted by at least a two-thirds (2/3) vote of all members of the Council at a regular meeting of said Council duly and regularly and legally called and held on due notice on November 6, 1967, of which meeting all of the members of said Council had due notice, and at which two-thirds (2/3) thereof were present and acting;

At said meeting said resolution was introduced upon motion of Councilman Smith, seconded by Councilman Robinson, and adopted by the following vote:

AYES: Councilmen: Mitchell, Simon, Robinson, Smith,
Mayor Davies

NOES: Councilmen: None

ABSENT: Councilmen: Hughes, Shastid

I have carefully compared the same with the original minutes of said meeting on file and of record in my office and the foregoing is a full, true and correct copy of the original resolution adopted at said meeting and entered in said minutes; and

Said resolution has not been amended, modified or rescinded since the date of its adoption and the same is now in full force and effect.

DATED: November 7, 1967



City Clerk of the City of Modesto,
California
W. T. CHYNOWETH

(SEAL)

MODESTO CITY COUNCIL
RESOLUTION NO. 67-934

A RESOLUTION APPROVING RIGHT OF WAY AGREEMENT BETWEEN THE CITY OF MODESTO AND GEORGE R. NATION - RIGHT OF WAY FOR WIDENING OF YOSEMITE BOULEVARD FOR STATE HIGHWAY PURPOSES

BE IT HEREBY RESOLVED by the Council of the City of Modesto that the right of way agreement between the City of Modesto and George R. Nation for acquisition of right of way for widening of Yosemite Boulevard for State highway ~~for~~ purposes

be and it is hereby approved. For further particulars, reference is made to a copy of the agreement on file in the office of the City Clerk.

BE IT FURTHER RESOLVED that the City Manager and City Clerk of the City of Modesto be, and they are hereby authorized and directed to execute said right of way agreement on behalf of the City of Modesto.

The foregoing resolution was introduced at a regular meeting of the Council of the City of Modesto held on the 6th day of November, 1967 by Councilman Smith, who moved its adoption, which motion being duly seconded by Councilman Robinson, was upon roll call carried and the resolution adopted by the following vote:

AYES: Councilmen: Mitchell, Robinson, Simon, Smith,
Mayor Davies
NOES: Councilmen: None
ABSENT: Councilmen: Hughes, Shastid

ATTEST:


~~REGINA COOPER~~, City Clerk
W. T. CHYNOWETH,

MODESTO CITY COUNCIL
RESOLUTION NO. 67-935

A RESOLUTION APPROVING RIGHT OF WAY AGREEMENT BETWEEN THE CITY OF MODESTO AND GLENN E. TAYLOR AND ANN J. TAYLOR - RIGHT OF WAY FOR WIDENING OF YOSEMITE BOULEVARD FOR STATE HIGHWAY PURPOSES

BE IT HEREBY RESOLVED by the Council of the City of Modesto that the right of way agreement between the City of Modesto and Glenn E. Taylor and Ann J. Taylor, husband and wife, for acquisition of right of way for widening of Yosemite ~~for~~ Boulevard for State highway purposes

be and it is hereby approved. For further particulars, reference is made to a copy of the agreement on file in the office of the City Clerk.

BE IT FURTHER RESOLVED that the City Manager and City Clerk of the City of Modesto be, and they are hereby authorized and directed to execute said right of way agreement on behalf of the City of Modesto.

The foregoing resolution was introduced at a regular meeting of the Council of the City of Modesto held on the 6th day of November, 1967, by Councilman Smith, who moved its adoption, which motion being duly seconded by Councilman Robinson, was upon roll call carried and the resolution adopted by the following vote:

AYES: Councilmen: Mitchell, Robinson, Simon, Smith,
Mayor Davies
NOES: Councilmen: None
ABSENT: Councilmen: Hughes, Shastid

ATTEST:


~~REC'D BY CHYNOWETH~~, City Clerk
W. T. CHYNOWETH,

MODESTO CITY COUNCIL
RESOLUTION NO. 67-936

A RESOLUTION SETTING TIME AND PLACE FOR HEARING REQUEST OF GLEN A. LILLQUIST, 325 LA LOMA, TO CONSTRUCT AN 8-INCH CONCRETE WALL IMMEDIATELY BEHIND SIDEWALK IN PUBLIC RIGHT OF WAY

BE IT HEREBY RESOLVED by the Council of the City of Modesto that November 13, 1967 , at 8:05 P.M. in the Council Chambers, City Hall, 801 Eleventh Street, Modesto, California, is hereby set as the time and place for consideration of the request of Glen A. Lillquist, 325 La Loma, to construct an 8-inch concrete wall immediately behind sidewalk in public right of way.

The foregoing resolution was introduced at a regular meeting of the Council of the City of Modesto held on the 6th day of November , 1967 , by Councilman Smith , who moved its adoption, which motion being duly seconded by Councilman Robinson , was upon roll call carried and the resolution adopted by the following vote:

AYES: Councilmen: Mitchell, Robinson, Simon, Smith, Mayor Davies

NOES: Councilmen: None

ABSENT: Councilmen: Hughes, Shastid

ATTEST:

W. T. Chynoweth

W. T. CHYNOWETH, CITY CLERK

MODESTO CITY COUNCIL
RESOLUTION NO. 67-937

A RESOLUTION SETTING TIME AND PLACE FOR HEARING REQUEST BY DR. W. BRUCE WILSON, 160 BONITA CIRCLE TO PERMIT AN ENCROACHMENT OF GALVANIZED PIPE UNDER ALLEY BEHIND HIS PROPERTY

BE IT HEREBY RESOLVED by the Council of the City of Modesto that November 13, 1967, at 8:10 P.M. in the Council Chambers, City Hall, 801 Eleventh Street, Modesto, California, is hereby set as the time and place for consideration of request by Dr. W. Bruce Wilson, 160 Bonita Circle, to permit an encroachment of galvanized pipe under alley behind his property.

The foregoing resolution was introduced at a regular meeting of the Council of the City of Modesto held on the 6th day of November, 1967, by Councilman Smith, who moved its adoption, which motion being duly seconded by Councilman Robinson, was upon roll call carried and the resolution adopted by the following vote:

AYES: Councilmen: Mitchell, Robinson, Simon, Smith, Mayor Davies
NOES: Councilmen: None
ABSENT: Councilmen: Hughes, Shastid

ATTEST:


W. T. CHYNOWETH, CITY CLERK

MODESTO CITY COUNCIL
RESOLUTION NO. 67-938

A RESOLUTION APPROVING ASSIGNMENT OF MODESTO BASEBALL CLUB, INC.
AGREEMENT TO WILLIAM T. GIAHOS

WHEREAS, Joseph M. Gagliardi has informed the Council of the City of Modesto that he has transferred his interest in Modesto Baseball Club, Incorporated to William T. Giahos and has requested that his agreement with the City of Modesto for the use of Del Webb Field be assigned to said William T. Giahos.

NOW, THEREFORE, BE IT RESOLVED by the Council of the City of Modesto that the assignment of the agreement between the City of Modesto and Modesto Baseball Club, Incorporated, by Joseph M. Gagliardi, President; and William W. Batten, Vice-President and Treasurer, to Modesto Baseball Club, Incorporated, by William T. Giahos, President, be, and hereby is, approved.

The foregoing resolution was introduced at a regular meeting of the Council of the City of Modesto held on the 6th day of November, 1967, by Councilman Smith , who moved its adoption, which motion being duly seconded by Councilman Robinson , was upon roll call carried and the resolution adopted by the following vote:

AYES: Councilmen: Mitchell, Robinson, Simon, Smith,
Mayor Davies

NOES: Councilmen: None

ABSENT: Councilmen: Hughes, Shastid

ATTEST: W. T. Chynoweth
W. T. CHYNOWETH, City Clerk

MODESTO CITY COUNCIL
RESOLUTION NO. 67-939

A RESOLUTION APPROVING APPROPRIATION TRANSFER OF \$4,250 - ADDITIONAL FUNDS FOR IMPROVEMENT OF TULLY, BOWEN TO STANDIFORD

BE IT HEREBY RESOLVED BY THE COUNCIL of the City of Modesto that the following appropriation transfer(s) be approved:

FUND 207

FROM:	Special Gas Tax Street Improvement General Reserve	(60)-01	\$4,250.00
TO:	Special Gas Tax Street Improvement Tully, Bowen to Standiford	(6706)-01	\$4,250.00

The foregoing resolution was introduced at a regular meeting of the Council of the City of Modesto held on the 6th day of November, 1967 by Councilman Smith, who moved its adoption, which motion being duly seconded by Councilman Robinson, was upon roll call carried and the resolution adopted by the following vote:

AYES:	Councilmen:	Mitchell, Robinson, Simon, Smith, Mayor Davies
NOES:	Councilmen:	None
ABSENT:	Councilmen:	Hughes, Shastid

ATTEST: W. T. Chynoweth
W. T. CHYNOWETH
City Clerk

MODESTO CITY COUNCIL
RESOLUTION NO. 67-940

A RESOLUTION APPROVING APPROPRIATION TRANSFER OF \$20,000 FOR MANDATORY
SIDEWALK PROGRAM

BE IT HEREBY RESOLVED BY THE COUNCIL of the City of Modesto that
the following appropriation transfer(s) be approved:


GENERAL FUND 101

FROM:	General Reserve (60)		\$20,000
TO:	Public Works - Streets Curbs & Gutters	(5301-51)	\$10,000
	Public Works - Streets Curbs & Gutters, Special	(5302-51)	\$ 6,000
	Public Works - Streets Misc. Storm Drains	(5304-51)	\$ 4,000

The foregoing resolution was introduced at a regular meeting of the
Council of the City of Modesto held on the 6th day of November, 1967,
by Councilman Smith , who moved its adoption, which motion being
duly seconded by Councilman Robinson , was upon roll call
carried and the resolution adopted by the following vote:

AYES: Councilmen: Mitchell, Robinson, Simon, Smith, Mayor Davies
NOES: Councilmen: None
ABSENT: Councilmen: Hughes, Shastid

ATTEST:


W. T. CHYNOWETH
City Clerk

MODESTO CITY COUNCIL
RESOLUTION NO. 67-941

A RESOLUTION WAIVING FORMAL BID PROCEDURE AND AUTHORIZING PURCHASE OF GROUNDS SWEEPER FROM GOODWIN EQUIPMENT SERVICE CO., MANTECA

WHEREAS, a memorandum from the Purchasing Officer dated November 6, 1967 indicates that a grounds sweeper replacement is needed by the Parks Department to mechanically sweep, pick up and haul leaves from the city parks, and

WHEREAS, the only known manufacturer who produces a machine suitable for this purpose is the Goodwin Equipment Service Company located in Manteca, California, and

WHEREAS, a bid in the amount of \$2,884 for one new 1967 Rake-O-Vac with 66 inch Flexitip reel, powered by a Wisconsin Model THD, 17.5 HP engine has been negotiated with Goodwin Equipment Service Co.

NOW, THEREFORE, BE IT RESOLVED by the Council of the City of Modesto as follows:

1. Waiver of formal bid procedure is hereby authorized.
2. The bid of Goodwin Equipment Service Co., Manteca in the amount of \$2,884 is hereby accepted, and the execution of the necessary documents for the completion of the purchase by the City's designated officials is hereby authorized.

The foregoing resolution was introduced at a regular meeting of the Council of the City of Modesto held on the 13th day of November, 1967 by Councilman / ^{Shastid}, who moved its adoption, which motion being duly seconded by Councilman Robinson, was upon roll call carried and the resolution adopted by the following vote:

AYES: Councilmen: Hughes, Mitchell, Robinson, Shastid, Simon,
Smith, Mayor Davies
NOES: Councilmen: None
ABSENT: Councilmen: None

ATTEST: W. T. Chynoweth
W. T. CHYNOWETH, City Clerk

MODESTO CITY COUNCIL
RESOLUTION NO. 67-942

A RESOLUTION APPROVING ~~PLANS AND~~ SPECIFICATIONS AND AUTHORIZING
CALL FOR BIDS FOR SIX RADIOS

BE IT HEREBY RESOLVED by the Council of the City of Modesto as follows:

Section 1. The ~~plans and~~ specifications for six radios

copies of which are on file, are hereby accepted and approved.

Section 2. The City Clerk is hereby authorized to call for public competitive sealed bids for the above named project, to be opened in the office of the City Clerk, 801 11th Street in the City of Modesto, on November 28, 1967 at 2:00 PM and the City Clerk is hereby directed to give notice inviting such sealed bids in the time, form, and manner provided by law.

Section 3. After the bids are opened, they shall be tabulated and analyzed and a report submitted to the Council at its next regular meeting.

The foregoing resolution was introduced at a regular meeting of the Council of the City of Modesto held on the 13th day of November, 1967, by Councilman Shastid, who moved its adoption, which motion being duly seconded by Councilman Robinson, was upon roll call carried and the resolution adopted by the following vote:

AYES: Councilmen: Hughes, Mitchell, Robinson, Shastid, Simon,
Smith, Mayor Davies

NOES: Councilmen: None

ABSENT: Councilmen: None

ATTEST: W. T. Chynoweth
W. T. CHYNOWETH, City Clerk

MODESTO CITY COUNCIL
RESOLUTION NO. 67-943

A RESOLUTION ANNEXING UNINHABITED TERRITORY KNOWN
AS THE DAVIS PARK NO. 2 ADDITION
TO THE CITY OF MODESTO.

WHEREAS, a written petition was filed under the "Annexation of Uninhabited Territory Act of 1939" and amendments thereto, with the City Council as the Legislative Body of the City of Modesto, a Municipal Corporation, containing a description of uninhabited territory contiguous to land lying within the boundary of said City of Modesto, and requesting therein that said territory be included in such Municipal Corporation, and

WHEREAS, said petition was signed by or written consent was filed by the owners of all of the land in the territory to be annexed, and

WHEREAS, thereafter, said Legislative Body by Resolution No. 67-836, adopted September 25, 1967, specifically describing the boundaries of the territory proposed to be annexed to said Municipal Corporation and designating therein such territory by an appropriate identification, did give notice of the day, hour and place when and where the Legislative Body would hear protests against the annexation made by any person owning real property within the City, who does not also own property in the territory to be annexed, and in said notice, fixed Monday, the 13th day of November, 1967, at the hour of 7:45 o'clock P.M., or as soon thereafter as the matter could be heard, at the City Council Chambers on the first floor of the City Hall, located at 801 11th Street, in the City of Modesto, County of Stanislaus, State of California, as the time and place for hearing of protests against such annexation, and

WHEREAS, the City Clerk of said Municipal Corporation caused a copy of said resolution to be published at least once in a newspaper of general circulation, published in the City, to-wit: The Modesto Bee, and said publication was completed at least four (4) days prior to the date of this hearing, and

WHEREAS, the Planning Commission of the City of Modesto has reviewed said annexation and on September 19, 1967, did

make a report and recommendation to said Legislative Body, approving the annexation of said territory to said Municipal Corporation, and

WHEREAS, the Stanislaus County Local Agency Formation Commission did on June 16, 1967, approve the annexation of said uninhabited territory to the City of Modesto, pursuant to the Government Code, and

WHEREAS, owners of all of the territory to be annexed have heretofore filed with the Clerk of the Legislative Body, their written consent to have the property to be annexed subjected to taxation after annexation equally with property within the City of Modesto to pay any indebtedness or liability of the City of Modesto outstanding or authorized at the time said territory is annexed, for the acquisition, construction, or completion of municipal improvements, and

WHEREAS, said territory so proposed to be annexed to the City of Modesto is designed as Davis Park No. 2, and

WHEREAS, said Legislative Body has held the public hearing at the day, hour and place designated and has heard all protests, if any, against said annexation,


NOW, THEREFORE, BE IT RESOLVED by the Council of the City of Modesto, as follows:

That any and all protests, if any, against the annexation of said uninhabited territory to the City of Modesto, are hereby overruled.

BE IT FURTHER RESOLVED, that the annexation of said uninhabited territory designated as Davis Park No. 2 and hereinafter mentioned and described, as requested by said petition so filed with said City Council as the Legislative Body of said City of Modesto be and the same is hereby approved and said property be and the same is hereby subjected to taxation after annexation equally with property within the City of Modesto to pay any indebtedness of the City of Modesto, outstanding or authorized at the time said territory is annexed, for the acquisition, construction, or completion

of municipal improvements, and said territory is hereby annexed to, incorporated and included in said City of Modesto, a Municipal Corporation, to be effective upon the filing with the Secretary of State of the State of California of a certified copy of this resolution.

BE IT FURTHER RESOLVED, that the specific description of the boundaries of the territory, the annexation of which is hereby approved is as follows:



DAVIS PARK NO. 2 ADDITION

All that real property in the State of California, County of Stanislaus, Section 8, Township 3 South, Range 9 East, Mount Diablo Base and Meridian, described as follows:

Beginning at a point on the existing City Limits as established by the Northeastern corner of the DAVIS PARK ADDITION (168), as per description filed October 19, 1964, as Instrument 41436, Stanislaus County Records, said point being on the Eastern line of the Tidewater Southern Railway Company right of way at its intersection with the South line of Section 8, said South line being the center line of a 60 foot public road known as Rumble Road; thence along the boundary of Davis Park Addition, North $88^{\circ} 59'$ West, 944.94 feet, and North $0^{\circ} 54'$ West 20.01 feet, to the Southeastern corner of the NEIGHBORHOOD CHURCH ADDITION (118) as per description filed February 2, 1961, as Instrument 3513, Stanislaus County Records; thence along the existing City Limits and the Eastern line of said Addition, North $0^{\circ} 54'$ West, 1279.59 feet, to the Northeastern corner of said Addition and a Southwestern corner of the NORTHLAND ESTATES ADDITION (147) as per description filed February 5, 1963, as Instrument 4469, Stanislaus County Records, said point being on the Southern line of a 40 foot public road known as Woodrow Avenue; thence along the existing City Limits and the boundary of said Addition, the following bearings and distances: along the Southern line of Woodrow Avenue, South $89^{\circ} 09' 30''$ East, 914.64 feet, to a point on the North-South quarter section line of Section 8; along said quarter section line, South $0^{\circ} 54' 30''$ East, 1.26 feet, to the Southern line of Woodrow Avenue; along the Southern line of Woodrow Avenue, South $89^{\circ} 05'$ East, 30.02 feet, to a point on the Eastern line of the Tidewater Southern Railway right of way; along said Eastern right of way line, South $0^{\circ} 54' 30''$ East, 640.73 feet, to the most Southerly boundary line of the Northland Estates Addition; thence leaving the existing City Limits and continuing along the Eastern line of the Tidewater Southern Railway right of way, South $0^{\circ} 54' 30''$ East, 660.46 feet, to the point of beginning, containing 28.204 Acres, more or less.

BE IT FURTHER RESOLVED, that no change in school district boundaries shall be effected by reason of the annexation of the hereinabove described area to the City of Modesto.

BE IT FURTHER RESOLVED, that the City Clerk of the City of Modesto is hereby directed to immediately make, under the seal of said City of Modesto, and transmit to the Secretary of State of California, a certified copy of this resolution, stating the date of its passage.

The foregoing resolution was introduced at a regular meeting of the Council of the City of Modesto held on the 13th day of November, 1967, by Councilman Smith, who moved its adoption, which motion being duly seconded by Councilman Shastid, was upon roll call carried and the resolution adopted by the following vote:

AYES: Councilmen: Hughes, Mitchell, Robinson, Shastid, Simon, Smith, Mayor Davies
NOES: Councilmen: None
ABSENT: Councilmen: None

ATTEST: W. T. Chynoweth
W. T. CHYNOWETH, City Clerk

(SEAL)

APPROVED AS TO FORM:

By Elwyn I. Johnson
ELWYN I. JOHNSON, City Attorney

APPROVED AS TO DESCRIPTION:

RAM
11-10-67 By Frank [unclear]
Public Works Department

MODESTO CITY COUNCIL
RESOLUTION NO. 67-944

A RESOLUTION GRANTING A REVOCABLE ENCROACHMENT PERMIT TO PERMIT CONSTRUCTION OF AN EIGHT-INCH WALL AT THE BACK EDGE OF SIDEWALK, 325 LaLoma Avenue

WHEREAS, Glen A. Lillquist, 325 LaLoma, Modesto, California, has filed a request with the Council of the City of Modesto for an encroachment permit to construct an eight-inch wall at the back edge of the sidewalk at property located at 325 LaLoma Avenue, and

WHEREAS, Section 7-1.104(b) of the Modesto Municipal Code prohibits the installation of encroachments upon, over, or under the public right of way without a permit from the City of Modesto, and

WHEREAS, the Director of Public Works in a memorandum dated November 2, 1967 has recommended that an encroachment permit be granted to the applicant for the construction of an eight-inch wall at the back edge of the sidewalk at 325 LaLoma Avenue, in accordance with a sketch on file in the office of the Director of Public Works, subject to certain conditions.

NOW, THEREFORE, BE IT RESOLVED by the Council of the City of Modesto as follows:

SECTION 1. An encroachment permit, revocable upon demand of the City of Modesto, is hereby granted to said applicant to permit the construction of an eight-inch wall at the back edge of the sidewalk as requested, in accordance with the sketch on file in the office of the Director of Public Works.

SECTION 2. Each step of the work shall be reviewed and approved by the Public Works Department.

SECTION 3. The minimum five-foot sidewalk shall be maintained;

SECTION 4. Permittee will accept all responsibility for any and all claims and liabilities for damages caused by the work.

SECTION 5. Permittee will file a copy of policy or certificate of insurance with the City Clerk as required by Section 7-1.109 of the Municipal Code for all encroachments in the public right of way.

SECTION 6. The City Clerk shall furnish permittee with a copy of this resolution. Permittee shall have twenty (20) days from

and after the adoption of this resolution within which to file written acceptance of this permit and no right shall be conferred hereby until said acceptance is filed.

The foregoing resolution was introduced at a regular meeting of the Council of the City of Modesto held on the 13th day of November, 1967 by Councilman Hughes , who moved its adoption, which motion being duly seconded by Councilman Mitchell , was upon roll call carried and the resolution adopted by the following vote:

AYES: Councilmen: Hughes, Mitchell, Robinson, Shastid, Simon,
Smith, Mayor Davies
NOES: Councilmen: None
ABSENT: Councilmen: None

ATTEST: W. T. Chynoweth
W. T. CHYNOWETH, City Clerk

MODESTO CITY COUNCIL
RESOLUTION NO. 67-945

A RESOLUTION GRANTING A REVOCABLE ENCROACHMENT PERMIT TO DR. W. BRUCE WILSON, 160 BONITA CIRCLE, FOR ENCROACHMENT OF GALVANIZED PIPE UNDER ALLEY BEHIND HIS PROPERTY

WHEREAS, Dr. W. Bruce Wilson has filed a request with the Council of the City of Modesto for an encroachment permit to allow retention of a drainage pipe installed under the alley that borders the west side of his property at 160 Bonita Circle, and

WHEREAS, Section 7-1.104(b) of the Modesto Municipal Code prohibits the installation of encroachments upon, over, or under the public right of way without a permit from the City of Modesto, and

WHEREAS, the Director of Public Works in a memorandum dated November 2, 1967 has recommended that the City Council authorize the issuance of an encroachment permit to Dr. Wilson to retain the galvanized pipe under the alley as it exists, subject to certain conditions.

NOW, THEREFORE, BE IT RESOLVED by the Council of the City of Modesto as follows:

SECTION 1. An encroachment permit, revocable upon thirty (30) days' written notice by the City of Modesto, is hereby granted to said applicant to permit galvanized pipe to remain under the alley as it exists.

SECTION 2. Said revocable encroachment permit is granted subject to the conditions set forth herein, which conditions permittee agrees, by acceptance of this permit, to faithfully perform:

(a) That permittee, his successors and assigns, during the term of this permit, shall indemnify and save the City harmless of and from all damages, costs and charges of any kind or character arising out of or relating thereto or in any way connected with the exercise of the rights granted by this permit.

(b) That the permittee, his successors and assigns, subject to the provisions of a resolution granting the permit, shall comply with all laws of the City, including the securing of a building permit for said encroachment.

(c) That permittee take out and maintain liability insurance in the amounts required by Section 7-1.109 of the Municipal Code for all encroachments in the public right of way.

SECTION 3. The City Clerk shall furnish permittee with a copy of this resolution. Permittee shall have twenty (20) days from and after the adoption of this resolution within which to file written acceptance of this permit and no right shall be conferred hereby until said acceptance is filed.

The foregoing resolution was introduced at a regular meeting of the Council of the City of Modesto held on the 13th day of November, 1967 by Councilman Shastid , who moved its adoption, which motion being duly seconded by Councilman Simon , was upon roll call carried and the resolution adopted by the following vote:

AYES: Councilmen: Hughes, Mitchell, Robinson, Shastid, Simon,
Smith, Mayor Davies
NOES: Councilmen: None
ABSENT: Councilmen: None

ATTEST:

W. T. Chynoweth
W. T. CHYNOWETH, City Clerk

MODESTO CITY COUNCIL
RESOLUTION NO. 67-946

A RESOLUTION APPROVING APPROPRIATION TRANSFER OF \$15,900 TO UPGRADE
DEL WEBB FIELD LIGHTING

BE IT HEREBY RESOLVED BY THE COUNCIL of the City of Modesto that
the following appropriation transfer(s) be approved:

FUND 321

FROM:	Special Fund for Capital Outlay General Reserve	(60)	\$15,900
TO:	Special Fund for Capital Outlay Del Webb Field Lighting	(6398-31)	\$15,900

The foregoing resolution was introduced at a regular meeting of the
Council of the City of Modesto held on the 13th day of November, 1967,
by Councilman Robinson , who moved its adoption, which motion being
duly seconded by Councilman Mitchell , was upon roll carried
and the resolution adopted by the following vote:

AYES: Councilmen: Hughes, Mitchell, Robinson, Shastid, Simon,
Smith, Mayor Davies
NOES: Councilmen: None
ABSENT: Councilmen: None

ATTEST: W. T. Chynoweth
City Clerk
W. T. CHYNOWETH

MODESTO CITY COUNCIL
RESOLUTION NO. 67-947

A RESOLUTION APPROVING THE FINAL MAP OF THE
YORKSHIRE MANOR NO. 4 SUBDIVISION
OF THE CITY OF MODESTO.

WHEREAS, ARTHUR J. WYLIE, JR. and SHARON L. WYLIE,
husband and wife

are possessed of a tract of land situate in the City of Modesto,
County of Stanislaus, consisting of 4.998 acres, known as the
Yorkshire Manor No. 4 Subdivision, and

WHEREAS, a tentative map of said tract was approved by
the City Planning Commission on the 6th day of June,
19 67, and

WHEREAS, the final map of said tract has been approved
by the Secretary of the City Planning Commission, and

WHEREAS, the City Engineer of the City of Modesto has
certified that the final map of said Yorkshire Manor No. 4
Subdivision meets all of the provisions of the California Subdivi-
sion Map Act and the provisions of the Modesto Municipal Code
relating to subdivisions, and that the map is technically correct,

NOW, THEREFORE, BE IT RESOLVED by the Council of the City
of Modesto that said final map of the Yorkshire Manor No. 4
Subdivision be approved; that the streets, alleys and easements as
shown thereon within the boundaries of said tract be accepted on
behalf of the public for public use; and that the City Clerk be
authorized to certify the map of said tract on behalf of the City
of Modesto after the fees in the amount of One Thousand, Two
Hundred Eighty-Eight and 42/100's Dollars,
as required by the Modesto Municipal Code, for checking, copies of
maps and recording have been paid, and subdividers have furnished
a bond acceptable to the City Attorney, or, in lieu, thereof, have
posted a cash deposit with the City Clerk in the sum of Four
Hundred Twenty-Five and no/100's Dollars,

BE IT FURTHER RESOLVED that the City Manager and the
City Clerk be authorized to execute and attest, respectively, an
agreement with subdividers as required by Section 4-4.604(c) of
the Modesto Municipal Code.

The foregoing resolution was introduced at a regular meeting of the Council of the City of Modesto held on the 13th day of November, 1967, by Councilman Shastid, who moved its adoption, which motion being duly seconded by Councilman Robinson, was upon roll call carried and the resolution adopted by the following vote:

AYES: Councilmen: Hughes, Mitchell, Robinson, Shastid, Simon, Smith, Mayor Davies
NOES: Councilmen: None
ABSENT: Councilmen: None

ATTEST: W. T. Chynoweth
W. T. CHYNOWETH, City Clerk

(SEAL)

APPROVED AS TO FORM:

By Elwyn L. Johnson
ELWYN L. JOHNSON, City Attorney

MODESTO CITY COUNCIL
RESOLUTION NO. 67-948

A RESOLUTION AUTHORIZING THE CITY MANAGER TO SIGN AN APPLICATION TO THE FEDERAL AVIATION AGENCY FOR FEDERAL AID PARTICIPATION AT MODESTO CITY-COUNTY AIRPORT

BE IT HEREBY RESOLVED by the Council of the City of Modesto that the submission of an application to the Federal Aviation Agency for federal funds in the amount of \$101,897 for 1000-foot extension of Runway 29R11L, and \$33,750 for the conversion of the Runway 29R11L lighting from low to high intensity at the Modesto City-County Airport be, and it is hereby approved.

BE IT FURTHER RESOLVED that the execution of the application by the City's designated official, John C. Keefe, City Manager, be and it is hereby authorized.

The foregoing resolution was introduced at a regular meeting of the Council of the City of Modesto held on the 13th day of November, 1967, by Councilman Shastid , who moved its adoption, which motion being duly seconded by Councilman Robinson , was upon roll call carried and the resolution adopted by the following vote:

AYES: Councilmen: Hughes, Mitchell, Robinson, Shastid, Simon,
Smith, Mayor Davies
NOES: Councilmen: None
ABSENT: Councilmen: None

ATTEST: W. T. Chynoweth
W. T. CHYNOWETH
City Clerk

MODESTO CITY COUNCIL
RESOLUTION NO. 67-949

A RESOLUTION INSTRUCTING THE SUPERINTENDENT OF
STREETS TO GIVE NOTICE REQUIRING CONSTRUCTION OF
CURB AND GUTTER _____ ALONG CERTAIN
STREETS IN THE CITY OF MODESTO. (Lot 3, Block 2184,
GLENN ROBERT LOWE)

WHEREAS, Chapter 27 of Part 3 of Division 7 of the Streets
and Highways Code of the State of California establishes a procedure
pursuant to which the construction of curb and gutter
may be required, and

WHEREAS, in accordance with Section 5876 of the Streets
and Highways Code, the Superintendent of Streets finds that
curbs and gutters _____ have been constructed, or construc-
tion has been guaranteed, in front of the properties constituting
more than fifty per cent (50%) of the street frontage of
Miller Avenue, Block 2184

NOW, THEREFORE, BE IT RESOLVED by the Council of the City
of Modesto as follows:

SECTION 1. The Superintendent of Streets is hereby
directed to notify the owners of record of the properties described
as follows:

All that real property in the City of Modesto, County of Stanislaus,
State of California, described as follows:

Lot 3, of Block 2184, in Schultz Tract as per map filed August 25,
1947 in Volume 16 of Maps, Page 48, Stanislaus County Records.

to construct or cause to be constructed curb and gutter
along the street frontage of the property/properties hereinabove
described, all of said construction to be in accordance with City
of Modesto standards for such construction work.

SECTION 2. The 27th day of November, 1967, at
7:40 o'clock P.M., in the Council Chambers, located in the
City Hall, 801 Eleventh Street, Modesto, California, is set as the
time and place where the Council will hear and pass upon objections
or protests, if any, which may be raised by any property owner or
other interested persons relating to the proposed work.

SECTION 3. The Superintendent of Streets is hereby
authorized to implement the provisions of this resolution in
accordance with the procedure contained in Chapter 27, Part 3,
Division 7 of the Streets and Highways Code of the State of
California.

The foregoing resolution was introduced at a regular
meeting of the Council of the City of Modesto held on the 13th
day of November, 1967, by Councilman Shastid,
who moved its adoption, which motion being duly seconded by
Councilman Robinson, was upon roll call carried and the
resolution adopted by the following vote:

AYES: Councilmen: Hughes, Mitchell, Robinson, Shastid, Simon,
Smith, Mayor Davies
NOES: Councilmen: None
ABSENT: Councilmen: None

ATTEST: W. T. Chynoweth
W. T. CHYNOWETH, City Clerk

(SEAL)

APPROVED AS TO DESCRIPTION:

By Paul Woods
Public Works Department

MODESTO CITY COUNCIL
RESOLUTION NO. 67-950

A RESOLUTION INSTRUCTING THE SUPERINTENDENT OF
STREETS TO GIVE NOTICE REQUIRING CONSTRUCTION OF
CURB AND GUTTER ALONG CERTAIN
STREETS IN THE CITY OF MODESTO. (Lots 1 and 2, Block
414, JAMES E. SHEPPARD)

WHEREAS, Chapter 27 of Part 3 of Division 7 of the Streets
and Highways Code of the State of California establishes a procedure
pursuant to which the construction of CURB AND GUTTER
may be required, and

WHEREAS, in accordance with Section 5876 of the Streets
and Highways Code, the Superintendent of Streets finds that
CURBS AND GUTTERS have been constructed, or construc-
tion has been guaranteed, in front of the properties constituting
more than fifty per cent (50%) of the street frontage of
Block 414, Oak Street

NOW, THEREFORE, BE IT RESOLVED by the Council of the City
of Modesto as follows:

SECTION 1. The Superintendent of Streets is hereby
directed to notify the owners of record of the properties described
as follows:

All that real property in the City of Modesto, County of Stanislaus,
State of California, described as follows:

Lots 1 and 2, Block 414 in the City of Modesto as per map filed
December 21, 1942 in Volume 15 of Maps, Stanislaus County Records.

to construct or cause to be constructed curb and gutter
along the street frontage of the property/properties hereinabove
described, all of said construction to be in accordance with City
of Modesto standards for such construction work.

SECTION 2. The 27th day of November, 1967, at
7:40 PM o'clock P.M., in the Council Chambers, located in the
City Hall, 801 Eleventh Street, Modesto, California, is set as the
time and place where the Council will hear and pass upon objections
or protests, if any, which may be raised by any property owner or
other interested persons relating to the proposed work.

SECTION 3. The Superintendent of Streets is hereby
authorized to implement the provisions of this resolution in
accordance with the procedure contained in Chapter 27, Part 3,
Division 7 of the Streets and Highways Code of the State of
California.

The foregoing resolution was introduced at a regular
meeting of the Council of the City of Modesto held on the 13th
day of November, 1967, by Councilman Shastid,
who moved its adoption, which motion being duly seconded by
Councilman Robinson, was upon roll call carried and the
resolution adopted by the following vote:

AYES: Councilmen: Hughes, Mitchell, Robinson, Shastid, Simon,
Smith, Mayor Davies

NOES: Councilmen: None

ABSENT: Councilmen: None

ATTEST: W. T. Chynoweth
W. T. CHYNOWETH, City Clerk

(SEAL)

APPROVED AS TO DESCRIPTION:

BY [Signature]
Public Works Department

MODESTO CITY COUNCIL
RESOLUTION NO. 67-951

A RESOLUTION INSTRUCTING THE SUPERINTENDENT OF
STREETS TO GIVE NOTICE REQUIRING CONSTRUCTION OF
CURB AND GUTTER ALONG CERTAIN
STREETS IN THE CITY OF MODESTO. (Lots 7 and 8, Block 2088,
J. E. WHERRY)

WHEREAS, Chapter 27 of Part 3 of Division 7 of the Streets
and Highways Code of the State of California establishes a procedure
pursuant to which the construction of curb and gutter
may be required, and

WHEREAS, in accordance with Section 5876 of the Streets
and Highways Code, the Superintendent of Streets finds that
curbs and gutters have been constructed, or construc-
tion has been guaranteed, in front of the properties constituting
more than fifty per cent (50%) of the street frontage of
Block 2088, Rowland Ave.

NOW, THEREFORE, BE IT RESOLVED by the Council of the City
of Modesto as follows:

SECTION 1. The Superintendent of Streets is hereby
directed to notify the owners of record of the properties described
as follows:

All that real property in the City of Modesto, County of Stanislaus,
State of California, described as follows:

Lots 7 and 8, Block 2088 in E. H. Gum Subdivision as per map filed
May 10, 1938 in Volume 11 of Maps, Page 42, Stanislaus County
Records.

to construct or cause to be constructed curb and gutter
along the street frontage of the property/properties hereinabove
described, all of said construction to be in accordance with City
of Modesto standards for such construction work.

SECTION 2. The 27th day of November, 1967, at
7:40 o'clock P.M., in the Council Chambers, located in the
City Hall, 801 Eleventh Street, Modesto, California, is set as the
time and place where the Council will hear and pass upon objections
or protests, if any, which may be raised by any property owner or
other interested persons relating to the proposed work.

SECTION 3. The Superintendent of Streets is hereby
authorized to implement the provisions of this resolution in
accordance with the procedure contained in Chapter 27, Part 3,
Division 7 of the Streets and Highways Code of the State of
California.

The foregoing resolution was introduced at a regular
meeting of the Council of the City of Modesto held on the 13th
day of November, 1967, by Councilman Shastid,
who moved its adoption, which motion being duly seconded by
Councilman Robinson, was upon roll call carried and the
resolution adopted by the following vote:

- AYES: Councilmen: Hughes, Mitchell, Robinson, Shastid, Simon,
Smith, Mayor Davies
- NOES: Councilmen: None
- ABSENT: Councilmen: None

ATTEST: W. T. Chynoweth
W. T. CHYNOWETH, City Clerk

(SEAL)

APPROVED AS TO DESCRIPTION:

By [Signature]
Public Works Department

MODESTO CITY COUNCIL
RESOLUTION NO. 67-952

A RESOLUTION INSTRUCTING THE SUPERINTENDENT OF
STREETS TO GIVE NOTICE REQUIRING CONSTRUCTION OF
CURB AND GUTTER ALONG CERTAIN
STREETS IN THE CITY OF MODESTO. (LOT 1, BLOCK 2184A,
MAURICE W. DAVIS)

WHEREAS, Chapter 27 of Part 3 of Division 7 of the Streets
and Highways Code of the State of California establishes a procedure
pursuant to which the construction of curb and gutter
may be required, and

WHEREAS, in accordance with Section 5876 of the Streets
and Highways Code, the Superintendent of Streets finds that
curbs and gutters have been constructed, or construc-
tion has been guaranteed, in front of the properties constituting
more than fifty per cent (50%) of the street frontage of
Block 2184A, Rhein Avenue

NOW, THEREFORE, BE IT RESOLVED by the Council of the City
of Modesto as follows:

SECTION 1. The Superintendent of Streets is hereby
directed to notify the owners of record of the properties described
as follows:

All that real property in the City of Modesto, County of Stanislaus,
State of California, described as follows:

Lot 1, Block 2184A in Schultz Tract as per map filed August 25, 1947
in Volume 16 of Maps, Page 48, Stanislaus County Records.

to construct or cause to be constructed curb and gutter
along the street frontage of the property/properties hereinabove
described, all of said construction to be in accordance with City
of Modesto standards for such construction work.

SECTION 2. The 27th day of November, 1967, at
7:40 o'clock P.M., in the Council Chambers, located in the
City Hall, 801 Eleventh Street, Modesto, California, is set as the
time and place where the Council will hear and pass upon objections
or protests, if any, which may be raised by any property owner or
other interested persons relating to the proposed work.

SECTION 3. The Superintendent of Streets is hereby
authorized to implement the provisions of this resolution in
accordance with the procedure contained in Chapter 27, Part 3,
Division 7 of the Streets and Highways Code of the State of
California.

The foregoing resolution was introduced at a regular
meeting of the Council of the City of Modesto held on the 13th
day of November, 1967, by Councilman Shastid,
who moved its adoption, which motion being duly seconded by
Councilman Robinson, was upon roll call carried and the
resolution adopted by the following vote:

AYES: Councilmen: Hughes, Mitchell, Robinson, Shastid, Simon,
Smith, Mayor Davies
NOES: Councilmen: None
ABSENT: Councilmen: None

ATTEST: W. T. Chynoweth
W. T. CHYNOWETH, City Clerk

(SEAL)

APPROVED AS TO DESCRIPTION:

By Frank B. Jones
Public Works Department

MODESTO CITY COUNCIL
RESOLUTION NO. 67-953

A RESOLUTION INSTRUCTING THE SUPERINTENDENT OF STREETS TO GIVE NOTICE REQUIRING CONSTRUCTION OF CURB AND GUTTER ALONG CERTAIN STREETS IN THE CITY OF MODESTO. (Lot 1, Block 4093, KINCHION)

WHEREAS, Chapter 27 of Part 3 of Division 7 of the Streets and Highways Code of the State of California establishes a procedure pursuant to which the construction of curb and gutter may be required, and

WHEREAS, in accordance with Section 5876 of the Streets and Highways Code, the Superintendent of Streets finds that curbs and gutters have been constructed, or construction has been guaranteed, in front of the properties constituting more than fifty per cent (50%) of the street frontage of Block 4093, Oak Street

NOW, THEREFORE, BE IT RESOLVED by the Council of the City of Modesto as follows:

SECTION 1. The Superintendent of Streets is hereby directed to notify the owners of record of the properties described as follows:

All that real property in the City of Modesto, County of Stanislaus, State of California, described as follows:

Lot 1, Block 4093 in the City of Modesto as per map filed December 21, 1942 in Volume 15 of Maps, Stanislaus County Records.

to construct or cause to be constructed curb and gutter
along the street frontage of the property/properties hereinabove
described, all of said construction to be in accordance with City
of Modesto standards for such construction work.

SECTION 2. The 27th day of November, 19 67, at
7:40 o'clock P.M., in the Council Chambers, located in the
City Hall, 801 Eleventh Street, Modesto, California, is set as the
time and place where the Council will hear and pass upon objections
or protests, if any, which may be raised by any property owner or
other interested persons relating to the proposed work.

SECTION 3. The Superintendent of Streets is hereby
authorized to implement the provisions of this resolution in
accordance with the procedure contained in Chapter 27, Part 3,
Division 7 of the Streets and Highways Code of the State of
California.

The foregoing resolution was introduced at a regular
meeting of the Council of the City of Modesto held on the 27 13th
day of November, 19 67, by Councilman Shastid,
who moved its adoption, which motion being duly seconded by
Councilman Robinson, was upon roll call carried and the
resolution adopted by the following vote:

AYES: Councilmen: Hughes, Mitchell, Robinson, Shastid, Simon,
Smith, Mayor Davies
NOES: Councilmen: None
ABSENT: Councilmen: None

ATTEST: W. T. Chynoweth
W. T. CHYNOWETH, City Clerk

(SEAL)

APPROVED AS TO DESCRIPTION:

By [Signature]
Public Works Department

MODESTO CITY COUNCIL
RESOLUTION NO. 67-954

A RESOLUTION APPROVING RIGHT OF WAY AGREEMENT BETWEEN THE CITY OF MODESTO AND ETHEL JEANNE PARKER FOR DEDICATION OF LAND FOR WIDENING OF YOSEMITE BOULEVARD

BE IT HEREBY RESOLVED by the Council of the City of Modesto that the right of way agreement between the City of Modesto and Ethel Jeanne Parker for dedication of land for widening of Yosemite Boulevard

~~for~~

be and it is hereby approved. For further particulars, reference is made to a copy of the agreement on file in the office of the City Clerk.

BE IT FURTHER RESOLVED that the City Manager and City Clerk of the City of Modesto be, and they are hereby authorized and directed to execute said right of way agreement on behalf of the City of Modesto.

The foregoing resolution was introduced at a regular meeting of the Council of the City of Modesto held on the 13th day of November, 1967 by Councilman Shastid , who moved its adoption, which motion being duly seconded by Councilman Robinson , was upon roll call carried and the resolution adopted by the following vote:

AYES: Councilmen: Hughes, Mitchell, Robinson, Shastid,
Simon, Smith, Mayor Davies

NOES: Councilmen: None

ABSENT: Councilmen: None

ATTEST:


~~XXXXXXXXXXXX~~ City Clerk
W. T. CHYNOWETH,

MODESTO CITY COUNCIL
RESOLUTION NO. 67-955

A RESOLUTION APPROVING RIGHT OF WAY AGREEMENT BETWEEN THE CITY OF MODESTO AND CLARA A. STEBBINS - DEDICATION OF RIGHT OF WAY FOR WIDENING OF YOSEMITE BOULEVARD

BE IT HEREBY RESOLVED by the Council of the City of Modesto that the right of way agreement between the City of Modesto and Clara A. Stebbins

for dedication of right of way for widening of Yosemite Boulevard

be and it is hereby approved. For further particulars, reference is made to a copy of the agreement on file in the office of the City Clerk.

BE IT FURTHER RESOLVED that the City Manager and City Clerk of the City of Modesto be, and they are hereby authorized and directed to execute said right of way agreement on behalf of the City of Modesto.


The foregoing resolution was introduced at a regular meeting of the Council of the City of Modesto held on the 13th day of November by Councilman Shastid, who moved its adoption, which motion being duly seconded by Councilman Robinson, was upon roll call carried and the resolution adopted by the following vote:

AYES: Councilmen: Hughes, Mitchell, Robinson, Shastid,
Simon, Smith, Mayor Davies

NOES: Councilmen: None

ABSENT: Councilmen: None

ATTEST:


~~XXXXXXXXXX~~, City Clerk
W. T. CHYNOWETH,

A RESOLUTION ESTABLISHING MUNICIPAL OFF-STREET
PARKING LOTS IN THE CITY OF MODESTO, PROVIDING
FOR CONTROL THEREON, AND RESCINDING RESOLUTION
NO. 66-731

BE IT RESOLVED by the Council of the City of Modesto as
follows:

SECTION 1. PARKING METER LOTS. (a) The following
municipal off-street parking lots shall be controlled by parking
meters:

- (1) PML-1 11th and G Street parking lot (PM-5
Zone)
- (2) PML-3 12th and I Street parking lot (south-
east corner) (PM-9 Zone)
- (3) PML-4b 11th Street between H and I Street
(lower level) parking lot (PM-7 Zone)
- (4) PML-7 12th and I Street parking lot (north-
east corner) (PM-6 Zone)
- (5) PML-9 13th Street between J and K Street
parking lot (PM-3 Zone)
- (6) PML-10 8th Street between I and K Street
parking lot (PM-4 Zone)
- (7) PML-11 10th and H Street parking lot (PM-8
Zone)
- (8) PML-12 9th Street between J and K Street
parking lot (PM-2 Zone)
- (9) PML-21 11th and K Street parking lot (PM-11
Zone)
- (10) PML-24 9th and J Street parking lot (PM-2 Zone)
- (11) PML-26 East side of 10th Street between K and
L Streets (PM-2 Zone)

(b) The municipal off-street parking lots which are con-
trolled by meters are shown on the Parking Meter Zoning Map adopted by
Section 3-2.1501 of the Modesto Municipal Code. The time limits and
rates of fees for parking in said parking meter zones are as set forth
in Section 3-2.1504 of said Code.

SECTION 2. ATTENDANT LOTS. (a) The following municipal
off-street parking lots are hereby established as attendant lots:

- (1) PAL-2 9th Street between I and J Street parking lot
- (2) PAL-4a 11th Street between H and I Street (street level) parking lot
- (3) PAL-5 10th Street between K and L Street parking lot
- (4) PAL-17 Bank of California parking lot at 12th and J Streets
- (5) PAL-18 Seely Tower parking lot at 12th and J Streets
- (6) PAL-22 Sears parking lot, 11th Street between K and L Streets

(b) Vehicular parking on said municipal off-street parking lots shall be controlled and regulated by parking attendants as follows:

- (1) PAL-2, PAL-4a, PAL-5 and PAL-18.

From 9:00 A.M. to 9:00 P.M., Monday through Saturday.

- (2) PAL-17

From 9:00 A.M. to 9:00 P.M. on Saturdays and bank holidays only. Attendant parking may be used on any such additional special occasions as may be deemed appropriate by the City Manager.

- (3) PAL-22

From 9:00 A.M. to 6:00 P.M. on Tuesdays, Wednesdays and Saturdays, and from 9:00 A.M. to 9:00 P.M. on Mondays, Thursdays and Fridays, and on such special days as may be mutually agreed upon by the Director of Parking and Traffic of the City of Modesto and Sears Roebuck and Company.

(c) The rate of ten (10¢) cents per hour or fraction thereof, unless validated in accordance with the provisions of Section 3-2.1604 of the Modesto Municipal Code, is hereby established for said attendant parking lots PAL-2, PAL-4a, PAL-5, PAL-17, PAL-18 and PAL-22.

(d) The price for validation stamps to be used with the validation system on attendant parking lots as provided by Section 3-2.1604 of the Modesto Municipal Code shall be ten (10¢) cents per stamp.

SECTION 3. PARKING TICKET LOTS. (a) The following municipal off-street parking lots shall be controlled by ticket dispensing devices:

- (1) PTL-20 10th Street between G and H Street parking lot (Old City Hall)

(2) PTL-23 10th Street between G and H Street parking lot (Brack-Griffin)

(b) Vehicular parking on said municipal off-street parking lots, PTL-20 and PTL-23, shall be controlled by means of ticket dispensing devices from 9:00 A.M. to 4:30 P.M., Monday through Saturday.

(c) The rate of twenty-five (25¢) cents per day or fraction thereof is hereby established for said parking ticket lots, PTL-20 and PTL-23.

SECTION 4. FREE LOTS. The following municipal off-street parking lots shall be free lots:

- (a) PL-13 15th Street parking lot
- (b) PL-15 Fire Station parking lot (north side)
- (c) PL-16 Fire Station parking lot (south side)

SECTION 5. MONTHLY PARKING PASSES. Monthly parking passes may be authorized by the Director of Parking and Traffic on any attendant or metered lot when it does not encroach on the needs of shopper parking. The charge for such passes shall be at the rate of Ten and No/100ths (\$10.00) Dollars per month.

Monthly parking passes may be authorized by the Director of Parking and Traffic on any parking ticket lot. The charge for such passes shall be at the rate of Five and No/100ths (\$5.00) Dollars per month.

SECTION 6. REPEALS. Resolution No. 66-731 adopted December 12, 1966 is hereby rescinded.

The foregoing resolution was introduced at a regular meeting of the Council of the City of Modesto held on the 13th day of November, 1967, by Councilman Shastid, who moved its adoption, which motion being duly seconded by Councilman Robinson, was upon roll call carried and the resolution adopted by the following vote:

AYES: Councilmen: Hughes, Mitchell, Robinson, Shastid, Simon, Smith, Mayor Davies

NOES: Councilmen: None

ABSENT: Councilmen None

(SEAL)

ATTEST: W. T. Chynoweth
W. T. CHYNOWETH, City Clerk

APPROVED AS TO FORM:

E. L. Johnson
ELWYN L. JOHNSON, City Attorney

MODESTO CITY COUNCIL
RESOLUTION NO. 67-957

A RESOLUTION SETTING THE TIME AND PLACE FOR A PUBLIC HEARING BEFORE THE COUNCIL OF THE CITY OF MODESTO ON A PROPOSED AMENDMENT TO SECTION 16-3-9 OF THE ZONING MAP (COMMISSION INITIATED) (PFEIFER)

WHEREAS, the Modesto City Planning Commission held a public hearing on November 7, 1967, in the Council Chambers, City Hall, for the purpose of considering an amendment to Section 16-3-9 of the zoning map of the City of Modesto from Planned Development Zone P-D (19) to One-Family Residential the following described property:

SEE EXHIBIT "A" ATTACHED

and


WHEREAS, the said Planning Commission after hearing evidence both oral and documentary on the proposed amendment, adopted Resolution No. recommending to the Council that rezoning of the property described above is required by public necessity, convenience and general welfare;

NOW, THEREFORE, BE IT RESOLVED by the Council of the City of Modesto that a public hearing on the proposed amendment to Section 16-3-9 of the Zoning Map be set for December 11, 1967 at 7:45 P.M. in the Council Chambers, City Hall, 801 11th Street, Modesto, California, to consider the proposed rezoning as recommended by the Modesto City Planning Commission.

The foregoing resolution was introduced at a regular meeting of the Council of the City of Modesto held on the 13th day of November, 1967, by Councilman Shastid, who moved its adoption, which motion being duly seconded by Councilman Robinson, was upon roll call carried and the resolution adopted by the following vote:

AYES:	Councilmen:	Hughes, Mitchell, Robinson, Shastid, Simon, Smith, Mayor Davies
NOES:	Councilmen:	None
ABSENT:	Councilmen:	None

ATTEST:



City Clerk
W. T. CHYNOWETH

Beginning at the Northwest corner of Lot 16 of the Coffee Colony according to the official map thereof filed in the office of the Recorder of Stanislaus County, California on January 13, 1906; thence South $0^{\circ} 42' 30''$ East along the west line of said Lot 16 a distance of 224.18 feet to the north line of Village Manor Unit No. 2; thence South $89^{\circ} 29'$ East a distance of 330.35 feet; thence North $0^{\circ} 45' 10''$ West a distance of 89.00 feet to the southeast corner of land conveyed to Enoch F. Ward by deed filed in the office of the Recorder of Stanislaus County, California in Volume 1510 of official records at Page 100; thence westerly along the south line of said Ward property 96.00 feet to the southwest corner of said Ward property; thence North along the west line of said Ward property 135 feet, more or less, to the North line of said Lot 16 of the Coffee Colony; thence North $89^{\circ} 27' 17''$ West along the North line of said Lot 16 a distance of 234.19 feet to the point of beginning; being located on the south side of Floyd Avenue, north of Bruce Court, west of Jasmin Avenue; and

Exhibit "A"

MODESTO CITY COUNCIL
RESOLUTION NO. 67-958

A RESOLUTION APPOINTING MEMBERS OF THE FARM-CITY ADVISORY COMMITTEE

WHEREAS, Section 1102 of the Charter of the City of Modesto requires the City Council to appoint members to various Boards and Commissions;

NOW, THEREFORE, BE IT RESOLVED by the Council of the City of Modesto as follows:

SECTION 1. The following persons are hereby appointed to the Farm-City Advisory Committee for the respective terms as indicated:

<u>Name</u>	<u>Term expires</u>
Frank Van Konynenburg	5-1-70
Larry Carter	5-1-70

SECTION 2. The City Clerk is hereby directed to transmit a copy of this resolution to the newly appointed members of the Farm-City Advisory Committee and the Secretary thereof.

The foregoing resolution was introduced at a regular meeting of the Council of the City of Modesto held on the 13th day of November, 1967, by Councilman Hughes, who moved its adoption, which motion being duly seconded by Councilman Shastid, was upon roll call carried and the resolution adopted by the following vote:

AYES: Councilmen: Hughes, Mitchell, Robinson, Shastid, Simon,
Smith, Mayor Davies

NOES: Councilmen: None

ABSENT: Councilmen: None

ATTEST: W. T. Chynoweth
W. T. CHYNOWETH, City Clerk

MODESTO CITY COUNCIL
RESOLUTION NO. 67-959

A RESOLUTION ACCEPTING THE CONSTRUCTION OF WATER LINE IN YORKSHIRE MANOR NO. 4 AND IN RAMONA AVENUE AND OXFORD WAY FROM INDUSTRIAL ELECTRICAL CO., INC.

WHEREAS, a report has been filed by the Director of Public Works that the construction of water line in Yorkshire Manor No. 4 and in Ramona Avenue and Oxford Way

has been completed by Industrial Electrical Co., Inc.,

in accordance with the contract agreement, dated August 28, 1967.


NOW, THEREFORE, BE IT RESOLVED that the construction of water line in Yorkshire Manor No. 4 and in Ramona Avenue and Oxford Way be accepted from said contractor, Industrial Electrical Co., Inc.,

that Notice of Completion be filed with the Recorder of Stanislaus County and that payment of amounts due in the amount of \$3,507.81 , as provided in the contract, be authorized.

The foregoing resolution was introduced at a regular meeting of the Council of the City of Modesto held on the 20th day of November, 1967, by Councilman Shastid , who moved its adoption, which motion being duly seconded by Councilman Simon , was upon roll call carried and the resolution adopted by the following vote:

AYES: Councilmen: Mitchell, Robinson, Shastid, Simon, Smith,
Mayor Davies
NOES: Councilmen: None
ABSENT: Councilmen: Hughes

ATTEST:


W. T. CHYNOWETH
City Clerk

MODESTO CITY COUNCIL
RESOLUTION NO. 67-960

A RESOLUTION ACCEPTING THE CONSTRUCTION OF WATER LINE IN GREENWOOD
ESTATES NO. 4 SUBDIVISION FROM INDUSTRIAL ELECTRICAL CO., INC.

WHEREAS, a report has been filed by the Director of Public Works
that the construction of water line in Greenwood
Estates No. 4 Subdivision

has been completed by Industrial Electrical Co., Inc.,

in accordance with the contract agreement, dated September 18, 1967.

NOW, THEREFORE, BE IT RESOLVED that the construction of water line
in Greenwood Estates No. 4 Subdivision

be accepted from said contractor, Industrial Electrical Co., Inc.,

that Notice of Completion be filed with the Recorder of Stanislaus
County and that payment of amounts due in the amount of \$1,405.00 ,
as provided in the contract, be authorized.

The foregoing resolution was introduced at a regular meeting of
the Council of the City of Modesto held on the 20th day of November,
1967, by Councilman Shastid , who moved its adoption, which motion
being duly seconded by Councilman Simon , was upon roll call
carried and the resolution adopted by the following vote:

AYES: Councilmen: Mitchell, Robinson, Shastid, Simon, Smith,
Mayor Davies

NOES: Councilmen: None

ABSENT: Councilmen: Hughes

ATTEST: W. T. Chynoweth
W. T. CHYNOWETH
City Clerk

MODESTO CITY COUNCIL
RESOLUTION NO. 67-961

A RESOLUTION ACCEPTING THE CONSTRUCTION OF WATER LINE IN NORTHVIEW PARK
SUBDIVISION FROM INDUSTRIAL ELECTRICAL CO., INC.

WHEREAS, a report has been filed by the Director of Public Works
that the construction of water line in Northview Park
Subdivision

has been completed by Industrial Electrical Co., Inc.,

in accordance with the contract agreement, dated August 28, 1967.

NOW, THEREFORE, BE IT RESOLVED that the construction of water line
in Northview Park Subdivision

be accepted from said contractor, Industrial Electrical Co., Inc.,

that Notice of Completion be filed with the Recorder of Stanislaus
County and that payment of amounts due in the amount of \$1,102.27 ,
as provided in the contract, be authorized.

The foregoing resolution was introduced at a regular meeting of
the Council of the City of Modesto held on the 20th day of November,
1967, by Councilman Shastid , who moved its adoption, which motion
being duly seconded by Councilman Simon , was upon roll call
carried and the resolution adopted by the following vote:

AYES: Councilmen: Mitchell, Robinson, Shastid, Simon, Smith,
Mayor Davies

NOES: Councilmen: None

ABSENT: Councilmen: Hughes

ATTEST: W. T. Chynoweth
W. T. CHYNOWETH
City Clerk

MODESTO CITY COUNCIL
RESOLUTION NO. 67-962

A RESOLUTION ACCEPTING THE BID OF GEORGE R. OSBORN CONSTRUCTION CO., REDDING, CALIFORNIA, IN THE AMOUNT OF \$1,551,000 FOR SEWERAGE WORKS IMPROVEMENTS - PROJECT UNIT NO. 1

WHEREAS, Resolution No. 67-814, adopted by the Council of the City of Modesto on September 25, 1967, approved the plans and specifications for the sewerage works improvement, waste water pumping and treatment works enlargement at the Sewage Treatment Plant, Project No. 1, and authorized the calling for bids, and

WHEREAS, the bids received for the sewerage works improvements, Project No. 1, were opened at 2:00 P.M. on October 31, 1967, and later tabulated by the Public Works Department for the consideration of the Council, and

WHEREAS, the Director of Public Works has recommended that the bid of George R. Osborn Construction Co. in the amount of \$1,551,000 be accepted as the lowest responsible bid.

NOW, THEREFORE, BE IT RESOLVED by the Council of the City of Modesto that the bid of George R. Osborn Construction Co. in the amount of \$1,551,000 be accepted and the execution of a contract for the completion of the project by the City's designated officials be authorized.

The foregoing resolution was introduced at a regular meeting of the Council of the City of Modesto held on the 20th day of November, 1967, by Councilman Smith, who moved its adoption, which motion being duly seconded by Councilman Shastid, was upon roll call carried and the resolution adopted by the following vote:

AYES: Councilmen: Mitchell, Robinson, Shastid, Simon, Smith,
Mayor Davies

NOES: Councilmen: None

ABSENT: Councilmen: Hughes

ATTEST: _____
W. T. CHYNOWETH, City Clerk

MODESTO CITY COUNCIL
RESOLUTION NO. 67-963

A RESOLUTION APPROVING ~~PLANS AND~~ SPECIFICATIONS AND AUTHORIZING
CALL FOR BIDS FOR AUTOMOTIVE EQUIPMENT (SEDAN, PICKUPS, AND TRUCKS)

BE IT HEREBY RESOLVED by the Council of the City of Modesto as follows:

Section 1. The plans and specifications for automotive equipment, including one 4-door Sedan, four $\frac{1}{2}$ ton pickups, one $\frac{3}{4}$ ton pickup, one 1-ton and two 2-ton trucks, copies of which are on file, are hereby accepted and approved.

Section 2. The City Clerk is hereby authorized to call for public competitive sealed bids for the above named project, to be opened in the office of the City Clerk, 801 11th Street in the City of Modesto, on December 11, 1967 at 2:00 P.M. and the City Clerk is hereby directed to give notice inviting such sealed bids in the time, form, and manner provided by law.

Section 3. After the bids are opened, they shall be tabulated and analyzed and a report submitted to the Council at its next regular meeting.


The foregoing resolution was introduced at a regular meeting of the Council of the City of Modesto held on the 20th day of November, 1967, by Councilman Robinson, who moved its adoption, which motion being duly seconded by Councilman Simon, was upon roll call carried and the resolution adopted by the following vote:

AYES: Councilmen: Mitchell, Robinson, Shastid, Simon, Smith,
Mayor Davies

NOES: Councilmen: None

ABSENT: Councilmen: Hughes

ATTEST:


W. T. CHYNOWETH, City Clerk

MODESTO CITY COUNCIL
RESOLUTION NO. 67-964

A RESOLUTION ACCEPTING THE CONSTRUCTION OF WATER LINE IN GREENBRIER NO. 2
SUBDIVISION FROM INDUSTRIAL ELECTRICAL CO., INC.

WHEREAS, a report has been filed by the Director of Public Works
that the construction of water line in Greenbrier No. 2
Subdivision

has been completed by Industrial Electrical Co., Inc.

in accordance with the contract agreement, dated September 18, 1967.

NOW, THEREFORE, BE IT RESOLVED that the construction of water line
in Greenbrier No. 2 Subdivision

be accepted from said contractor, Industrial Electrical Co., Inc.,

that Notice of Completion be filed with the Recorder of Stanislaus
County and that payment of amounts due in the amount of \$1,772.50 ,
as provided in the contract, be authorized.


The foregoing resolution was introduced at a regular meeting of
the Council of the City of Modesto held on the 20th day of November,
1967, by Councilman Shastid , who moved its adoption, which motion
being duly seconded by Councilman Simon , was upon roll call
carried and the resolution adopted by the following vote:

AYES: Councilmen: Mitchell, Robinson, Shastid, Simon, Smith,
Mayor Davies

NOES: Councilmen: None

ABSENT: Councilmen: Hughes

ATTEST:


W. T. CHYNOWETH
City Clerk

MODESTO CITY COUNCIL
RESOLUTION NO. 67-965

A RESOLUTION ACCEPTING THE ~~CONSTRUCTION OF~~ FURNISHING AND INSTALLATION OF SOFTBALL SPORTS LIGHTING AT BEARD BROOK PARK FROM FERRERO ELECTRIC, INC.

WHEREAS, a report has been filed by the Director of Public Works that the ~~construction of~~ furnishing and installation of softball sports lighting at Beard Brook Park has been completed by Ferrero Electric, Inc.

in accordance with the contract agreement, dated June 20, 1967.

NOW, THEREFORE, BE IT RESOLVED that the ~~construction of~~ furnishing and installation of softball sports lighting at Beard Brook Park be accepted from said contractor, Ferrero Electric, Inc.,

that Notice of Completion be filed with the Recorder of Stanislaus County and that payment of amounts due in the amount of \$13,122.35 , as provided in the contract, be authorized.

The foregoing resolution was introduced at a regular meeting of the Council of the City of Modesto held on the 20th day of November, 1967, by Councilman Shastid , who moved its adoption, which motion being duly seconded by Councilman Simon , was upon roll call carried and the resolution adopted by the following vote:

AYES: Councilmen: Mitchell, Robinson, Shastid, Simon, Smith,
Mayor Davies

NOES: Councilmen: None

ABSENT: Councilmen: Hughes

ATTEST: W. T. Chynoweth
W. T. CHYNOWETH
City Clerk

MODESTO CITY COUNCIL
RESOLUTION NO. 67-966

A RESOLUTION APPROVING ~~PLANS AND~~ SPECIFICATIONS AND AUTHORIZING CALL FOR BIDS FOR FURNISHING STREET LIGHTING EQUIPMENT FOR (A) MODERNIZATION OF CITY LIGHTING, AND (B) STREET LIGHTING ON BRIGGSMORE, PRESCOTT ROAD TO McHENRY AVENUE

BE IT HEREBY RESOLVED by the Council of the City of Modesto as follows:

Section 1. The ~~plans and~~ specifications for furnishing street lighting equipment for (A) modernization of City lighting, and (B) street lighting on Briggsmore, Prescott to McHenry Avenue, copies of which are on file, are hereby accepted and approved.

Section 2. The City Clerk is hereby authorized to call for public competitive sealed bids for the above named project, to be opened in the office of the City Clerk, 801 11th Street in the City of Modesto, on December 12, 1967 at 10:00 A.M. and the City Clerk is hereby directed to give notice inviting such sealed bids in the time, form, and manner provided by law.

Section 3. After the bids are opened, they shall be tabulated and analyzed and a report submitted to the Council at its next regular meeting.


The foregoing resolution was introduced at a regular meeting of the Council of the City of Modesto held on the 20th day of November, 1967, by Councilman Shastid, who moved its adoption, which motion being duly seconded by Councilman Simon, was upon roll call carried and the resolution adopted by the following vote:

AYES: Councilmen: Mitchell, Robinson, Shastid, Simon, Smith,
Mayor Davies

NOES: Councilmen: None

ABSENT: Councilmen: Hughes

ATTEST:


W. T. CHYNOWETH, City Clerk

MODESTO CITY COUNCIL
RESOLUTION NO. 67-967

A RESOLUTION ADOPTING THE TRAFFIC ELEMENTS OF THE MAYOR'S PRELIMINARY
DOWNTOWN IMPROVEMENT PROGRAM, PART I

BE IT RESOLVED that the traffic elements of the "Mayor's Downtown Improvement Program, Part I," dated June 28, 1966, a copy of which is marked Exhibit "A," attached hereto and made a part hereof, be adopted.

BE IT FURTHER RESOLVED that said plan is to be implemented as traffic studies show the need for such implementation.

BE IT FURTHER RESOLVED that in adopting the traffic elements of the Mayor's Preliminary Downtown Improvement Program the Modesto City Council is taking no position at this time as to the location of any railroad underpasses.

The foregoing resolution was introduced at a regular meeting of the Council of the City of Modesto held on the 20th day of November, 1967, by Councilman Shastid, who moved its adoption, which motion being duly seconded by Councilman Robinson, was upon roll call carried and the resolution adopted by the following vote:

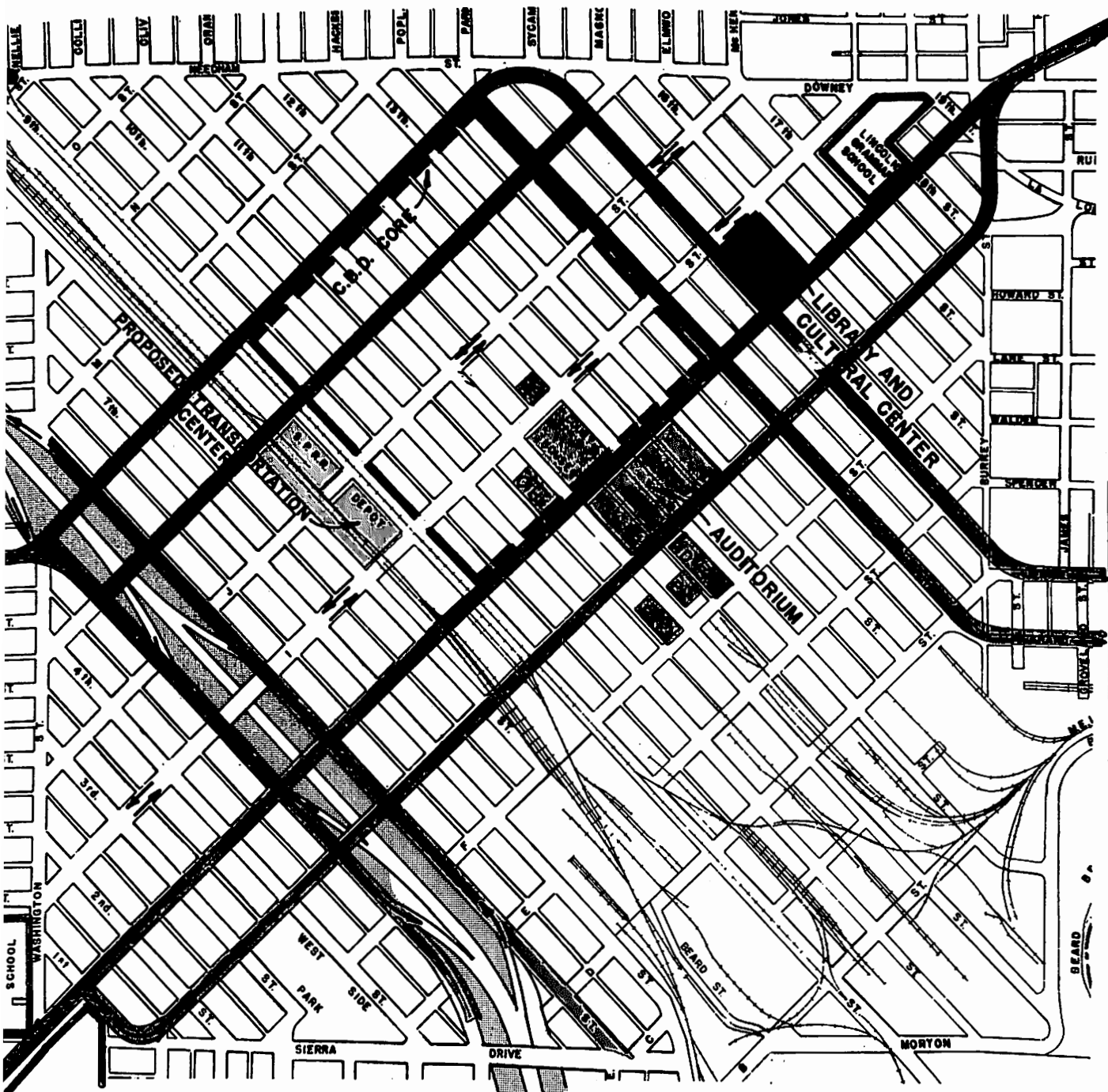
AYES: Councilmen: Hughes, Mitchell, Robinson, Shastid, Simon,
Smith, Mayor Davies

NOES: Councilmen: None

ABSENT: Councilmen: None



W. T. CHYNOWETH, City Clerk



JUNE 28, 1966

AS RECOMMENDED BY THE
 MODESTO CITY PLANNING
 COMMISSION.

**MAYOR'S
 PRELIMINARY
 DOWNTOWN
 IMPROVEMENT
 PROGRAM
 PART I**

MODESTO CITY COUNCIL
RESOLUTION NO. 67-968

A RESOLUTION ESTABLISHING MUNICIPAL OFF-STREET PARKING LOTS IN THE CITY OF MODESTO, PROVIDING FOR CONTROL THEREON, AND RESCINDING RESOLUTIONS NO. 67-805 AND 67-956.

BE IT RESOLVED by the Council of the City of Modesto as

follows:

SECTION 1. PARKING METER LOTS. (a) The following municipal off-street parking lots shall be controlled by parking meters:

- (1) PML-1 11th and G Street parking lot (PM-5 Zone)
- (2) PML-3 12th and I Street parking lot (south-east corner) (PM-9 Zone)
- (3) PML-4b 11th Street between H and I Street (lower level) parking lot (PM-7 Zone)
- (4) PML-7 12th and I Street parking lot (north-east corner) (PM-6 Zone)
- (5) PML-9 13th Street between J and K Street parking lot (PM-3 Zone)
- (6) PML-11 10th and H Street parking lot (PM-8 Zone)
- (7) PML-12 9th Street between J and K Street parking lot (PM-2 Zone)
- (8) PML-21 11th and K Street parking lot (PM-11 Zone)
- (9) PML-24 9th and J Street parking lot (PM-2 Zone)
- (10) PML-25 9th and I Street parking lot (Claremont Hotel Property) (PM-2 Zone)
- (11) PML-26 East side of 10th Street between K and L Streets (PM-2 Zone)
- (12) PML-27 Southern Pacific Depot between I and K Streets (PM-4 Zone)

(b) The municipal off-street parking lots which are controlled by meters are shown on the Parking Meter Zoning Map adopted by Section 3-2.1501 of the Modesto Municipal Code. The time limits and rates of fees for parking in said parking meter zones are as set forth in Section 3-2.1504 of said Code.

SECTION 2. ATTENDANT LOTS. (a) The following municipal off-street parking lots are hereby established as attendant lots:

- (1) PAL-2 9th Street between I and J Street parking lot
- (2) PAL-4a 11th Street between H and I Street (street level) parking lot
- (3) PAL-5 10th Street between K and L Street parking lot
- (4) PAL-17 Bank of California parking lot at 12th and J Streets
- (5) PAL-18 Seely Tower parking lot at 12th and J Streets
- (6) PAL-22 Sears parking lot, 11th Street between K and L Streets

(b) Vehicular parking on said municipal off-street parking lots shall be controlled and regulated by parking attendants as follows:

- (1) PAL-2, PAL-4a, PAL-5 and PAL-18.

From 9:00 A.M. to 9:00 P.M., Monday through Saturday.

- (2) PAL-17

From 9:00 A.M. to 9:00 P.M. on Saturdays and bank holidays only. Attendant parking may be used on any such additional special occasions as may be deemed appropriate by the City Manager.

- (3) PAL-22

From 9:00 A.M. to 6:00 P.M. on Tuesdays, Wednesdays and Saturdays, and from 9:00 A.M. to 9:00 P.M. on Mondays, Thursdays and Fridays, and on such special days as may be mutually agreed upon by the Director Parking and Traffic of the City of Modesto and Sears Roebuck and Company.

(c) The rate of ten (10¢) cents per hour or fraction thereof, unless validated in accordance with the provisions of Section 3-2.1604 of the Modesto Municipal Code, is hereby established for said attendant parking lots PAL-2, PAL-4a, PAL-5, PAL-17, PAL-18 and PAL-22.

(d) The price for validation stamps to be used with the validation system on attendant parking lots as provided by Section 3-2.1604 of the Modesto Municipal Code shall be ten (10¢) cents per stamp.

SECTION 3. PARKING TICKET LOTS. (a) The following municipal off-street parking lots shall be controlled by ticket dispensing devices:

- (1) PTL-10 8th Street between I and K Streets
- (2) PTL-20 10th Street between G and H Street parking lot (Old City Hall)

(3) PTL-23 10th Street between G and H Street
parking lot (Brack-Griffin)

(b) Vehicular parking on said municipal off-street parking lots, PTL-10, PTL-20 and PTL-23, shall be controlled by means of ticket dispensing devices from 9:00 A.M. to 4:30 P.M., Monday through Saturday.

(c) The rate of twenty-five (25¢) cents per day or fraction thereof is hereby established for said parking ticket lots, PTL-20 and PTL-23.

(d) The rate of twenty (20¢) cents per day or fraction thereof is hereby established for said parking ticket lot PTL-10.

SECTION 4. FREE LOTS. The following municipal off-street parking lots shall be free lots:

- (a) PL-13 15th Street parking lot
- (b) PL-15 Fire Station parking lot (north side)
- (c) PL-16 Fire Station parking lot (south side)

SECTION 5. MONTHLY PARKING PASSES. Monthly parking passes may be authorized by the Director of Parking and Traffic on any attendant or metered lot when it does not encroach on the needs of shopper parking. The monthly charges for such passes shall be as follows:

PML-25	9th and I Streets Parking Lot (Claremont Hotel Property)	\$ 5.00
PML-27	Southern Pacific Depot Parking Lot between I and K Streets	\$ 4.00
	All other attendant or metered lots	\$10.00

Monthly parking passes may be authorized by the Director of Parking and Traffic on any parking ticket lot. The charge for such passes shall be at the rate of Five and no/100ths (\$5.00) Dollars per month.

SECTION 6. REPEALS. Resolutions No. 67-805 and 67-956 are hereby rescinded.

The foregoing resolution was introduced at a regular meeting of the Council of the City of Modesto held on the 20th day of November, 1967, by Councilman Robinson, who moved its adoption, which motion being duly seconded by Councilman Hughes, was upon roll call carried and the resolution adopted by the following vote:

AYES: Councilmen: Hughes, Mitchell, Robinson, Shastid, Simon, Smith,
Mayor Davies

NOES: Councilmen: None

ABSENT: Councilmen: Hughes

ATTEST: W. T. Chynoweth
W. T. CHYNOWETH, City Clerk

(SEAL)

APPROVED AS TO FORM: Elwyn L. Johnson
ELWYN L. JOHNSON, City Attorney

MODESTO CITY COUNCIL
RESOLUTION NO. 67-969

A RESOLUTION INSTRUCTING THE SUPERINTENDENT OF
STREETS TO GIVE NOTICE REQUIRING CONSTRUCTION OF
SIDEWALK ALONG CERTAIN
STREETS IN THE CITY OF MODESTO. (Lot 2, Block 3086,
at 637 Hudson Lane) (Manuel Gogue Aflague)

WHEREAS, Chapter 27 of Part 3 of Division 7 of the Streets
and Highways Code of the State of California establishes a procedure
pursuant to which the construction of sidewalk
may be required, and

WHEREAS, in accordance with Section 5876 of the Streets
and Highways Code, the Superintendent of Streets finds that
sidewalks have been constructed, or construc-
tion has been guaranteed, in front of the properties constituting
more than fifty per cent (50%) of the street frontage of
Block 3086, Hudson Lane

NOW, THEREFORE, BE IT RESOLVED by the Council of the City
of Modesto as follows:

SECTION 1. The Superintendent of Streets is hereby
directed to notify the owners of record of the properties described
as follows:

All that real property in the City of Modesto, County of Stanislaus,
State of California, described as follows:

Lot 2, Block 3086 of UCCELLO MANOR as per map filed
April 14, 1953 in Volume 17 of Maps, Page 56,
Stanislaus County Records.

to construct or cause to be constructed sidewalk
along the street frontage of the property/properties hereinabove
described, all of said construction to be in accordance with City
of Modesto standards for such construction work.

SECTION 2. The 4th day of December, 1967, at
4:15 o'clock P.M., in the Council Chambers, located in the
City Hall, 801 Eleventh Street, Modesto, California, is set as the
time and place where the Council will hear and pass upon objections
or protests, if any, which may be raised by any property owner or
other interested persons relating to the proposed work.

SECTION 3. The Superintendent of Streets is hereby
authorized to implement the provisions of this resolution in
accordance with the procedure contained in Chapter 27, Part 3,
Division 7 of the Streets and Highways Code of the State of
California.

The foregoing resolution was introduced at a regular
meeting of the Council of the City of Modesto held on the 20th
day of November, 1967, by Councilman Shastid,
who moved its adoption, which motion being duly seconded by
Councilman Simon, was upon roll call carried and the
resolution adopted by the following vote:

AYES: Councilmen: Mitchell, Robinson, Shastid, Simon, Smith,
Mayor Davies
NOES: Councilmen: None
ABSENT: Councilmen: Hughes

ATTEST: W. T. Chynoweth
W. T. CHYNOWETH, City Clerk

(SEAL)

APPROVED AS TO DESCRIPTION:

By Paul [Signature]
Public Works Department

MODESTO CITY COUNCIL
RESOLUTION NO. 67-970

A RESOLUTION INSTRUCTING THE SUPERINTENDENT OF STREETS TO GIVE NOTICE REQUIRING CONSTRUCTION OF SIDEWALK ALONG CERTAIN STREETS IN THE CITY OF MODESTO. (Lots 1 and 2, Block 350, at 310 Colorado Avenue) (Elzie Hall)

WHEREAS, Chapter 27 of Part 3 of Division 7 of the Streets and Highways Code of the State of California establishes a procedure pursuant to which the construction of sidewalk may be required, and

WHEREAS, in accordance with Section 5876 of the Streets and Highways Code, the Superintendent of Streets finds that sidewalks have been constructed, or construction has been guaranteed, in front of the properties constituting more than fifty per cent (50%) of the street frontage of Block 350, Colorado Avenue

NOW, THEREFORE, BE IT RESOLVED by the Council of the City of Modesto as follows:

SECTION 1. The Superintendent of Streets is hereby directed to notify the owners of record of the properties described as follows:

All that real property in the City of Modesto, County of Stanislaus, State of California, described as follows:

Lots 1 and 2, Block 350 in the CITY OF MODESTO as per map filed December 21, 1942 in Volume 15 of Maps, Stanislaus County Records.

to construct or cause to be constructed sidewalk
along the street frontage of the property/properties hereinabove
described, all of said construction to be in accordance with City
of Modesto standards for such construction work.

SECTION 2. The 4th day of December, 1967, at
4:15 o'clock P.M., in the Council Chambers, located in the
City Hall, 801 Eleventh Street, Modesto, California, is set as the
time and place where the Council will hear and pass upon objections
or protests, if any, which may be raised by any property owner or
other interested persons relating to the proposed work.

SECTION 3. The Superintendent of Streets is hereby
authorized to implement the provisions of this resolution in
accordance with the procedure contained in Chapter 27, Part 3,
Division 7 of the Streets and Highways Code of the State of
California.

The foregoing resolution was introduced at a regular
meeting of the Council of the City of Modesto held on the 20th
day of November, 1967, by Councilman Shastid,
who moved its adoption, which motion being duly seconded by
Councilman Simon, was upon roll call carried and the
resolution adopted by the following vote:

AYES: Councilmen: Mitchell, Robinson, Shastid, Simon, Smith,
Mayor Davies

NOES: Councilmen: None

ABSENT: Councilmen: Hughes

ATTEST: W. T. Chynoweth
W. T. CHYNOWETH, City Clerk

(SEAL)

APPROVED AS TO DESCRIPTION:

By David K. [Signature]
Public Works Department

MODESTO CITY COUNCIL
RESOLUTION NO. 67-971

A RESOLUTION INSTRUCTING THE SUPERINTENDENT OF
STREETS TO GIVE NOTICE REQUIRING CONSTRUCTION OF
CURB AND GUTTER ALONG CERTAIN
STREETS IN THE CITY OF MODESTO. (Lot 5, Block 607,
at 602 Ramona Ave.) (Henry O. Meyer)

WHEREAS, Chapter 27 of Part 3 of Division 7 of the Streets
and Highways Code of the State of California establishes a procedure
pursuant to which the construction of curb and gutter
may be required, and

WHEREAS, in accordance with Section 5876 of the Streets
and Highways Code, the Superintendent of Streets finds that
curbs and gutters have been constructed, or construc-
tion has been guaranteed, in front of the properties constituting
more than fifty per cent (50%) of the street frontage of
Block 607, Ramona Ave.

NOW, THEREFORE, BE IT RESOLVED by the Council of the City
of Modesto as follows:

SECTION 1. The Superintendent of Streets is hereby
directed to notify the owners of record of the properties described
as follows:

All that real property in the City of Modesto, County of Stanislaus,
State of California, described as follows:

Lot 5, Block 607 in the CITY OF MODESTO as per map filed
December 21, 1942 in Volume 15 of Maps, Stanislaus County
Records.

to construct or cause to be constructed curb and gutter
along the street frontage of the property/properties hereinabove
described, all of said construction to be in accordance with City
of Modesto standards for such construction work.

SECTION 2. The 4th day of December, 1967, at
4:15 o'clock P.M., in the Council Chambers, located in the
City Hall, 801 Eleventh Street, Modesto, California, is set as the
time and place where the Council will hear and pass upon objections
or protests, if any, which may be raised by any property owner or
other interested persons relating to the proposed work.

SECTION 3. The Superintendent of Streets is hereby
authorized to implement the provisions of this resolution in
accordance with the procedure contained in Chapter 27, Part 3,
Division 7 of the Streets and Highways Code of the State of
California.

The foregoing resolution was introduced at a regular
meeting of the Council of the City of Modesto held on the 20th
day of November, 1967, by Councilman Shastid,
who moved its adoption, which motion being duly seconded by
Councilman Simon, was upon roll call carried and the
resolution adopted by the following vote:

AYES: Councilmen: Mitchell, Robinson, Shastid, Simon, Smith,
Mayor Davies

NOES: Councilmen: None

ABSENT: Councilmen: Hughes

ATTEST: W. T. Chynoweth
W. T. CHYNOWETH, City Clerk

(SEAL)

APPROVED AS TO DESCRIPTION:

By [Signature]
Public Works Department

MODESTO CITY COUNCIL
RESOLUTION NO. 67-972

A RESOLUTION INSTRUCTING THE SUPERINTENDENT OF
STREETS TO GIVE NOTICE REQUIRING CONSTRUCTION OF
SIDEWALK ALONG CERTAIN
STREETS IN THE CITY OF MODESTO. (Lot 11, Block 3086,
on Hudson Lane at 1602 Tonilane) (George W. Easley)

WHEREAS, Chapter 27 of Part 3 of Division 7 of the Streets
and Highways Code of the State of California establishes a procedure
pursuant to which the construction of sidewalk
may be required, and

WHEREAS, in accordance with Section 5876 of the Streets
and Highways Code, the Superintendent of Streets finds that
sidewalks have been constructed, or construc-
tion has been guaranteed, in front of the properties constituting
more than fifty per cent (50%) of the street frontage of
Block 3086, Hudson Lane

NOW, THEREFORE, BE IT RESOLVED by the Council of the City
of Modesto as follows:

SECTION 1. The Superintendent of Streets is hereby
directed to notify the owners of record of the properties described
as follows:

All that real property in the City of Modesto, County of Stanislaus,
State of California, described as follows:

Lot 11, Block 3086 in UCCELLO MANOR as per map
filed April 14, 1953 in Volume 17 of Maps, Page
56, Stanislaus County Records.

to construct or cause to be constructed sidewalk
along the street frontage of the property/properties hereinabove
described, all of said construction to be in accordance with City
of Modesto standards for such construction work.

SECTION 2. The 4th day of December, 1967, at
4:15 o'clock P.M., in the Council Chambers, located in the
City Hall, 801 Eleventh Street, Modesto, California, is set as the
time and place where the Council will hear and pass upon objections
or protests, if any, which may be raised by any property owner or
other interested persons relating to the proposed work.

SECTION 3. The Superintendent of Streets is hereby
authorized to implement the provisions of this resolution in
accordance with the procedure contained in Chapter 27, Part 3,
Division 7 of the Streets and Highways Code of the State of
California.

The foregoing resolution was introduced at a regular
meeting of the Council of the City of Modesto held on the 20th
day of November, 1967, by Councilman Shastid,
who moved its adoption, which motion being duly seconded by
Councilman Simon, was upon roll call carried and the
resolution adopted by the following vote:

AYES:	Councilmen:	Mitchell, Robinson, Shastid, Simon, Smith, Mayor Davies
NOES:	Councilmen:	None
ABSENT:	Councilmen:	Hughes

ATTEST: W. T. Chynoweth
W. T. CHYNOWETH, City Clerk

(SEAL)

APPROVED AS TO DESCRIPTION:

By Paul H. Wood
Public Works Department

MODESTO CITY COUNCIL
RESOLUTION NO. 67-973

A RESOLUTION INSTRUCTING THE SUPERINTENDENT OF
STREETS TO GIVE NOTICE REQUIRING CONSTRUCTION OF
SIDEWALK ALONG CERTAIN
STREETS IN THE CITY OF MODESTO. (Lot 1, Block 3086,
on Hudson Lane at 1601 Rouse) (James L. Jackson)

WHEREAS, Chapter 27 of Part 3 of Division 7 of the Streets
and Highways Code of the State of California establishes a procedure
pursuant to which the construction of sidewalk
may be required, and

WHEREAS, in accordance with Section 5876 of the Streets
and Highways Code, the Superintendent of Streets finds that
sidewalks have been constructed, or construc-
tion has been guaranteed, in front of the properties constituting
more than fifty per cent (50%) of the street frontage of
Block 3086, Hudson Lane

NOW, THEREFORE, BE IT RESOLVED by the Council of the City
of Modesto as follows:

SECTION 1. The Superintendent of Streets is hereby
directed to notify the owners of record of the properties described
as follows:

All that real property in the City of Modesto, County of Stanislaus,
State of California, described as follows:

Lot 1, Block 3086 in UCCELLO MANOR as per map filed
April 14, 1953 in Volume 17 of Maps, Page 56,
Stanislaus County Records.

to construct or cause to be constructed sidewalk
along the street frontage of the property/properties hereinabove described, all of said construction to be in accordance with City of Modesto standards for such construction work.

SECTION 2. The 4th day of December, 1967, at 4:15 o'clock P.M., in the Council Chambers, located in the City Hall, 801 Eleventh Street, Modesto, California, is set as the time and place where the Council will hear and pass upon objections or protests, if any, which may be raised by any property owner or other interested persons relating to the proposed work.

SECTION 3. The Superintendent of Streets is hereby authorized to implement the provisions of this resolution in accordance with the procedure contained in Chapter 27, Part 3, Division 7 of the Streets and Highways Code of the State of California.

The foregoing resolution was introduced at a regular meeting of the Council of the City of Modesto held on the 20th day of November, 1967, by Councilman Shastid, who moved its adoption, which motion being duly seconded by Councilman Simon, was upon roll call carried and the resolution adopted by the following vote:

- AYES: Councilmen: Mitchell, Robinson, Shastid, Simon, Smith, Mayor Davies
- NOES: Councilmen: None
- ABSENT: Councilmen: Hughes

ATTEST: W. T. Chynoweth
W. T. CHYNOWETH, City Clerk

(SEAL)

APPROVED AS TO DESCRIPTION:

By Paul Jones
Public Works Department

MODESTO CITY COUNCIL
RESOLUTION NO. 67-974

A RESOLUTION SETTING TIME AND PLACE FOR HEARING COST OF INSTALLATION OF SIDEWALK, CURB AND GUTTER ON SOUTH JEFFERSON AND SPRUCE STREETS AT 201 SPRUCE STREET, LOTS 13 AND 14, BLOCK 407 (C. W. Hester)

BE IT HEREBY RESOLVED by the Council of the City of Modesto that December 4, 1967, at 4:20 P.M. in the Council Chambers, City Hall, 801 Eleventh Street, Modesto, California, is hereby set as the time and place for consideration of the cost of installation of sidewalk, curb and gutter on South Jefferson and Spruce Streets at 201 Spruce Street, Lots 13 and 14, Block 407 (C. W. Hester).

The foregoing resolution was introduced at a regular meeting of the Council of the City of Modesto held on the 20th day of November, 1967, by Councilman Shastid, who moved its adoption, which motion being duly seconded by Councilman Simon, was upon roll call carried and the resolution adopted by the following vote:

AYES: Councilmen: Mitchell, Robinson, Shastid, Simon, Smith,
Mayor Davieson

NOES: Councilmen: None

ABSENT: Councilmen: Hughes

ATTEST:


W. T. CHYNOWETH, CITY CLERK

MODESTO CITY COUNCIL
RESOLUTION NO. 67-975


A RESOLUTION SETTING TIME AND PLACE FOR HEARING COST OF INSTALLATION
OF CURB AND GUTTER AT 105 OAK STREET, LOTS 11 AND 12, BLOCK 412
(Christena Fortson)

BE IT HEREBY RESOLVED by the Council of the City of Modesto
that December 4, 1967 , at 4:20 P.M. in the Council
Chambers, City Hall, 801 Eleventh Street, Modesto, California, is
hereby set as the time and place for consideration of cost of installa-
tion of curb and gutter at 105 Oak Street, Lots 11 and 12, Block 412
(Christena Fortson).

The foregoing resolution was introduced at a regular meeting
of the Council of the City of Modesto held on the 20th day of
November , 19 67 , by Councilman Shastid , who moved its
adoption, which motion being duly seconded by Councilman Simon ,
was upon roll call carried and the resolution adopted by the follow-
ing vote:

AYES: Councilmen: Mitchell, Robinson, Shastid, Simon, Smith,
Mayor Davies
NOES: Councilmen: None
ABSENT: Councilmen: Hughes

ATTEST:


W. T. CHYNOWETH, CITY CLERK

MODESTO CITY COUNCIL
RESOLUTION NO. 67-976

A RESOLUTION SETTING TIME AND PLACE FOR HEARING COST OF INSTALLATION OF CURB AND GUTTER ON WEST GRANGER AVENUE AT 1600 TULLY RD., LOT 13, BLOCK 6142, (Western Farms, Inc.)

BE IT HEREBY RESOLVED by the Council of the City of Modesto that December 4, 1967, at 4:20 P.M. in the Council Chambers, City Hall, 801 Eleventh Street, Modesto, California, is hereby set as the time and place for consideration of cost of installation of curb and gutter on West Granger Avenue at 1600 Tully Road, BLOCK 6142, Lot 13 (Western Farms, Inc.)

The foregoing resolution was introduced at a regular meeting of the Council of the City of Modesto held on the 20th day of November, 1967, by Councilman Shastid, who moved its adoption, which motion being duly seconded by Councilman Simon, was upon roll call carried and the resolution adopted by the following vote:

AYES: Councilmen: Mitchell, Robinson, Shastid, Simon, Smith,
Mayor Davies

NOES: Councilmen: None

ABSENT: Councilmen: Hughes

ATTEST:


W. T. CHYNOWETH, CITY CLERK

MODESTO CITY COUNCIL
RESOLUTION NO. 67-977

A RESOLUTION APPROVING AGREEMENT BETWEEN THE CITY OF MODESTO AND JOHN COLIN CAMPBELL AND JEAN CAMPBELL ROMAN FOR ACQUISITION OF PROPERTY FOR TENAYA TRUNK LINE SEWER PROJECT AND ACCEPTING DEED OF EASEMENT

BE IT HEREBY RESOLVED by the Council of the City of Modesto:

1. That the agreement between the City of Modesto and John Colin Campbell and Jean Campbell Roman relating to acquisition of property by the City of Modesto for the Tenaya trunk line sewer project, be, and it is hereby approved.

2. That the deed of easement transferring the property to the City of Modesto is hereby accepted.

3. That execution of said agreement by the designated city officials be authorized.


The foregoing resolution was introduced at a regular meeting of the Council of the City of Modesto held on the 20th day of November, 1967, by Councilman Shastid, who moved its adoption, which motion being duly seconded by Councilman Simon, was upon roll call carried and the resolution adopted by the following vote:

AYES: Councilmen: Mitchell, Robinson, Shastid, Simon, Smith,
Mayor Davies

NOES: Councilmen: None

ABSENT: Councilmen: Hughes

ATTEST:


W. T. CHYNOWETH, CITY CLERK

MODESTO CITY COUNCIL
RESOLUTION NO. 67-978

A RESOLUTION SETTING TIME AND PLACE FOR HEARING REQUEST OF THE
PLANNING COMMISSION FOR AMENDMENT TO ZONING REGULATIONS (RELATING
TO P-D ZONES)

BE IT HEREBY RESOLVED by the Council of the City of Modesto
that December 18, 1967 , at 4:35 P.M. in the Council
Chambers, City Hall, 801 Eleventh Street, Modesto, California, is
hereby set as the time and place for consideration of the request of
the Modesto City Planning Commission for amendment to Chapter 2 of
Title X of the Modesto Municipal Code (Zoning Regulations relating
to P-D Zones).


The foregoing resolution was introduced at a regular meeting
of the Council of the City of Modesto held on the 20th day of
November , 1967 , by Councilman Shastid , who moved its
adoption, which motion being duly seconded by Councilman Simon ,
was upon roll call carried and the resolution adopted by the follow-
ing vote:

AYES: Councilmen: Mitchell, Robinson, Shastid, Simon, Smith,
Mayor Davies

NOES: Councilmen: None

ABSENT: Councilmen: Hughes

ATTEST:


W. T. CHYNOWETH, CITY CLERK

MODESTO CITY COUNCIL
RESOLUTION NO. 67-979

A RESOLUTION ACCEPTING THE ~~CONSTRUCTION OF~~ MODERNIZATION OF TRAFFIC SIGNALS AND STREET LIGHTING AT 10TH AND L AND K; AND AT 11TH AND G, H AND K STREETS IN THE CITY OF MODESTO FROM MODESTO INDUSTRIAL ELECTRICAL CO., INC.

WHEREAS, a report has been filed by the Acting Director of Parking and Traffic that the ~~construction of~~ modernization of traffic signals and street lighting at 10th and L and K; and at 11th and G, H and K Streets in the City of Modesto has been completed by Modesto Industrial Electrical Co., Inc.,

in accordance with the contract agreement, dated July 28, 1967.

NOW, THEREFORE, BE IT RESOLVED that the ~~construction of~~ modernization of traffic signals and street lighting at 10th and L and K; and at 11th and G, H and K Streets in the City of Modesto

be accepted from said contractor, Modesto Industrial Electrical Co., Inc.,

that Notice of Completion be filed with the Recorder of Stanislaus County and that payment of amounts due in the amount of \$18,290.81 , as provided in the contract, be authorized.


The foregoing resolution was introduced at a regular meeting of the Council of the City of Modesto held on the 27th day of November, 1967, by Councilman Mitchell , who moved its adoption, which motion being duly seconded by Councilman Smith , was upon roll call carried and the resolution adopted by the following vote:

AYES: Councilmen: Mitchell, Shastid, Simon, Smith, Mayor Davies

NOES: Councilmen: None

ABSENT: Councilmen: Hughes, Robinson

ATTEST:


W. T. CHYNOWETH
City Clerk

MODESTO CITY COUNCIL
RESOLUTION NO. 67-980

A RESOLUTION ACCEPTING THE CONSTRUCTION OF WATER LINE IN TRADEWINDS UNIT NO. 2 SUBDIVISION FROM E. FOSTER COMPANY, SUNNYVALE, CALIFORNIA

WHEREAS, a report has been filed by the Director of Public Works that the construction of water line in Tradewinds Unit No. 2 Subdivision

has been completed by E. Foster Company, Sunnyvale, California,

in accordance with the contract agreement, dated September 25, 1967.

NOW, THEREFORE, BE IT RESOLVED that the construction of water line in Tradewinds Unit No. 2 Subdivision be accepted from said contractor, E. Foster Company, Sunnyvale, California,

that Notice of Completion be filed with the Recorder of Stanislaus County and that payment of amounts due in the amount of \$1,736.80 , as provided in the contract, be authorized.

The foregoing resolution was introduced at a regular meeting of the Council of the City of Modesto held on the 27th day of November, 1967, by Councilman Mitchell , who moved its adoption, which motion being duly seconded by Councilman Smith , was upon roll call carried and the resolution adopted by the following vote:

AYES: Councilmen: Mitchell, Shastid, Simon, Smith, Mayor Davies

NOES: Councilmen: None

ABSENT: Councilmen: Hughes, Robinson

ATTEST:


W. T. CHYNOWETH
City Clerk

MODESTO CITY COUNCIL
RESOLUTION NO. 67-981

A RESOLUTION ACCEPTING THE CONSTRUCTION OF WATER LINES IN HIGHLAND MANOR NO. 3 SUBDIVISION FROM E. FOSTER COMPANY, SUNNYVALE, CALIFORNIA

WHEREAS, a report has been filed by the Director of Public Works
that the construction of water lines in Highland Manor
No. 3 Subdivision

has been completed by E. Foster Company, Sunnyvale, California,

in accordance with the contract agreement, dated September 25, 1967.

NOW, THEREFORE, BE IT RESOLVED that the construction of water lines
in Highland Manor No. 3 Subdivision
be accepted from said contractor, E. Foster Company, Sunnyvale, California,

that Notice of Completion be filed with the Recorder of Stanislaus
County and that payment of amounts due in the amount of \$2,662.20 ,
as provided in the contract, be authorized.


The foregoing resolution was introduced at a regular meeting of
the Council of the City of Modesto held on the 27th day of November,
1967, by Councilman Mitchell , who moved its adoption, which motion
being duly seconded by Councilman Smith , was upon roll call
carried and the resolution adopted by the following vote:

AYES: Councilmen: Mitchell, Shastid, Simon, Smith, Mayor Davies

NOES: Councilmen: None

ABSENT: Councilmen: Hughes, Robinson

ATTEST:


W. T. CHYNOWETH
City Clerk

MODESTO CITY COUNCIL
RESOLUTION NO. 67-982

A RESOLUTION APPROVING SPECIFICATIONS AND AUTHORIZING CALL FOR
BIDS FOR FOUR BUSES

BE IT HEREBY RESOLVED by the Council of the City of Modesto
as follows:

Section 1. The specifications for four buses, copies of which
are on file, are hereby accepted and approved.

Section 2. The City Clerk is hereby authorized to call for
public competitive sealed bids for the above named project, to be
opened in the office of the City Clerk, 801 11th Street in the City
of Modesto, on December 8, 1967, at 2:00 P.M., and the City Clerk
is hereby directed to give notice inviting such sealed bids in the
time, form, and manner provided by law.

Section 3. After the bids are opened, they shall be tabulated
and analyzed and a report submitted to the Council at its next
regular meeting.

The foregoing resolution was introduced at a regular meeting
of the Council of the City of Modesto held on the 27th day of
November, 1967, by Councilman Smith, who moved its adoption, which
motion being duly seconded by Councilman Shastid, was upon roll
call carried and the resolution adopted by the following vote:

AYES: Councilmen: Mitchell, Shastid, Simon, Smith, Mayor Davies

NOES: Councilmen: None

ABSENT: Councilmen: Hughes, Robinson

ATTEST:



W. T. CHYNOWETH, City Clerk

MODESTO CITY COUNCIL
RESOLUTION NO. 67-983

A RESOLUTION ORDERING THE WORK OF CONSTRUCTION
OF CURB AND GUTTER ALONG CERTAIN
STREETS IN THE CITY OF MODESTO. (LOT 3, BLOCK 2184,
GLENN ROBERT LOWE)

WHEREAS, Chapter 27 of Part 3 of Division 7 of the Streets
and Highways Code of the State of California establishes a procedure
pursuant to which the construction of curb and gutter
may be required, and

WHEREAS, in accordance with Section 5876 of the Streets
and Highways Code, the Superintendent of Streets finds that
curbs and gutters have been constructed in front of
the properties constituting more than fifty per cent (50%) of the
street frontage along Miller Avenue, Block 2184

_____ , and

WHEREAS, the Council, did, on November 13, 1967,
adopt its Resolution No. 67-949, directing the Superintendent of
Streets to give notice requiring the construction of curb and gutter
_____ along certain streets in the City of Modesto,
as provided therein, and

WHEREAS, the Council, did by said resolution, set the
27th day of November, 1967, at 7:40 o'clock P.M., in
the Council Chambers, as the time and place for a hearing for the
purpose of passing upon objections or protests, if any, which may
be raised by the property owners or other interested persons
relating to the proposed work, and

WHEREAS, the Superintendent of Streets has caused notice
to be given as directed by said Resolution No. 67-949, and

WHEREAS, at the time set for hearing the protests and
objections, if any, to the proposed work, the said Council pro-
ceeded to hear the same,

NOW, THEREFORE, BE IT RESOLVED by the Council of the
City of Modesto as follows:

SECTION 1. All protests and objections of any kind or
nature whatsoever to the proposed work are hereby overruled or
denied.

SECTION 2. The Superintendent of Streets is hereby directed to proceed with the project in accordance with the provisions of Resolution No. 67-949 and Chapter 27, Part 3, Division 7 of the Streets and Highways Code of the State of California.

The foregoing resolution was introduced at a regular meeting of the Council of the City of Modesto held on the 27th day of November, 1967, by Councilman Simon, who moved its adoption, which motion being duly seconded by Councilman Mitchell, was upon roll call carried and the resolution adopted by the following vote:

AYES: Councilmen: Mitchell, Shastid, Simon, Smith, Mayor Davies
NOES: Councilmen: None
ABSENT: Councilmen: Hughes, Robinson

ATTEST: W. T. Chynoweth
W. T. CHYNOWETH, City Clerk

(SEAL)

MODESTO CITY COUNCIL
RESOLUTION NO. 67-984

A RESOLUTION ORDERING THE WORK OF CONSTRUCTION
OF CURB AND GUTTER ALONG CERTAIN
STREETS IN THE CITY OF MODESTO. • (LOTS 1 AND 2,
BLOCK 414, JAMES E. SHEPPARD)

WHEREAS, Chapter 27 of Part 3 of Division 7 of the Streets and Highways Code of the State of California establishes a procedure pursuant to which the construction of curb and gutter may be required, and

WHEREAS, in accordance with Section 5876 of the Streets and Highways Code, the Superintendent of Streets finds that curbs and gutters have been constructed in front of the properties constituting more than fifty per cent (50%) of the street frontage along Block 414, Oak Street

_____ , and

WHEREAS, the Council, did, on November 13, 1967, adopt its Resolution No. 67-950, directing the Superintendent of Streets to give notice requiring the construction of curb and gutter along certain streets in the City of Modesto, as provided therein, and

WHEREAS, the Council, did by said resolution, set the 27th day of November, 1967, at 7:40 o'clock P.M., in the Council Chambers, as the time and place for a hearing for the purpose of passing upon objections or protests, if any, which may be raised by the property owners or other interested persons relating to the proposed work, and

WHEREAS, the Superintendent of Streets has caused notice to be given as directed by said Resolution No. 67-950, and

WHEREAS, at the time set for hearing the protests and objections, if any, to the proposed work, the said Council proceeded to hear the same,

NOW, THEREFORE, BE IT RESOLVED by the Council of the City of Modesto as follows:

SECTION 1. All protests and objections of any kind or nature whatsoever to the proposed work are hereby overruled or denied.

SECTION 2. The Superintendent of Streets is hereby directed to proceed with the project in accordance with the provisions of Resolution No. 67-950 and Chapter 27, Part 3, Division 7 of the Streets and Highways Code of the State of California.

The foregoing resolution was introduced at a regular meeting of the Council of the City of Modesto held on the 27th day of November, 1967, by Councilman Simon, who moved its adoption, which motion being duly seconded by Councilman Mitchell, was upon roll call carried and the resolution adopted by the following vote:

AYES: Councilmen: Mitchell, Shastid, Simon, Smith, Mayor Davies

NOES: Councilmen: None

ABSENT: Councilmen: Hughes, Robinson

ATTEST: W. T. Chynoweth
W. T. CHYNOWETH, City Clerk

(SEAL)

MODESTO CITY COUNCIL
RESOLUTION NO. 67-985

A RESOLUTION ORDERING THE WORK OF CONSTRUCTION
OF CURB AND GUTTER ALONG CERTAIN
STREETS IN THE CITY OF MODESTO. • (LOTS 7 AND 8,
BLOCK 2088, J. E. WHERRY)

WHEREAS, Chapter 27 of Part 3 of Division 7 of the Streets and Highways Code of the State of California establishes a procedure pursuant to which the construction of curb and gutter may be required, and

WHEREAS, in accordance with Section 5876 of the Streets and Highways Code, the Superintendent of Streets finds that curbs and gutters have been constructed in front of the properties constituting more than fifty per cent (50%) of the street frontage along Block 2088, Rowland Ave.

_____, and
WHEREAS, the Council, did, on November 13, 1967, adopt its Resolution No. 67-951, directing the Superintendent of Streets to give notice requiring the construction of curb and gutter along certain streets in the City of Modesto, as provided therein, and

WHEREAS, the Council, did by said resolution, set the 27th day of November, 1967, at 7:40 o'clock P.M., in the Council Chambers, as the time and place for a hearing for the purpose of passing upon objections or protests, if any, which may be raised by the property owners or other interested persons relating to the proposed work, and

WHEREAS, the Superintendent of Streets has caused notice to be given as directed by said Resolution No. 67-951, and

WHEREAS, at the time set for hearing the protests and objections, if any, to the proposed work, the said Council proceeded to hear the same,

NOW, THEREFORE, BE IT RESOLVED by the Council of the City of Modesto as follows:

SECTION 1. All protests and objections of any kind or nature whatsoever to the proposed work are hereby overruled or denied.

SECTION 2. The Superintendent of Streets is hereby directed to proceed with the project in accordance with the provisions of Resolution No. 67-951 and Chapter 27, Part 3, Division 7 of the Streets and Highways Code of the State of California.

The foregoing resolution was introduced at a regular meeting of the Council of the City of Modesto held on the 27th day of November, 1967, by Councilman Simon, who moved its adoption, which motion being duly seconded by Councilman Mitchell, was upon roll call carried and the resolution adopted by the following vote:

AYES: Councilmen: Mitchell, Shastid, Simon, Smith, Mayor Davies

NOES: Councilmen: None

ABSENT: Councilmen: Hughes, Robinson

ATTEST: W. T. Chynoweth
W. T. CHYNOWETH, City Clerk

(SEAL)

MODESTO CITY COUNCIL
RESOLUTION NO. 67-986

A RESOLUTION ORDERING THE WORK OF CONSTRUCTION
OF CURB AND GUTTER ALONG CERTAIN
STREETS IN THE CITY OF MODESTO. (LOT 1, BLOCK
2184A, MAURICE W. DAVIS)

WHEREAS, Chapter 27 of Part 3 of Division 7 of the Streets
and Highways Code of the State of California establishes a procedure
pursuant to which the construction of curb and gutter
may be required, and

WHEREAS, in accordance with Section 5876 of the Streets
and Highways Code, the Superintendent of Streets finds that
curbs and gutters have been constructed in front of
the properties constituting more than fifty per cent (50%) of the
street frontage along Block 2184A, Rhien Avenue

_____ , and

WHEREAS, the Council, did, on November 13, 1967,
adopt its Resolution No. 67-952, directing the Superintendent of
Streets to give notice requiring the construction of curb and gutter
_____ along certain streets in the City of Modesto,
as provided therein, and

WHEREAS, the Council, did by said resolution, set the
27th day of November, 1967, at 7:40 o'clock P.M., in
the Council Chambers, as the time and place for a hearing for the
purpose of passing upon objections or protests, if any, which may
be raised by the property owners or other interested persons
relating to the proposed work, and

WHEREAS, the Superintendent of Streets has caused notice
to be given as directed by said Resolution No. 67-952, and

WHEREAS, at the time set for hearing the protests and
objections, if any, to the proposed work, the said Council pro-
ceeded to hear the same,

NOW, THEREFORE, BE IT RESOLVED by the Council of the
City of Modesto as follows:

SECTION 1. All protests and objections of any kind or
nature whatsoever to the proposed work are hereby overruled or
denied.

SECTION 2. The Superintendent of Streets is hereby directed to proceed with the project in accordance with the provisions of Resolution No. 67-952 and Chapter 27, Part 3, Division 7 of the Streets and Highways Code of the State of California.

The foregoing resolution was introduced at a regular meeting of the Council of the City of Modesto held on the 27th day of November, 1967, by Councilman Simon, who moved its adoption, which motion being duly seconded by Councilman Mitchell, was upon roll call carried and the resolution adopted by the following vote:

AYES: Councilmen: Mitchell, Shastid, Simon, Smith, Mayor Davies

NOES: Councilmen: None

ABSENT: Councilmen: Hughes, Robinson

ATTEST: W. T. Chynoweth
W. T. CHYNOWETH, City Clerk

(SEAL)

SECTION 2. The Superintendent of Streets is hereby directed to proceed with the project in accordance with the provisions of Resolution No. 67-953 and Chapter 27, Part 3, Division 7 of the Streets and Highways Code of the State of California.

The foregoing resolution was introduced at a regular meeting of the Council of the City of Modesto held on the 27th day of November, 1967, by Councilman Simon, who moved its adoption, which motion being duly seconded by Councilman Mitchell, was upon roll call carried and the resolution adopted by the following vote:

AYES: Councilmen: Mitchell, Shastid, Simon, Smith, Mayor Davies

NOES: Councilmen: None

ABSENT: Councilmen: Hughes, Robinson

ATTEST: W. T. Chynoweth
W. T. CHYNOWETH, City Clerk

(SEAL)

MODESTO CITY COUNCIL
RESOLUTION NO. 67- 988

A RESOLUTION DECLARING THAT A MAJORITY PROTEST HAS BEEN MADE AGAINST THE ANNEXATION OF CERTAIN INHABITED TERRITORY TO THE CITY OF MODESTO KNOWN AS EAST BRIGGSMORE ADDITION.

WHEREAS, by Resolution No. 67-904, adopted on October 19, 1967, the Council declared its intention to call a special election for the purpose of submitting to the electors residing within the hereinafter described territory the question whether or not said described territory should be annexed to said City of Modesto, and the property therein subjected to taxation after annexation equally with the property within the City, to pay the bonded indebtedness of the City of Modesto for the acquisition, construction or completion of municipal improvements outstanding or authorized at the date of the first publication of the notice of the election, and,

WHEREAS, by said Resolution No. 67-904, the Council fixed the 13th day of November, 1967, at the hour of 7:50 o'clock P.M. in the Council Chambers at the City Hall, located at 801 - 11th Street in the City of Modesto as the time and place for hearing protests against said annexation, and

WHEREAS, said hearing was held and pursuant to statutory requirement was continued until 7:50 o'clock P.M., November 27, 1967, in the Council Chambers at the City Hall, located at 801 - 11th Street in the City of Modesto, and

WHEREAS, the City Clerk has caused a copy of said Resolution No. 67-904 to be published in The Modesto Bee, a newspaper of general circulation, published in the City of Modesto, as required by Section 35119 of the Government Code, and

WHEREAS, the City Clerk has given notice to all persons legally entitled thereto, in the manner required by law, and

WHEREAS, owners of over one-half of the value of the territory proposed to be annexed have filed written protests against the annexation prior to the hour set for reconvening the hearing to hear objections to the election.

NOW, THEREFORE, BE IT RESOLVED by the Council of the City of Modesto that it hereby finds and declares that a majority protest against

the proposed annexation of said EAST BRIGGSMORE ADDITION has been made.

The foregoing resolution was introduced at a regular meeting of the Council of the City of Modesto held on the 27th day of November, 1967, by Councilman Mitchell, who moved its adoption, which motion being duly seconded by Councilman Simon, was upon roll call carried and the resolution adopted by the following vote:

AYES: Councilmen: Mitchell, Shastid, Simon, Smith, Mayor Davies

NOES: Councilmen: None

ABSENT: Councilmen: Hughes, Robinson

ATTEST: W. T. Chynoweth
W. T. CHYNOWETH, City Clerk

(SEAL)

APPROVED AS TO FORM:

BY Elwyn L. Johnson
ELWYN L. JOHNSON, City Attorney

APPROVED AS TO DESCRIPTION:

BY Raul G. ...
Public Works Department
9-11-28-67

All that real property in the State of California, County of Stanislaus, being a portion of Sections 16 and 21, Township 3 South, Range 9 East, Mount Diablo Base and Meridian, described as follows:

Beginning at a point on the existing City Limits as established by a Northeastern corner of the GLENN ADDITION (125), as per description filed January 9, 1962, as Instrument 995, Stanislaus County Records, said point being South $0^{\circ} 47'$ East, 20.00 feet from the section line common to Sections 16 and 21, said section line being the center line of East Granger Avenue; thence along the existing City Limits, said line being parallel with and 20.00 feet, at right angles, Southerly from said section line, North $89^{\circ} 37'$ West, 47.00 feet; thence along the existing City Limits, said line being an Eastern line of the Glenn Addition, North $0^{\circ} 47'$ West, 40.00 feet, to the Southwestern corner of the CAMELLIA GARDENS TRACT, as per map filed June 19, 1950, in Volume 17 of Maps, Page 5, Stanislaus County Records; thence continuing along the existing City Limits, said line being the Eastern line of the Glenn Addition and the Western line of the Camellia Gardens Tract, and also being parallel with and 13.00 feet, at right angles, Westerly from the Eastern line of a 20 foot alley in Block 1238, North $0^{\circ} 47'$ West, 130.00 feet, to the Northeastern corner of the Glenn Addition and a Southeastern corner of the McHENRY VILLAGE ADDITION (60), as per description filed May 11, 1954, as Instrument 11745, Stanislaus County Records;

Thence along the existing City Limits, said line being the Eastern line of the McHenry Village Addition and the Western line of the Camellia Gardens Tract, North $0^{\circ} 47'$ West, 631.80 feet, to the Northwestern corner of the Camellia Gardens Tract and the Southern line of the Modesto Irrigation District Lateral Number 3; thence along the existing City Limits, said line being the Northern line of the McHenry Village Addition and the Southern line of Lateral Number 3, North $70^{\circ} 34'$ West, 21.78 feet, to the Southeastern corner of the RACQUET CLUB ADDITION (76), as per description filed July 30, 1957, as Instrument 19002, Stanislaus County Records;

Thence along the existing City Limits, said line being the Eastern line of the Racquet Club Addition, North $0^{\circ} 47'$ West, 106.56 feet, to a point on the Northern line of Lateral Number 3, said point being the Southwestern corner of the FELLOWSHIP HOMES ADDITION (167), as per description filed October 5, 1964, as Instrument 39594, Stanislaus County Records;

Thence along the existing City Limits, said line being the Southern line of the Fellowship Homes Addition and the Northern line of Lateral Number 3, South $70^{\circ} 34'$ East, 644.60 feet, to the Southeastern corner of the Fellowship Homes Addition; thence along the existing City Limits, said line being the Eastern line of the Fellowship Homes Addition, North $0^{\circ} 53'$ West, 753.61 feet, to the Northeastern corner of the Fellowship Homes Addition and a point on a Southern line of the NORTHEAST ADDITION (78), as per description filed January 31, 1958, as Instrument 2427, Stanislaus County Records;

Thence along the existing City Limits, said line being a Southern line of the Northeast Addition and the Northern line of a 60 foot public road known as Norwegian Avenue, as shown on the map of McHENRY VILLAGE SUBDIVISION NO. 1, as per map filed August 25, 1954, in Volume 18 of Maps, Page 5, Stanislaus County Records, South $89^{\circ} 38'$ East, 557.18 feet, to an Eastern line of the Northeast Addition; thence along the existing City Limits, said line being an Eastern line of the Northeast Addition and the Western line of a 60 foot public road known as Sunrise Avenue, as shown on the map of McHenry Village Subdivision No. 1 and McHENRY VILLAGE SUBDIVISION NO. 2, as per map filed August 22, 1955, in Volume 18 of Maps, Page 34, Stanislaus County Records, North $0^{\circ} 52'$ West, 512.30 feet, to a point on the Southern line of a 60 foot public road known as Tokay Avenue, as shown on the map of McHenry Village Subdivision No. 2, said point being on the Southern line of the SYLVAN ADDITION (113), as per description filed September 8, 1960, as Instrument 25490, Stanislaus County Records;

Thence along the existing City Limits, said line being the Southern line of said Sylvan Addition and the Easterly extension of the Southern line of Tokay Avenue, South 89° 36' East, 30.00 feet, to the Southeastern corner of said Sylvan Addition and a point on the North-South quarter section line of Section 16; thence along the existing City Limits, said line being the North-South quarter section line and the Eastern line of the Sylvan Addition, North 0° 52' West, 690.00 feet, to the Northeastern corner of the Sylvan Addition and the interior quarter corner of Section 16, said point also being on a Southern line of the Northeast Addition;

Thence along the existing City Limits, said line being a Southern line of the Northeast Addition and the East-West quarter section line and the Northern line of REVARD MANOR, as per map filed June 23, 1952, in Volume 17 of Maps, Page 38, Stanislaus County Records, South 89° 36' East, 27.00 feet, to a Southeastern corner of the Northeast Addition and the Southwestern corner of the MONTGOMERY VILLAGE ADDITION (100), as per description filed August 3, 1959, as Instrument 22312, Stanislaus County Records;

Thence along the existing City Limits, said line being the Southern line of the Montgomery Village Addition and the East-West quarter section line and the Northern line of Revard Manor, South 89° 36' East, 660.84 feet, to the Southeastern corner of Montgomery Village Addition and the Southwestern corner of the EAST FLOYD ADDITION (104), as per description filed January 21, 1960, as Instrument 1678, Stanislaus County Records;

Thence along the existing City Limits, said line being the Southern line of the East Floyd Addition and the East-West quarter section line and the Northern line of Revard Manor, South 89° 36' East, 511.35 feet, to the Northeastern corner of Revard Manor and the Northwestern corner of the ATHENS ADDITION (141), as per description filed November 19, 1962, as Instrument 43543, Stanislaus County Records;

Thence along the existing City Limits, said line being the Western line of the Athens Addition, South 0° 58' East, 616.04 feet, to the Southwestern corner of the Athens Addition; thence along the existing City Limits, said line being the Southern line of the Athens Addition, South 89° 35' 30" East, 389.14 feet, to the Northeastern corner of property conveyed to Albert R. Muth, et ux, by Deed recorded December 31, 1952, Instrument 31187, Stanislaus County Records;

Thence leaving the existing City Limits and along the Eastern line of said Muth property, South 0° 58' East, 616.00 feet, to a point on the center line of a 40 foot public road known as Norwegian Avenue; thence along said center line, North 89° 36' West, 949.01 feet, to the Northerly extension of the Eastern line of REGINA HEIGHTS, as per map filed January 20, 1953, in Volume 17 of Maps, Page 48, Stanislaus County Records;

Thence along said Northerly extension of the Eastern line of Regina Heights, South 1° 00' East, 406.36 feet, to the Northeastern corner of Regina Heights; thence along the Eastern line of Regina Heights, South 1° 00' East, 745.95 feet, to the Southeastern corner of Regina Heights and a point on the Northern line of Modesto Irrigation District Lateral Number 3; thence along the Northern line of Lateral Number 3, South 70° 34' East, 370.00 feet, to the Northerly extension of the Eastern line of GENEVA HEIGHTS, as per map filed June 28, 1955, in Volume 18 of Maps, Page 29, Stanislaus County Records; thence along said Northerly extension, South 0° 42' East, 135.85 feet, to a point on the section line common to Sections 16 and 21; thence along said section line, North 89° 37' West, 990.69 feet, to the point of beginning, containing 92.170 Acres, more or less.

MODESTO CITY COUNCIL
RESOLUTION NO. 67- 989

A RESOLUTION EXERCISING AN OPTION AGREEMENT
ENTERED INTO BETWEEN THE CITY OF MODESTO AND
KIRKPATRICK HOMES, INC., A CALIFORNIA CORPORATION .

WHEREAS, Kirkpatrick Homes, Inc., a California Corporation possesses certain real property located in the City of Modesto which it agreed to sell to the City by an option agreement dated October 9, 1967, and

WHEREAS, the term of the above-mentioned option agreement was for a period of sixty (60) days from the date of said agreement, and

WHEREAS, Kirkpatrick Homes, Inc., by said option agreement, agreed to sell the property described in said option agreement to the City for the sum of Eight Thousand and no/100ths (\$8,000.00) Dollars, and

WHEREAS, City desires to exercise said option and acquire said property for municipal purposes for the sum of Eight Thousand and no/100ths (\$8,000.00) Dollars,

NOW, THEREFORE, BE IT RESOLVED by the Council of the City of Modesto that it hereby exercises the option given to it by Kirkpatrick Homes, Inc., a California corporation, and authorizes the purchase of the following described property for municipal purposes from said Kirkpatrick Homes, Inc., free and clear of all liens, encumbrances, assessments and leases (recorded and/or unrecorded,) except such liens, encumbrances, reservations and restrictions as may be approved in writing by the City Attorney:

All that real property in the City of Modesto, County of Stanislaus, State of California, described as follows:

All of Lots 1 and 2 of Block 2283 of Dry Creek Estates No. 1 as per map filed December 13, 1966 in Volume 21, Page 55, Stanislaus County Records.

BE IT FURTHER RESOLVED that the purchase price to be paid by City for the above-mentioned property is the total sum of Eight Thousand and no/100ths (\$8,000.00) Dollars, and the City Attorney is authorized to handle the escrow for the acquisition of said property, said escrow to be placed with the Western Title Guaranty Company. City shall pay all closing costs incurred in the escrow, including the cost of the premium charged for title insurance and documentary stamp tax. General and special city and county taxes for the fiscal year in which the escrow

closes shall be cleared and paid in the manner required by Section 4986 of the Revenue and Taxation Code. City shall also be entitled to possession of the above described premises at the close of escrow.

BE IT FURTHER RESOLVED that the City Clerk is hereby authorized to furnish a certified copy of this resolution to Kirkpatrick Homes, Inc., a California corporation, which shall constitute written notice of City's desire to exercise its option as provided in the Option Agreement dated October 9, 1967.

BE IT FURTHER RESOLVED, that the City Clerk is also authorized to furnish a certified copy of this resolution to the City Attorney for his use in opening the escrow with the Western Title Guaranty Company.

The foregoing resolution was introduced at a regular meeting of the Council of the City of Modesto held on the 27th day of November, 1967, by Councilman Mitchell, who moved its adoption, which motion being duly seconded by Councilman Smith, was upon roll call carried and the resolution adopted by the following vote:

AYES: Councilmen: Mitchell, Shastid, Simon, Smith, Mayor Davies

NOES: Councilmen: None

ABSENT: Councilmen: Hughes, Robinson

ATTEST: W. T. Chynoweth
W. T. CHYNOWETH, City Clerk

(SEAL)

APPROVED AS TO FORM:

By E. L. Johnson
ERWYN L. JOHNSON, City Attorney

APPROVED AS TO DESCRIPTION:

By Paul Wood
Public Works Department

MODESTO CITY COUNCIL
RESOLUTION NO. 67-990

A RESOLUTION APPROVING APPROPRIATION TRANSFER TO PROVIDE FUNDS FOR THE RELOCATION OF FIRE STATION NO. 3 TO THE EL VISTA SITE (\$9,000)

BE IT HEREBY RESOLVED BY THE COUNCIL of the City of Modesto that the following appropriation transfer(s) be approved:

SPECIAL FUND FOR CAPITAL OUTLAYS - 321

FROM: Contingency Reserve	(61)	\$9,000
TO: Land Acquisition, El Vista Fire Station Site (6102-41)		\$9,000

To provide funds for the relocation of Fire Station No. 3 to the El Vista site. Funds provided in the Contingency Reserve of the 1967-68 Budget as designated in the C.I.P.

The foregoing resolution was introduced at a regular meeting of the Council of the City of Modesto held on the 27th day of November, 1967, by Councilman Mitchell, who moved its adoption, which motion being duly seconded by Councilman Smith, was upon roll carried and the resolution adopted by the following vote:

AYES: Councilmen: Mitchell, Shastid, Simon, Smith, Mayor Davies
NOES: Councilmen: None
ABSENT: Councilmen: Hughes, Robinson

ATTEST: W.T. Chynoweth
City Clerk

W. T. CHYNOWETH

MODESTO CITY COUNCIL
RESOLUTION NO. 67-991

A RESOLUTION EXERCISING AN OPTION AGREEMENT TO PURCHASE CERTAIN REAL PROPERTY FROM THE ODD FELLOWS CEMETERY ASSOCIATION OF MODESTO, A CORPORATION.

WHEREAS, Odd Fellows Cemetery Association of Modesto, a corporation, possesses certain real property located in the City of Modesto which it agreed to sell to the City by an option agreement dated November 22, 1967, and

WHEREAS, the term of the above-mentioned option agreement was for a primary period through December 29, 1967, with City to have the right to extend said option for an additional period through January 30, 1968, and

WHEREAS, Odd Fellows Cemetery Association of Modesto, a corporation, by said option agreement, agreed to sell the property described in said option agreement to the City for the sum of Ninety-eight Thousand and no/100ths (\$98,000.00) Dollars,

NOW, THEREFORE, BE IT RESOLVED by the Council of the City of Modesto that it hereby exercises the option given to it by Odd Fellows Cemetery Association of Modesto, a corporation, and authorizes the purchase of the following described property for municipal purposes from said Odd Fellows Cemetery Association of Modesto, a corporation:

Lots 23 to 31 inclusive, in Block 590 of the CITY OF MODESTO, as per Map filed December 21, 1942, in Vol. 15 of Maps, Stanislaus County Records.

BE IT FURTHER RESOLVED that the purchase price to be paid by the City for the above-mentioned property is the total sum of Ninety-eight Thousand and no/100ths (\$98,000.00) Dollars. The purchase price to be paid by City shall be deposited with its Escrow Agent, Security Title Insurance Company, on or before the date of the closing of escrow.

BE IT FURTHER RESOLVED that the escrow in this matter shall be handled in accordance with all of the other terms and conditions of the Option Agreement dated November 22, 1967, which was signed by the authorized officers of Odd Fellows Cemetery Association of Modesto, a corporation. A copy of said agreement is attached hereto marked "Exhibit A", and is hereby made a part of this resolution as though set forth in full herein.

BE IT FURTHER RESOLVED that the City Clerk is hereby authorized and directed to write a letter to Odd Fellows Cemetery Association of Modesto, a corporation, advising it that City is exercising its option

to purchase the herein described property and to enclose in said letter a certified copy of this resolution. Said letter and resolution shall be mailed to the Odd Fellows Cemetery Association of Modesto, a corporation, by registered mail as provided for in the Option Agreement dated November 22, 1967.

BE IT FURTHER RESOLVED, that the City Clerk is also authorized and directed to furnish a certified copy of this resolution to the City Attorney for his use in opening the escrow with City's Escrow Agent.

The foregoing resolution was introduced at a regular meeting of the Council of the City of Modesto held on the 27th day of November, 1967, by Councilman Smith, who moved its adoption, which motion being duly seconded by Councilman Shastid, was upon roll call carried and the resolution adopted by the following vote:

AYES: Councilmen: Mitchell, Shastid, Simon, Smith, Mayor Davies

NOES: Councilmen: None

ABSENT: Councilmen: Hughes, Robinson

ATTEST: W. T. Chynoweth
W. T. CHYNOWETH, City Clerk

(SEAL)

APPROVED AS TO FORM-

By Elwyn L. Johnson
ELWYN L. JOHNSON, City Attorney

OPTION AGREEMENT

This is an agreement dated November 22, 1967, between ODD FELLOWS CEMETERY ASSOCIATION OF MODESTO, a corporation, of 905 Scenic Drive in Modesto, California, herein called SELLER, and the CITY OF MODESTO, a municipal corporation, with offices at 801 11th Street, in Modesto, California, herein called CITY:

1. **OPTION.** For valuable consideration, receipt of which is hereby acknowledged, SELLER hereby grants to CITY the option to purchase the following described land located at NW corner of Scenic Drive and Bodem Street in Modesto, County of Stanislaus, State of California:

Lots 23 to 31 inclusive, in Block 590 of the CITY OF MODESTO, as per Map filed December 21, 1942, in Vol. 15 of Maps, Stanislaus County Records,

together with all easements, rights and appurtenances thereto, all buildings and improvements now located thereon, and all of SELLER'S right, title and interest in all public ways adjoining the same (herein, with the land, collectively called "premises").

2. **PRICE.** The purchase price shall be Ninety-eight Thousand and no/100ths (\$98,000.00) Dollars.

3. **PERIOD.** CITY may exercise this Option by giving SELLER notice at any time during the primary period from the date hereof through December 29, 1967. CITY may extend this Option for the additional period through January 30, 1968, by giving SELLER notice prior to the end of the primary period and paying SELLER the additional consideration of Four Hundred Fifty and no/100ths (\$450.00) Dollars.

4. **ESCROW.** In CITY'S notice exercising this Option, CITY shall designate an Escrow Agent for completion of the purchase; and within thirty (30) days after the date on which CITY gives that notice ("exercise date"), SELLER shall deliver to Escrow Agent a recordable deed with general covenants of warranty and any other muniments of title necessary to convey the premises to CITY in fee simple, free of all tenancies, liens, encumbrances, charges and

defects of title, except current property taxes not in default. On or before the date of closing CITY shall deposit with Escrow Agent the purchase price less all consideration paid for this Option and for any extension hereof.

5. CLOSING. The escrow shall be conditioned to close when CITY'S Escrow Agent is prepared, after recording the documents delivered to it by SELLER, to issue and deliver to CITY an Owner's Policy of Title Insurance in Escrow Agent's standard form, in the amount of the full purchase price, showing title to the premises to be vested in CITY in fee simple, subject only to the printed exceptions in such standard form and to current property taxes not in default. Such taxes, rent and other items of current revenue and expense shall be prorated between SELLER and CITY as of the closing date. All risk of loss or damage to the premises occurring prior to that date shall be SELLER'S. Escrow charges, title insurance premiums, recording fees, all documentary and transfer taxes, and all other costs incident to completing the purchase shall be paid by SELLER.

6. POSSESSION. SELLER shall turn possession of the premises over to CITY at the close of escrow. CITY agrees that the Wildey Lodge No. 149, I O O F, and the Golden State Rebecca Lodge No. 110 may continue using the premises for their regular meetings until April 1, 1968.

7. WITHDRAWAL. If at the expiration of thirty (30) days after the exercise date, any one or more of the conditions specified in article 5 have not been fulfilled, CITY may, at any time thereafter, at its option and without prejudice to any other rights or remedies it may have against SELLER, withdraw from this transaction and be released of all liability hereunder, by giving notice to SELLER and Escrow Agent; whereupon all consideration paid for this Option and any extension hereof shall be refunded by SELLER to CITY, and Escrow Agent shall return to SELLER all documents delivered to it by SELLER.

8. NOTICES. Any notice hereunder shall be given only by registered letter or telegram, and shall be deemed given when the letter is deposited in the mail or the telegram filed with the telegraph company, postage or charges prepaid, and directed to SELLER at SELLER'S address first herein specified.

9. SUCCESSION. This Agreement shall bind and inure to the benefit of SELLER'S heirs, administrators, executors, successors and assigns, and CITY'S successors and assigns.

EXECUTED by SELLER as of the date first herein written.

ODD FELLOWS CEMETERY ASSOCIATION
OF MODESTO, a corporation,

By Joseph W. Aughtry - Pres.

By Alfred Dionizio Sec.

STATE OF CALIFORNIA

ss.

County of Stanislaus

On this 22nd day of November in the year one thousand nine hundred and ~~forty~~ sixty-seven

before me, Elwyn L. Johnson, a Notary Public in and for the County of Stanislaus, State of California, residing therein, duly commissioned and sworn, personally appeared Joseph A. Aughtry and Alfred Dionizio

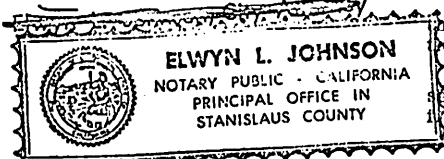
known to me to be the President and Secretary, respectively of the corporation described in and that executed the within instrument, and also known to me to be the person^s who executed the within instrument on behalf of

the corporation therein named, and he acknowledged to me that such corporation executed the same.

IN WITNESS WHEREOF, I have hereunto set my hand and affixed my official seal at my office in the County of Stanislaus, the day and year in this certificate first above written.

Elwyn L. Johnson

Notary Public in and for the County of Stanislaus, State of California
My Commission expires July 2, 1970



MODESTO CITY COUNCIL
RESOLUTION NO.67- 992

A RESOLUTION DETERMINING THAT THE PUBLIC INTEREST AND CONVENIENCE REQUIRE THAT AN AREA BE ANNEXED TO THE MODESTO MUNICIPAL SEWER DISTRICT NO. 1; SETTING FORTH A GENERAL DESCRIPTION OF THE AREA PROPOSED TO BE ANNEXED TO THE DISTRICT; AND NAMING A TIME AND PLACE FOR HEARING ON THE ANNEXATION OF SAID TERRITORY TO SAID DISTRICT AND PROVIDING FOR NOTICE THEREOF.

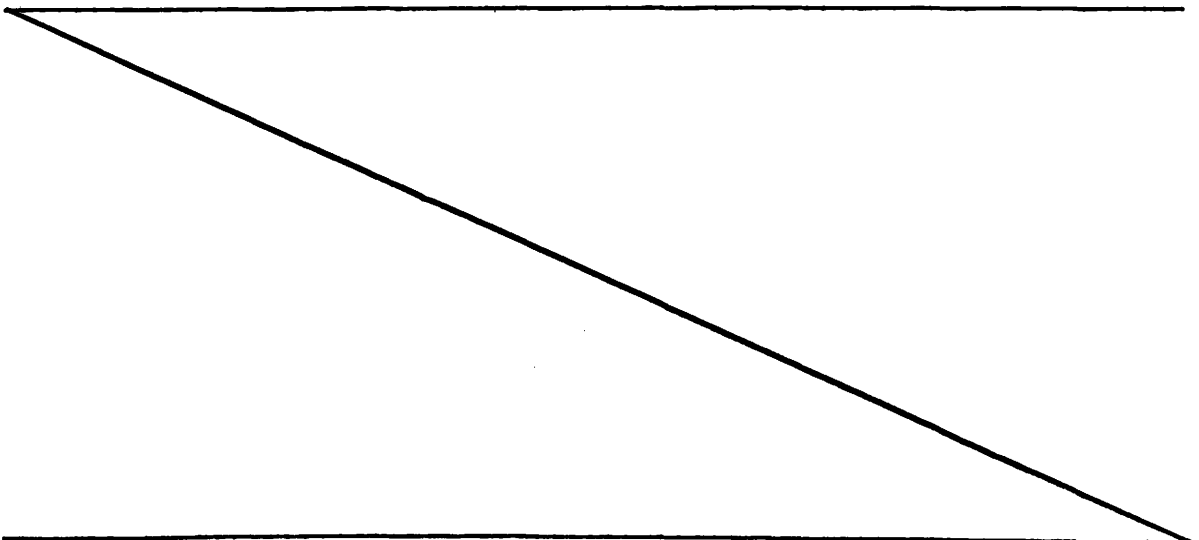
WHEREAS, there has been annexed to the City of Modesto on November 13, 1967, certain territory known as Davis Park No. 2 Addition, and

WHEREAS, the inclusion of the area contained in Davis Park No. 2 Addition to the Modesto Sewer District No. 1 of the City of Modesto is required by the public interest and convenience,

NOW, THEREFORE, BE IT RESOLVED by the Council of the City of Modesto as follows:

SECTION 1. The public interest and convenience require that that certain area annexed to the City of Modesto and known as Davis Park No. 2 Addition (herein called the area proposed to be annexed) be annexed to the Modesto Municipal Sewer District No. 1 (herein called the "district") under the Municipal Sewer and Water Facilities Law of 1911 (California Health and Safety Code Sections 4600, et seq., herein called the "Law") pursuant to Article 6 of the Law.

SECTION 2. A general description of the boundaries of the area proposed to be annexed to the district is as follows:



DAVIS PARK NO. 2 ADDITION

All that real property in the State of California, County of Stanislaus, Section 8, Township 3 South, Range 9 East, Mount Diablo Base and Meridian, described as follows:

Beginning at a point on the existing City Limits as established by the Northeastern corner of the DAVIS PARK ADDITION (168), as per description filed October 19, 1964, as Instrument 41436, Stanislaus County Records, said point being on the Eastern line of the Tidewater Southern Railway Company right of way at its intersection with the South line of Section 8, said South line being the center line of a 60 foot public road known as Rumble Road; thence along the boundary of Davis Park Addition, North $88^{\circ} 59'$ West, 944.94 feet, and North $0^{\circ} 54'$ West 20.01 feet, to the Southeastern corner of the NEIGHBORHOOD CHURCH ADDITION (118) as per description filed February 2, 1961, as Instrument 3513, Stanislaus County Records; thence along the existing City Limits and the Eastern line of said Addition, North $0^{\circ} 54'$ West, 1279.59 feet, to the Northeastern corner of said Addition and a Southwestern corner of the NORTHLAND ESTATES ADDITION (147) as per description filed February 5, 1963, as Instrument 4469, Stanislaus County Records, said point being on the Southern line of a 40 foot public road known as Woodrow Avenue; thence along the existing City Limits and the boundary of said Addition, the following bearings and distances: along the Southern line of Woodrow Avenue, South $89^{\circ} 09' 30''$ East, 914.64 feet, to a point on the North-South quarter section line of Section 8; along said quarter section line, South $0^{\circ} 54' 30''$ East, 1.26 feet, to the Southern line of Woodrow Avenue; along the Southern line of Woodrow Avenue, South $89^{\circ} 05'$ East, 30.02 feet, to a point on the Eastern line of the Tidewater Southern Railway right of way; along said Eastern right of way line, South $0^{\circ} 54' 30''$ East, 640.73 feet, to the most Southerly boundary line of the Northland Estates Addition; thence leaving the existing City Limits and continuing along the Eastern line of the Tidewater Southern Railway right of way, South $0^{\circ} 54' 30''$ East, 660.46 feet, to the point of beginning, containing 28.204 Acres, more or less.

SECTION 3. The area proposed to be annexed to the Modesto Municipal Sewer District No. 1 is hereby designated as Modesto Municipal Sewer District No. 1 Annexation No. 11.

SECTION 4. The Council hereby declares that the area proposed to be annexed to the district will be benefited by such annexation.

SECTION 5. Monday, January 8, 1968, at the hour of 7:45 P.M. P.M., is hereby named as the time and the City Council Chambers, City Hall, 801 - 11th Street, Modesto, California, is hereby named as the place for the hearing by the Council of the City of objections by any person interested in the annexation of the territory proposed to be annexed. On said day fixed for the hearing, or any day to which the hearing is continued, the Council shall hear and consider all written and oral objections presented to the annexation of the territory proposed to be annexed. At the hearing the Council may exclude from the territory proposed to be annexed any area that in its opinion would not be benefited by inclusion within the Modesto Municipal Sewer District No. 1. The Council will not modify the boundaries of the territory proposed to be annexed so as to exclude from it any land which would in the judgment of the Council be benefited by inclusion within the Modesto Municipal Sewer District No. 1, nor will the Council include in the territory proposed to be annexed any lands which will not in its judgment be so benefited. Upon the final hearing, and after making all necessary and proper changes (if any) in the boundaries of the territory proposed to be annexed, the Council may, by resolution passed by a vote of two-thirds (2/3) of all of its members, annex the territory designated as Modesto Municipal Sewer District No. 1 Annexation No. 11.

SECTION 6. The City Clerk is hereby directed, upon the adoption of this resolution, to cause this resolution, together with the names of the members of the Council voting for and against it, to be published once a week for at least two (2) weeks before the day fixed for the hearing in The Modesto Bee, a newspaper of general circulation printed and published in the City. The first

of said publications shall be not more than sixty (60) nor less than thirty (30) days prior to the date fixed for the hearing. The City Clerk is hereby further directed to cause copies of this resolution to be posted in three (3) public places within the area proposed to be annexed, which said public places are hereby fixed and determined by the Council as follows:

- (1) **On the south side of Woodrow Avenue at the west line of the Tidewater Southern Railway right-of-way.**
- (2) **On the south side of Woodrow Avenue at the west boundary of Woodrow Avenue School**
- (3) **On the north side of Rumble Road opposite College Avenue.**

Said posting shall be made not earlier than the sixtieth (60th) nor later than the thirtieth (30th) day prior to the date fixed for the hearing. Not earlier than sixty (60) nor later than thirty (30) days prior to the hearing a copy of this resolution, together with a map showing the boundary lines of the territory proposed to be annexed, shall be mailed postage prepaid:

(1) to each person to whom land in the area proposed to be annexed is assessed either (a) as such owner as shown on the last equalized county assessment roll of the County, at his address as shown upon said roll, or in the case of any real property assessed for purposes of general taxation by the State Board of Equalization then to the owner of such property as shown on the last roll of the State Board of Equalization transmitted to the County Auditor of the County at his address as shown upon such roll, or (b) as such owner is otherwise known to the City Clerk at his address as known to the City Clerk (and the City Clerk shall make diligent efforts to ascertain the names and addresses of all persons owning land in the area proposed to be annexed as of a date not more than thirty (30) days prior to the date of the hearing, including inspection by or for him of said last equalized county assessment roll, said roll of said State Board of Equalization, the County Assessor's records, the County Recorder's records, and inquiry at other sources); and

(2) to each person who has any interest in any land in the area proposed to be annexed whose name and address and a designation of the land in which he is interested is on file in the office of the City Clerk.

Any error, omission or mistake in any such mailing or any failure of any person to receive any such printed copy of this resolution (and such map) shall not invalidate the proceedings hereby initiated. Said publication, posting and mailing shall constitute notice of the hearing and no other notice of the hearing need be given.

SECTION 7. This resolution is adopted, and all proceedings for the annexation of the territory proposed to be annexed and designated as Modesto Municipal Sewer District No. 1 Annexation No. 11, shall be taken pursuant to the Law.

The foregoing resolution was introduced at a regular meeting of the Council of the City of Modesto held on the 27th day of November, 1967, by Councilman Mitchell, who moved its adoption, which motion being duly seconded by Councilman Smith, was upon roll call carried and the resolution adopted by the following vote:

AYES: Councilmen: Mitchell, Shastid, Simon, Smith, Mayor Davies
NOES: Councilmen: None
ABSENT: Councilmen: Hughes, Robinson

ATTEST: W. T. Chynoweth
W. T. CHYNOWETH City Clerk

(SEAL)

APPROVED AS TO FORM:

By Elwyn L. Johnson
ELWYN L. JOHNSON, City Attorney

APPROVED AS TO DESCRIPTION

By Frank Kueh
Public Works Department
11-27-67

CLERK'S CERTIFICATE

I, W. T. CHYNOWETH, City Clerk of the City of Modesto, California, do hereby certify as follows:

The foregoing is a full, true and correct copy of a resolution duly adopted by at least a two-thirds (2/3) vote of all members of the Council at a regular meeting of said Council duly and regularly and legally called and held on due notice on November 27, 1967, of which meeting all of the members of said Council had due notice, and at which two-thirds (2/3) thereof were present and acting;

At said meeting said resolution was introduced upon motion of Councilman Mitchell, seconded by Councilman Smith, and adopted by the following vote:

AYES: Councilmen: Mitchell, Shastid, Simon, Smith, Mayor Davies


NOES: Councilmen: None

ABSENT: Councilmen: Hughes, Robinson

I have carefully compared the same with the original minutes of said meeting on file and of record in my office and the foregoing is a full, true and correct copy of the original resolution adopted at said meeting and entered in said minutes; and

Said resolution has not been amended, modified or rescinded since the date of its adoption and the same is now in full force and effect.

DATED: November 28, 1967


City Clerk of the City of Modesto,
W. T. CHYNOWETH California

(SEAL)

MODESTO CITY COUNCIL
RESOLUTION NO. 67-993

A RESOLUTION APPROVING AGREEMENT BETWEEN THE CITY OF MODESTO AND JOSEPH N. SCIABICA AND JEMMA S. SCIABICA FOR SEWER SERVICE TO PROPERTY AT 608 COVENA AVENUE

BE IT HEREBY RESOLVED by the Council of the City of Modesto that the agreement between the City of Modesto and Joseph N. Sciabica and Jemma S. Sciabica

for sewer service to property at 608 Covena Avenue, located on the east side of Covena Avenue between Edgebrook Drive and Dry Creek, be, and it is hereby approved.

BE IT FURTHER RESOLVED that the execution of said agreement by the designated city officials be authorized.

The foregoing resolution was introduced at a regular meeting of the Council of the City of Modesto held on the 27th day of November , 1967 , by Councilman Mitchell , who moved its adoption, which motion being duly seconded by Councilman Smith , was upon roll call carried and the resolution adopted by the following vote:

AYES: Councilmen: Mitchell, Shastid, Simon, Smith, Mayor Davies

NOES: Councilmen: None

ABSENT: Councilmen: Hughes, Robinson

ATTEST:

W. T. Chynoweth
W. T. CHYNOWETH, CITY CLERK

MODESTO CITY COUNCIL
RESOLUTION NO. 67-994

A RESOLUTION REFERRING TO THE MODESTO CITY
PLANNING COMMISSION A PETITION FOR ANNEXATION
OF CERTAIN UNINHABITED TERRITORY TO THE CITY
OF MODESTO KNOWN AS DRY CREEK NO. 2 ADDITION

WHEREAS, a petition has been filed in the office of
the City Clerk requesting the annexation of certain uninhabited
territory to the City of Modesto, which territory is more
specifically described hereinafter, and

WHEREAS, the County Boundary Commission has certified
to the definiteness and accuracy of the boundaries of said
territory, and

WHEREAS, annexation of the Dry Creek No. 2
Addition was approved by the Local Agency Formation Commission by
resolution adopted July 21, 1967.

NOW, THEREFORE, BE IT RESOLVED by the Council of the
City of Modesto that said petition for the annexation of the
hereinafter described uninhabited territory be referred to the
Planning Commission for its report and recommendation.

The territory herein referred to is situated in the
County of Stanislaus, State of California, and is more particularly
described as attached hereto.

The foregoing resolution was introduced at a regular
meeting of the Council of the City of Modesto held on the 27th
day of November, 1967, by Councilman Mitchell,
who moved its adoption, which motion being duly seconded by
Councilman Smith, was upon roll call carried and
the resolution adopted by the following vote:

AYES: Councilmen: Mitchell, Shastid, Simon, Smith, Mayor Davies
NOES: Councilmen: None
ABSENT: Councilmen: Hughes, Robinson

ATTEST: W. T. Chynoweth
City Clerk
W. T. CHYNOWETH

(SEAL)

APPROVED AS TO FORM:

By Elwyn L. Johnson
ELWYN L. JOHNSON, City Attorney

APPROVED AS TO DESCRIPTION:

Public Works Department

RMH
11-27-67

DRY CREEK NO. 2 ADDITION

All that real property in the State of California, County of Stanislaus, Section 27, Township 3 South Range 9 East, Mount Diablo Base and Meridian, being a portion of Lot 11 of the BEARD TRACT, as per map filed November 18, 1907, in Volume 3 of Maps, Page 19, Stanislaus County Records, described as follows:

Beginning at a point on the existing City Limits as established by a Northeastern corner of the DRY CREEK ADDITION (197), as per description filed October 26, 1966, as Instrument 37059, Stanislaus County Records, said corner being on the Eastern line of Section 27 at the intersection of the center lines of a 100 foot public road known as El Vista Avenue and a 60 foot public road known as Edgebrook Drive; thence along the existing City Limits and the center line of Edgebrook Drive, South $89^{\circ}42'30''$ West, 543.62 feet, to a point on the Western line of property conveyed to the Corporation of the Presiding Bishop of the Church of Jesus Christ of Latter-Day Saints, by deed recorded October 28, 1959, as Instrument 31784, Stanislaus County Records; thence along said Western line and the existing City Limits, North $0^{\circ}36'$ West, 410.09 feet, to a Northeastern corner of the Dry Creek Addition and the Northwestern corner of said church property; thence along the Northern line of the church property and its Easterly extension, North $85^{\circ}05'$ East, 545.16 feet, to a point on the Eastern line of Section 27 and the center line of El Vista Avenue; thence along said center line, South $0^{\circ}36'$ East, 454.04 feet, to the point of beginning, containing 5.392 Acres, more or less.

MODESTO CITY COUNCIL
RESOLUTION NO. 67-995

A RESOLUTION APPOINTING CITY OF MODESTO COUNCILMEN AS MEMBERS OF
THE STANISLAUS ADVISORY PLANNING ASSOCIATION

WHEREAS, an agreement dated November 21, 1967 has been entered into between the County of Stanislaus and various cities in Stanislaus County to form an Area Advisory Planning Association, and

WHEREAS, Section 1 of the agreement provides for the appointment of two regular members and two alternate members each from the participating cities and the County of Stanislaus;

NOW, THEREFORE, BE IT HEREBY RESOLVED by the Council of the City of Modesto that Mayor Lee H. Davies and Councilman G. Dale Smith are hereby appointed members of the Stanislaus Area Advisory Planning Association as representatives of the City of Modesto.

BE IT FURTHER RESOLVED that Councilmen William B. Hughes and Lawrence Robinson, Jr. are hereby appointed alternate members of the Stanislaus Advisory Planning Association.

The foregoing resolution was introduced at a regular meeting of the Council of the City of Modesto on the 4th day of December, 1967, by Councilman Shastid, who moved its adoption, which motion being duly seconded by Councilman Mitchell, was upon roll call carried and the resolution adopted by the following vote:

AYES: Councilmen: Hughes, Mitchell, Robinson, Shastid, Simon,
Smith, Mayor Davies

NOES: Councilmen: None

ABSENT: Councilmen: None

ATTEST:



W. T. CHYNOWETH, City Clerk

MODESTO CITY COUNCIL
RESOLUTION NO. 67-996

A RESOLUTION SETTING TIME AND PLACE FOR HEARING REQUEST OF THE CHATEAU OF MODESTO CONVALESCENT HOSPITAL FOR ENCROACHMENT PERMIT FOR DRY WELL ON CITY PROPERTY

BE IT HEREBY RESOLVED by the Council of the City of Modesto that December 11, 1967, at 7:50 P.M. in the Council Chambers, City Hall, 801 Eleventh Street, Modesto, California, is hereby set as the time and place for consideration of the request of the Chateau of Modesto Convalescent Hospital, 1310 West Granger Avenue, Modesto, California, for encroachment permit for dry well on city property (alley).

The foregoing resolution was introduced at a regular meeting of the Council of the City of Modesto held on the 4th day of December, 1967, by Councilman Robinson, who moved its adoption, which motion being duly seconded by Councilman Mitchell was upon roll call carried and the resolution adopted by the following vote:

AYES: Councilmen: Hughes, Mitchell, Robinson, Shastid, Smith,
Simon, Mayor Davies
NOES: Councilmen: None
ABSENT: Councilmen: None

ATTEST:



W. T. CHYNOWETH, City Clerk

MODESTO CITY COUNCIL
RESOLUTION NO. 67-997

A RESOLUTION APPROVING PLANS AND SPECIFICATIONS AND AUTHORIZING
CALL FOR BIDS FOR INSTALLATION OF WIRING AND CONTROL SYSTEM FOR
DEL WEBB FIELD LIGHTING

BE IT HEREBY RESOLVED by the Council of the City of Modesto as
follows:

Section 1. The plans and specifications for installation of
wiring and control system for Del Webb Field lighting,

copies of which are on file, are hereby accepted and approved.

Section 2. The City Clerk is hereby authorized to call for
public competitive sealed bids for the above named project, to be
opened in the office of the City Clerk, 801 11th Street in the City
of Modesto, on December 26, 1967 at 10:00 A.M. and the City Clerk is
hereby directed to give notice inviting such sealed bids in the
time, form, and manner provided by law.

Section 3. After the bids are opened, they shall be tabulated
and analyzed and a report submitted to the Council at its next
regular meeting.


The foregoing resolution was introduced at a regular meeting
of the Council of the City of Modesto held on the 4th day of
December , 1967 , by Councilman Robinson , who moved its adoption,
which motion being duly seconded by Councilman Mitchell , was
upon roll call carried and the resolution adopted by the following
vote:

AYES: Councilmen: Hughes, Mitchell, Robinson, Shastid, Simon,
Smith, Mayor Davies

NOES: Councilmen: None

ABSENT: Councilmen: None

ATTEST:


W. T. CHYNOWETH, City Clerk

MODESTO CITY COUNCIL
RESOLUTION NO. 67-998

A RESOLUTION APPROVING PLANS AND SPECIFICATIONS AND AUTHORIZING
CALL FOR BIDS FOR INSTALLATION OF AUTOMATIC SPRINKLER SYSTEM AT
DEL WEBB FIELD

BE IT HEREBY RESOLVED by the Council of the City of Modesto as
follows:

Section 1. The plans and specifications for installation of
automatic sprinkler system at Del Webb Field,

copies of which are on file, are hereby accepted and approved.

Section 2. The City Clerk is hereby authorized to call for
public competitive sealed bids for the above named project, to be
opened in the office of the City Clerk, 801 11th Street in the City
of Modesto, on December 19, 1967 at 10:00 A.M. and the City Clerk is
hereby directed to give notice inviting such sealed bids in the
time, form, and manner provided by law.

Section 3. After the bids are opened, they shall be tabulated
and analyzed and a report submitted to the Council at its next
regular meeting.

The foregoing resolution was introduced at a regular meeting
of the Council of the City of Modesto held on the 4th day of
December , 1967 , by Councilman Robinson , who moved its adoption,
which motion being duly seconded by Councilman Mitchell , was
upon roll call carried and the resolution adopted by the following
vote:

AYES:	Councilmen:	Hughes, Mitchell, Robinson, Shastid, Simon, Smith, Mayor Davies
NOES:	Councilmen:	None
ABSENT:	Councilmen:	None

ATTEST: W. T. Chynoweth
W. T. CHYNOWETH, City Clerk

MODESTO CITY COUNCIL
RESOLUTION NO. 67-999

A RESOLUTION ACCEPTING THE BID OF MOTOROLA C & E, INC.,
FOR SIX (6) RADIOS AND AUTHORIZING PURCHASE

WHEREAS, Resolution No. 67-942, adopted by the Council of the City of Modesto on November 13, 1967, approved specifications for six (6) radios, and authorized the calling for bids, and

WHEREAS, the bids received for the six (6) radios were opened at 2:00 P.M. on November 28, 1967, and later tabulated by the Finance Department for the consideration of the Council, and

WHEREAS, the Director of Finance has recommended that the bid of Motorola C & E, Inc., in the amount of \$3,505.00 be accepted as the lowest responsible bid.

NOW, THEREFORE, BE IT RESOLVED by the Council of the City of Modesto that the bid of Motorola C & E, Inc., in the amount of \$3,505.00 be accepted and the execution of a contract for the completion of the purchase by the City's designated officials be authorized.

The foregoing resolution was introduced at a regular meeting of the Council of the City of Modesto held on the 4th day of December, 1967, by Councilman Robinson, who moved its adoption, which motion being duly seconded by Councilman Mitchell, was upon roll call carried and the resolution adopted by the following vote:

AYES: Councilmen: Hughes, Mitchell, Robinson, Shastid, Simon,
Smith, Mayor Davies

NOES: Councilmen: None

ABSENT: Councilmen: None

ATTEST:


W. T. CHYNOWETH, City Clerk

MODESTO CITY COUNCIL
RESOLUTION NO. 67-1000

A RESOLUTION ORDERING THE WORK OF CONSTRUCTION
OF SIDEWALK ALONG CERTAIN
STREETS IN THE CITY OF MODESTO. * (LOTS 1 AND 2,
BLOCK 350, AT 310 COLORADO AVENUE (ELZIE HALL))

WHEREAS, Chapter 27 of Part 3 of Division 7 of the Streets and Highways Code of the State of California establishes a procedure pursuant to which the construction of sidewalk may be required, and

WHEREAS, in accordance with Section 5876 of the Streets and Highways Code, the Superintendent of Streets finds that sidewalks have been constructed in front of the properties constituting more than fifty per cent (50%) of the street frontage along Block 350, Colorado Avenue, and

WHEREAS, the Council, did, on November 20, 1967, adopt its Resolution No. 67-970, directing the Superintendent of Streets to give notice requiring the construction of sidewalk along certain streets in the City of Modesto, as provided therein, and

WHEREAS, the Council, did by said resolution, set the 4th day of December, 1967, at 4:15 o'clock P.M., in the Council Chambers, as the time and place for a hearing for the purpose of passing upon objections or protests, if any, which may be raised by the property owners or other interested persons relating to the proposed work, and

WHEREAS, the Superintendent of Streets has caused notice to be given as directed by said Resolution No. 67-970, and

WHEREAS, at the time set for hearing the protests and objections, if any, to the proposed work, the said Council proceeded to hear the same,

NOW, THEREFORE, BE IT RESOLVED by the Council of the City of Modesto as follows:

SECTION 1. All protests and objections of any kind or nature whatsoever to the proposed work are hereby overruled or denied.

SECTION 2. The Superintendent of Streets is hereby directed to proceed with the project in accordance with the provisions of Resolution No. 67-970 and Chapter 27, Part 3, Division 7 of the Streets and Highways Code of the State of California.

The foregoing resolution was introduced at a regular meeting of the Council of the City of Modesto held on the 4th day of December, 1967, by Councilman Robinson, who moved its adoption, which motion being duly seconded by Councilman Mitchell, was upon roll call carried and the resolution adopted by the following vote:

AYES: Councilmen: Hughes, Mitchell, Robinson, Shastid, Simon, Smith, Mayor Davies
NOES: Councilmen: None
ABSENT: Councilmen: None

ATTEST: W. T. Chynoweth
W. T. CHYNOWETH, City Clerk

(SEAL)

MODESTO CITY COUNCIL
RESOLUTION NO. 67-1001

A RESOLUTION ORDERING THE WORK OF CONSTRUCTION
OF CURB AND GUTTER ALONG CERTAIN
STREETS IN THE CITY OF MODESTO. (LOT 5, BLOCK 607,
AT 602 RAMONA AVENUE) (HENRY O. MEYER)

WHEREAS, Chapter 27 of Part 3 of Division 7 of the Streets and Highways Code of the State of California establishes a procedure pursuant to which the construction of curb and gutter may be required, and

WHEREAS, in accordance with Section 5876 of the Streets and Highways Code, the Superintendent of Streets finds that curbs and gutters have been constructed in front of the properties constituting more than fifty per cent (50%) of the street frontage along Block 607, Ramona Avenue, and

WHEREAS, the Council, did, on November 20, 1967, adopt its Resolution No. 67-971, directing the Superintendent of Streets to give notice requiring the construction of curb and gutter along certain streets in the City of Modesto, as provided therein, and

WHEREAS, the Council, did by said resolution, set the 4th day of December, 1967, at 4:15 o'clock P.M., in the Council Chambers, as the time and place for a hearing for the purpose of passing upon objections or protests, if any, which may be raised by the property owners or other interested persons relating to the proposed work, and

WHEREAS, the Superintendent of Streets has caused notice to be given as directed by said Resolution No. 67-971, and

WHEREAS, at the time set for hearing the protests and objections, if any, to the proposed work, the said Council proceeded to hear the same,

NOW, THEREFORE, BE IT RESOLVED by the Council of the City of Modesto as follows:

SECTION 1. All protests and objections of any kind or nature whatsoever to the proposed work are hereby overruled or denied.

SECTION 2. The Superintendent of Streets is hereby directed to proceed with the project in accordance with the provisions of Resolution No. 67-971 and Chapter 27, Part 3, Division 7 of the Streets and Highways Code of the State of California.

The foregoing resolution was introduced at a regular meeting of the Council of the City of Modesto held on the 4th day of December, 1967, by Councilman Robinson, who moved its adoption, which motion being duly seconded by Councilman Mitchell, was upon roll call carried and the resolution adopted by the following vote:

AYES: Councilmen: Hughes, Mitchell, Robinson, Shastid,
Simon, Smith, Mayor Davies

NOES: Councilmen: None

ABSENT: Councilmen: None

ATTEST: W. T. Chynoweth
W. T. CHYNOWETH, City Clerk

(SEAL)

MODESTO CITY COUNCIL
RESOLUTION NO. 67-1002

A RESOLUTION CONFIRMING THE REPORT OF THE SUPER-INTENDENT OF STREETS CONCERNING THE WORK OF CONSTRUCTION OF SIDEWALK, CURB AND GUTTER ALONG CERTAIN STREETS IN THE CITY OF MODESTO IN ACCORDANCE WITH THE IMPROVEMENT DISTRICT ACT OF 1911, ASSESSING THE COST OF CONSTRUCTION AGAINST THE PARCEL OF REAL PROPERTY FRONTING UPON THE IMPROVEMENT, AND DIRECTING THE METHOD OF COLLECTION OF THE AMOUNT OF SAID LIEN. (201 SPRUCE STREET, LOTS 13 AND 14, BLOCK 407 - HESTER)

WHEREAS, Chapter 27 of Part 3 of Division 7 (Sections 5870 et seq.) of the Streets and Highways Code of the State of California establishes a procedure pursuant to which the construction of curb, gutter and sidewalk may be required, and

WHEREAS, the Council, did, on July 24, 1967, adopt its Resolution No. 67-634, directing the Superintendent of Streets to give notice requiring the construction of sidewalk, curb and gutter along certain streets in the City of Modesto, as provided therein, and

WHEREAS, the Superintendent of Streets proceeded to cause the completion of the construction of sidewalk, curb and gutter as aforesaid, in compliance with the provisions of Chapter 27 of Part 3 of Division 7 of the Streets and Highways Code, and

WHEREAS, December 4, 1967, at 4:20 P.M. in the Council Chambers, located in the City Hall, 801 11th Street, Modesto, California, was set as the time and place for a hearing and passing upon the report of the Superintendent of Streets with respect to the/^{cost of} construction of said improvement, and

WHEREAS, upon the completion of said hearing, said Council confirmed the report of the Superintendent of Streets, as submitted, and on file in the office of the City Clerk, the cost of said work specified in Section 1 of this resolution being determined in the total amount of \$793.99.

NOW, THEREFORE, BE IT RESOLVED by the Council of the City of Modesto as follows:

SECTION 1. That the cost of the aforesaid work, being the amount of \$793.99 Dollars, be assessed as a lien against the parcel(s) of property fronting upon the work so constructed, to wit,

All that real property in the City of Modesto, County of Stanislaus, State of California, described as follows:

Lots 13 and 14, Block 407 in the CITY OF MODESTO, as per map filed December 21, 1942, in Volume 15 of Maps, Stanislaus County Records.

SECTION 2. Said assessment shall bear interest on the unpaid balance at the rate of six (6%) percent per annum, said interest to begin to run on the 31st day after the adoption of this resolution.

SECTION 3. In accordance with the provisions of Section 5893 of the California Streets and Highways Code, it is hereby ordered that the notice of said lien be delivered to the Stanislaus County Auditor, who shall enter the amount thereof on the County Assessment Book opposite the description of the particular property and the amount shall be collected together with all other taxes thereon against the property. The Director of Finance shall deliver said notice of lien to the County Auditor before the date fixed by law for the delivery of the Assessment Book to the County Board of Equalization. The lien shall be collected in accordance with the procedure prescribed in Section 5894 of the California Streets and Highways Code.

The foregoing resolution was introduced at a regular meeting of the Council of the City of Modesto held on the 4th day of December, 1967, by Councilman Shastid, who moved its adoption, which motion being duly seconded by

Councilman Smith, was upon roll call carried and the resolution adopted by the following vote:

AYES: Councilmen: Hughes, Mitchell, Robinson, Shastid,
Simon, Smith, Mayor Davies

NOES: Councilmen: None

ABSENT: Councilmen: None

ATTEST: W.T. Chynoweth
W. T. CHYNOWETH, City Clerk

(SEAL)

APPROVED AS TO DESCRIPTION:

By _____
Public Works Department

MODESTO CITY COUNCIL
RESOLUTION NO. 67-1003

A RESOLUTION CONFIRMING THE REPORT OF THE SUPER-INTENDENT OF STREETS CONCERNING THE WORK OF CONSTRUCTION OF CURB AND GUTTER ALONG CERTAIN STREETS IN THE CITY OF MODESTO IN ACCORDANCE WITH THE IMPROVEMENT DISTRICT ACT OF 1911, ASSESSING THE COST OF CONSTRUCTION AGAINST THE PARCEL OF REAL PROPERTY FRONTING UPON THE IMPROVEMENT, AND DIRECTING THE METHOD OF COLLECTION OF THE AMOUNT OF SAID LIEN. (LOTS 11 AND 12, BLOCK 412 - FORTSON)

WHEREAS, Chapter 27 of Part 3 of Division 7 (Sections 5870 et seq.) of the Streets and Highways Code of the State of California establishes a procedure pursuant to which the construction of curb and gutter may be required, and

WHEREAS, the Council, did, on July 17, 1967, adopt its Resolution No. 67-610, directing the Superintendent of Streets to give notice requiring the construction of curb and gutter along certain streets in the City of Modesto, as provided therein, and

WHEREAS, the Superintendent of Streets proceeded to cause the completion of the construction of curb and gutter as aforesaid, in compliance with the provisions of Chapter 27 of Part 3 of Division 7 of the Streets and Highways Code, and

WHEREAS, December 4, 1967, at 4:20 P.M. in the Council Chambers, located in the City Hall, 801 11th Street, Modesto, California, was set as the time and place for a hearing and passing upon the report of the Superintendent of Streets with respect to the ^{cost of} construction of said improvement, and

WHEREAS, upon the completion of said hearing, said Council confirmed the report of the Superintendent of Streets, as submitted, and on file in the office of the City Clerk, the cost of said work specified in Section 1 of this resolution being determined in the total amount of \$136.75.

NOW, THEREFORE, BE IT RESOLVED by the Council of the City of Modesto as follows:

SECTION 1. That the cost of the aforesaid work, being the amount of \$136.75 Dollars, be assessed as a lien against the parcel(s) of property fronting upon the work so constructed, to wit,

All that real property in the City of Modesto, County of Stanislaus, State of California, described as follows:

Lots 11 and 12, Block 412 of the CITY OF MODESTO as per map filed December 21, 1942 in Volume 15 of Maps, Stanislaus County Records.

SECTION 2. Said assessment shall bear interest on the unpaid balance at the rate of six (6%) percent per annum, said interest to begin to run on the 31st day after the adoption of this resolution.

SECTION 3. In accordance with the provisions of Section 5893 of the California Streets and Highways Code, it is hereby ordered that the notice of said lien be delivered to the Stanislaus County Auditor, who shall enter the amount thereof on the County Assessment Book opposite the description of the particular property and the amount shall be collected together with all other taxes thereon against the property. The Director of Finance shall deliver said notice of lien to the County Auditor before the date fixed by law for the delivery of the Assessment Book to the County Board of Equalization. The lien shall be collected in accordance with the procedure prescribed in Section 5894 of the California Streets and Highways Code.

The foregoing resolution was introduced at a regular meeting of the Council of the City of Modesto held on the 4th day of December, 1967, by Councilman Shastid, who moved its adoption, which motion being duly seconded by

Councilman Smith, was upon roll call carried and the resolution adopted by the following vote:

AYES: Councilmen: Hughes, Mitchell, Robinson, Simon, Shastid, Smith, Mayor Davies

NOES: Councilmen: None

ABSENT: Councilmen: None

ATTEST: W. T. Chynoweth
W. T. CHYNOWETH, City Clerk

(SEAL)

APPROVED AS TO DESCRIPTION:

By _____
Public Works Department

MODESTO CITY COUNCIL
RESOLUTION NO. 67-1004

A RESOLUTION CONFIRMING THE REPORT OF THE SUPER-INTENDENT OF STREETS CONCERNING THE WORK OF CONSTRUCTION OF CURB AND GUTTER ALONG CERTAIN STREETS IN THE CITY OF MODESTO IN ACCORDANCE WITH THE IMPROVEMENT DISTRICT ACT OF 1911, ASSESSING THE COST OF CONSTRUCTION AGAINST THE PARCEL OF REAL PROPERTY FRONTING UPON THE IMPROVEMENT, AND DIRECTING THE METHOD OF COLLECTION OF THE AMOUNT OF SAID LIEN. (LOT 13, BLOCK 6142, WEST GRANGER AVENUE AT 1600 TULLY ROAD - WESTERN FARMS, INC.)

WHEREAS, Chapter 27 of Part 3 of Division 7 (Sections 5870 et seq.) of the Streets and Highways Code of the State of California establishes a procedure pursuant to which the construction of curb and gutter may be required, and

WHEREAS, the Council, did, on June 26, 1967, adopt its Resolution No. 67-546, directing the Superintendent of Streets to give notice requiring the construction of curb and gutter along certain streets in the City of Modesto, as provided therein, and

WHEREAS, the Superintendent of Streets proceeded to cause the completion of the construction of curb and gutter as aforesaid, in compliance with the provisions of Chapter 27 of Part 3 of Division 7 of the Streets and Highways Code, and

WHEREAS, December 4, 19 67, at 4:20 P.M. in the Council Chambers, located in the City Hall, 801 11th Street, Modesto, California, was set as the time and place for a hearing and passing upon the report of the Superintendent of Streets with respect to the construction of said improvement, and

WHEREAS, upon the completion of said hearing, said Council confirmed the report of the Superintendent of Streets, as submitted, and on file in the office of the City Clerk, the cost of said work specified in Section 1 of this resolution being determined in the total amount of \$344.29.

NOW, THEREFORE, BE IT RESOLVED by the Council of the City of Modesto as follows:

SECTION 1. That the cost of the aforesaid work, being the amount of \$344.29 Dollars, be assessed as a lien against the parcel(s) of property fronting upon the work so constructed, to wit,

All that real property in the City of Modesto, County of Stanislaus, State of California, described as follows:

Lot 13 of Block 6142 of WOODMAN TRACT as per map filed October 18, 1946, in Volume 16 of Maps, Page 6, Stanislaus County Records.

SECTION 2. Said assessment shall bear interest on the unpaid balance at the rate of six (6%) percent per annum, said interest to begin to run on the 31st day after the adoption of this resolution.

SECTION 3. In accordance with the provisions of Section 5893 of the California Streets and Highways Code, it is hereby ordered that the notice of said lien be delivered to the Stanislaus County Auditor, who shall enter the amount thereof on the County Assessment Book opposite the description of the particular property and the amount shall be collected together with all other taxes thereon against the property. The Director of Finance shall deliver said notice of lien to the County Auditor before the date fixed by law for the delivery of the Assessment Book to the County Board of Equalization. The lien shall be collected in accordance with the procedure prescribed in Section 5894 of the California Streets and Highways Code.

The foregoing resolution was introduced at a regular meeting of the Council of the City of Modesto held on the 4th day of December, 1967, by Councilman Shastid, who moved its adoption, which motion being duly seconded by

Councilman Smith _____, was upon roll call carried and the resolution adopted by the following vote:

AYES: Councilmen: Hughes, Mitchell, Robinson, Shastid, Simon, Smith, Mayor Davies

NOES: Councilmen: None

ABSENT: Councilmen: None

ATTEST: *W. T. Chynoweth*
W. T. CHYNOWETH, City Clerk

(SEAL)

APPROVED AS TO DESCRIPTION:

By _____
Public Works Department

MODESTO CITY COUNCIL
RESOLUTION NO. 67-1005

A RESOLUTION AUTHORIZING THE CITY MANAGER TO SIGN AN AMENDED APPLICATION TO THE FEDERAL AVIATION AGENCY FOR FEDERAL AID PARTICIPATION AT MODESTO CITY-COUNTY AIRPORT

WHEREAS, the Council of the City of Modesto on November 13, 1967, by Council Resolution No. 67-948, approved the submission of an application to the Federal Aviation Agency for federal funds in the amount of \$101,897 for 1000-foot extension of Runway 29R11L, and \$33,750 for the conversion of the Runway 29R11L lighting from low to high intensity at the Modesto City-County Airport; and

WHEREAS, the Federal Aviation Agency has requested that the City of Modesto submit a new request for aid in the amount of \$7,240 for airport security lighting.

NOW, THEREFORE, BE IT HEREBY RESOLVED by the Council of the City of Modesto that the application to the Federal Aviation Agency for federal funds in the amount of \$101,897 for 1000-foot extension of Runway 29R11L, and \$33,750 for the conversion of the Runway 29R11L lighting from low to high intensity at the Modesto City-County Airport is hereby resubmitted to include an additional request for \$7,240 for airport security lighting.

BE IT FURTHER RESOLVED that the execution of the amended application by the City's designated official, John C. Keefe, City Manager, be and it is hereby authorized.


The foregoing resolution was introduced at a regular meeting of the Council of the City of Modesto held on the 4th day of December, 1967, by Councilman Robinson, who moved its adoption, which motion being duly seconded by Councilman Mitchell, was upon roll call carried and the resolution adopted by the following vote:

AYES: Councilmen: Hughes, Mitchell, Robinson, Shastid, Simon,
Smith, Mayor Davies

NOES: Councilmen: None

ABSENT: Councilmen: None

ATTEST:



W. T. CHYNOWETH, City Clerk

MODESTO CITY COUNCIL
RESOLUTION NO. 67-1006

A RESOLUTION AUTHORIZING REFUND TO SAN JOAQUIN SUPPLY COMPANY FOR OVERPAYMENT OF WHOLESALE BUSINESS LICENSE FEES FOR THE FISCAL YEARS 1966-67 AND 1967-68 (\$150)

WHEREAS, a request for refund of Wholesale Business License fees for the fiscal years 1966-67 and 1967-68 in the amount of \$150 has been submitted by San Joaquin Supply Company, and

WHEREAS, San Joaquin Supply Company (formerly San Joaquin Paper & Janitory Supply) has paid \$75 each year for Wholesale Business License fees as a carryover from the prior owner's operation; however, wholesale sales were eliminated from the operation of the business approximately five years ago, and

WHEREAS, Section 6-1.130(c) of the Modesto Municipal Code states a refund may be made under the following conditions: "Where the amount paid was in excess of the amount required by law," and

WHEREAS, an audit performed by the Finance Department verifies that for the fiscal years of 1966-67 and 1967-68 San Joaquin Supply Company paid \$75 each year for Wholesale Business License fees, and

WHEREAS, the Director of Finance has recommended that \$150 be refunded to San Joaquin Supply Company for the overpayment of Wholesale Business License fees for the fiscal years of 1966-68 and 1967-68.

NOW, THEREFORE, BE IT RESOLVED by the Council of the City of Modesto that the refund of Wholesale Business License fees in the amount of \$150 to San Joaquin Supply Company for the fiscal years 1966-67 and 1967-68 be, and it is hereby authorized.

The foregoing resolution was introduced at a regular meeting of the Council of the City of Modesto held on the 4th day of December, 1967, by Councilman Robinson, who moved its adoption, which motion being duly seconded by Councilman Mitchell, was upon roll call carried and the resolution adopted by the following vote:

AYES: Councilmen: Hughes, Mitchell, Robinson, Shastid, Simon,
Smith, Mayor Davies

NOES: Councilmen: None

ABSENT: Councilmen: None

ATTEST: W. T. Chynoweth
W. T. CHYNOWETH, City Clerk

MODESTO CITY COUNCIL
RESOLUTION NO. 67-1007

A RESOLUTION SETTING TIME AND PLACE FOR HEARING COST OF INSTALLATION OF CURB AND GUTTER AT 121 LAS PALMAS AVENUE (LOT 17, BLOCK 260)
(John E. Wickering)

BE IT HEREBY RESOLVED by the Council of the City of Modesto that December 18, 1967 , at 4:40 P. M. in the Council Chambers, City Hall, 801 Eleventh Street, Modesto, California, is hereby set as the time and place for consideration of cost of installation of curb and gutter at 121 Las Palmas Avenue (Lot 17, Block 260) (John E. Wickering).

The foregoing resolution was introduced at a regular meeting of the Council of the City of Modesto held on the 4th day of December, 1967, by Councilman Robinson , who moved its adoption, which motion being duly seconded by Councilman Mitchell , was upon roll call carried and the resolution adopted by the following vote:

AYES: Councilmen: Hughes, Mitchell, Robinson, Shastid, Simon,
Smith, Mayor Davies
NOES: Councilmen: None
ABSENT: Councilmen: None

ATTEST:


~~XXXXXXXXXXXX~~, City Clerk
W. T. CHYNOWETH

MODESTO CITY COUNCIL
RESOLUTION NO.67-1008

A RESOLUTION AUTHORIZING THE CITY MANAGER TO SIGN PROJECT APPLICATION FOR FEDERAL AID PARTICIPATION FOR CONSTRUCTION OF ECONOMY APPROACH LIGHTING AIDS AND EXPANSION OF AIRCRAFT PARKING APRON AT PASSENGER TERMINAL, MODESTO CITY-COUNTY AIRPORT

BE IT HEREBY RESOLVED by the Council of the City of Modesto that the submission of project application for federal aid participation for construction of economy approach lighting aids designated by Federal Aviation Agency as medium intensity approach light system with sequenced flashing lights (MALS/SF), in the amount of \$35,000; and expansion of aircraft parking apron at passenger terminal, in the amount of \$14,000, at the Modesto City-County Airport be, and it is hereby approved.

BE IT FURTHER RESOLVED that the execution of the application by the City's designated official, John C. Keefe, City Manager, be and it is hereby authorized.


The foregoing resolution was introduced at a regular meeting of the Council of the City of Modesto held on the 4th day of December, 1967, by Councilman Robinson who moved its adoption, which motion being duly seconded by Councilman Mitchell was upon roll call carried and the resolution adopted by the following vote:

AYES: Councilmen: Hughes, Mitchell, Robinson, Shastid, Simon,
Smith, Mayor Davies

NOES: None

ABSENT: None

ATTEST:


W. T. CHYNOWETH, City Clerk

The foregoing resolution was introduced at a regular meeting of the Council of the City of Modesto held on the 4th day of December, 19 67, by Councilman Robinson, who moved its adoption, which motion being duly seconded by Councilman Mitchell, was upon roll call carried and the resolution adopted by the following vote:

AYES: Councilmen: Hughes, Mitchell, Robinson, Shastid, Simon, Smith, Mayor Davies
NOES: Councilmen: None
ABSENT: Councilmen: None

ATTEST: W. T. Chynoweth
W. T. CHYNOWETH, City Clerk

(SEAL)

APPROVED AS TO FORM:

By Elwyn L. Johnson
ELWYN L. JOHNSON, City Attorney

MODESTO CITY COUNCIL
RESOLUTION NO. 67-1010

A RESOLUTION APPROVING AGREEMENT BETWEEN THE CITY OF MODESTO AND ALFRED O. HARTSELL AND V. JUANITA HARTSELL FOR SEWER SERVICE TO PROPERTY AT 2220 GLENDALE AVENUE LOCATED ON THE SOUTH SIDE OF GLENDALE AVENUE BETWEEN EL VISTA AVENUE AND COLFAX AVENUE
BE IT HEREBY RESOLVED by the Council of the City of Modesto

that the agreement between the City of Modesto and Alfred O. Hartsell and V. Juanita Hartsell for sewer service to property at 2220 Glendale Avenue, located on the south side of Glendale Avenue between El Vista ~~for~~ Avenue and Colfax Avenue,

be, and it is hereby approved.

BE IT FURTHER RESOLVED that the execution of said agreement by the designated city officials be authorized.

The foregoing resolution was introduced at a regular meeting of the Council of the City of Modesto held on the 4th day of December , 1967 , by Councilman Robinson , who moved its adoption, which motion being duly seconded by Councilman Mitchell , was upon roll call carried and the resolution adopted by the following vote:

AYES: Councilmen: Hughes, Mitchell, Robinson, Shastid,
Simon, Smith, Mayor Davies

NOES: Councilmen: None

ABSENT: Councilmen: None

ATTEST:


W. T. CHYNOWETH, CITY CLERK

MODESTO CITY COUNCIL
RESOLUTION NO. 67-1011

A RESOLUTION TRANSFERRING FIFTY-NINE THOUSAND ONE HUNDRED NINETY-ONE AND NO/100ths (\$59,191.00) DOLLARS FROM THE GENERAL FUND (FUND NO. 101) OF THE CITY OF MODESTO TO THE SPECIAL FUND FOR CAPITAL OUTLAYS (FUND NO. 321).

WHEREAS, it is anticipated that a sum of Fifty-Nine Thousand, One Hundred Ninety-one and no/100ths (\$59,191.00) Dollars is available in the Unappropriated Fund Balance of the General Fund (Fund No. 101), and

WHEREAS, said sum will not be required for operating costs of the City during the 1967-68 fiscal year, and

WHEREAS, the Council desires to transfer said sum to the Special Fund for Capital Outlays (Fund No. 321) to establish a reserve to be utilized for the acquisition of a Senior Citizens Center.

NOW, THEREFORE, BE IT RESOLVED by the Council of the City of Modesto that the sum of Fifty-Nine Thousand, One Hundred Ninety-One and no/100ths (\$59,191.00) Dollars be and is hereby transferred from the Unappropriated Fund Balance of the General Fund (Fund No. 101) to the General Reserve (Account No. 60) of the Special Fund for Capital Outlays (Fund No. 321).

BE IT FURTHER RESOLVED that the Director of Finance is hereby authorized to take the necessary steps to implement the provisions of this resolution.

The foregoing resolution was introduced at a regular meeting of the Council of the City of Modesto held on the 4th day of December, 1967, by Councilman Robinson who moved its adoption, which motion being duly seconded by Councilman Mitchell, was upon roll call carried and the resolution adopted by the following vote:

AYES: Councilmen: Hughes, Mitchell, Robinson, Shastid, Simon, Smith, Mayor Davies

NOES: Councilmen: None

ABSENT: Councilmen: None

ATTEST: W. T. Chynoweth
W. T. CHYNOWETH, City Clerk

(SEAL)

APPROVED AS TO FORM:

BY Elwyn L. Johnson
ELWYN L. JOHNSON, City Attorney

MODESTO CITY COUNCIL
RESOLUTION NO. 67-1012

A RESOLUTION APPROPRIATING FIFTY THOUSAND, SIX HUNDRED FIVE AND NO/100ths (\$50,605.00) DOLLARS FROM THE UNAPPROPRIATED FUND BALANCE TO THE GENERAL RESERVE IN THE SPECIAL FUND FOR CAPITAL OUTLAYS (FUND NO. 321).

WHEREAS, it is anticipated that a sum of Fifty Thousand, Six Hundred Five and no/100ths (\$50,605.00) Dollars is available in the Unappropriated Fund Balance of the Special Fund for Capital Outlays, and

WHEREAS, the Council desires to appropriate said sum to the General Reserve of the Special Fund for Capital Outlays (Fund No. 321) to establish a reserve to be utilized for the acquisition of a Senior Citizens Center.

NOW, THEREFORE, BE IT RESOLVED by the Council of the City of Modesto that the sum of Fifty Thousand, Six Hundred Five and no/100ths (\$50,605.00) Dollars be and is hereby appropriated from the Unappropriated Fund Balance of the Special Fund for Capital Outlays (Fund No. 321) to the General Reserve (Account No. 60) of the Special Fund for Capital Outlays (Fund No. 321).

BE IT FURTHER RESOLVED that the Director of Finance is hereby authorized to take the necessary steps to implement the provisions of this resolution.

The foregoing resolution was introduced at a regular meeting of the Council of the City of Modesto held on the 4th day of December, 1967, by Councilman Robinson, who moved its adoption, which motion being duly seconded by Councilman Mitchell was upon roll call carried and the resolution adopted by the following vote:

AYES: Councilmen: Hughes, Mitchell, Robinson, Shastid, Simon, Smith, Mayor Davies

NOES: Councilmen: None

ABSENT: Councilmen: None

ATTEST: W. T. Chynoweth
W. T. CHYNOWETH, City Clerk

(SEAL)

APPROVED AS TO FORM:

By Elwyn L. Johnson
ELWYN L. JOHNSON, City Attorney

MODESTO CITY COUNCIL
RESOLUTION NO. 67-1013

A RESOLUTION APPROVING APPROPRIATION TRANSFER

BE IT HEREBY RESOLVED BY THE COUNCIL of the City of Modesto that the following appropriation transfer(s) be approved:

Special Fund for Capital Outlay - 321

FROM: General Reserve	(60)	\$99,000
TO: Senior Citizens Center	(6399-31)	\$99,000

To provide money to finance Senior Citizens Center as approved by Modesto City Council on November 27, 1967.

The foregoing resolution was introduced at a regular meeting of the Council of the City of Modesto held on the 4th day of December, 1967, by Councilman Robinson, who moved its adoption, which motion being duly seconded by Councilman Mitchell, was upon roll carried and the resolution adopted by the following vote:

AYES: Councilmen: Hughes, Mitchell, Robinson, Shastid, Simon,
Smith, Mayor Davies
NOES: Councilmen: None
ABSENT: Councilmen: None

ATTEST: W. T. Chynoweth
City Clerk
W. T. CHYNOWETH

MODESTO CITY COUNCIL
RESOLUTION NO. 67-1014

A RESOLUTION APPROVING APPROPRIATION TRANSFER

BE IT HEREBY RESOLVED BY THE COUNCIL of the City of Modesto that the following appropriation transfer(s) be approved:

FUND 101

FROM:	General Reserve	(60)	\$5,752
TO:	Finance Department:		
	Salaries & Wages, Regular	(110-15)	\$2,616
	Salaries & Wages, Part Time	(120-15)	\$1,035
	Services, Professional, Other	(235-15)	\$ 130
	Office Supplies	(301-15)	\$1,641
	Decollator Machine Acquisition	(5501-15)	\$ 330

To provide funds for the installation and operation of the garbage billing and collection procedure.

The foregoing resolution was introduced at a regular meeting of the Council of the City of Modesto held on the 4th day of December, 1967, by Councilman Robinson, who moved its adoption, which motion being duly seconded by Councilman Mitchell, was upon roll carried and the resolution adopted by the following vote:

AYES: Councilmen: Hughes, Mitchell, Robinson, Shastid, Simon,
Smith, Mayor Davies
NOES: Councilmen: None
ABSENT: Councilmen: None

ATTEST: W. T. Chynoweth
City Clerk
W. T. CHYNOWETH

MODESTO CITY COUNCIL
RESOLUTION NO. 67-1015

A RESOLUTION APPOINTING JOHN SUTTON A MEMBER OF THE
PLANNING COMMISSION OF THE CITY OF MODESTO

WHEREAS, Section 1100 of the Charter of the City of Modesto authorizes the City Council to appoint members to various Boards and Commissions;

NOW, THEREFORE, BE IT RESOLVED by the Council of the City of Modesto that John Sutton is hereby appointed a member of the Planning Commission of the City of Modesto for a term ending January 1, 1969 (filling the unexpired term of Elwood G. Schroeder).

BE IT FURTHER RESOLVED that the City Clerk is hereby directed to transmit a copy of this resolution to the newly appointed member of the Planning Commission and the secretary thereof.

The foregoing resolution was introduced at a regular meeting of the Council of the City of Modesto held on the 4th day of December, 1967, by Councilman Shastid, who moved its adoption, which motion being duly seconded by Councilman Smith, was upon roll call carried and the resolution adopted by the following vote:

AYES: Councilmen: Hughes, Mitchell, Robinson, Shastid, Simon,
Smith, Mayor Davies
NOES: Councilmen: None
ABSENT: Councilmen: None

ATTEST:


W. T. CHYNOWETH, City Clerk

MODESTO CITY COUNCIL
RESOLUTION NO. 67-1016

A RESOLUTION SETTING TIME AND PLACE FOR HEARING REQUEST OF CHAMPION MUFFLER, 1310 TENTH STREET, MODESTO, CALIFORNIA, FOR VARIANCE TO PERMIT A 37-FOOT DRIVEWAY

BE IT HEREBY RESOLVED by the Council of the City of Modesto that December 18, 1967, at 4:45 P.M. in the Council Chambers, City Hall, 801 Eleventh Street, Modesto, California, is hereby set as the time and place for consideration of request of Champion Muffler, 1310 Tenth Street, Modesto, California, for variance to permit a 37-foot driveway.

The foregoing resolution was introduced at a regular meeting of the Council of the City of Modesto held on the 11th day of December, 1967, by Councilman Robinson, who moved its adoption, which motion being duly seconded by Councilman Mitchell, was upon roll call carried and the resolution adopted by the following vote:

AYES: Councilmen: Hughes, Mitchell, Robinson, Simon, Smith,
Mayor Davies

NOES: Councilmen: None

ABSENT: Councilmen: Shastid

ATTEST:



W. T. CHYNOWETH, City Clerk

MODESTO CITY COUNCIL
RESOLUTION NO. 67-1017

A RESOLUTION COMMENDING JOE A. WELCH FOR SERVICE RENDERED THE CITY OF MODESTO AS A MEMBER OF THE MODESTO CITY PERSONNEL COMMISSION

WHEREAS, Joe A. Welch was appointed a member of the Modesto City Personnel Commission on January 1, 1967, and

WHEREAS, Joe A. Welch has been a devoted and sincere public servant and has served this community in an outstanding manner.

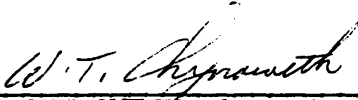
NOW, THEREFORE, BE IT RESOLVED that the Council of the City of Modesto, on its own behalf, and on behalf of the citizens of this City, hereby expresses its sincere appreciation to Joe A. Welch for his outstanding service to the community.

BE IT FURTHER RESOLVED that the City Clerk be directed to furnish a certified copy of this Resolution to Joe A. Welch in recognition of his outstanding service.

The foregoing resolution was introduced at a regular meeting of the Council of the City of Modesto held on the 11th day of December, 1967, by Councilman Robinson, who moved its adoption, which motion being duly seconded by Councilman Mitchell, was upon roll call carried and the resolution adopted by the following vote:

AYES: Councilmen: Hughes, Mitchell, Robinson, Simon, Smith,
Mayor Davies
NOES: Councilmen: None
ABSENT: Councilmen: Shastid

ATTEST:


W. T. CHYNOWETH, City Clerk

MODESTO CITY COUNCIL
RESOLUTION NO. 67-1018

A RESOLUTION ACCEPTING THE CONSTRUCTION OF WATER LINES IN TULLY MANOR NO. 3 SUBDIVISION FROM INDUSTRIAL ELECTRICAL CO.

WHEREAS, a report has been filed by the Director of Public Works that the construction of water lines in Tully Manor No. 3 Subdivision

has been completed by Industrial Electrical Co., Modesto, California,


in accordance with the contract agreement, dated October 9, 1967.

NOW, THEREFORE, BE IT RESOLVED that the construction of water lines in Tully Manor No. 3 Subdivision be accepted from said contractor, Industrial Electrical Co., Modesto, California, that Notice of Completion be filed with the Recorder of Stanislaus County and that payment of amounts due in the amount of \$3,893.65 , as provided in the contract, be authorized.

The foregoing resolution was introduced at a regular meeting of the Council of the City of Modesto held on the 11th day of December, 1967, by Councilman Robinson , who moved its adoption, which motion being duly seconded by Councilman Mitchell , was upon roll call carried and the resolution adopted by the following vote:

AYES: Councilmen: Hughes, Mitchell, Robinson, Simon, Smith,
Mayor Davies
NOES: Councilmen: None
ABSENT: Councilmen: Shastid

ATTEST:


W. T. CHYNOWETH
City Clerk

MODESTO CITY COUNCIL
RESOLUTION NO. 67-1019

A RESOLUTION APPROVING PLANS AND SPECIFICATIONS AND AUTHORIZING CALL FOR BIDS FOR THE DRILLING, CASING, TESTING, AND DEVELOPMENT OF ONE DEEP WELL (WELL NO. 36) FOR THE CITY OF MODESTO

BE IT HEREBY RESOLVED by the Council of the City of Modesto as follows:

Section 1. The plans and specifications for the drilling, casing, testing, and development of one deep well (Well No. 36) for the City of Modesto, copies of which are on file, are hereby accepted and approved.

Section 2. The City Clerk is hereby authorized to call for public competitive sealed bids for the above named project, to be opened in the office of the City Clerk, 801 11th Street in the City of Modesto, on December 27, 1967 at 10 A.M., and the City Clerk is hereby directed to give notice inviting such sealed bids in the time, form, and manner provided by law.

Section 3. After the bids are opened, they shall be tabulated and analyzed and a report submitted to the Council at its next regular meeting.


The foregoing resolution was introduced at a regular meeting of the Council of the City of Modesto held on the 11th day of December, 1967, by Councilman Robinson, who moved its adoption, which motion being duly seconded by Councilman Mitchell, was upon roll call carried and the resolution adopted by the following vote:

AYES: Councilmen: Hughes, Mitchell, Robinson, Simon, Smith,
Mayor Davies

NOES: Councilmen: None

ABSENT: Councilmen: Shastid

ATTEST:


W. T. CHYNOWETH, City Clerk

MODESTO CITY COUNCIL
RESOLUTION NO. 67-1020

A RESOLUTION ACCEPTING THE CONSTRUCTION OF A VEHICULAR PARKING LOT ON THE EAST SIDE OF 10TH STREET BETWEEN K AND L STREETS (ON LOTS 25, 26, 27, 28, 29, AND 30 OF BLOCK 66) FROM GEORGE REED, INC.

WHEREAS, a report has been filed by the Acting Director of Parking and Traffic that the construction of a vehicular parking lot on the east side of 10th Street between K and L Streets (on Lots 25, 26, 27, 28, 29, and 30 of Block 66) has been completed by George Reed, Inc., Modesto, California,

in accordance with the contract agreement, dated October 23, 1967.

NOW, THEREFORE, BE IT RESOLVED that the construction of a vehicular parking lot on the east side of 10th Street between K and L Streets (on Lots 25, 26, 27, 28, 29, and 30 of Block 66) in the City of Modesto be accepted from said contractor, George Reed, Inc., Modesto, California,


that Notice of Completion be filed with the Recorder of Stanislaus County and that payment of amounts due in the amount of \$5,898.00 , as provided in the contract, be authorized.

The foregoing resolution was introduced at a regular meeting of the Council of the City of Modesto held on the 11th day of December, 1967, by Councilman Robinson , who moved its adoption, which motion being duly seconded by Councilman Mitchell , was upon roll call carried and the resolution adopted by the following vote:

AYES: Councilmen: Hughes, Mitchell, Robinson, Simon, Smith,
Mayor Davies

NOES: Councilmen: None

ABSENT: Councilmen: Shastid

ATTEST: 
W. T. CHYNOWETH
City Clerk

MODESTO CITY COUNCIL
RESOLUTION NO. 67-1021

A RESOLUTION APPROVING PLANS AND SPECIFICATIONS AND AUTHORIZING
CALL FOR BIDS FOR THE INSTALLATION OF WATER LINES IN COFFEE PLAZA
NO. 2 SUBDIVISION

BE IT HEREBY RESOLVED by the Council of the City of Modesto as
follows:

Section 1. The plans and specifications for the installation of
water lines in Coffee Plaza No. 2 Subdivision,

copies of which are on file, are hereby accepted and approved.

Section 2. The City Clerk is hereby authorized to call for
public competitive sealed bids for the above named project, to be
opened in the office of the City Clerk, 801 11th Street in the City
of Modesto, on December 26, 1967 at 10:05 A.M. and the City Clerk is
hereby directed to give notice inviting such sealed bids in the
time, form, and manner provided by law.

Section 3. After the bids are opened, they shall be tabulated
and analyzed and a report submitted to the Council at its next
regular meeting.

The foregoing resolution was introduced at a regular meeting
of the Council of the City of Modesto held on the 11th day of
December , 19 67 , by Councilman Robinson , who moved its adoption,
which motion being duly seconded by Councilman Mitchell , was
upon roll call carried and the resolution adopted by the following
vote:

AYES: Councilmen: Hughes, Mitchell, Robinson, Simon, Smith,
Mayor Davies

NOES: Councilmen: None

ABSENT: Councilmen: Shastid

ATTEST: 
W. T. CHYNOWETH, City Clerk

MODESTO CITY COUNCIL
RESOLUTION NO. 67-1022

A RESOLUTION ACCEPTING THE BID OF GENERAL MOTORS CORPORATION,
GENERAL MOTORS TRUCK & COACH DIVISION, FOR FOUR BUSES

WHEREAS, Resolution No. 67-982, adopted by the Council of the City of Modesto on November 27, 1967 approved the plans and specifications for four buses, and authorized the calling for bids, and

WHEREAS, the bids received for four buses were opened at 2:00 P.M. on December 8, 1967 and later tabulated by the Parking & Traffic Department for the consideration of the Council, and

WHEREAS, the Director of Parking & Traffic has recommended that the bid of General Motors Corporation, General Motors Truck & Coach Division, in the amount of \$82,236.88 be accepted as the lowest responsible bid.

NOW, THEREFORE, BE IT RESOLVED by the Council of the City of Modesto that the bid of General Motors Corporation, General Motors Truck & Coach Division, in the amount of \$82,236.88 be accepted, provided that permission is received from the federal government to purchase without prejudice to its application for federal funds; and the execution of a contract for the completion of the project by the City's designated officials is authorized.

The foregoing resolution was introduced at a regular meeting of the Council of the City of Modesto held on the 11th day of December, 1967 by Councilman Shastid, who moved its adoption, which motion being duly seconded by Councilman Simon, was upon roll call carried and the resolution adopted by the following vote:

AYES: Councilmen: Hughes, Mitchell, Robinson, Shastid, Simon,
Smith, Mayor Davies

NOES: Councilmen: None

ABSENT: Councilmen: None

ATTEST: 
W. T. CHYNOWETH, City Clerk

A RESOLUTION GRANTING A REVOCABLE ENCROACHMENT PERMIT TO
CHATEAU CONVALESCENT HOSPITAL PERMITTING DRY WELL TO REMAIN
PARTIALLY ON PUBLIC RIGHT OF WAY

WHEREAS, CHATEAU CONVALESCENT HOSPITAL has filed a request with the Council of the City of Modesto for an encroachment permit to permit a dry well to remain partially on public right of way at 1310 West Granger Avenue; and

WHEREAS, the Director of Public Works in a memorandum dated December 5, 1967 has recommended that a revocable permit be granted to the applicant to permit the dry well to remain, subject to certain conditions;

NOW, THEREFORE, BE IT RESOLVED by the Council of the City of Modesto as follows:

1. An encroachment permit, revocable upon demand of the City of Modesto, is hereby granted to said applicant to permit a dry well to remain partially on public right of way at 1310 West Granger Avenue.

2. Said revocable encroachment permit is granted subject to the conditions set forth below, which conditions permittee agrees, by acceptance of this permit, to faithfully perform:

(a) The Convalescent Hospital shall maintain the dry well and immediately effect any necessary repairs so that it operates satisfactorily and does not create a hazard;

(b) Permittee, his successors and assigns, during the term of this permit, shall indemnify and save the City harmless of and from all damages, costs and charges of any kind or character arising out of or relating thereto or in any way connected with the exercise of the rights granted by this permit.

(c) Permittee shall file a copy of policy or certificate of insurance with the City Clerk as required by Section 7-1.109 of the Municipal Code for all encroachments in the public right of way.

SECTION 3. The City Clerk shall furnish permittee with a copy of this resolution. Permittee shall have twenty (20) days from and after the adoption of this resolution within which to

file a written acceptance of this permit, and no right shall be conferred hereby until said acceptance is filed.

The foregoing resolution was introduced at a regular meeting of the Council of the City of Modesto held on the 11th day of December, 1967 by Councilman Shastid , who moved its adoption, which motion being duly seconded by Councilman Robinson , was upon roll call carried and the resolution adopted by the following vote:

AYES: Councilmen: Hughes, Mitchell, Robinson, Shastid,
Simon, Smith, Mayor Davies
NOES: Councilmen: None
ABSENT: Councilmen: None

ATTEST: W. T. Chynoweth
W. T. CHYNOWETH, City Clerk

MODESTO CITY COUNCIL
RESOLUTION NO. 67-1024

A RESOLUTION APPROVING THE FINAL MAP OF THE
CRANBROOK COLONY NO. 2 SUBDIVISION
OF THE CITY OF MODESTO.

WHEREAS, Wolverine Building Service, Inc., a
corporation,
is
~~xxx~~ possessed of a tract of land situate in the City of Modesto,
County of Stanislaus, consisting of 7.699 acres, known as
the Cranbrook Colony No. 2 Subdivision, and

WHEREAS, a tentative map of said tract was approved by
the City Planning Commission on the 19th day of September,
1967, and

WHEREAS, the final map of said tract has been approved
by the Secretary of the City Planning Commission, and

WHEREAS, the City Engineer of the City of Modesto has
certified that the final map of said Cranbrook Colony No. 2
Subdivision meets all of the provisions of the California
Subdivision Map Act and the provisions of the Modesto Municipal
Code relating to subdivisions, and that the map is technically
correct,

NOW, THEREFORE, BE IT RESOLVED by the Council of the
City of Modesto that said final map of the Cranbrook Colony No. 2
Subdivision be approved; that the streets, alleys and easements
as shown thereon within the boundaries of said tract be accepted
on behalf of the public for public use; and that the City Clerk
be authorized to certify the map of said tract on behalf of the
City of Modesto after the fees in the amount of One Thousand,
Seven Hundred Thirty-eight and 55/100ths Dollars,
as required by the Modesto Municipal Code, for checking, copies
of maps and recording have been paid, and subdividers have
furnished a bond acceptable to the City Attorney, or, in lieu,
thereof, have posted a cash deposit with the City Clerk in the
sum of Thirty-Two Thousand, Six Hundred and No/100ths
Dollars.

MODESTO CITY COUNCIL
RESOLUTION NO. 67-1025

A RESOLUTION APPROVING THE FINAL MAP OF THE
NORTHVIEW PARK SUBDIVISION
OF THE CITY OF MODESTO.

WHEREAS, Charles M. Gargotto, an individual

are possessed of a tract of land situate in the City of Modesto,
County of Stanislaus, consisting of 4.6 acres, known as the
Northview Park Subdivision, and

WHEREAS, a tentative map of said tract was approved by
the City Planning Commission on the 21st day of March,
1967, and

WHEREAS, the final map of said tract has been approved
by the Secretary of the City Planning Commission, and

WHEREAS, the City Engineer of the City of Modesto has
certified that the final map of said Northview Park
Subdivision meets all of the provisions of the California Subdivi-
sion Map Act and the provisions of the Modesto Municipal Code
relating to subdivisions, and that the map is technically correct,

NOW, THEREFORE, BE IT RESOLVED by the Council of the City
of Modesto that said final map of the Northview Park
Subdivision be approved; that the streets, alleys and easements as
shown thereon within the boundaries of said tract be accepted on
behalf of the public for public use; and that the City Clerk be
authorized to certify the map of said tract on behalf of the City
of Modesto after the fees in the amount of Four Hundred
Eighteen and 70/100ths Dollars,
as required by the Modesto Municipal Code, for checking, copies of
maps and recording have been paid, and subdividers have furnished
a bond acceptable to the City Attorney, or, in lieu, thereof, have
posted a cash deposit with the City Clerk in the sum of _____
None required Dollars,

BE IT FURTHER RESOLVED that the City Manager and the
City Clerk be authorized to execute and attest, respectively, an
agreement with subdividers as required by Section 4-4.604(c) of
the Modesto Municipal Code.

The foregoing resolution was introduced at a regular meeting of the Council of the City of Modesto held on the 11th day of December, 1967, by Councilman Robinson, who moved its adoption, which motion being duly seconded by Councilman Mitchell, was upon roll call carried and the resolution adopted by the following vote:

AYES: Councilmen: Hughes, Mitchell, Robinson, Simon, Smith, Mayor Davies

NOES: Councilmen: None

ABSENT: Councilmen: Shastid

ATTEST: W. T. Chynoweth
W. T. CHYNOWETH, City Clerk

(SEAL)

APPROVED AS TO FORM:

By Elwyn L. Johnson
ELWYN L. JOHNSON, City Attorney

MODESTO CITY COUNCIL
RESOLUTION NO. 67-1026

A RESOLUTION INSTRUCTING THE SUPERINTENDENT OF
STREETS TO GIVE NOTICE REQUIRING CONSTRUCTION OF
SIDEWALK ALONG CERTAIN
STREETS IN THE CITY OF MODESTO. (PORTIONS OF
LOTS 43 AND 44, BLOCK 571 AT 338 JOHNSON STREET)
(Howard DeHart)

WHEREAS, Chapter 27 of Part 3 of Division 7 of the Streets
and Highways Code of the State of California establishes a procedure
pursuant to which the construction of sidewalks
may be required, and

WHEREAS, in accordance with Section 5876 of the Streets
and Highways Code, the Superintendent of Streets finds that
sidewalks have been constructed, or construc-
tion has been guaranteed, in front of the properties constituting
more than fifty per cent (50%) of the street frontage of
Block 571, Johnson Street

NOW, THEREFORE, BE IT RESOLVED by the Council of the City
of Modesto as follows:

SECTION 1. The Superintendent of Streets is hereby
directed to notify the owners of record of the properties described
as follows:

All that real property in the City of Modesto, County of Stanislaus,
State of California, described as follows:

Lot 43, the north 20 feet of Lot 42 and the south 15
feet of Lot 44 of Block 571 in the CITY OF MODESTO as
per map filed December 21, 1942 in Volume 15 of Maps,
Stanislaus County Records.

to construct or cause to be constructed sidewalk
along the street frontage of the property/properties hereinabove
described, all of said construction to be in accordance with City
of Modesto standards for such construction work.

SECTION 2. The 26th day of December, 1967, at
7:40 o'clock P.M., in the Council Chambers, located in the
City Hall, 801 Eleventh Street, Modesto, California, is set as the
time and place where the Council will hear and pass upon objections
or protests, if any, which may be raised by any property owner or
other interested persons relating to the proposed work.

SECTION 3. The Superintendent of Streets is hereby
authorized to implement the provisions of this resolution in
accordance with the procedure contained in Chapter 27, Part 3,
Division 7 of the Streets and Highways Code of the State of
California.

The foregoing resolution was introduced at a regular
meeting of the Council of the City of Modesto held on the 11th
day of December, 1967, by Councilman Robinson,
who moved its adoption, which motion being duly seconded by
Councilman Mitchell, was upon roll call carried and the
resolution adopted by the following vote:

AYES: Councilmen: Hughes, Mitchell, Robinson, Simon, Smith,
Mayor Davies

NOES: Councilmen: None

ABSENT: Councilmen: Shastid

ATTEST: W. T. Chynoweth
W. T. CHYNOWETH, City Clerk

(SEAL)

APPROVED AS TO DESCRIPTION:

By Frank [Signature]
Public Works Department

MODESTO CITY COUNCIL
RESOLUTION NO. 67-1027

A RESOLUTION INSTRUCTING THE SUPERINTENDENT OF
STREETS TO GIVE NOTICE REQUIRING CONSTRUCTION OF
SIDEWALKS ALONG CERTAIN
STREETS IN THE CITY OF MODESTO. (LOT 12, BLOCK
6115, AT 1434 BAYWOOD DRIVE) (Earnest C. Aderholt)

WHEREAS, Chapter 27 of Part 3 of Division 7 of the Streets
and Highways Code of the State of California establishes a procedure
pursuant to which the construction of sidewalks
may be required, and

WHEREAS, in accordance with Section 5876 of the Streets
and Highways Code, the Superintendent of Streets finds that
sidewalks have been constructed, or construc-
tion has been guaranteed, in front of the properties constituting
more than fifty per cent (50%) of the street frontage of
Block 6115, Baywood and Linwood Drives

NOW, THEREFORE, BE IT RESOLVED by the Council of the City
of Modesto as follows:

SECTION 1. The Superintendent of Streets is hereby
directed to notify the owners of record of the properties described
as follows:

All that real property in the City of Modesto, County of Stanislaus,
State of California, described as follows:

Lot 12, Block 6115 of GLENWOOD PARK as per map filed
April 28, 1955 in Volume 18 of Maps, Page 22,
Stanislaus County Records.

to construct or cause to be constructed sidewalks
along the street frontage of the property/properties hereinabove
described, all of said construction to be in accordance with City
of Modesto standards for such construction work.

SECTION 2. The 26th day of December, 1967, at
7:40 o'clock P.M., in the Council Chambers, located in the
City Hall, 801 Eleventh Street, Modesto, California, is set as the
time and place where the Council will hear and pass upon objections
or protests, if any, which may be raised by any property owner or
other interested persons relating to the proposed work.

SECTION 3. The Superintendent of Streets is hereby
authorized to implement the provisions of this resolution in
accordance with the procedure contained in Chapter 27, Part 3,
Division 7 of the Streets and Highways Code of the State of
California.

The foregoing resolution was introduced at a regular
meeting of the Council of the City of Modesto held on the 11th
day of December, 1967, by Councilman Robinson,
who moved its adoption, which motion being duly seconded by
Councilman Mitchell, was upon roll call carried and the
resolution adopted by the following vote:

AYES: Councilmen: Hughes, Mitchell, Robinson, Simon, Smith,
Mayor Davies
NOES: Councilmen: None
ABSENT: Councilmen: Shastid

ATTEST: W. T. Chynoweth
W. T. CHYNOWETH, City Clerk

(SEAL)

APPROVED AS TO DESCRIPTION:

By Paul J. [Signature]
Public Works Department

MODESTO CITY COUNCIL
RESOLUTION NO. 67-1028

A RESOLUTION AUTHORIZING THE ACCELERATION OF THE RELOCATION OF FIRE STATION NO. 3 FROM THE 1968-69 TO THE 1967-68 CAPITAL IMPROVEMENT PROGRAM BUDGET.

BE IT HEREBY RESOLVED by the Council of the City of Modesto that the acceleration of the relocation of Fire Station No. 3 from Downey Avenue to El Vista Avenue from the 1968-69 TO THE 1967-68 Capital Improvement Program Budget, be and it is hereby authorized.

BE IT FURTHER RESOLVED that the engineering staff is hereby authorized to prepare plans for the fire station with outside assistance.

The foregoing resolution was introduced at a regular meeting of the Council of the City of Modesto held on the 11th day of December, 1967 by Councilman Simon , who moved its adoption, which motion being duly seconded by Councilman Shastid , was upon roll call carried and the resolution adopted by the following vote:

AYES: Councilmen: Hughes, Mitchell, Robinson, Shastid, Simon,
Smith, Mayor Davies
NOES: Councilmen: None
ABSENT: Councilmen: None

ATTEST: W. T. Chynoweth
City Clerk
W. T. CHYNOWETH

MODESTO CITY COUNCIL
RESOLUTION NO. 67-1029

A RESOLUTION APPROVING APPROPRIATION TRANSFER TO ACCELERATE FROM THE 1968-69 TO THE 1967-68 C.I.P. BUDGET THE RELOCATION OF FIRE STATION NO. 3 FROM DOWNEY AVENUE TO EL VISTA AVENUE

BE IT HEREBY RESOLVED BY THE COUNCIL of the City of Modesto that the following appropriation transfer(s) be approved:


FUND 321 - SPECIAL FUND FOR CAPITAL OUTLAYS

FROM: General Reserve	(60)	\$5,000
TO: Relocation, Station #3 - Plan Preparation	(6107)	\$5,000

The foregoing resolution was introduced at a regular meeting of the Council of the City of Modesto held on the 11th day of December, 1967, by Councilman Simon, who moved its adoption, which motion being duly seconded by Councilman Shastid, was upon roll carried and the resolution adopted by the following vote:

AYES: Councilmen: Hughes, Mitchell, Robinson, Shastid, Simon,
Smith, Mayor Davies
NOES: Councilmen: None
ABSENT: Councilmen: None

ATTEST:


City Clerk
W. T. Chynoweth

MODESTO CITY COUNCIL
RESOLUTION NO. 67-1030

A RESOLUTION ACCEPTING IMPROVEMENTS IN YORKSHIRE MANOR NO. 4 SUB-DIVISION AND AUTHORIZING RELEASE OF CASH DEPOSIT UPON EXPIRATION OF STATUTORY LIEN PERIOD

WHEREAS, Arthur J. Wylie, Jr. and Sharon L. Wylie, subdividers of Yorkshire Manor No. 4 Subdivision, have posted a cash deposit in the amount of \$425 to guarantee the improvements in Yorkshire Manor No. 4 Subdivision; and

WHEREAS, the Director of Public Works in a memorandum dated December 7, 1967 has stated that all work required by the subdivision agreement for Yorkshire Manor No. 4 Subdivision has been completed to the satisfaction of the Public Works Department; and

WHEREAS, the Director of Public Works has indicated that it would be in order for the City Council to accept the improvements as complete and to authorize the City Clerk to file a notice of completion and release the cash deposit in the amount of \$425 upon expiration of the statutory lien period.

NOW, THEREFORE, BE IT HEREBY RESOLVED by the Council of the City of Modesto:

1. That the improvements in Yorkshire Manor No. 4 Subdivision be, and they are hereby accepted;

2. That the City Clerk be, and he is hereby authorized to file a notice of completion covering the completion of improvements in Yorkshire Manor No. 4 Subdivision;

3. That the City Clerk be, and he is hereby authorized to release the cash deposit in the amount of \$425 posted by Arthur J. Wylie, Jr. and Sharon L. Wylie, subdividers, to guarantee certain improvements in Yorkshire Manor No. 4 Subdivision upon expiration of the statutory lien period (65 days).

The foregoing resolution was introduced at a regular meeting of the Council of the City of Modesto held on the 11th day of December, 1967, by Councilman Robinson, who moved its adoption

which motion being duly seconded by Councilman Mitchell , was upon roll call carried and the resolution adopted by the following vote:

AYES: Councilmen: Hughes, Mitchell, Robinson, Simon, Smith,
Mayor Davies

NOES: Councilmen: None

ABSENT: Councilmen: Shastid

ATTEST: W. T. Chynoweth
W. T. CHYNOWETH, City Clerk

MODESTO CITY COUNCIL
RESOLUTION NO. 67-1031

A RESOLUTION APPROVING APPROPRIATION TRANSFER OF \$2,500 FOR REPAIR OF
FIRE DEPARTMENT ENGINE #11

BE IT HEREBY RESOLVED BY THE COUNCIL of the City of Modesto that
the following appropriation transfer(s) be approved:

GENERAL FUND (101)

FROM:	General Reserve (60)	\$2,500
TO:	M & R, Auto Equipment (222-21)	\$2,500

(Repair of damages to Modesto Fire Department Engine #11 damaged in
accident on December 4, 1967)

The foregoing resolution was introduced at a regular meeting of the
Council of the City of Modesto held on the 11th day of December, 1967,
by Councilman Smith , who moved its adoption, which motion being
duly seconded by Councilman Shastid , was upon roll carried
and the resolution adopted by the following vote:

AYES:	Councilmen:	Hughes, Mitchell, Robinson, Shastid, Simon, Smith, Mayor Davies
NOES:	Councilmen:	None
ABSENT:	Councilmen:	None

ATTEST: W. T. Chynoweth
City Clerk

W. T. CHYNOWETH

MODESTO CITY COUNCIL
RESOLUTION NO. 67-1032

A RESOLUTION APPROVING AGREEMENT BETWEEN THE CITY OF MODESTO AND MARTIN S. WONG AND NORMA J. WONG FOR SEWER SERVICE TO PROPERTY AT 804 RIO VISTA

BE IT HEREBY RESOLVED by the Council of the City of Modesto that the agreement between the City of Modesto and Martin S. Wong and Norma J. Wong for sewer service to property at 804 Rio Vista, located on the east side of Rio Vista between Vista Drive and ~~XXX~~ Brookvale Drive,

be, and it is hereby approved.

BE IT FURTHER RESOLVED that the execution of said agreement by the designated city officials be authorized.

The foregoing resolution was introduced at a regular meeting of the Council of the City of Modesto held on the 11th day of December , 1967 , by Councilman Robinson , who moved its adoption, which motion being duly seconded by Councilman Mitchell , was upon roll call carried and the resolution adopted by the following vote:

AYES: Councilmen: Hughes, Mitchell, Robinson, Simon, Smith,
Mayor Davies

NOES: Councilmen: None

ABSENT: Councilmen: Shastid

ATTEST:


W. T. CHYNOWETH, CITY CLERK

MODESTO CITY COUNCIL
RESOLUTION NO. 67-1033

A RESOLUTION REFERRING TO THE MODESTO CITY
PLANNING COMMISSION A PETITION FOR ANNEXATION
OF CERTAIN UNINHABITED TERRITORY TO THE CITY
OF MODESTO KNOWN AS PINE CONE ADDITION

WHEREAS, a petition has been filed in the office of the
City Clerk requesting the annexation of certain uninhabited ter-
ritory to the City of Modesto, which territory is more specifically
described hereinafter, and

WHEREAS, annexation of the Pine Cone Addition
Addition was approved by the Local Agency Formation Commission
by resolution adopted October 25, 1967,

NOW, THEREFORE, BE IT RESOLVED by the Council of the
City of Modesto that said petition for the annexation of the here-
inafter described uninhabited territory be referred to the Planning
Commission for its report and recommendation.

The territory herein referred to is situated in the
County of Stanislaus, State of California, and is more particularly
described as attached hereto.

The foregoing resolution was introduced at a regular
meeting of the Council of the City of Modesto held on the 11th
day of December, 1967, by Councilman Robinson,
who moved its adoption, which motion being duly seconded by Coun-
cilman Mitchell, was upon roll call carried and the reso-
lution adopted by the following vote:

AYES: Councilmen: Hughes, Mitchell, Robinson, Simon, Smith,
Mayor Davies

NOES: Councilmen: None

ABSENT: Councilmen: Shastid

ATTEST: W. T. Chynoweth
W. T. CHYNOWETH, City Clerk

(SEAL)

APPROVED AS TO FORM:

By Elwyn L. Johnson
ELWYN L. JOHNSON, City Attorney

APPROVED AS TO DESCRIPTION:

By Ross Campbell
Public Works Department

PINE CONE ADDITION

All that real property in the State of California, County of Stanislaus, being a portion of the Northeast quarter of Section 20 and the Northwest quarter of Section 21, Township 3 South, Range 9 East, Mount Diablo Base and Meridian, described as follows:

Beginning at a point on the existing City Limits as established by the Eastern line of the NORTH CENTRAL ADDITION, as per description filed July 15, 1953, as Instrument 17507, and the Southwestern corner of the EAST ORANGEBURG ADDITION, as per description filed June 29, 1960, as Instrument 18295, Stanislaus County Records, said point being South $0^{\circ} 56'$ East, 330.33 feet and North $89^{\circ} 46' 25''$ West, 25.00 feet from the intersection of the center lines of McHenry Avenue and Orangeburg Avenue; thence along the Southern line of said East Orangeburg Addition, South $89^{\circ} 46' 25''$ East, 25.00 feet to a point on the section line common to Sections 20 and 21; thence continuing along the Southern line of said East Orangeburg Addition and the Northern line of Lot 14 of the MENSINGER COLONY, as per map filed May 18, 1909, in Volume 4 of Maps, Page 25, Stanislaus County Records, South $89^{\circ} 46' 25''$ East, 659.95 feet, to the Southeastern corner of the East Orangeburg Addition and the Northeastern corner of said Lot 14; thence along the Eastern line of Lot 14, said line also being the Western boundary of Block 1134 of the MENSINGER TRACT NO. 4 as per Map filed August 1, 1946, in Volume 14 of Maps, Page 68, Stanislaus County Records, South $0^{\circ} 55' 30''$ East, 330.24 feet, to the Southeastern corner of Lot 14; thence along the Southern line of Lot 14, North $89^{\circ} 46' 50''$ West, 10.00 feet, to the Northeastern corner of the HELM ADDITION, as per description filed December 13, 1962, as Instrument 46565, Stanislaus County Records; thence continuing along the Southern line of Lot 14 and the Northern line of said Helm Addition, North $89^{\circ} 46' 50''$ West, 649.90 feet, to a point on the section line common to Sections 20 and 21; thence continuing North $89^{\circ} 46' 50''$ West, 25.00 feet, to the Northwestern corner of said Helm Addition and a point on the Eastern line of the North Central Addition; thence along said Eastern line, North $0^{\circ} 56'$ West, 330.33 feet, to the point of beginning, containing 5.192 Acres, more or less.

MODESTO CITY COUNCIL
RESOLUTION NO. 67-1034

A RESOLUTION REFERRING TO THE MODESTO CITY
PLANNING COMMISSION A PETITION FOR ANNEXATION
OF CERTAIN UNINHABITED TERRITORY TO THE CITY
OF MODESTO KNOWN AS MILO ADDITION

WHEREAS, a petition has been filed in the office of the City Clerk requesting the annexation of certain uninhabited territory to the City of Modesto, which territory is more specifically described hereinafter, and

WHEREAS, annexation of the Milo
Addition was approved by the Local Agency Formation Commission by resolution adopted October 25, 1967,

NOW, THEREFORE, BE IT RESOLVED by the Council of the City of Modesto that said petition for the annexation of the hereinafter described uninhabited territory be referred to the Planning Commission for its report and recommendation.

The territory herein referred to is situated in the County of Stanislaus, State of California, and is more particularly described as attached hereto.

The foregoing resolution was introduced at a regular meeting of the Council of the City of Modesto held on the 11th day of December, 1967, by Councilman Robinson, who moved its adoption, which motion being duly seconded by Councilman Mitchell, was upon roll call carried and the resolution adopted by the following vote:

AYES: Councilmen: Hughes, Mitchell, Robinson, Simon, Smith,
Mayor Davies

NOES: Councilmen: None

ABSENT: Councilmen: Shastid

ATTEST: W. T. Chynoweth
W. T. CHYNOWETH, City Clerk

(SEAL)

APPROVED AS TO FORM:

By Elwyn L. Johnson
ELWYN L. JOHNSON, City Attorney

APPROVED AS TO DESCRIPTION:

By Ross Campbell
Public Works Department
6/2-11-67

MILO ADDITION

All that real property in the State of California, County of Stanislaus, being a portion of the Northeast quarter of the Northeast quarter of Section 28, Township 3 South, Range 9 East, Mount Diablo Base and Meridian, described as follows:

Beginning at a point on the existing City Limits as established by the Northeastern corner of the ESGAR TRACT ADDITION (8), as per description filed December 6, 1939, as Instrument 15815, and the Southern line of the DOWNEY HIGH SCHOOL AND JOHN MUIR ADDITION (33), as per description filed July 27, 1950, as Instrument 16443, Stanislaus County Records, said point being on the center line of a public road known as Lucern Avenue and the Northern line of Section 28, and being North 89°57' West, 485 feet, more or less, from the Northeastern corner of Section 28; thence along the existing City Limits and the Eastern line of the Esgar Tract Addition, South 0°54' East, 362.48 feet to the Southern line of land conveyed to Herman F. Dahlke, et ux, by Deed recorded May 6, 1958, as Instrument 11261, Stanislaus County Records; thence along said Southern line, South 89°57' East, 145 feet, more or less, to the Eastern line of the Western 30 feet of property conveyed to the County of Stanislaus for a public road known as Milo Street, by Deed recorded March 29, 1955, as Instrument 9048, Stanislaus County Records; thence along said Eastern line, North 0°54' West, 362.48 feet to a point on the center line of Lucern Avenue and the Northern line of Section 28 and the Southern line of the Downey High School and John Muir School Addition, said point being North 89° 57' West, 339.90 feet from the Northeastern corner of Section 28; thence along the existing City Limits and the Northern line of Section 28, North 89°57' West, 145 feet, more or less, to the point of beginning, containing 1.207 Acres, more or less.

MODESTO CITY COUNCIL
RESOLUTION NO. 67-1035

A RESOLUTION GIVING NOTICE OF THE PROPOSED ANNEXATION TO THE CITY OF MODESTO OF UNINHABITED TERRITORY DESCRIBED HEREIN AND DESIGNATED AS DRY CREEK NO. 2 ADDITION AND GIVING NOTICE OF TIME AND PLACE FOR HEARING PROTESTS THERETO.

WHEREAS, there has been filed with the City Council as the Legislative Body of the City of Modesto, a Municipal Corporation, a written petition containing a description of uninhabited territory contiguous to land lying within the boundary of said City of Modesto, and requesting therein that said territory be included in such Municipal Corporation, and

WHEREAS, it appears that it will be to the advantage, benefit and best interest of said City of Modesto to annex said territory to said Municipal Corporation, and

WHEREAS, said annexation proceeding will be taken under the provisions of the "Annexation of Uninhabited Territory Act of 1939" and amendments thereto, and

WHEREAS, said petition has been signed by or written consent has been filed by the owners of all of the land in the territory proposed to be annexed, and


WHEREAS, it is necessary for the Council, by resolution, to give notice of the day, hour and place when and where any owner of property within the City, who does not also own property in the territory to be annexed to said Municipal Corporation, may protest, and

WHEREAS, the matter of the proposed annexation to the City of Modesto of said territory has been referred to the Planning Commission of the City of Modesto for its consideration and its report and recommendation to this Council, and said Planning Commission did on December 5, 1967, recommend the annexation of said uninhabited territory to the City of Modesto, and

~~WHEREAS, the matter of the proposed annexation to the City of Modesto of said territory has been referred to the Planning Commission of the City of Modesto for its consideration and its report and recommendation to this Council, and said Planning Commission did on December 5, 1967, recommend the annexation of said uninhabited territory to the City of Modesto, and~~

8/4/64
Annexation-Privately owned
property (Uninhabited)

and the boundaries of said territory so proposed to be annexed are specifically described as follows:



DRY CREEK NO. 2 ADDITION

All that real property in the State of California, County of Stanislaus, Section 27, Township 3 South Range 9 East, Mount Diablo Base and Meridian, being a portion of Lot 11 of the BEARD TRACT, as per map filed November 18, 1907, in Volume 3 of Maps, Page 19, Stanislaus County Records, described as follows:

Beginning at a point on the existing City Limits as established by a Northeastern corner of the DRY CREEK ADDITION (197), as per description filed October 26, 1966, as Instrument 37059, Stanislaus County Records, said corner being on the Eastern line of Section 27 at the intersection of the center lines of a 100 foot public road known as El Vista Avenue and a 60 foot public road known as Edgebrook Drive; thence along the existing City Limits and the center line of Edgebrook Drive, South $89^{\circ}42'30''$ West, 543.62 feet, to a point on the Western line of property conveyed to the Corporation of the Presiding Bishop of the Church of Jesus Christ of Latter-Day Saints, by deed recorded October 28, 1959, as Instrument 31784, Stanislaus County Records; thence along said Western line and the existing City Limits, North $0^{\circ}36'$ West, 410.09 feet, to a Northeastern corner of the Dry Creek Addition and the Northwestern corner of said church property; thence along the Northern line of the church property and its Easterly extension, North $85^{\circ}05'$ East, 545.16 feet, to a point on the Eastern line of Section 27 and the center line of El Vista Avenue; thence along said center line, South $0^{\circ}36'$ East, 454.04 feet, to the point of beginning, containing 5.392 Acres, more or less.

BE IT FURTHER RESOLVED, that no change in school district boundaries shall be effected by reason of the annexation of the hereinabove described area to the City of Modesto

BE IT FURTHER RESOLVED, that if annexation of said territory is completed, it shall be a part of the City of Modesto for all purposes from the date of filing by the Secretary of State of the State of California of the resolution approving the annexation.

BE IT FURTHER RESOLVED, that the City Clerk of the City of Modesto shall cause a copy of this resolution to be published at least once in The Modesto Bee, a newspaper of general circulation, published in the City; said publication to be completed at least four (4) days prior to the date set for the hearing.

The foregoing resolution was introduced at a regular meeting of the Council of the City of Modesto held on the 11th day of December, 1967, by Councilman Robinson, who moved its adoption, which motion being duly seconded by Councilman Mitchell, was upon roll call carried and the resolution adopted by the following vote:

AYES: Councilmen: Hughes, Mitchell, Robinson, Simon, Smith, Mayor Davies

NOES: Councilmen: None

ABSENT: Councilmen: Shastid

ATTEST: W. T. Chynoweth
W. T. CHYNOWETH, City Clerk

(SEAL)

APPROVED AS TO FORM:

By Elwyn L. Johnson
ELWYN L. JOHNSON, City Attorney

APPROVED AS TO DESCRIPTION:

By Ross Campbell
Public Works Department
12-11-67

MODESTO CITY COUNCIL
RESOLUTION NO. 67-1036

A RESOLUTION APPROVING APPROPRIATION TRANSFER TO REPLACE PUMP AT
SEWAGE LIFT STATION ON COLDWELL AVENUE BETWEEN MYRTLE AND NORTH OLIVE

BE IT HEREBY RESOLVED BY THE COUNCIL of the City of Modesto that
the following appropriation transfer(s) be approved:

GENERAL FUND 101

FROM: General Reserve	(60)	\$1,600
TO: P. W. Sewers, Coldwell Pump Replacement (5301-52)		\$1,600

The foregoing resolution was introduced at a regular meeting of the
Council of the City of Modesto held on the 11th day of December, 1967,
by Councilman Robinson , who moved its adoption, which motion being
duly seconded by Councilman Mitchell , was upon roll carried
and the resolution adopted by the following vote:

AYES:	Councilmen:	Hughes, Mitchell, Robinson, Simon, Smith, Mayor Davies
NOES:	Councilmen:	None
ABSENT:	Councilmen:	Shastid

ATTEST: W. T. Chynoweth
City Clerk
W. T. Chynoweth

MODESTO CITY COUNCIL
RESOLUTION NO. 67-1037

A RESOLUTION APPROVING APPROPRIATION TRANSFER TO PROVIDE TEMPORARY FUNDS FOR OPERATING THE NEW SENIOR CITIZENS CENTER

BE IT HEREBY RESOLVED BY THE COUNCIL of the City of Modesto that the following appropriation transfer(s) be approved:

GENERAL FUND 101

FROM: General Reserve	(60)	\$1,000
TO: Parks and Recreation, Administration Senior Citizens Center, Operating Expenses (324-31)		\$1,000

The foregoing resolution was introduced at a regular meeting of the Council of the City of Modesto held on the 11th day of December, 1967, by Councilman Robinson, who moved its adoption, which motion being duly seconded by Councilman Smith, was upon roll carried and the resolution adopted by the following vote:

AYES: Councilmen: Hughes, Mitchell, Robinson, Shastid, Simon,
Smith, Mayor Davies
NOES: Councilmen: None
ABSENT: Councilmen: None

ATTEST: W. T. Chynoweth
City Clerk
W. T. CHYNOWETH

MODESTO CITY COUNCIL
RESOLUTION NO. 67-1638

A RESOLUTION APPROVING PLANS AND SPECIFICATIONS AND AUTHORIZING CALL FOR BIDS FOR CONSTRUCTION OF TENAYA TRUNK SEWER, PROJECT UNIT NO. 4 OF THE SEWERAGE WORKS IMPROVEMENT PROGRAM

BE IT HEREBY RESOLVED by the Council of the City of Modesto as follows:

Section 1. The plans and specifications for construction of Tenaya Trunk Sewer, Project Unit No. 4 of the Sewerage Works Improvement Program,

copies of which are on file, are hereby accepted and approved.

Section 2. The City Clerk is hereby authorized to call for public competitive sealed bids for the above named project, to be opened in the office of the City Clerk, 801 11th Street in the City of Modesto, on January 23, 1968 at 2:00 P.M., and the City Clerk is hereby directed to give notice inviting such sealed bids in the time, form, and manner provided by law.

Section 3. After the bids are opened, they shall be tabulated and analyzed and a report submitted to the Council at its next regular meeting.


The foregoing resolution was introduced at a regular meeting of the Council of the City of Modesto held on the 18th day of December , 1967 , by Councilman Smith , who moved its adoption, which motion being duly seconded by Councilman Shastid , was upon roll call carried and the resolution adopted by the following vote:

AYES: Councilmen: Mitchell, Robinson, Shastid, Simon, Smith,
Mayor Davies

NOES: Councilmen: None

ABSENT: Councilmen: Hughes

ATTEST:


W. T. CHYNOWETH, City Clerk

MODESTO CITY COUNCIL
RESOLUTION NO. 67-1039

A RESOLUTION APPROVING ~~PLANS AND~~ SPECIFICATIONS AND AUTHORIZING
CALL FOR BIDS FOR THE FURNISHING AND INSTALLATION OF HOT PATCH BOX
UNIT ON MODESTO TRUCK NO. 230

BE IT HEREBY RESOLVED by the Council of the City of Modesto as
follows:

Section 1. The ~~plans and~~ specifications for the furnishing and
installation of hot patch box unit on Modesto Truck No. 230,

copies of which are on file, are hereby accepted and approved.

Section 2. The City Clerk is hereby authorized to call for
public competitive sealed bids for the above named project, to be
opened in the office of the City Clerk, 801 11th Street in the City
of Modesto, on January 3, 1967 at 10:00 A.M., and the City Clerk is
hereby directed to give notice inviting such sealed bids in the
time, form, and manner provided by law.

Section 3. After the bids are opened, they shall be tabulated
and analyzed and a report submitted to the Council at its next
regular meeting.

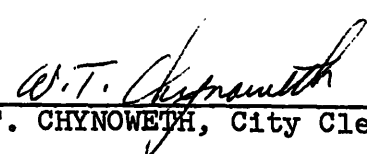
The foregoing resolution was introduced at a regular meeting
of the Council of the City of Modesto held on the 18th day of
December , 1967 , by Councilman Smith , who moved its adoption,
which motion being duly seconded by Councilman Shastid , was
upon roll call carried and the resolution adopted by the following
vote:

AYES: Councilmen: Mitchell, Robinson, Shastid, Simon, Smith,
Mayor Davies

NOES: Councilmen: None

ABSENT: Councilmen: Hughes

ATTEST:


W. T. CHYNOWETH, City Clerk

MODESTO CITY COUNCIL
RESOLUTION NO. 67-1040

A RESOLUTION APPROVING PLANS AND SPECIFICATIONS AND AUTHORIZING CALL FOR BIDS FOR THE FURNISHING AND INSTALLATION OF STREET LIGHTING MATERIALS AT VARIOUS INTERSECTIONS IN THE POST TOP AREA AND ALONG BRIGGSMORE AVENUE

BE IT HEREBY RESOLVED by the Council of the City of Modesto as follows:

Section 1. The plans and specifications for the furnishing and installation of street lighting materials at various intersections in the post top area and along Briggsmore Avenue in the City of Modesto, copies of which are on file, are hereby accepted and approved.

Section 2. The City Clerk is hereby authorized to call for public competitive sealed bids for the above named project, to be opened in the office of the City Clerk, 801 11th Street in the City of Modesto, on January 16, 1968 at 10:00 A.M., and the City Clerk is hereby directed to give notice inviting such sealed bids in the time, form, and manner provided by law.

Section 3. After the bids are opened, they shall be tabulated and analyzed and a report submitted to the Council at its next regular meeting.


The foregoing resolution was introduced at a regular meeting of the Council of the City of Modesto held on the 18th day of December , 1967 , by Councilman Smith , who moved its adoption, which motion being duly seconded by Councilman Shastid , was upon roll call carried and the resolution adopted by the following vote:

AYES: Councilmen: Mitchell, Robinson, Shastid, Simon, Smith,
Mayor Davies

NOES: Councilmen: None

ABSENT: Councilmen: Hughes

ATTEST:


W. T. CHYNOWETH, City Clerk

MODESTO CITY COUNCIL
RESOLUTION NO. 67-1041

A RESOLUTION ACCEPTING THE BID OF HELM CHEVROLET CO., MODESTO, FOR AUTOMOTIVE EQUIPMENT (One sedan and six pickups) FOR A NET AMOUNT OF \$15,041.65

WHEREAS, Resolution No. 67-963 , adopted by the Council of the City of Modesto on November 20, 1967 , approved the plans and specifications for ~~the~~ automotive equipment

and authorized the calling for bids, and

WHEREAS, the bids received for ~~the~~ automotive equipment were opened at 2:00 P.M. on December 11, 1967, and later tabulated by the Finance Department for the consideration of the Council, and

WHEREAS, the Director of Finance has recommended that the bid of Helm Chevrolet Co., Modesto, California, for Items 1. through 4 (listed on a memorandum dated December 14, 1967 from the Director of Finance) for one sedan and six pickups, for a net amount of \$15,041.65 be accepted as the lowest responsible bid.

NOW, THEREFORE, BE IT RESOLVED by the Council of the City of Modesto that the bid of Helm Chevrolet Co., Modesto, California, for the automotive equipment listed above for a net amount of \$15,041.65 be accepted and the issuance of purchase orders for the above equipment authorized. ~~execution of a contract for the completion of the project by the City's designated officials be authorized~~


The foregoing resolution was introduced at a regular meeting of the Council of the City of Modesto held on the 18th day of December , 1967 , by Councilman Smith , who moved its adoption, which motion being duly seconded by Councilman Shastid , was upon roll call carried and the resolution adopted by the following vote:

AYES: Councilmen: Mitchell, Robinson, Shastid, Simon, Smith,
Mayor Davies

NOES: Councilmen: None

ABSENT: Councilmen: Hughes

ATTEST:


W. T. CHYNOWETH City Clerk

MODESTO CITY COUNCIL
RESOLUTION NO. 67-1042

A RESOLUTION ACCEPTING THE BID OF GRISWOLD AND WIGHT, MODESTO, FOR ONE TWO-TON TRUCK FOR A NET AMOUNT OF \$5,014.30

WHEREAS, Resolution No. 67-963, adopted by the Council of the City of Modesto on November 20, 1967, approved ~~the plans and~~ specifications for ~~the~~ automotive equipment

and authorized the calling for bids, and

WHEREAS, the bids received for ~~the~~ automotive equipment were opened at 2:00 P.M. on December 11, 1967, and later tabulated by the Finance Department for the consideration of the Council, and


WHEREAS, the Director of Finance has recommended that the bid of Griswold and Wight, Modesto, California, for Item II. 5 (listed on a memorandum dated December 14, 1967 from the Director of Finance) for one two-ton truck, for a net amount of \$5,014.30 be accepted as the lowest responsible bid.

NOW, THEREFORE, BE IT RESOLVED by the Council of the City of Modesto that the bid of Griswold and Wight, Modesto, California, for one two-ton truck for a net amount of \$5,014.30 be accepted and the ~~issuance of a purchase order for the above equipment~~ issuance of a purchase order for the above equipment authorized. ~~the/execution of a contract for the completion of the project by the City's designated officials be authorized.~~

The foregoing resolution was introduced at a regular meeting of the Council of the City of Modesto held on the 18th day of December, 1967, by Councilman Smith, who moved its adoption, which motion being duly seconded by Councilman Shastid, was upon roll call carried and the resolution adopted by the following vote:

AYES: Councilmen: Mitchell, Robinson, Shastid, Simon, Smith,
Mayor Davies
NOES: Councilmen: None
ABSENT: Councilmen: Hughes

ATTEST:


W. T. CHYNOWETH, City Clerk

MODESTO CITY COUNCIL
RESOLUTION NO. 67-1043

A RESOLUTION OF THE COUNCIL OF THE CITY OF
MODESTO ANNEXING TERRITORY TO THE MODESTO
MUNICIPAL SEWER DISTRICT NO. 1 AND FIXING
AND DETERMINING ITS BOUNDARIES. (COFFEE NO. 2 ADDITION)

WHEREAS, the Council (herein called the "Council")
of the City of Modesto (herein called the "City") heretofore on
August 15, 1966, duly adopted Resolution No. 66-543, which was
recorded in the office of the County Recorder of Stanislaus
County on August 16, 1966, and which established the Modesto
Municipal Sewer District No. 1, and

WHEREAS, the Council heretofore on November 6,
1967, duly adopted Resolution No. 67-932 (herein called
the "resolution") determining that the public interest and con-
venience require that certain territory designated as Modesto
Municipal Sewer District No. 1 Annexation No. 9 be annexed
to the Modesto Municipal Sewer District No. 1, setting forth a
general description of the area proposed to be annexed, and naming
a time and place for hearing on annexation of the territory pro-
posed to be annexed and providing for notice thereof, and

WHEREAS, the resolution, together with the names of
the members of the Council voting for and against it, was posted,
mailed to property owners in the area proposed to be annexed and
published in the time, form and manner required by the resolution
and by the Municipal Sewer and Water Facilities Law of 1911
(California Health and Safety Code Sections 4600, et seq., herein
called the "Law") as evidenced by the affidavit of posting and
mailing and the affidavit of publication of the resolution on
file in the office of the City Clerk, and

WHEREAS, on Monday, December 18, 1967,
at the hour of 4:25 P.M., at the Council Chambers, City
Hall, 801 - 11th Street, Modesto, California, said hearing was
duly held and no objections were presented to the Council to the
annexation of the area proposed to be annexed or to the inclusion
of any lands in the District except:

No objections.

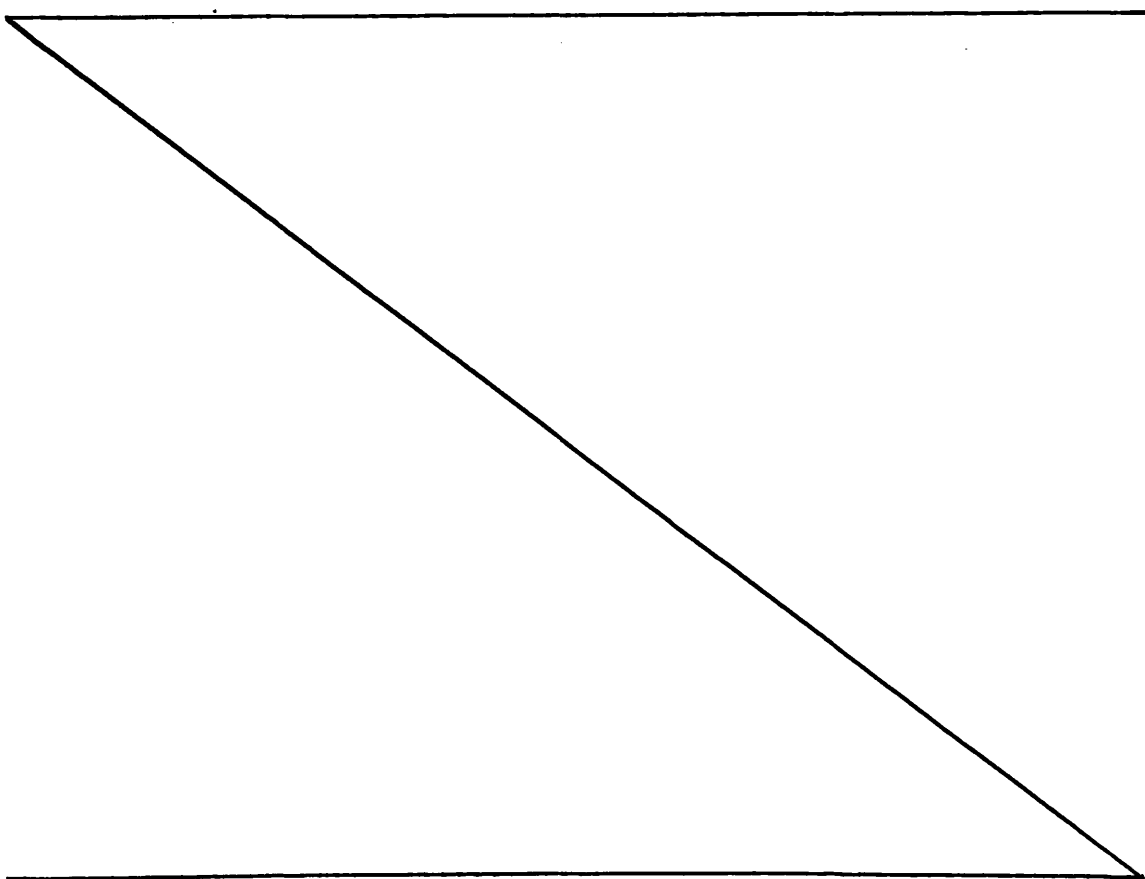
NOW, THEREFORE, BE IT RESOLVED by the Council of the City of Modesto, as follows:

SECTION 1. Any and all objections to the annexation of the territory designated as Modesto Municipal Sewer District No. 1 Annexation No. 9 to the Modesto Municipal Sewer District No. 1 or to the inclusion of any lands in said annexation are hereby overruled.

SECTION 2. The Council hereby determines that no territory or land is included within the boundaries of the territory proposed to be annexed to said Modesto Municipal Sewer District No. 1 which will not be benefited by said district.

SECTION 3. The Council hereby annexes that certain territory designated as Modesto Municipal Sewer District No. 1 Annexation No. 9 to the Modesto Municipal Sewer District No. 1.

SECTION 4. The boundaries of the territory designated as Modesto Municipal Sewer District No. 1 Annexation No. 9, which is hereby annexed to the Modesto Municipal Sewer District No. 1, are hereby established, fixed and finally determined to be as follows:



COFFEE NO. 2 ADDITION

All that real property in the State of California, County of Stanislaus, Section 16, Township 3 South, Range 9 East, Mount Diablo Base and Meridian, described as follows:

Beginning at a point on the existing City Limits as established by the Northeastern corner of the COFFEE ADDITION (191), as per description filed June 14, 1966, as Instrument 21017, Stanislaus County Records, said point being the intersection of the center lines of a 50 foot public road known as Coffee Road and a 40 foot public road known as Norwegian Avenue; thence along the center line of Norwegian Avenue, the existing City Limits and the Northern line of the Coffee Addition, North 88° 39' West, 738.62 feet, to the Northwestern corner of the Coffee Addition; thence continuing along the center line of Norwegian Avenue, North 88° 39' West, 65.24 feet, to a point on the Southerly extension of the Eastern line of property conveyed to Lila W. Murray by Deed recorded March 28, 1958, as Instrument 8030, Stanislaus County Records; thence along said extension and the Eastern line of said Murray property, North 0° 01' West, 615.57 feet, to the Northeastern corner of the Murray property and a point on the existing City Limits as established by the Southern line of the ATHENS ADDITION (141), as per description filed November 19, 1962, as Instrument 43543, Stanislaus County Records; thence along the existing City Limits and the Southern line of the Athens Addition, South 88° 38' East, 779.04 feet, to the Southeastern corner of the Athens Addition and a point on the Western boundary of the SHERWOOD MEADOWS NO. 2 ADDITION (178), as per description filed July 13, 1965, as Instrument 27284, Stanislaus County Records; thence along said Western boundary, South 88° 38' East, 25.00 feet, to the center line of Coffee Road; thence continuing along said Western boundary and said center line, South 615.32 feet, to the point of beginning, containing 11.356 Acres, more or less.

SECTION 5. This resolution is adopted and all proceedings for the annexation of territory to the District shall be taken, pursuant to the Law.

SECTION 6. A certified copy of this resolution shall be recorded in the office of the County Recorder of Stanislaus County. Upon such recordation, the territory designated as Modesto Municipal Sewer District No. 1 Annexation No. 9, shall be deemed annexed to the Modesto Municipal Sewer District No. 1. Certified copies of this resolution, certified by the City Clerk, together with a map or plat showing the boundaries of the territory annexed, shall be filed by the City Clerk with the County Assessor of Stanislaus County, the County Clerk of Stanislaus County, and the State Board of Equalization, Sacramento, California.

The foregoing resolution was introduced at a regular meeting of the Council of the City of Modesto held on the 18th day of December, 1967, by Councilman Robinson, who moved its adoption, which motion being duly seconded by Councilman Smith, was upon roll call carried and the resolution adopted by the following vote:

AYES: Councilmen: Mitchell, Robinson, Shastid, Simon, Smith, Mayor Davies

NOES: Councilmen: None

ABSENT: Councilmen: Hughes

ATTEST: W. T. Chynoweth
W. T. CHYNOWETH City Clerk

(SEAL)

APPROVED AS TO FORM:

By Elwyn L. Johnson
ELWYN L. JOHNSON, City Attorney

APPROVED AS TO DESCRIPTION:

By Paul K. ...
Public Works Department
6-11-22-67

MODESTO CITY COUNCIL,
RESOLUTION NO. 67- 1044

A RESOLUTION OF THE COUNCIL OF THE CITY OF
MODESTO ANNEXING TERRITORY TO THE MODESTO
MUNICIPAL SEWER DISTRICT NO. 1 AND FIXING
AND DETERMINING ITS BOUNDARIES. (DOWNEY PARK NO. 4)

WHEREAS, the Council (herein called the "Council")
of the City of Modesto (herein called the "City") heretofore on
August 15, 1966, duly adopted Resolution No. 66-543, which was
recorded in the office of the County Recorder of Stanislaus
County on August 16, 1966, and which established the Modesto
Municipal Sewer District No. 1, and

WHEREAS, the Council heretofore on November 6,
1967, duly adopted Resolution No. 67-933 (herein called
the "resolution") determining that the public interest and con-
venience require that certain territory designated as Modesto
Municipal Sewer District No. 1 Annexation No. 10 be annexed
to the Modesto Municipal Sewer District No. 1, setting forth a
general description of the area proposed to be annexed, and naming
a time and place for hearing on annexation of the territory pro-
posed to be annexed and providing for notice thereof, and

WHEREAS, the resolution, together with the names of
the members of the Council voting for and against it, was posted,
mailed to property owners in the area proposed to be annexed and
published in the time, form and manner required by the resolution
and by the Municipal Sewer and Water Facilities Law of 1911
(California Health and Safety Code Sections 4600, et seq., herein
called the "Law") as evidenced by the affidavit of posting and
mailing and the affidavit of publication of the resolution on
file in the office of the City Clerk, and

WHEREAS, on Monday, December 18, 1967,
at the hour of 4:30 P.M., at the Council Chambers, City
Hall, 801 - 11th Street, Modesto, California, said hearing was
duly held and no objections were presented to the Council to the
annexation of the area proposed to be annexed or to the inclusion
of any lands in the District except:

No objections.

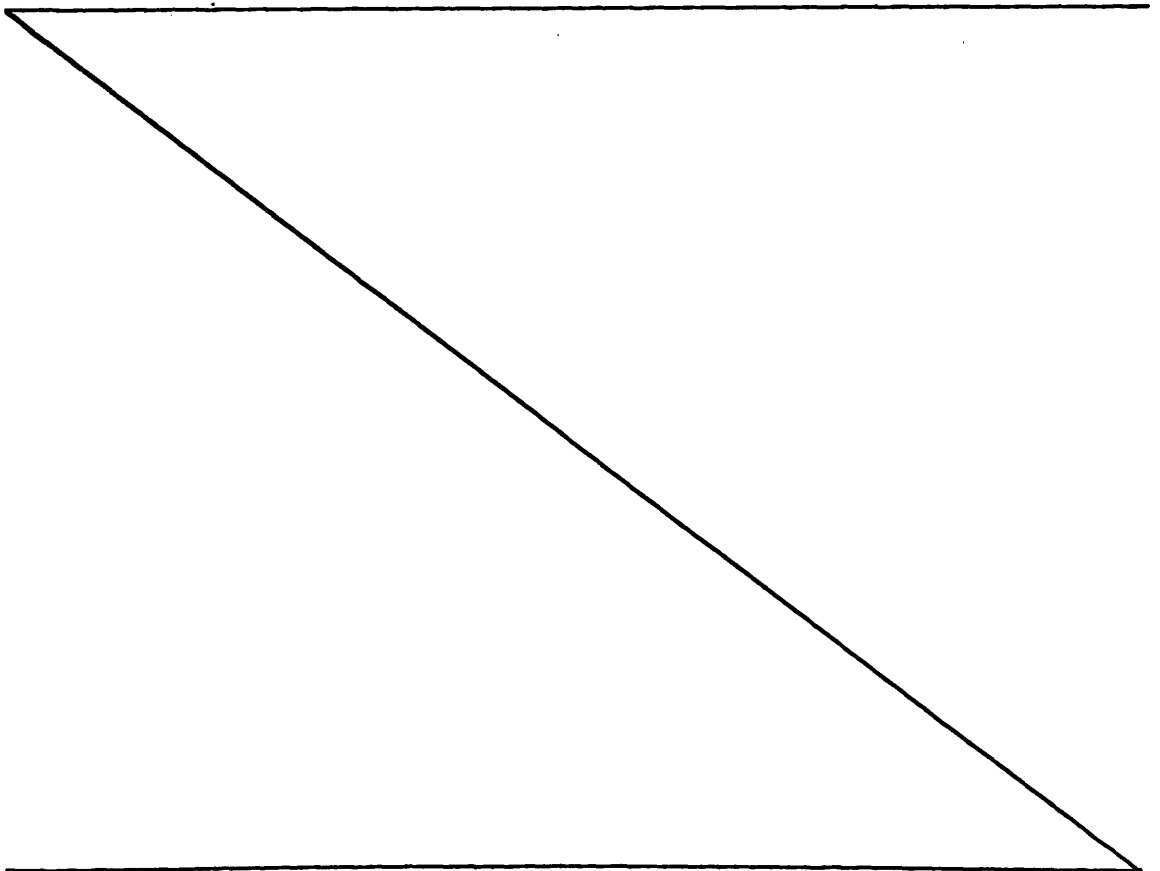
NOW, THEREFORE, BE IT RESOLVED by the Council of the City of Modesto, as follows:

SECTION 1. Any and all objections to the annexation of the territory designated as Modesto Municipal Sewer District No. 1 Annexation No. 10 to the Modesto Municipal Sewer District No. 1 or to the inclusion of any lands in said annexation are hereby overruled.

SECTION 2. The Council hereby determines that no territory or land is included within the boundaries of the territory proposed to be annexed to said Modesto Municipal Sewer District No. 1 which will not be benefited by said district.

SECTION 3. The Council hereby annexes that certain territory designated as Modesto Municipal Sewer District No. 1 Annexation No. 10 to the Modesto Municipal Sewer District No. 1.

SECTION 4. The boundaries of the territory designated as Modesto Municipal Sewer District No. 1 Annexation No. 10, which is hereby annexed to the Modesto Municipal Sewer District No. 1, are hereby established, fixed and finally determined to be as follows:



DOWNEY PARK NO. 4 ADDITION

All that real property in the State of California, County of Stanislaus, being a portion of the Northeast quarter of Section 21, Township 3 South, Range 9 East, Mount Diablo Base and Meridian, described as follows:

Beginning at a point on the existing City Limits, as established by the Northeastern corner of the ZLAB SUBDIVISION NO. 2 ADDITION (83), as per description filed October 20, 1958, as Instrument 26117, Stanislaus County Records; thence along the existing City Limits and the Northern line of ZLAB SUBDIVISION NO. 2 ADDITION, said line being the Northern line of Lot 11 of the Rice Colony, as recorded in Volume 1 of Maps, Page 54, Stanislaus County Records, North $89^{\circ} 42'$ West, 634.65 feet, to the Northeastern corner of the YORKSHIRE ADDITION (90), as per description filed March 11, 1959, as Instrument 6961, Stanislaus County Records, said point being the Southeastern corner of the EL VECINO ADDITION (115), as per description filed December 29, 1960, as Instrument 36791, Stanislaus County Records; thence continuing along existing City Limits and along the Eastern line of said EL VECINO ADDITION North $0^{\circ} 40'$ West, 198.00 feet, to the Southeastern corner of the El Vecino Gardens Subdivision, as per map filed May 8, 1951, in Volume 17 of Maps, Page 21, Stanislaus County Records; thence leaving the existing City Limits and along the said Eastern line of El Vecino Gardens, North $0^{\circ} 40'$ West, 131.67 feet, to the Southwestern corner of El Vecino Gardens No. 2, as per map filed in Volume 17 of Maps, Page 35, Stanislaus County Records; thence along the South line of said El Vecino Gardens No. 2, South $89^{\circ} 41' 50''$ East, 660.04 feet, to the center line of a fifty foot public road known as Coffee Road and a point on the Western line of DOWNEY PARK NO. 2 ADDITION, as per description filed May 3, 1966, as Instrument 15774, Stanislaus County Records; thence along said Western line of DOWNEY PARK NO. 2 ADDITION (188), South $0^{\circ} 36'$ East, 329.63 feet, to the quarter section corner common to Sections 21 and 22; thence continuing along said boundary of DOWNEY PARK NO. 2 ADDITION, North $89^{\circ} 42'$ West, 25.00 feet, to the point of beginning, containing 4.993 acres, more or less.

SECTION 5. This resolution is adopted and all proceedings for the annexation of territory to the District shall be taken, pursuant to the Law.

SECTION 6. A certified copy of this resolution shall be recorded in the office of the County Recorder of Stanislaus County. Upon such recordation, the territory designated as Modesto Municipal Sewer District No. 1 Annexation No. 10, shall be deemed annexed to the Modesto Municipal Sewer District No. 1. Certified copies of this resolution, certified by the City Clerk, together with a map or plat showing the boundaries of the territory annexed, shall be filed by the City Clerk with the County Assessor of Stanislaus County, the County Clerk of Stanislaus County, and the State Board of Equalization, Sacramento, California.

The foregoing resolution was introduced at a regular meeting of the Council of the City of Modesto held on the 18th day of December, 1967, by Councilman Shastid, who moved its adoption, which motion being duly seconded by Councilman Smith, was upon roll call carried and the resolution adopted by the following vote:

AYES: Councilmen: Mitchell, Robinson, Shastid, Simon, Smith, Mayor Davies

NOES: Councilmen: None

ABSENT: Councilmen: Hughes

ATTEST: W. T. Chynoweth
W. T. CHYNOWETH City Clerk

(SEAL)

APPROVED AS TO FORM:

By Elwyn L. Johnson
ELWYN L. JOHNSON, City Attorney

APPROVED AS TO DESCRIPTION:

By Paul K. ...
Public Works Department
6 11-22-67

MODESTO CITY COUNCIL
RESOLUTION NO. 67-1045

A RESOLUTION CONFIRMING THE REPORT OF THE SUPER-INTENDENT OF STREETS CONCERNING THE WORK OF CONSTRUCTION OF CURB AND GUTTER ALONG CERTAIN STREETS IN THE CITY OF MODESTO IN ACCORDANCE WITH THE IMPROVEMENT DISTRICT ACT OF 1911, ASSESSING THE COST OF CONSTRUCTION AGAINST THE PARCEL OF REAL PROPERTY FRONTING UPON THE IMPROVEMENT, AND DIRECTING THE METHOD OF COLLECTION OF THE AMOUNT OF SAID LIEN. (LOT 17, BLOCK 260, AT 121 IAS PALMAS - WICKERING)

WHEREAS, Chapter 27 of Part 3 of Division 7 (Sections 5870 et seq.) of the Streets and Highways Code of the State of California establishes a procedure pursuant to which the construction of curb and gutter may be required, and

WHEREAS, the Council, did, on July 17, 1967, adopt its Resolution No. 67-609, directing the Superintendent of Streets to give notice requiring the construction of curb and gutter along certain streets in the City of Modesto, as provided therein, and

WHEREAS, the Superintendent of Streets proceeded to cause the completion of the construction of curb and gutter as aforesaid, in compliance with the provisions of Chapter 27 of Part 3 of Division 7 of the Streets and Highways Code, and

WHEREAS, December 18, 1967, at 4:40 P.M. in the Council Chambers, located in the City Hall, 801 11th Street, Modesto, California, was set as the time and place for a hearing and passing upon the report of the Superintendent of Streets with respect to the ^{cost of} construction of said improvement, and

WHEREAS, upon the completion of said hearing, said Council confirmed the report of the Superintendent of Streets, as submitted, and on file in the office of the City Clerk, the cost of said work specified in Section 1 of this resolution being determined in the total amount of \$249.03.

NOW, THEREFORE, BE IT RESOLVED by the Council of the City of Modesto as follows:

SECTION 1. That the cost of the aforesaid work, being the amount of \$249.03 Dollars, be assessed as a lien against the parcel(s) of property fronting upon the work so constructed, to wit,

All that real property in the City of Modesto, County of Stanislaus, State of California, described as follows:

Lot 17, Block 260 of IAS PALMAS VILLAGE as per map filed April 16, 1941, in Volume 14 of Maps, Page 16, Stanislaus County Records.

SECTION 2. Said assessment shall bear interest on the unpaid balance at the rate of six (6%) percent per annum, said interest to begin to run on the 31st day after the adoption of this resolution.

SECTION 3. In accordance with the provisions of Section 5893 of the California Streets and Highways Code, it is hereby ordered that the notice of said lien be delivered to the Stanislaus County Auditor, who shall enter the amount thereof on the County Assessment Book opposite the description of the particular property and the amount shall be collected together with all other taxes thereon against the property. The Director of Finance shall deliver said notice of lien to the County Auditor before the date fixed by law for the delivery of the Assessment Book to the County Board of Equalization. The lien shall be collected in accordance with the procedure prescribed in Section 5894 of the California Streets and Highways Code.

The foregoing resolution was introduced at a regular meeting of the Council of the City of Modesto held on the 18th day of December, 1967, by Councilman Smith, who moved its adoption, which motion being duly seconded by

Councilman Simon, was upon roll call carried and the resolution adopted by the following vote:

AYES: Councilmen: Mitchell, Robinson, Shastid, Simon, Smith, Mayor Davies

NOES: Councilmen: None

ABSENT: Councilmen: Hughes

ATTEST: *W. T. Chynoweth*
W. T. CHYNOWETH, City Clerk

(SEAL)

APPROVED AS TO DESCRIPTION:

By _____
Public Works Department

MODESTO CITY COUNCIL
RESOLUTION NO. 67-1046

A RESOLUTION GRANTING A DRIVEWAY VARIANCE TO CHAMPION MUFFLER,
1310 10th STREET

WHEREAS, Champion Muffler, 1310 10th Street, Modesto, has requested a variance to the provisions of Section 7-1.401(c) of the Modesto Municipal Code to permit the construction of one 37-foot curb cut at 1310 10th Street; and

WHEREAS, the applicant has filed with the Director of Public Works a sketch designating the precise dimensions and location of the 37-foot curb cut; and

WHEREAS, Section 7-1.401(c) of the Modesto Municipal Code provides that the total width of driveways serving any lot or parcel of land or adjacent lots or parcels of land in a single ownership shall not exceed fifty (50%) per cent of the street frontage of the property, and

WHEREAS, the total width of the driveway requested by Champion Muffler exceeds the fifty (50%) per cent limitation imposed by Section 7-1.401(c), and

WHEREAS, the Director of Public Works has recommended that the request be granted on the basis that the sizing of the proposed driveway is reasonable, inasmuch as the present 25-foot curb cut is not functional since the change of 10th Street to two-way traffic.

NOW, THEREFORE, BE IT HEREBY RESOLVED by the Council of the City of Modesto that the request of Champion Muffler for a variance to Section 7-1.401(c) of the Modesto Municipal Code to permit installation of one 37-foot curb cut at 1310 10th Street in accordance with the dimension and location indicated on the sketch on file in the Office of the Director of Public Works be, and it is hereby approved.


The foregoing resolution was introduced at a regular meeting of the Council of the City of Modesto held on the 18th day of December, 1967 by Councilman Robinson , who moved its

adoption, which motion being duly seconded by Councilman Mitchell,
was upon roll call carried and the resolution adopted by the
following vote:

AYES: Councilmen: Mitchell, Robinson, Shastid, Simon, Smith,
Mayor Davies

NOES: Councilmen: None

ABSENT: Councilmen: Hughes

ATTEST: 
W. T. CHYNOWETH, City Clerk

**A RESOLUTION AMENDING SECTION 13.1(b) OF THE
PERSONNEL RULES RELATING TO HOURS OF WORK FOR
FIREMEN.**

WHEREAS, Section 1202 of Article XII of the Charter of the City of Modesto provides that the Personnel System provided by said Article shall be implemented by such rules and regulations governing the administration thereof as are adopted by the City Council upon recommendation of the City Manager, and

WHEREAS, Section 1109 of Article XI of the City Charter provides that the Personnel Commission shall have the power and be required to recommend to the City Council after a public hearing thereon, the adoption, amendment, or repeal of personnel rules and regulations, and

WHEREAS, the Personnel Commission, after a public hearing thereon, has recommended that Section 13.1(b) of the Personnel Rules be amended as hereinafter set forth, and

WHEREAS, the City Manager has reviewed the proposed amendment to the Personnel Rules as recommended by the Personnel Commission, and has recommended that Section 13.1(b) of the Personnel Rules be amended as hereinafter set forth, and

WHEREAS, the City Council has reviewed said amendment to the Personnel Rules as recommended by the Personnel Commission and the City Manager and finds that said amendment promotes the purposes and objectives of the Personnel System,

NOW, THEREFORE, BE IT RESOLVED by the Council of the City of Modesto as follows:

SECTION 1. That Section 13.1(b) of the Personnel Rules be amended to read as follows:

13.1 Hours of Work

- (b) All Fire Department Personnel working in a class for which safety membership in the State Employee's Retirement System is required shall be on duty an average minimum of sixty-three hours a week, except that:
1. The Fire Chief, Assistant Fire Chief, and Fire Marshal shall be on duty 40 hours per week; and
 2. The Fire Chief, with the approval of the City Manager, may designate for the Fire Technician a special work week not to exceed 67.2 hours, nor to be less than 40 hours per week.

The regular hours and days of duty shall be established by the Fire Chief.

SECTION.2. This resolution shall be effective on and after January 1, 1968.

The foregoing resolution was introduced at a regular meeting of the Council of the City of Modesto held on the 18th day of December, 1967, by Councilman Smith, who moved its adoption, which motion being duly seconded by Councilman Shastid, was upon roll call carried and the resolution adopted by the following vote:

AYES: Councilmen: Mitchell, Robinson, Shastid, Simon, Smith,
Mayor Davies

NOES: Councilmen: None

ABSENT: Councilmen: Hughes

ATTEST: W. T. Chynoweth
W. T. CHYNOWETH, City Clerk

(SEAL)

APPROVED AS TO FORM:

By Elwyn L. Johnson
ELWYN L. JOHNSON, City Attorney

MODESTO CITY COUNCIL
RESOLUTION NO. 67-1048

A RESOLUTION INSTRUCTING THE SUPERINTENDENT OF STREETS TO GIVE NOTICE REQUIRING CONSTRUCTION OF SIDEWALK, CURB AND GUTTER ALONG CERTAIN STREETS IN THE CITY OF MODESTO. (LOTS 15 AND 16, BLOCK 419, AT 202 MAPLE STREET - Silas W. Green)

WHEREAS, Chapter 27 of Part 3 of Division 7 of the Streets and Highways Code of the State of California establishes a procedure pursuant to which the construction of sidewalk, curb and gutter may be required, and

WHEREAS, in accordance with Section 5876 of the Streets and Highways Code, the Superintendent of Streets finds that sidewalks, curbs and gutters have been constructed, or construction has been guaranteed, in front of the properties constituting more than fifty per cent (50%) of the street frontage of Block 419, Maple Street

NOW, THEREFORE, BE IT RESOLVED by the Council of the City of Modesto as follows:

SECTION 1. The Superintendent of Streets is hereby directed to notify the owners of record of the properties described as follows:

All that real property in the City of Modesto, County of Stanislaus, State of California, described as follows:

Lots 15 and 16 of Block 419 in the CITY OF MODESTO as per map filed December 21, 1942 in Volume 15 of Maps, Stanislaus County Records.

to construct or cause to be constructed sidewalk, curb and gutter
along the street frontage of the property/properties hereinabove
described, all of said construction to be in accordance with City
of Modesto standards for such construction work.

SECTION 2. The 2nd day of January, 1968, at
4:15 o'clock P.M., in the Council Chambers, located in the
City Hall, 801 Eleventh Street, Modesto, California, is set as the
time and place where the Council will hear and pass upon objections
or protests, if any, which may be raised by any property owner or
other interested persons relating to the proposed work.

SECTION 3. The Superintendent of Streets is hereby
authorized to implement the provisions of this resolution in
accordance with the procedure contained in Chapter 27, Part 3,
Division 7 of the Streets and Highways Code of the State of
California.

The foregoing resolution was introduced at a regular
meeting of the Council of the City of Modesto held on the 18th
day of December, 1967, by Councilman Smith,
who moved its adoption, which motion being duly seconded by
Councilman Shastid, was upon roll call carried and the
resolution adopted by the following vote:

AYES: Councilmen: Mitchell, Robinson, Shastid, Simon,
Smith, Mayor Davies
NOES: Councilmen: None
ABSENT: Councilmen: Hughes

ATTEST: W. T. Chynoweth
W. T. CHYNOWETH, City Clerk

(SEAL)

APPROVED AS TO DESCRIPTION:

BY Paul [Signature]
Public Works Department

MODESTO CITY COUNCIL
RESOLUTION NO. 67-1049

A RESOLUTION INSTRUCTING THE SUPERINTENDENT OF
STREETS TO GIVE NOTICE REQUIRING CONSTRUCTION OF
SIDEWALK ALONG CERTAIN
STREETS IN THE CITY OF MODESTO. (PORTIONS OF
LOTS 9 AND 10, BLOCK 6067, AT 1438 ROOSEVELT
DRIVE - R. W. Stewart)

WHEREAS, Chapter 27 of Part 3 of Division 7 of the Streets
and Highways Code of the State of California establishes a procedure
pursuant to which the construction of sidewalk
may be required, and

WHEREAS, in accordance with Section 5876 of the Streets
and Highways Code, the Superintendent of Streets finds that
sidewalks have been constructed, or construc-
tion has been guaranteed, in front of the properties constituting
more than fifty per cent (50%) of the street frontage of
Block 6067, Roosevelt Drive

NOW, THEREFORE, BE IT RESOLVED by the Council of the City
of Modesto as follows:

SECTION 1. The Superintendent of Streets is hereby
directed to notify the owners of record of the properties described
as follows:

All that real property in the City of Modesto, County of Stanislaus,
State of California, described as follows:

Lot 10 and the North 6 feet of Block 6067 of
ROOSEVELT PARK TRACT as per map filed January 13,
1955 in Volume 18 of Maps, Page 18, Stanislaus
County Records.

to construct or cause to be constructed sidewalk
along the street frontage of the property/properties hereinabove
described, all of said construction to be in accordance with City
of Modesto standards for such construction work.

SECTION 2. The 2nd day of January, 1968, at
4:15 o'clock P.M., in the Council Chambers, located in the
City Hall, 801 Eleventh Street, Modesto, California, is set as the
time and place where the Council will hear and pass upon objections
or protests, if any, which may be raised by any property owner or
other interested persons relating to the proposed work.

SECTION 3. The Superintendent of Streets is hereby
authorized to implement the provisions of this resolution in
accordance with the procedure contained in Chapter 27, Part 3,
Division 7 of the Streets and Highways Code of the State of
California.

The foregoing resolution was introduced at a regular
meeting of the Council of the City of Modesto held on the 18th
day of December, 1967, by Councilman Smith,
who moved its adoption, which motion being duly seconded by
Councilman Shastid, was upon roll call carried and the
resolution adopted by the following vote:

- AYES: Councilmen: Mitchell, Robinson, Shastid, Simon, Smith,
Mayor Davies
- NOES: Councilmen: None
- ABSENT: Councilmen: Hughes

ATTEST: W. T. Chynoweth
W. T. CHYNOWETH, City Clerk

(SEAL)

APPROVED AS TO DESCRIPTION:

By [Signature]
Public Works Department

MODESTO CITY COUNCIL
RESOLUTION NO. 67-1050

A RESOLUTION INSTRUCTING THE SUPERINTENDENT OF STREETS TO GIVE NOTICE REQUIRING CONSTRUCTION OF SIDEWALK, CURB AND GUTTER ALONG CERTAIN STREETS IN THE CITY OF MODESTO. (LOTS 21 AND 22, BLOCK 401, ON CALIFORNIA AVENUE - Rue Carley)

WHEREAS, Chapter 27 of Part 3 of Division 7 of the Streets and Highways Code of the State of California establishes a procedure pursuant to which the construction of sidewalk, curb and gutter may be required, and

WHEREAS, in accordance with Section 5876 of the Streets and Highways Code, the Superintendent of Streets finds that sidewalks, curbs and gutters have been constructed, or construction has been guaranteed, in front of the properties constituting more than fifty per cent (50%) of the street frontage of
Block 401, California Avenue

NOW, THEREFORE, BE IT RESOLVED by the Council of the City of Modesto as follows:

SECTION 1. The Superintendent of Streets is hereby directed to notify the owners of record of the properties described as follows:

All that real property in the City of Modesto, County of Stanislaus, State of California, described as follows:

Lots 21 and 22, Block 401 in the CITY OF MODESTO as per map filed December 21, 1942 in Volume 15 of Maps, Stanislaus County Records.

to construct or cause to be constructed sidewalk, curb and gutter along the street frontage of the property/properties hereinabove described, all of said construction to be in accordance with City of Modesto standards for such construction work.

SECTION 2. The 2nd day of January, 1967, at 4:15 o'clock P.M., in the Council Chambers, located in the City Hall, 801 Eleventh Street, Modesto, California, is set as the time and place where the Council will hear and pass upon objections or protests, if any, which may be raised by any property owner or other interested persons relating to the proposed work.

SECTION 3. The Superintendent of Streets is hereby authorized to implement the provisions of this resolution in accordance with the procedure contained in Chapter 27, Part 3, Division 7 of the Streets and Highways Code of the State of California.

The foregoing resolution was introduced at a regular meeting of the Council of the City of Modesto held on the 18th day of December, 1967, by Councilman Smith, who moved its adoption, which motion being duly seconded by Councilman Shastid, was upon roll call carried and the resolution adopted by the following vote:

AYES: Councilmen: Mitchell, Robinson, Shastid, Simon, Smith,
Mayor Davies

NOES: Councilmen: None

ABSENT: Councilmen: Hughes

ATTEST: W. T. Chynoweth
W. T. CHYNOWETH, City Clerk

(SEAL)

APPROVED AS TO DESCRIPTION:

By Paul Jones
Public Works Department

MODESTO CITY COUNCIL
RESOLUTION NO. 67-1051

A RESOLUTION INSTRUCTING THE SUPERINTENDENT OF
STREETS TO GIVE NOTICE REQUIRING CONSTRUCTION OF
SIDEWALK ALONG CERTAIN
STREETS IN THE CITY OF MODESTO. (LOTS 6, 7 AND 8,
BLOCK 339, AT 211 CALIFORNIA AVE. - Mrs. Cora Bowman)

WHEREAS, Chapter 27 of Part 3 of Division 7 of the Streets
and Highways Code of the State of California establishes a procedure
pursuant to which the construction of sidewalk
may be required, and

WHEREAS, in accordance with Section 5876 of the Streets
and Highways Code, the Superintendent of Streets finds that
sidewalks have been constructed, or construc-
tion has been guaranteed, in front of the properties constituting
more than fifty per cent (50%) of the street frontage of
BLOCK 339, California Avenue

NOW, THEREFORE, BE IT RESOLVED by the Council of the City
of Modesto as follows:

SECTION 1. The Superintendent of Streets is hereby
directed to notify the owners of record of the properties described
as follows:

All that real property in the City of Modesto, County of Stanislaus,
State of California, described as follows:

Lots 6, 7 and the east half of 8, Block 339 in the
CITY OF MODESTO as per map filed December 21, 1942
in Volume 15 of Maps, Stanislaus County Records.

to construct or cause to be constructed sidewalk
along the street frontage of the property/properties hereinabove
described, all of said construction to be in accordance with City
of Modesto standards for such construction work.

SECTION 2. The 2nd day of January, 1968, at
4:15 o'clock P.M., in the Council Chambers, located in the
City Hall, 801 Eleventh Street, Modesto, California, is set as the
time and place where the Council will hear and pass upon objections
or protests, if any, which may be raised by any property owner or
other interested persons relating to the proposed work.

SECTION 3. The Superintendent of Streets is hereby
authorized to implement the provisions of this resolution in
accordance with the procedure contained in Chapter 27, Part 3,
Division 7 of the Streets and Highways Code of the State of
California.

The foregoing resolution was introduced at a regular
meeting of the Council of the City of Modesto held on the 18th
day of December, 1967, by Councilman Smith,
who moved its adoption, which motion being duly seconded by
Councilman Shastid, was upon roll call carried and the
resolution adopted by the following vote:

AYES: Councilmen: Mitchell, Robinson, Shastid, Simon, Smith,
Mayor Davies
NOES: Councilmen: None
ABSENT: Councilmen: Hughes

ATTEST: W. T. Chynoweth
W. T. CHYNOWETH, City Clerk

(SEAL)

APPROVED AS TO DESCRIPTION:

By Frank W. [Signature]
Public Works Department

MODESTO CITY COUNCIL
RESOLUTION NO. 67-1052

A RESOLUTION INSTRUCTING THE SUPERINTENDENT OF
STREETS TO GIVE NOTICE REQUIRING CONSTRUCTION OF
SIDEWALK, CURB AND GUTTER ALONG CERTAIN
STREETS IN THE CITY OF MODESTO. (LOTS 8, 9 AND 10,
BLOCK 339, AT 217 CALIFORNIA AVENUE - Everett Bowman)

WHEREAS, Chapter 27 of Part 3 of Division 7 of the Streets
and Highways Code of the State of California establishes a procedure
pursuant to which the construction of sidewalk, curb and gutter
may be required, and

WHEREAS, in accordance with Section 5876 of the Streets
and Highways Code, the Superintendent of Streets finds that
sidewalks, curbs and gutters have been constructed, or construc-
tion has been guaranteed, in front of the properties constituting
more than fifty per cent (50%) of the street frontage of
Block 339, California Avenue

NOW, THEREFORE, BE IT RESOLVED by the Council of the City
of Modesto as follows:

SECTION 1. The Superintendent of Streets is hereby
directed to notify the owners of record of the properties described
as follows:

All that real property in the City of Modesto, County of Stanislaus,
State of California, described as follows:

Lots 9, 10 and the west half of 8, Block 339 in the
CITY OF MODESTO as per map filed December 21, 1942
in Volume 15 of Maps, Stanislaus County Records.

to construct or cause to be constructed sidewalk, curb and gutter
along the street frontage of the property/properties hereinabove
described, all of said construction to be in accordance with City
of Modesto standards for such construction work.

SECTION 2. The 2nd day of January, 1968, at
4:15 o'clock P.M., in the Council Chambers, located in the
City Hall, 801 Eleventh Street, Modesto, California, is set as the
time and place where the Council will hear and pass upon objections
or protests, if any, which may be raised by any property owner or
other interested persons relating to the proposed work.

SECTION 3. The Superintendent of Streets is hereby
authorized to implement the provisions of this resolution in
accordance with the procedure contained in Chapter 27, Part 3,
Division 7 of the Streets and Highways Code of the State of
California.

The foregoing resolution was introduced at a regular
meeting of the Council of the City of Modesto held on the 18th
day of December, 1967, by Councilman Smith,
who moved its adoption, which motion being duly seconded by
Councilman Shastid, was upon roll call carried and the
resolution adopted by the following vote:

AYES: Councilmen: Mitchell, Robinson, Shastid, Simon, Smith,
Mayor Davies
NOES: Councilmen: None
ABSENT: Councilmen: Hughes

ATTEST: W. T. Chynoweth
W. T. CHYNOWETH, City Clerk

(SEAL)

APPROVED AS TO DESCRIPTION:

By Paul Kwoedz
Public Works Department

MODESTO CITY COUNCIL
RESOLUTION NO. 67-1053

A RESOLUTION ACCEPTING IMPROVEMENTS IN NORTHVIEW PARK SUBDIVISION
AND AUTHORIZING CITY CLERK TO FILE NOTICE OF COMPLETION

WHEREAS, Charles M. Gargotto, subdivider of Northview Park Sub-
division, has completed the improvements in Northview Park Subdivision;
and

WHEREAS, the Director of Public Works in a memorandum dated
December 14, 1967 has stated that all work required by the subdivision
agreement for Northview Park Subdivision has been completed to the
satisfaction of the Public Works Department; and

WHEREAS, all improvements were completed prior to the filing of
the final map, and no performance bond guaranteeing improvements was
required; and

WHEREAS, the Director of Public Works has indicated that it
would be in order for the City Council to accept the improvements
as complete and to authorize the City Clerk to file a notice of
completion.

NOW, THEREFORE, BE IT HEREBY RESOLVED by the Council of the City
of Modesto:

1. That the improvements in Northview Park Subdivision be, and
they are hereby accepted;
2. That the City Clerk be, and he is hereby authorized to file
a notice of completion covering the completion of improvements in
Northview Park Subdivision.


The foregoing resolution was introduced at a regular meeting of
the Council of the City of Modesto held on the 18th day of December,
1967, by Councilman Smith , who moved its adoption, which motion
being duly seconded by Councilman Shastid , was upon roll call
carried and the resolution adopted by the following vote:

AYES: Councilmen: Mitchell, Robinson, Shastid, Simon, Smith,
Mayor Davies

NOES: Councilmen: None

ABSENT: Councilmen: Hughes

ATTEST:


W. T. CHYNOWETH, City Clerk

MODESTO CITY COUNCIL
RESOLUTION NO. 67- 1054

**A RESOLUTION WITHDRAWING CERTAIN DESCRIBED
TERRITORY FROM THE WOODLAND AVENUE FIRE
PROTECTION DISTRICT.**

WHEREAS, a portion of the Woodland Avenue Fire Protection District was annexed to the City of Modesto during the year 1967, and officially became part of the City, as hereinafter set forth:

NAME OF ANNEXATION	ADOPTED BY	DATE ADOPTED	DATE OFFICIALLY BECAME PART OF CITY
North 99 No. 2 Addition	Ordinance No. 827-C.S. (Amended by Ordinance No. 830-C.S.)	4/24/67 (5/22/67)	4/26/67
McWilliams Addition	Resolution No. 67-492	6/19/67	6/26/67
Davis Park No. 2 Addition	Resolution No. 67-943	11/13/67	11/16/67

WHEREAS, the Health and Safety Code of the State of California provides that whenever any portion of such a District is included within a city by reason of annexation, such portion may be withdrawn from the District by the filing with the State Board of Equalization, the governing body of the District, and the County Assessor of copies of a resolution of the legislative body of the city, describing the included portion, and declaring such portion withdrawn, and

WHEREAS, it is to the best interests of the residents in the area of said Fire Protection District which has been annexed to the City that the area be withdrawn from said Fire Protection District and provided fire prevention and fire fighting services by the City,

NOW, THEREFORE, BE IT RESOLVED by the Council of the City of Modesto that the territory, the descriptions of which are attached hereto, be withdrawn from the boundaries of the Woodland Avenue Fire Protection District.

BE IT FURTHER RESOLVED that the City Clerk be, and he is hereby directed to file a certified copy of this resolution with the State Board of Equalization, the governing body of said Fire Protection District, and the Assessor of Stanislaus County.

The foregoing resolution was introduced at a regular meeting of the Council of the City of Modesto held on the 18th day of December, 1967, by Councilman Smith, who moved its adoption, which motion being duly seconded by Councilman Shastid, was upon roll call carried and the resolution adopted by the following vote:

AYES: Councilmen: Mitchell, Robinson, Shastid, Simon, Smith,
Mayor Davies

NOES: Councilmen: None

ABSENT: Councilmen: Hughes

ATTEST: W. T. Chynoweth
W. T. CHYNOWETH, City Clerk

(SEAL)

APPROVED AS TO FORM:

By Elwyn L. Johnson
ELWYN L. JOHNSON, City Attorney

APPROVED AS TO DESCRIPTION:

By Paul Woods
Public Works Department
12-14-67

NORTH 99 NO. 2 ADDITION

All that real property in the State of California, County of Stanislaus, being a portion of the Northwest quarter of Section 19, Township 3 South, Range 9 East, Mount Diablo Base and Meridian, described as follows:

Commencing at a point on the existing City Limits as established by the most Westerly line of the NORTH 99 ADDITION, as per description filed June 28, 1966, as Instrument 23028, Stanislaus County Records, said point being the Northwest corner of Section 19; thence along the existing City Limits and the Western line of Section 19, South $0^{\circ} 25'$ East, 10.69 feet, to its intersection with the center line of a Public Road known as West Orangeburg Avenue and the true point of beginning; thence continuing along the existing City Limits the following courses:

Thence along the center line of West Orangeburg Avenue, South $83^{\circ} 30' 50''$ East, 24.30 feet; thence continuing along said center line on a tangent curve concave to the Southwest, having a Radius of 300.00 feet, a Central Angle of $48^{\circ} 27' 51''$ and an Arc Length of 253.76 feet, to its intersection with the center line of a Public Road known as Evergreen Road; thence along said center line, North $54^{\circ} 57' 01''$ East, 111.80 feet; thence continuing along said center line on a tangent curve concave to the Southeast, having a Radius of 379.85 feet, a Central Angle of $35^{\circ} 41' 29''$ and an Arc Length of 236.62 feet, to its intersection with the Northern line of Section 19; thence along said section line, South $89^{\circ} 21' 30''$ East, 509.79 feet; thence South $0^{\circ} 33' 30''$ East, 318.48 feet; thence North $89^{\circ} 21' 30''$ West, 151.00 feet; thence South $0^{\circ} 33' 30''$ East, 701.39 feet; thence North $89^{\circ} 42' 15''$ West, 323.42 feet, to a point on the Eastern line of the California State Freeway, U. S. 99; thence along said Eastern line, South $43^{\circ} 21'$ East, 421.69 feet, and South $48^{\circ} 01' 45''$ East, 236.12 feet; thence across said Freeway, South $0^{\circ} 41'$ East, 329.99 feet, to a point on the Western line of said Freeway; thence along said Western line, the following courses: North $32^{\circ} 02' 43''$ West, 156.09 feet; thence North $42^{\circ} 06' 46''$ West, 324.15 feet; thence North $43^{\circ} 21'$ West, 300.00 feet; thence South $46^{\circ} 35' 42''$ West, 48.01 feet; thence along a Radial line, South $79^{\circ} 39' 39''$ West, 84.00 feet; thence along a curve concave to the Southwest, the center of which bears South $79^{\circ} 39' 39''$ West, having a Radius of 552.00 feet, a Central Angle of $28^{\circ} 13' 51''$ and an Arc Length of 271.98 feet; thence North $38^{\circ} 31' 39''$ West, 229.08 feet; thence North $44^{\circ} 47' 32''$ West, 95.51 feet; thence North $48^{\circ} 41' 21''$ West, 151.77 feet, to a point on the Western line of Section 19; thence along the Western line of Section 19, North $0^{\circ} 25'$ West, 677.05 feet, to the point of beginning, containing 24.429 Acres, more or less.

McWILLIAMS ADDITION

All that real property in the State of California, County of Stanislaus, Section 19, Township 3 South, Range 9 East, Mount Diablo Base and Meridian, being a portion of Lot 5 of the McDONALD TRACT, as per map filed April 30, 1903, in Volume 1 of Maps, Page 49, Stanislaus County Records, described as follows:

Beginning at a point on the existing City Limits as established by the Southeastern corner of the CAMPUS EDGE ADDITION (71) as per description filed July 24, 1956, as Instrument 20020, Stanislaus County Records, said point also being on the Western line of the NORTHWEST ADDITION (44) as per description filed December 10, 1951, as Instrument 28406, Stanislaus County Records, and the center line of a 60 foot public road known as Carver Road; thence along the existing City Limits and the Western line of the Northwest Addition, South 0° 02' West, 400.31 feet, to a point on the Easterly extension of the Southern line of property conveyed to McWilliams Enterprises, Inc., by Deed recorded February 27, 1961, as Instrument 5879, Stanislaus County Records; thence along said extension and the Southern line of said McWilliams Enterprises, Inc., property, North 89° 39' 30" West, 470.70 feet, to the Western line of said property; thence along the Western line of said McWilliams Enterprises, Inc., property, North 1° 03' 30" West, 400.42 feet, to the Northern line of said property and a point on the Southern line of the Campus Edge Addition; thence along the existing City Limits and the Campus Edge Addition, South 89° 39' 30" East, 478.33 feet, to the point of beginning, containing 4.361 Acres, more or less.

DAVIS PARK NO. 2 ADDITION

All that real property in the State of California, County of Stanislaus, Section 8, Township 3 South, Range 9 East, Mount Diablo Base and Meridian, described as follows:

Beginning at a point on the existing City Limits as established by the Northeastern corner of the DAVIS PARK ADDITION (168), as per description filed October 19, 1964, as Instrument 41436, Stanislaus County Records, said point being on the Eastern line of the Tidewater Southern Railway Company right of way at its intersection with the South line of Section 8, said South line being the center line of a 60 foot public road known as Rumble Road; thence along the boundary of Davis Park Addition, North 88° 59' West, 944.94 feet, and North 0° 54' West 20.01 feet, to the Southeastern corner of the NEIGHBORHOOD CHURCH ADDITION (118) as per description filed February 2, 1961, as Instrument 3513, Stanislaus County Records; thence along the existing City Limits and the Eastern line of said Addition, North 0° 54' West, 1279.59 feet, to the Northeastern corner of said Addition and a southwestern corner of the NORTHLAND ESTATES ADDITION (147) as per description filed February 5, 1963, as Instrument 4469, Stanislaus County Records, said point being on the Southern line of a 40 foot public road known as Woodrow Avenue; thence along the existing City Limits and the boundary of said Addition, the following bearings and distances: along the Southern line of Woodrow Avenue, South 89° 09' 30" East, 914.64 feet, to a point on the North-South quarter section line of Section 8; along said quarter section line, South 0° 54' 30" East, 1.26 feet, to the Southern line of Woodrow Avenue; along the Southern line of Woodrow Avenue, South 89° 05' East, 30.02 feet, to a point on the Eastern line of the Tidewater Southern Railway right of way; along said Eastern right of way line, South 0° 54' 30" East, 640.73 feet, to the most Southerly boundary line of the Northland Estates Addition; thence leaving the existing City Limits and continuing along the Eastern line of the Tidewater Southern Railway right of way, South 0° 54' 30" East, 660.46 feet, to the point of beginning, containing 28.204 Acres, more or less.

MODESTO CITY COUNCIL
RESOLUTION NO. 67- 1055

**A RESOLUTION WITHDRAWING CERTAIN DESCRIBED
TERRITORY FROM THE MCHENRY - DRY CREEK FIRE
PROTECTION DISTRICT IN STANISLAUS COUNTY.**

WHEREAS, a portion of the McHenry-Dry Creek Fire Protection District in Stanislaus County was annexed to the City of Modesto during the year 1967, and officially became part of the City, as hereinafter set forth:

NAME OF ANNEXATION	ADOPTED BY	DATE ADOPTED	DATE OFFICIALLY BECAME PART OF CITY
Woodrow No. 2 Addition	Ordinance No. 838-C.S.	6/26/67	6/29/67
El Vecino No. 3 Addition	Resolution No. 67-579	7/10/67	7/17/67
Downey Park No. 4 Addition	Resolution No. 67-645	8/7/67	8/14/67
Coffee No. 2 Addition	Resolution No. 67-651	8/7/67	8/14/67
Sunrise Addition	Ordinance No. 852-C.S.	9/5/67	9/11/67

WHEREAS, the Health and Safety Code of the State of California provides that whenever any portion of such a District is included within a city by reason of annexation, such portion may be withdrawn from the District by the filing with the State Board of Equalization, the governing body of the District, and the County Assessor of copies of a resolution of the legislative body of the city, describing the included portion, and declaring such portion withdrawn, and

WHEREAS, it is to the best interests of the residents in the area of said Fire Protection District which has been annexed to the City that the area be withdrawn from said Fire Protection District and provided fire prevention and fire fighting services by the City,

NOW, THEREFORE, BE IT RESOLVED by the Council of the City of Modesto that the territory, the descriptions of which are attached hereto, be withdrawn from the boundaries of the McHenry-Dry Creek Fire Protection District in Stanislaus County.

BE IT FURTHER RESOLVED that the City Clerk be, and he is hereby directed to file a certified copy of this resolution with the State Board

of Equalization, the governing body of said Fire Protection, and the Assessor of Stanislaus County.

The foregoing resolution was introduced at a regular meeting of the Council of the City of Modesto held on the 18 day of December, 1967, by Councilman Smith, who moved its adoption, which motion being duly seconded by Councilman Shastid, was upon roll call carried and the resolution adopted by the following vote:

AYES: Councilmen: Mitchell, Robinson, Shastid, Simon, Smith,
Mayor Davies

NOES: Councilmen: None

ABSENT: Councilmen: Hughes

ATTEST: W. T. Chynoweth
W. T. CHYNOWETH, City Clerk

(SEAL)

APPROVED AS TO FORM:

By Elwyn L. Johnson
ELWYN L. JOHNSON, City Attorney

APPROVED AS TO DESCRIPTION:

By Frank Wood
Public Works Department
12-14-67

WOODROW NO. 2 ADDITION

All that real property in the State of California, County of Stanislaus, Section 8, Township 3 South, Range 9 East, Mount Diablo Base and Meridian, described as follows:

Beginning at a point on the existing City Limits as established by Southeastern corner of the WOODROW ADDITION (174), as per description filed March 23, 1965, as Instrument 11330, Stanislaus County Records, said point being on the Northern line of the NORTH WOOD ESTATES ADDITION (156), as per description filed May 14, 1963, as Instrument 18497, Stanislaus County Records, and on a line parallel with and 20 feet, measured at right angles, Southerly from the center line of Woodrow Avenue and the East-West quarter quarter section line of Section 8; thence along the existing City Limits and the Eastern line of the Woodrow Addition, North $1^{\circ} 13'$ West, 888.80 feet, to the Northeastern corner of the Woodrow Addition; thence along the Easterly extension of the Northern line of the Woodrow Addition, South $89^{\circ} 35'$ East, 251.70 feet; thence South $1^{\circ} 20'$ East, 889.22 feet, to a point on the quarter quarter section line and the Northern line of the North Wood Estates; thence along said Northern line and the existing City Limits, North $89^{\circ} 30'$ West, 253.52 feet, containing 5.155 Acres, more or less.

March 28, 1967

EL VECINO NO. 3 ADDITION

All that real property in the State of California, County of Stanislaus, Section 21, Township 3 South, Range 9 East, Mount Diablo Base and Meridian, described as follows:

Beginning at a point on the existing City Limits as established by the Southwestern corner of the YORKSHIRE ADDITION (90), as per description filed March 11, 1959, as Instrument 6961, Stanislaus County Records, said point being on the Eastern line of a 40 foot public road known as El Vecino Avenue; thence along the existing City Limits and said Eastern line, North $0^{\circ} 39' 30''$ West, 330.10 feet, to a point on the Easterly extension of the Northern line of property conveyed to Bill LoConte and Joe V. LoConte, by Deed recorded November 2, 1964, as Instrument 43384, Stanislaus County Records; thence along said extension and Northern line, North $89^{\circ} 44' 52''$ West, 680.48 feet, to a point on the Eastern line of the John Muir Heights subdivision, as per map filed April 13, 1953, in Volume 17 of Maps, Page 54, Stanislaus County Records; thence along said Eastern line, South $0^{\circ} 39' 50''$ East, 329.44 feet, to a point on the center line of a 60 foot public road known as Edison Avenue as shown on said map of John Muir Heights; thence along the Easterly extension of said center line, South $89^{\circ} 41' 32''$ East, 680.45 feet, to the point of beginning, containing 5.151 Acres, more or less.

DOWNEY PARK NO. 4 ADDITION

All that real property in the State of California, County of Stanislaus, being a portion of the Northeast quarter of Section 21, Township 3 South, Range 9 East, Mount Diablo Base and Meridian, described as follows:

Beginning at a point on the existing City Limits, as established by the Northeastern corner of the ZLAB SUBDIVISION NO. 2 ADDITION (83), as per description filed October 20, 1958, as Instrument 26117, Stanislaus County Records; thence along the existing City Limits and the Northern line of ZLAB SUBDIVISION NO. 2 ADDITION, said line being the Northern line of Lot 11 of the Rice Colony, as recorded in Volume 1 of Maps, Page 54, Stanislaus County Records, North $89^{\circ} 42'$ West, 634.65 feet, to the Northeastern corner of the YORKSHIRE ADDITION (90), as per description filed March 11, 1959, as Instrument 6961, Stanislaus County Records, said point being the Southeastern corner of the EL VECINO ADDITION (115), as per description filed December 29, 1960, as Instrument 36791, Stanislaus County Records; thence continuing along existing City Limits and along the Eastern line of said EL VECINO ADDITION North $0^{\circ} 40'$ West, 198.00 feet, to the Southeastern corner of the El Vecino Gardens Subdivision, as per map filed May 8, 1951, in Volume 17 of Maps, Page 21, Stanislaus County Records; thence leaving the existing City Limits and along the said Eastern line of El Vecino Gardens, North $0^{\circ} 40'$ West, 131.67 feet, to the Southwestern corner of El Vecino Gardens No. 2, as per map filed in Volume 17 of Maps, Page 35, Stanislaus County Records; thence along the South line of said El Vecino Gardens No. 2, South $89^{\circ} 41' 50''$ East, 660.04 feet, to the center line of a fifty foot public road known as Coffee Road and a point on the Western line of DOWNEY PARK NO. 2 ADDITION, as per description filed May 3, 1966, as Instrument 15774, Stanislaus County Records; thence along said Western line of DOWNEY PARK NO. 2 ADDITION (188), South $0^{\circ} 36'$ East, 329.63 feet, to the quarter section corner common to Sections 21 and 22; thence continuing along said boundary of DOWNEY PARK NO. 2 ADDITION, North $89^{\circ} 42'$ West, 25.00 feet, to the point of beginning, containing 4.993 acres, more or less.

All that real property in the State of California, County of Stanislaus, Section 16, Township 3 South, Range 9 East, Mount Diablo Base and Meridian, described as follows:

Beginning at a point on the existing City Limits as established by the Northeastern corner of the COFFEE ADDITION (191), as per description filed June 14, 1966, as Instrument 21017, Stanislaus County Records, said point being the intersection of the center lines of a 50 foot public road known as Coffee Road and a 40 foot public road known as Norwegian Avenue; thence along the center line of Norwegian Avenue, the existing City Limits and the Northern line of the Coffee Addition, North $88^{\circ} 39'$ West, 738.62 feet, to the Northwestern corner of the Coffee Addition; thence continuing along the center line of Norwegian Avenue, North $88^{\circ} 39'$ West, 65.24 feet, to a point on the Southerly extension of the Eastern line of property conveyed to Lila W. Murray by Deed recorded March 28, 1958, as Instrument 8030, Stanislaus County Records; thence along said extension and the Eastern line of said Murray property, North $0^{\circ} 01'$ West, 615.57 feet, to the Northeastern corner of the Murray property and a point on the existing City Limits as established by the Southern line of the ATHENS ADDITION (141), as per description filed November 19, 1962, as Instrument 43543, Stanislaus County Records; thence along the existing City Limits and the Southern line of the Athens Addition, South $88^{\circ} 38'$ East, 779.04 feet, to the Southeastern corner of the Athens Addition and a point on the Western boundary of the SHERWOOD MEADOWS NO. 2 ADDITION (178), as per description filed July 13, 1965, as Instrument 27284, Stanislaus County Records; thence along said Western boundary, South $88^{\circ} 38'$ East, 25.00 feet, to the center line of Coffee Road; thence continuing along said Western boundary and said center line, South 615.32 feet, to the point of beginning, containing 11.356 Acres, more or less.

All that real property in the State of California, County of Stanislaus, being a portion of Section 21, Township 3 South, Range 9 East, Mount Diablo Base and Meridian, described as follows:

Beginning at a point on the existing City Limits as established by the Northwestern corner of the FAIR ADDITION (151), as per description filed February 8, 1963, as Instrument 5123, Stanislaus County Records, said point being Southerly 20.00 feet and Westerly 25.00 feet from the West quarter corner of Section 21, and also being the intersection of the Westerly extension of the Southern line of 40 foot East Roseburg Avenue and a line which is parallel with and 25.00 feet, measured at right angles, Westerly from the West line of Section 21 and the center line of 86 foot McHenry Avenue; thence along said parallel line and the existing City Limits as established by the Eastern line of the NORTH CENTRAL ADDITION (49), as per description filed July 15, 1953, as Instrument 17507, Stanislaus County Records, North $0^{\circ} 56'$ West, 350.33 feet to the Southwestern corner of the HELM ADDITION (142), as per description filed December 13, 1962, as Instrument 46565, Stanislaus County Records; thence along the existing City Limits on the Southern line of said Helm Addition, South $89^{\circ} 48' 35''$ East, 674.85 feet to the Southeastern corner of the Helm Addition; thence leaving the City Limits and along lines established by the MENSINGER TRACT NO. 4, as per map filed August 1, 1946, in Volume 14 of Maps, Page 68, Stanislaus County Records, the following bearings and distances: South $89^{\circ} 48' 35''$ East, 10.00 feet to the Western line of a 10 foot alley in Block 1130; thence along the Western line of said alley, South $0^{\circ} 56' 45''$ East, 235.00 feet to the Westerly extension of the Northern line of Lot 2 of Block 1130; thence along said Northern line and its Westerly and Easterly extensions, South $89^{\circ} 48' 35''$ East, 162.43 feet to the center line of 60 foot Collier Avenue; thence along said center line, South $0^{\circ} 55' 35''$ East, 0.22 feet to the Westerly extension of the Northern line of the South half of Lot 27 in Block 1128; thence along said Westerly extension and the Northern line, South $89^{\circ} 49'$ East, 152.50 feet to the Western line of a 20 foot alley in Block 1128; thence along said Western line of the alley, North $0^{\circ} 55' 35''$ West, 10.00 feet to the Westerly extension of the Northern line of Lot 22 in Block 1128; thence along said Northern line and its westerly and Easterly extensions, South $89^{\circ} 49'$ East, 172.50 feet to the center line of 60 foot Trombetta Avenue; thence along said center line, South $0^{\circ} 55' 35''$ East, 12.50 feet to the Westerly extension of the Northern line of the South half of Lot 22 in Block 1127; thence along said Westerly extension and said Northern line, South $89^{\circ} 49'$ East, 152.44 feet to the Western line of a 20 foot alley in Block 1127; thence along said Western line and the Western line of the alley in Block 1136, North $0^{\circ} 54'$ West, 1013.13 feet; thence leaving the Mensinger Tract No. 4 and along the Westerly extension and the Northern line of the South half of Lot 2 of the SUBDIVISION OF LOTS 21 AND 22 OF THE MENSINGER COLONY, as per map filed April 15, 1927, in Volume 11 of Maps, Page 2, Stanislaus County Records, South $89^{\circ} 48'$ East, 350.70 feet to the Eastern line of said Lot 2; thence along the Eastern line of Lot 2, said line also being the Western line of Lot 24 of the MENSINGER COLONY, as per map filed May 18, 1909, in Volume 4 of Maps, Page 25, Stanislaus County Records, North $0^{\circ} 54'$ West, 214.45 feet to the Northern line of Lot 24; thence along the Northern line of Lots 24, 25 and 28, said line being the Northern line of the South half of the Northwest quarter of Section 21 and the center line of 50 foot East Orangeburg Avenue, South $89^{\circ} 48'$ East, 793.33 feet to a line which is parallel with and 197.00 feet, measured at right angles, Westerly from the Eastern line of Lot 28; thence along said parallel line, South $0^{\circ} 49'$ East, 306.11 feet to a line which is parallel with and 306.11 feet, measured at right angles, Southerly from the Northern line of Lot 28; thence along said parallel line, South $89^{\circ} 48'$ East, 32.00 feet to a line which is parallel with and 165.00 feet, measured at right angles, Westerly from the Eastern line of Lot 28;

thence along said parallel line, South $0^{\circ} 49'$ East, 213.44 feet to a line which is parallel with and 140.00 feet, measured at right angles, Northerly from the Southern line of Lot 28; thence along said parallel line, South $89^{\circ} 48'$ East, 165.00 feet to the Eastern line of Lot 28, said Eastern line being the North-South quarter section line of Section 21; thence along the Eastern line of Lot 28 and the quarter section line, South $0^{\circ} 48' 30''$ East, 140.00 feet to the Southeastern corner of Lot 28 and the center line of 50 foot Dawn Drive as shown on the map of SUNRISE HOMES, as per map filed June 25, 1945, in Volume 14 of Maps, Page 36, Stanislaus County Records; thence along the center line of Dawn Drive, South $89^{\circ} 45' 10''$ East, 660.84 feet to the center line of 60 foot Sarah Avenue, said line being the Eastern line of the West half of the Southwest quarter of the Northeast quarter of Section 21; thence along said center line, South $0^{\circ} 40' 20''$ East, 8.57 feet to the Westerly extension of the Northern line of Lot 13 of Block 1142, as shown on the map of the SUTTER SCHOOL TRACT, as per map filed July 20, 1949, in Volume 16 of Maps, Page 60, Stanislaus County Records; thence along said Northern line and its Westerly and Easterly extensions, North $89^{\circ} 08' 40''$ East, 177.00 feet to the Eastern line of a 20 foot alley in Block 1142; thence along said Eastern line and the Western line of Lot 12 of Block 1142, North $0^{\circ} 40' 20''$ West, 162.62 feet to the Northwestern line of Lot 11; thence along the Northwestern line of Lots 11, 10, 9, 8 and the Western 19.32 feet of Lot 7, North $50^{\circ} 25'$ East, 239.32 feet; thence along the Northwestern line of the Eastern 35.70 feet of Lot 7 and all of Lot 6, North $51^{\circ} 39' 30''$ East, 90.71 feet to the Northeastern line of Lot 6; thence along said Northeastern line of Lot 6 and its Southeasterly extension, South $39^{\circ} 35'$ East, 183.20 feet to the Southeastern line of Badgley Drive; thence along said Southeastern line, South $50^{\circ} 25'$ West, 6.96 feet to the Northeastern corner of Lot 12 of Block 1121 of the Sutter School Tract; thence along the Northeastern line of Lot 12, South $39^{\circ} 35'$ East, 113.79 feet to the Southeastern corner of Lot 12 and the Southwestern corner of Lot 13, said point being on the Northwestern line of the Modesto Irrigation District Lateral Number 4; thence along the Southeastern line of Lot 13 and the Northwestern line of said Lateral Number 4, North $49^{\circ} 30' 40''$ East, 58.10 feet to the center line of 40 foot El Vecino Avenue, said line being the Eastern line of the Southwest quarter of the Northeast quarter of Section 21; thence along said quarter quarter section line, South $0^{\circ} 39' 30''$ East, 156.26 feet to a point on the Southeastern line of Lateral Number 4, said point being on the existing City Limits as established by the Northern corner of the EL VECINO NO. 2 ADDITION (182), as per description filed September 28, 1965, as Instrument 37540, Stanislaus County Records; thence along the Southeastern line of Lateral Number 4 and the existing City Limits, South $49^{\circ} 30' 40''$ West, 860.10 feet to the Western line of said El Vecino No. 2 Addition; thence leaving the City Limits and continuing along the Southeastern line of Lateral Number 4, South $49^{\circ} 30' 40''$ West, 507.57 feet, and South $39^{\circ} 59' 40''$ West, 445.99 feet to a point on the Western line of 40 foot Sunrise Avenue, said line being 20.00 feet Westerly from the North-South quarter section line of Section 21, and said point being on the existing City Limits as established by the Northeastern corner of the JOHN MUIR PARK TRACT ADDITION (10), as per description filed January 20, 1941, as Instrument 886, Stanislaus County Records; thence along the existing City Limits and the John Muir Park Tract Addition the following bearings and distances: South $89^{\circ} 21' 40''$ West, 158.12 feet to the Northwestern line of Lateral Number 4; South $40^{\circ} 15' 34''$ West, 890.36 feet; South $88^{\circ} 12' 15''$ West, 544.37 feet; South $0^{\circ} 53' 15''$ East, 10.00 feet on the center line of 60 foot Kimble Street; thence along the existing City Limits as established by the LESLIEHUGH TRACT, BLOCK 624 ADDITION (19), as per description filed August 11, 1948, as Instrument 16775, Stanislaus County Records, South $88^{\circ} 12' 15''$ West,

536.50 feet; thence along the existing City Limits as established by the O'SHEA ADDITION (105), as per description filed January 21, 1960, as Instrument 1679, Stanislaus County Records, South 88° 12' 15" West, 130.00 feet, and South 0° 53' 15" East, 518.05 feet; thence along the existing City Limits as established by the LESLIEHUGH TRACT ADDITION (7), as per description filed January 3, 1939, as Instrument 3, Stanislaus County Records, South 0° 53' 15" East, 15.00 feet, and North 89° 58' West, 421.14 feet; thence along the existing City Limits as established by the COVELL ADDITION (72), as per description filed August 22, 1956, as Instrument 22580, Stanislaus County Records, North 0° 56' West, 245.28 feet; thence along the existing City Limits as established by the ALLEN ADDITION (101), as per description filed November 10, 1959 as Instrument 32914, Stanislaus County Records, the following bearings and distances: North 0° 56' West, 60.00 feet; North 88° 57' East, 92.00 feet on the Northern line of 60 foot Hintze Avenue; and North 0° 56' West, 125.00 feet; thence along the existing City Limits as established by the FAIR ADDITION (151), as per description filed February 8, 1963, as Instrument 5123, Stanislaus County Records, the following bearings and distances: North 0° 56' West, 100.94 feet; South 88° 50' East, 9.47 feet; North 0° 56' West, 195.47 feet; North 89° 51' West, 119.99 feet; North 0° 56' West, 12326 feet; South 89° 51' East, 69.22 feet on the Northern line of 40 foot East Fairmont Avenue; North 0° 56' West, 360.00 feet; South 89° 51' East, 3.75 feet on the Northern line of 50 foot Corson Avenue; North 0° 56' West, 126.65 feet; North 89° 51' West, 80.65 feet; North 0° 56' West, 176.90 feet; South 89° 51' East, 80.00 feet on the Northern line of 40 foot Palm Avenue; North 0° 56' West, 196.00 feet; North 89° 51' West, 80.00 feet; North 0° 56' West, 98.00 feet; and North 89° 51' West, 237.00 feet on the Southern line of 40 foot East Roseburg Avenue to the point of beginning, containing 128.825 Acres, more or less.

MODESTO CITY COUNCIL
RESOLUTION NO. 67-1056

A RESOLUTION WITHDRAWING CERTAIN DESCRIBED
TERRITORY FROM THE SALIDA FIRE PROTECTION
DISTRICT.

WHEREAS, a portion of the Salida Fire Protection District was annexed to the City of Modesto during the year 1967, and officially became part of the City, as hereinafter set forth:

NAME OF ANNEXATION	ADOPTED BY	DATE ADOPTED	DATE OFFICIALLY BECAME PART OF CITY
-----------------------	------------	-----------------	---

Greenwood Estates No. 2 Addition	Resolution No. 67-491	6/19/67	6/26/67
-------------------------------------	-----------------------	---------	---------

WHEREAS, the Health and Safety Code of the State of California provides that whenever any portion of such a District is included within a city by reason of annexation, such portion may be withdrawn from the District by the filing with the State Board of Equalization, the governing body of the District, and the County Assessor of copies of a resolution of the legislative body of the city, describing the included portion, and declaring such portion withdrawn, and

WHEREAS, it is to the best interests of the residents in the area of said Fire Protection District which has been annexed to the City that the area be withdrawn from said Fire Protection District and provided fire prevention and fire fighting services by the City,

NOW, THEREFORE, BE IT RESOLVED by the Council of the City of Modesto that the territory, the description of which is attached hereto, be withdrawn from the boundaries of the Salida Fire Protection District.

BE IT FURTHER RESOLVED that the City Clerk be, and he is hereby directed to file a certified copy of this resolution with the State Board of Equalization, the governing body of said Fire Protection District, and the Assessor of Stanislaus County.

The foregoing resolution was introduced at a regular meeting of the Council of the City of Modesto held on the 18th day of December, 1967, by Councilman Smith, who moved its adoption, which motion

being duly seconded by Councilman Shastid, was upon roll call carried and the resolution adopted by the following vote:

AYES: Councilmen: Mitchell, Robinson, Shastid, Simon, Smith,
Mayor Davies

NOES: Councilmen: None

ABSENT: Councilmen: Hughes

ATTEST: W. T. Chynoweth
W. T. CHYNOWETH, City Clerk

(SEAL)

APPROVED AS TO FORM:

By Elwyn L. Johnson
ELWYN L. JOHNSON, City Attorney

APPROVED AS TO DESCRIPTION:

By Paul Howard
Public Works Department
6 12-14-61

March 20, 1967

GREENWOOD ESTATES NO. 2 ADDITION

All that real property in the State of California, County of Stanislaus, Section 8, Township 3 South, Range 9 East, Mount Diablo Base and Meridian, described as follows:

Beginning at a point on the existing City Limits as established by the Northeastern corner of the GREENWOOD ESTATES ADDITION (173), as per description filed March 17, 1965, as Instrument 10621, Stanislaus County Records; thence along the existing City Limits, South $0^{\circ} 19' 40''$ West, 870.00 feet; thence South $89^{\circ} 40' 20''$ East, 250.00 feet; thence North $0^{\circ} 19' 40''$ East, 870.00 feet, to a point on the Easterly extension of the Northern line of the Greenwood Estates Addition; thence along said extension, North $89^{\circ} 40' 20''$ West, 250.00 feet, to the point of beginning, containing 4.993 Acres, more or less.

MODESTO CITY COUNCIL
RESOLUTION NO. 67-1057

A RESOLUTION APPROVING RIGHT OF WAY AGREEMENT BETWEEN THE CITY OF MODESTO AND GEORGE W. EISENHUT AND MARY MILDRED EISENHUT RELATING TO DEDICATION OF PROPERTY FOR WIDENING OF YOSEMITE BOULEVARD

BE IT HEREBY RESOLVED by the Council of the City of Modesto that the right of way agreement between the City of Modesto and George W. Eisenhut and Mary Mildred Eisenhut relating to dedication of property for widening of Yosemite Boulevard

be and it is hereby approved. For further particulars, reference is made to a copy of the agreement on file in the office of the City Clerk.

BE IT FURTHER RESOLVED that the City Manager and City Clerk of the City of Modesto be, and they are hereby authorized and directed to execute said right of way agreement on behalf of the City of Modesto.


The foregoing resolution was introduced at a regular meeting of the Council of the City of Modesto held on the 18th day of December , 1967 by Councilman Smith who moved its adoption, which motion being duly seconded by Councilman Shastid was upon roll call carried and the resolution adopted by the following vote:

AYES: Councilmen: Mitchell, Robinson, Shastid, Simon, Smith,
Mayor Davies

NOES: Councilmen: None

ABSENT: Councilmen: Hughes

ATTEST:


W. T. CHYNOWETH, City Clerk

MODESTO CITY COUNCIL
RESOLUTION NO. 67-1058

A RESOLUTION APPROVING RIGHT OF WAY AGREEMENT BETWEEN THE CITY OF MODESTO AND PEARLE T. MANN RELATING TO DEDICATION OF PROPERTY FOR WIDENING OF YOSEMITE BOULEVARD

BE IT HEREBY RESOLVED by the Council of the City of Modesto that the right of way agreement between the City of Modesto and Pearle T. Mann relating to dedication of property for widening of Yosemite Boulevard

be and it is hereby approved. For further particulars, reference is made to a copy of the agreement on file in the office of the City Clerk.

BE IT FURTHER RESOLVED that the City Manager and City Clerk of the City of Modesto be, and they are hereby authorized and directed to execute said right of way agreement on behalf of the City of Modesto.

The foregoing resolution was introduced at a regular meeting of the Council of the City of Modesto held on the 18th day of December , 1967 by Councilman Smith who moved its adoption, which motion being duly seconded by Councilman Shastid was upon roll call carried and the resolution adopted by the following vote:

AYES: Councilmen: Mitchell, Robinson, Shastid, Simon, Smith,
Mayor Davies

NOES: Councilmen: None

ABSENT: Councilmen: Hughes

ATTEST: W. T. Chynoweth
W. T. CHYNOWETH, City Clerk

MODESTO CITY COUNCIL
RESOLUTION NO. 67-1059

A RESOLUTION APPROVING RIGHT OF WAY AGREEMENT BETWEEN THE CITY OF MODESTO AND GLENN E. SCHACH AND VETA I. SCHACH RELATING TO DEDICATION OF PROPERTY FOR WIDENING OF YOSEMITE BOULEVARD

BE IT HEREBY RESOLVED by the Council of the City of Modesto that the right of way agreement between the City of Modesto and Glenn E. Schach and Veta I. Schach relating to dedication of property for widening of Yosemite Boulevard

~~FOR~~

be and it is hereby approved. For further particulars, reference is made to a copy of the agreement on file in the office of the City Clerk.

BE IT FURTHER RESOLVED that the City Manager and City Clerk of the City of Modesto be, and they are hereby authorized and directed to execute said right of way agreement on behalf of the City of Modesto.

The foregoing resolution was introduced at a regular meeting of the Council of the City of Modesto held on the 18th day of December , 1967 by Councilman Smith, who moved its adoption, which motion being duly seconded by Councilman Shastid, was upon roll call carried and the resolution adopted by the following vote:

AYES: Councilmen: Mitchell, Robinson, Shastid, Simon, Smith,
Mayor Davies

NOES: Councilmen: None

ABSENT: Councilmen: Hughes

ATTEST: W. T. Chynoweth
W. T. CHYNOWETH, City Clerk

MODESTO CITY COUNCIL
RESOLUTION NO. 67-1060

A RESOLUTION APPROVING APPROPRIATION TRANSFER OF \$350 FOR CONSTRUCTION OF TRAFFIC SIGNALS AT Mc HENRY AND ROSEBURG AVENUES IN THE CITY OF MODESTO, CALIFORNIA

BE IT HEREBY RESOLVED BY THE COUNCIL of the City of Modesto that the following appropriation transfer(s) be approved:

SPECIAL FUND FOR CAPITAL OUTLAYS 321

FROM: General Reserve (60)	\$350.00
TO: Parking & Traffic Roseburg & McHenry Traffic Signals (6165-56)	\$350.00

For higher than anticipated cost of traffic signals at Mc Henry and Roseburg Avenues in the City of Modesto, California.

The foregoing resolution was introduced at a regular meeting of the Council of the City of Modesto held on the 18th day of December, 1967, by Councilman Smith, who moved its adoption, which motion being duly seconded by Councilman Shastid, was upon roll carried and the resolution adopted by the following vote:

AYES:	Councilmen:	Mitchell, Robinson, Shastid, Simon, Smith, Mayor Davies
NOES:	Councilmen:	None
ABSENT:	Councilmen:	Hughes

ATTEST: W. T. Chynoweth
City Clerk
W. T. CHYNOWETH