

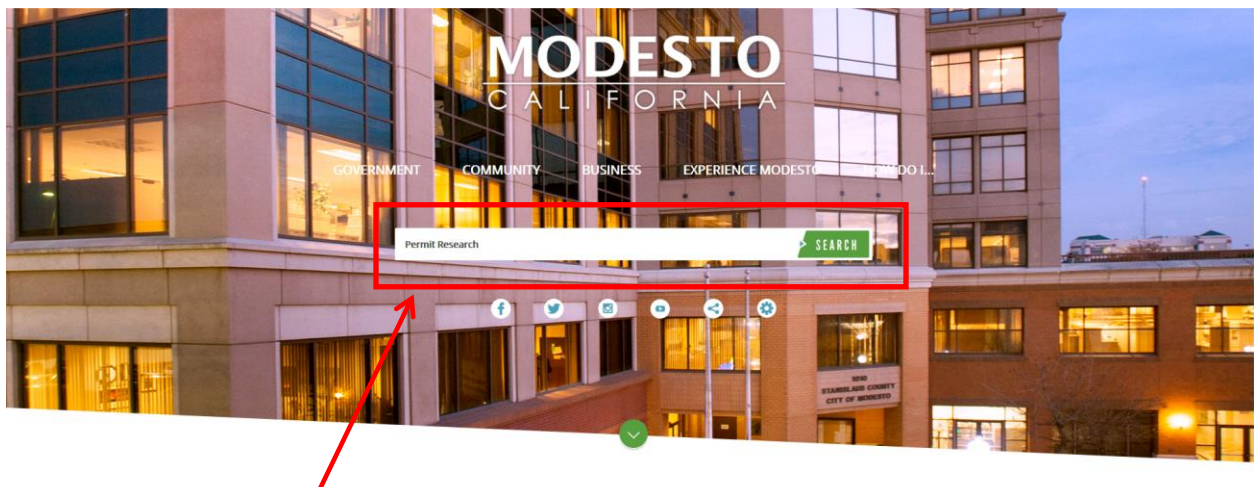


Community & Economic development 1010 Tenth Street, Suite 3100 PO Box 642, Modesto, CA 95353

(209) 577-5232

ACCESS GIS PERMIT INFORMATION ONLINE

Log onto www.modestogov.com



Search For "Permit Research"

Home > Search

Advanced Search

Permit Research

Search Results

1 - 10 of 335 results (0.09 seconds)

Building Safety Reports
www.modestogov.com/1731/reports
Activity Recent **Permit** Activity Commercial Building ... Status Report Recap Report Issued **Permits** For a list of older **permits**, please click
Last Modified: Jul 15, 2016 8:38 AM

Online Services
www.modestogov.com/1275/online-services
Apply for **Permit** **Research Permit** History Instructions (PDF) **Research** ... Online Service Center Apply for **Permits** Online ... **Permit** History View Archived Plans Call 209-577-5232, ext. 1 to reserve ... the **Research** Room Reserve the **Research** Room Check the Status of a Commercial Project
Last Modified: Aug 3, 2016 5:09 PM

Research Permit History Instructions (PDF) (2 MB)
www.modestogov.com/documentcenter/view/2540
Word - GIS **Permit** Information 07-13-10.doc GIS **Permit** Information Page 1 ... of 5 Revised 7/14/10 GIS **PERMIT** INFORMATION Log onto ...) 577-5232 GIS **Permit** Information Page 2 of 5 Revised 7 ... loaded on your computer. GIS **Permit** Information Page 3 of 5 Revised 7
Updated:7/14/2010

Click on Online Services

Home > Government > Departments & Offices > Community & Economic Development > Divisions > Building Safety & Neighborhood Preservation Unit > Online Services

Online Services

Online Service Center

Apply for Permits Online

- [Apply for Permits](#)

Research Permit History

- [Instructions \(PDF\)](#)
- [Research Permit History](#)

View Archived Plans

- Call 209-577-5232, ext. 1 to reserve the Research Room
- [Reserve the Research Room](#)

Check the Status of a Commercial Project

- [Status Report \(PDF\)](#)
- [Status Report Instructions \(PDF\)](#)

Submit a Neighborhood Complaint

- [Report a Code Violation](#)

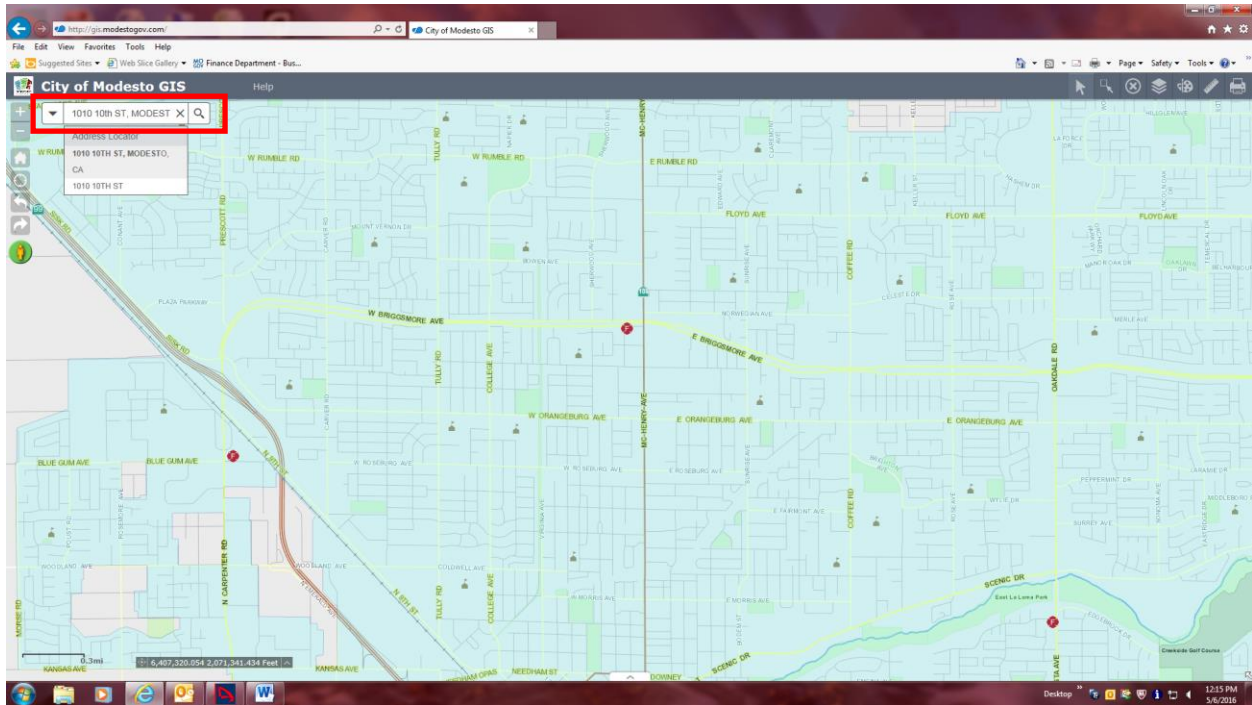
Download an Assessor's Platt Map

- [Map Book](#)

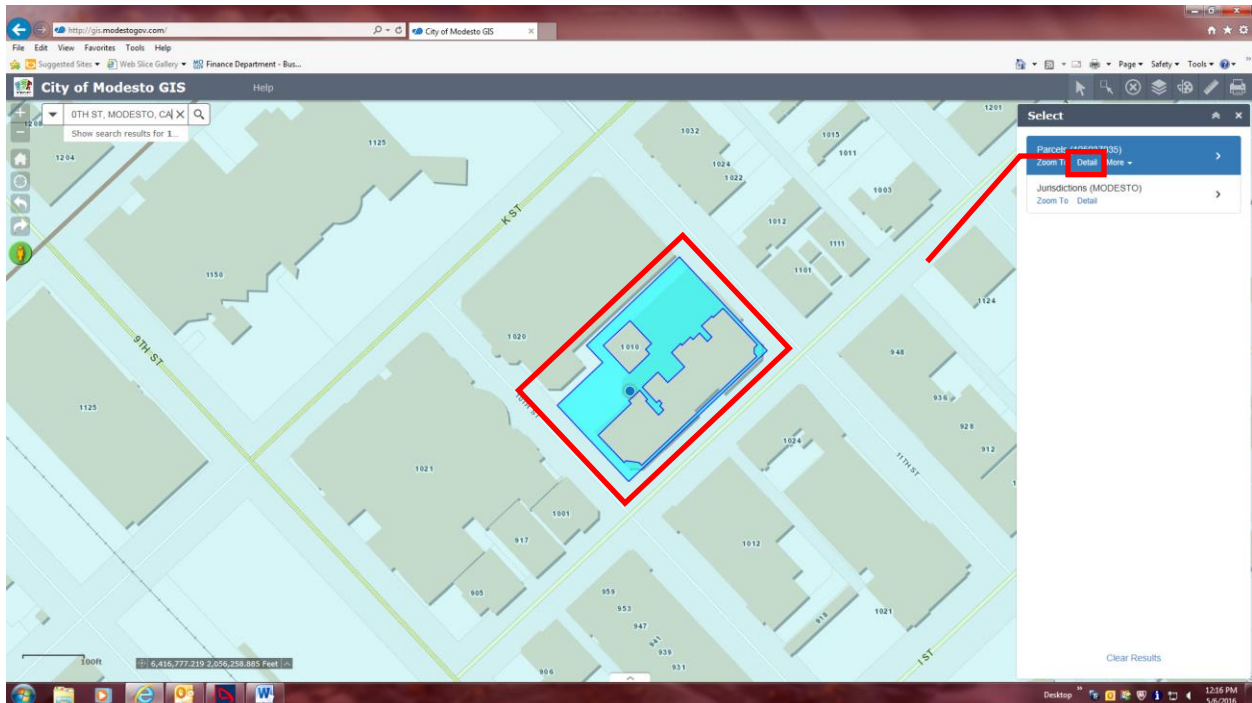
Find Zoning Information

- [Explore Modesto \(GIS\)](#)
- [Instructions to Find Zoning Information \(PDF\)](#)

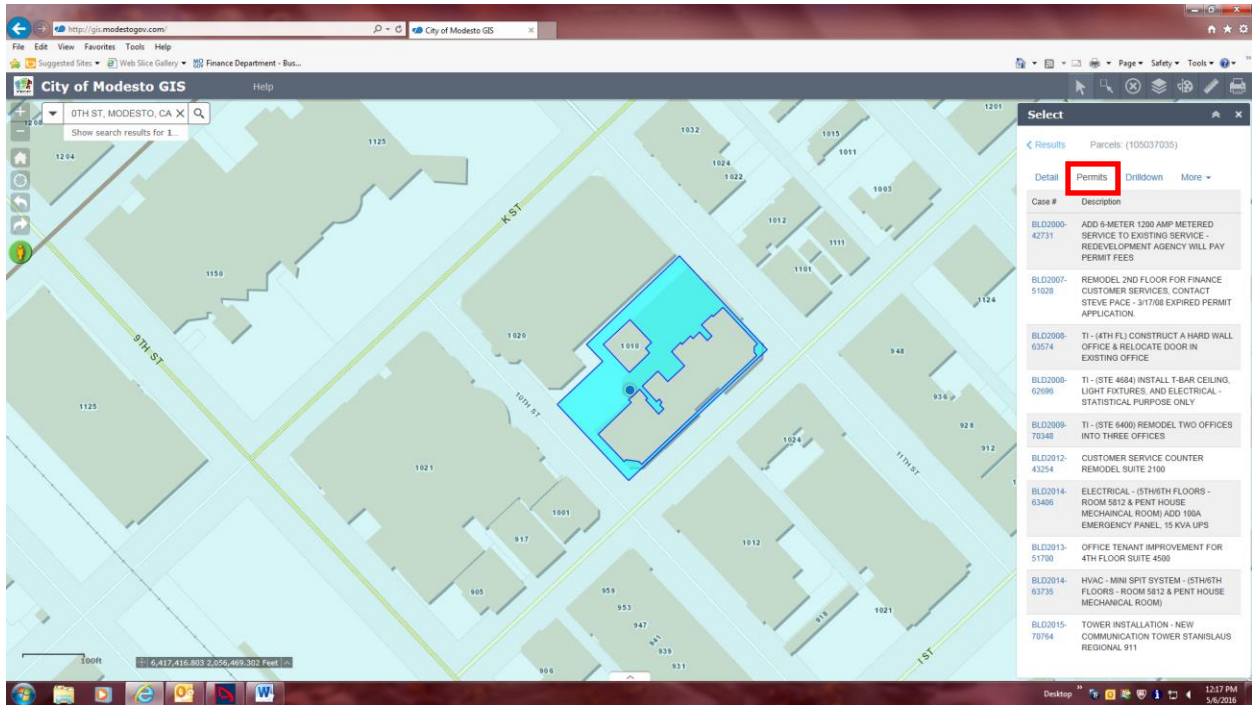
Click on Research Permit History



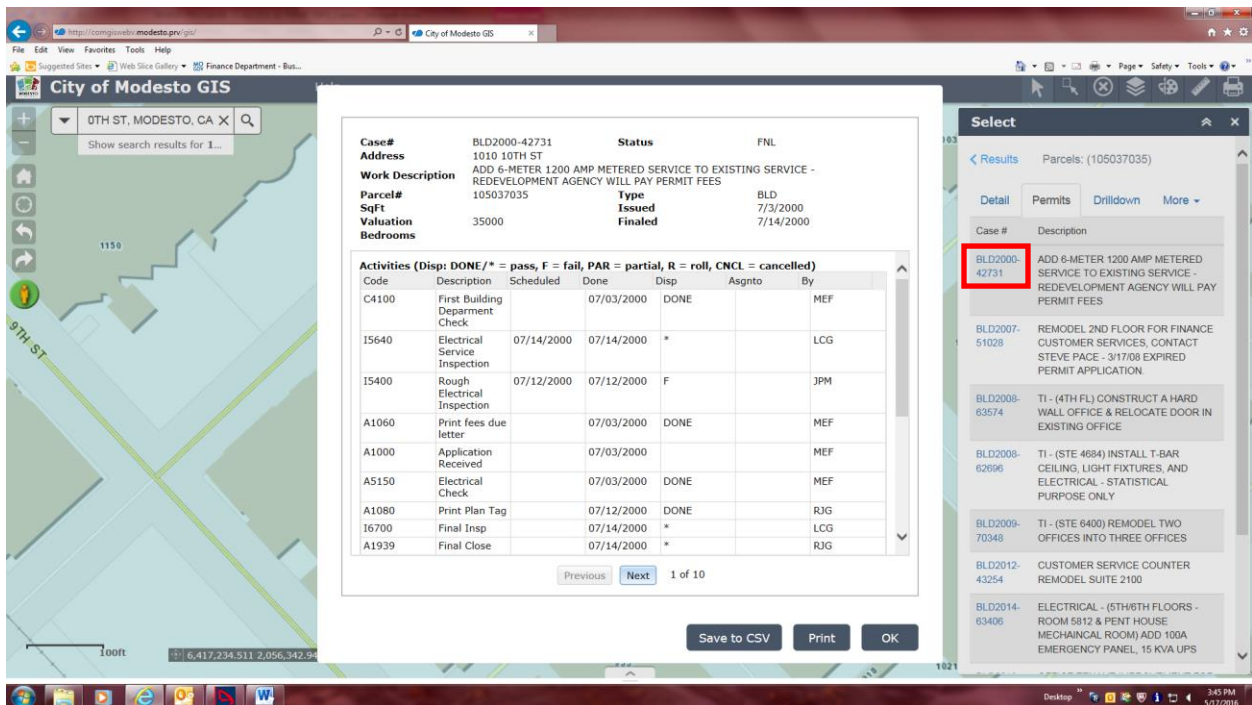
- Enter the address (street number, street name, and street type) then select search.



- Click on a specific parcel to highlight that parcel.
- Then select **Detail**



- Once you have selected the detail link you may proceed to click on **permits**. This will list the permit history for that specific parcel.



- If there is a specific permit that you would like more information on click on the case number and this will navigate you to a detailed screen for that permit. It will show the issue date and final date of the permit and the disposition of all inspections that were performed.